

# IR-SIM: A Lightweight Skill-Native Simulator for Navigation, Learning, and Benchmarking

Ruihua Han<sup>1</sup> Shuai Wang<sup>2</sup> Chengyang Li<sup>1</sup> Rui Gao<sup>3</sup>  
Xinyi Wang<sup>4</sup> Zhe Liu<sup>1</sup> Guoliang Li<sup>5</sup> Yupu Lu<sup>1</sup>  
Qi Hao<sup>3</sup> Jia Pan<sup>1</sup> Hengshuang Zhao<sup>1</sup>

<sup>1</sup> The University of Hong Kong

<sup>2</sup> Shenzhen Institutes of Advanced Technology

<sup>3</sup> Southern University of Science and Technology

<sup>4</sup> University of Michigan <sup>5</sup> University of Macau

**Abstract:** Simulation plays a key role in automated robotics research supported by large language models (LLMs). However, existing simulators often require custom code or complex interfaces, creating a barrier to rapid prototyping and automated algorithm development. To this end, we propose the Intelligent Robot Simulator (IR-SIM), a lightweight skill-native navigation simulator designed for rapid scenario construction, benchmarking, and robot learning. In IR-SIM, scenarios are entirely defined by YAML configuration files that specify mobile robot kinematics, geometric collision checking, LiDAR sensing, visualization, and behavior modules. This design makes robotic simulation fully describable and reproducible, allowing scenarios to be generated and modified from text prompts through the proposed IR-SIM agent skills. The resulting scenarios can be used for automated benchmarking of navigation algorithms and for automated generation of training data for learning methods. Furthermore, IR-SIM provides bridges to high fidelity simulators and real world deployment, allowing users to validate their algorithms in more realistic settings after prototyping without extra coding. The experiments showcase the convenience and versatility of IR-SIM in multiple tasks: constructing navigation scenarios from natural language, training a collision avoidance policy, benchmarking social navigation policies, and bridging to high fidelity simulators and real world deployment. The project website is available at <https://github.com/hanruihua/ir-sim>.

**Keywords:** Robot simulation, Agent skills, Navigation, Robot learning

## 1 Introduction

Recent advances in large language models (LLMs) and agent skills have established a practical paradigm for translating natural language instructions into reusable, tool-specific procedures [1]. Building on this foundation, LLMs have demonstrated strong potential in automated scientific discovery, including research synthesis [2], algorithmic design [3], and scenario generation [4]. In this paper, we take a step further to automate robot navigation research by translating natural language task descriptions into executable simulation episodes for learning and benchmarking. This capability directly addresses long-standing needs in reinforcement learning [5, 6, 7] and social navigation [8], where researchers need simulation tools that support diverse, repeatable, and scalable scenario generation; configurable and interpretable behaviors; human–robot interaction studies; and reproducible evaluation under controlled experimental conditions.

To realize this objective, the key challenge lies in developing a skill-native navigation simulator that supports automated algorithm development, testing, and benchmarking. However, current simulators fall short of this requirement. Specifically, existing simulators can be broadly categorized into high-fidelity and lightweight platforms. High-fidelity simulators prioritize realistic rendering,

Table 1: Comparison of navigation simulators. Abbreviations: Ack. = Ackermann, Artic. = articulated, Config. = configuration, Diff. = differential drive, Holo. = holonomic, Omni. = omnidirectional, tri. = tricycle, USD = Universal Scene Description, and viz. = visualization.

Simulator	Type	Rendering	Authoring	Kinematics	Sensor Suite	Behavior	RL API	Scenario Bridge	Skill-native
CARLA [9]	Heavy	3D Unreal	OpenDRIVE	Vehicle	✓	✓	×	×	×
Isaac Sim [11]	Heavy	3D RTX	USD/Python	Artic./wheeled	✓	✓	✓	×	×
Gazebo [10]	Heavy	3D OGRE	SDF/plugin	Rigid/artic.	✓	×	×	×	×
MVSim [12]	Light	2.5D/3D viz.	XML/Python	Diff./Ack.	✓	×	×	×	×
Flatland [13]	Light	2D GUI/RViz	YAML/ROS	Diff./tri.	✓	×	×	×	×
JALAN-Sim [15]	Light	2D GPU	Python API	Diff.	✓	×	✓	×	×
CrowdNav [17]	Light	2D Matplotlib	Code/config.	Holo./unicycle	×	✓	✓	×	×
SocialGym 2.0 [16]	Light	2D/ROS	Config./Python	Kinodynamic	×	✓	✓	×	×
<b>IR-SIM (Ours)</b>	Light	2D Matplotlib	YAML/Python	Diff./Omni./Ack.	✓	✓	✓	✓	✓

sensing, and dynamics to support large-scale evaluation, such as CARLA [9] for autonomous driving, Gazebo [10] with Robot Operating System (ROS) integration, and Isaac Sim [11] for virtual environments with physics simulation. However, they often require significant setup, substantial hardware resources, simulator-specific assets, and custom configuration for scenario construction. Lightweight simulators alleviate part of this burden by providing simplified interfaces or targeting specific navigation subdomains, such as MVSim [12], Flatland [13], PyRoboSim [14], JALAN-Sim [15], SocialGym [16], and CrowdNav [17]. Nevertheless, these simulators are primarily designed for human users. Their scenario descriptions and construction interfaces are tightly coupled to environment generation at the code level, middleware launch files, or simulator-specific application programming interfaces (APIs), making them difficult to integrate with LLM-driven agent workflows. Consequently, additional integration code or manual configuration is often required, posing a significant barrier to fully automated robot navigation research.

To address this barrier, we propose the Intelligent Robot Simulator (IR-SIM) with skills, a lightweight skill-native navigation simulator for navigation, learning, and benchmarking. IR-SIM supports core navigation components, including robot kinematics, geometric collision checking, LiDAR sensing, Matplotlib visualization, and behavior modules. Table 1 summarizes the comparison with existing simulators. The key idea of IR-SIM is to define scenarios entirely through YAML configuration files rather than simulator-specific program logic, enabling users to generate and modify scenarios from text descriptions through the proposed LLM-powered IR-SIM skills. Furthermore, YAML configuration files with seeded randomization make scenarios reproducible and shareable, which is necessary for benchmarking navigation algorithms and generating training data for reinforcement learning methods without rewriting the underlying simulator code. Finally, by bridging to high-fidelity simulators and real-world deployment, IR-SIM allows users to validate algorithms in more realistic settings easily after prototyping, which compensates for the limitations of lightweight simulation and provides a more complete workflow. The contributions of this paper are summarized as follows: 1) We propose IR-SIM, a lightweight skill-native navigation simulator for navigation, learning, and benchmarking. 2) We propose IR-SIM agent skills, which process natural language scenario descriptions into executable YAML configuration files and Python runners. 3) We showcase representative use cases covering scenario construction, reinforcement learning oriented rollouts, social navigation benchmarking, and transitions to higher fidelity validation.

## 2 Related Work

### 2.1 Lightweight Simulators

Lightweight simulators reduce setup and computational burden through compact 2D or 2.5D models, simplified physics and rendering, task specific robotics abstractions, and lightweight environment construction instead of full asset and middleware pipelines. Representative examples include MVSim [12], a lightweight 2.5D multi-vehicle simulator; Flatland [13], a 2D ROS simulator with an emphasis on performance; PyRoboSim [14], a ROS 2 based 2D simulator for behavior prototyp-

ing; and JALAN-Sim [15], a massively parallel 2D simulator for LiDAR aided navigation. Social and human aware navigation further requires repeatable scenarios, dynamic agent behaviors, and human centered evaluation [18, 6, 8]. CrowdNav [17], SocialGym [16], and SocNavBench [19] address this direction through crowd aware reinforcement learning environments, multi-agent social navigation simulation, and grounded benchmark scenarios with metrics. These systems support interaction and evaluation through mechanisms such as Optimal Reciprocal Collision Avoidance (ORCA) baselines [20], Social Force Model (SFM) human motion [21], PettingZoo [22] and Stable Baselines3 [23] interfaces, and benchmark metric suites. However, their scenario authoring is still commonly tied to simulator specific formats: configuration files, code APIs, ROS launch files, or benchmark specific task formats. Consequently, natural language requests still require extra translation code before they become executable scenarios, and reuse across simulators remains limited.

## 2.2 Natural Language Assisted Simulation

Natural language assisted simulation studies how natural language can describe scenarios, tasks, and simulator operations, and how such descriptions can be converted into executable simulation artifacts. GenSim [4] and RoboGen [3] use language models to generate simulation tasks and robot learning data, while Code as Policies [24] shows how language model programs can invoke robot APIs. A complementary direction is tool assisted simulator operation, including Model Context Protocol (MCP) [25] and agent skills [1], which expose tool procedures to language model agents. Emerging community simulator wrappers, such as Isaac Sim MCP extensions [26] for Isaac Sim [11], show that high fidelity simulators can be controlled through natural language tool calls. However, these interfaces usually wrap an existing simulator API rather than changing the simulator’s native scenario representation. For navigation simulation, the remaining gap is not only how to call a simulator, but also how to make the scenario itself a stable, inspectable, and reusable artifact that can be generated from a text description. IR-SIM focuses on this representation layer: a scenario is already an explicit YAML configuration artifact that can be produced from text directly via LLMs and skills.

## 2.3 Benchmarking and Learning Interfaces

Benchmarking and reinforcement learning standardize what happens after a scenario exists: reset and step interfaces, rollouts, metrics, and reporting protocols [27, 8], such as DynaBARN [28] and SocNavBench [19]. OpenAI Gym [29], Gymnasium [30], and TorchRL [31] further standardize execution interfaces for learning and evaluation. These interfaces make it easier to compare policies once environments have been constructed. Nevertheless, many navigation algorithms still rely on manually designed maps, random obstacle fields, corridor layouts, or crowd configurations for specific tasks [7, 5, 32, 33, 34], partly because the upstream process of defining new maps, agents, behaviors, and randomization remains simulator specific and labor intensive. IR-SIM addresses this gap by reducing the cost of configuring scenarios while providing interfaces compatible with Gymnasium and TorchRL examples for developing reinforcement learning based approaches.

# 3 Methodology

## 3.1 System Overview

Fig. 1 summarizes the IR-SIM workflow from scenario description to downstream use. The left side shows scenario authoring. A user can either write the YAML file directly or provide a natural language scenario prompt, which is translated by the IR-SIM skill into a structured YAML scenario and Python runner. The Python runner then parses the YAML file and instantiates the world, robots, behaviors, and sensors in the simulation loop. The physics engine advances the simulation, and the Matplotlib renderer visualizes the scenario in real time. This design decouples scenario description, physics update, and rendering, resulting in a stable simulator runner and flexible deployment options. The core simulator modules are implemented in Python, allowing IR-SIM to run directly across

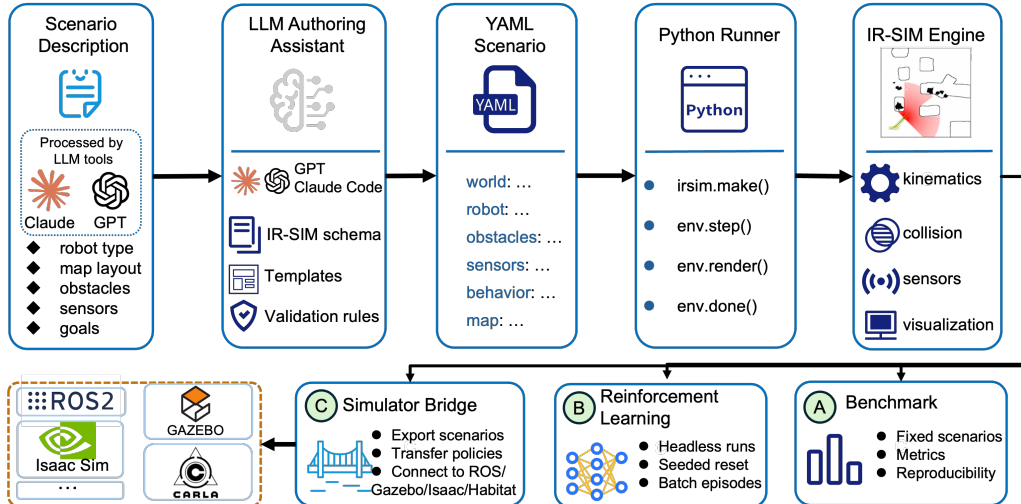


Figure 1: System overview of IR-SIM and skill-native workflows. Natural language prompts are converted into executable YAML scenario artifacts and Python runners. IR-SIM then instantiates robots, maps, sensors, behaviors, and rendering modules for benchmarking, learning rollouts, and bridges to external simulators or real-world robots.

platforms including Windows, macOS, and Ubuntu. The Python API also exposes functions for accepting control inputs, extracting state and sensor information, and generating demonstration files.

The bottom of Fig. 1 illustrates the main downstream applications. A scenario artifact with seeded randomization makes it possible to run reproducible benchmarks and evaluate different algorithms under the same scenario family. YAML configuration options for robots, behaviors, sensors, and maps also make the generated rollouts suitable for learning methods. Finally, the scenario can be bridged to external simulators and real world deployment, where IR-SIM can transfer shared scenario information to the target platform and update the target robot state. Similarly, information from the target platform can also be bridged back to IR-SIM, allowing algorithms developed in IR-SIM to use high fidelity rendering, sensing, or physics engines for more realistic validation.

### 3.2 IR-SIM Skills

IR-SIM skills are implemented as a set of task focused agent skills. The core skill for scenario construction is `irsim-scenario`, which authors, validates, and modifies YAML scenario files through the native `world`, `robot`, `obstacle`, and `gui` blocks. It covers kinematics, shapes, built-in behaviors, sensors, random distributions, and image or procedural maps, and follows a YAML first rule: when a requested behavior can be expressed by YAML flags, the skill does not generate extra Python code. The execution boundary is handled by `irsim-runner` skill, which writes the Python loop around `irsim.make()`, `env.step()`, `env.render()`, `env.done()`, `env.reset()`, and `env.end()`, including action injection, headless runs, animation saving, and seeding for reproducibility. Additional skills cover downstream workflows. The `irsim-benchmark` skill structures fair comparisons by enforcing shared scenarios, seeds, episode counts, horizons, robot densities, and canonical metrics such as success rate, navigation time, speed, and path length. The `irsim-dev` skill is used for IR-SIM library development, including tests, linting, documentation, and release maintenance.

The workflow from natural language to scenario construction via IR-SIM skills is illustrated in Fig. 2. First, users provide the natural language description shown in Fig. 2(a) to describe the desired scenario. The IR-SIM skill interface extracts key scenario elements from the prompt, such as the scene layout, number of robots, behavior type, and collision avoidance requirement. The skill then retrieves relevant IR-SIM templates and API patterns, assembles the YAML configuration and Python runner, renders rollout snapshots, and generates the requested animation demo. In this

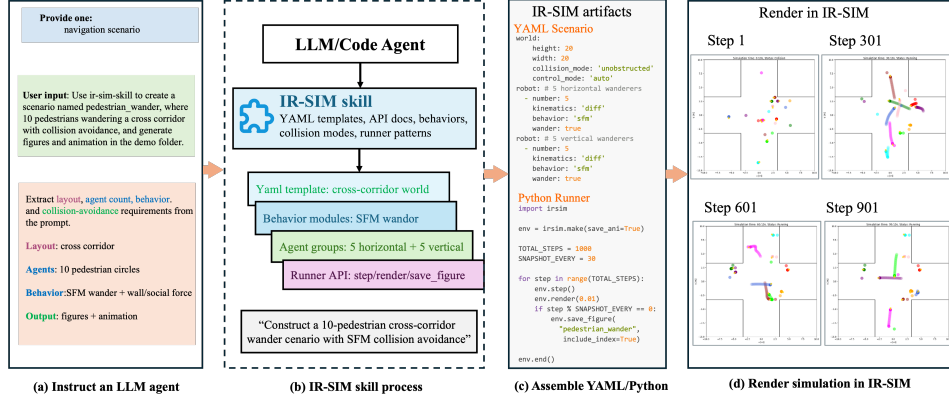


Figure 2: Skill-native construction of the `pedestrian_wander` scenario. The pipeline contains four stages: (a) prompting and extracting scenario elements, (b) retrieving IR-SIM skill templates and API patterns, (c) assembling YAML and Python artifacts, and (d) rendering rollout snapshots and saving the animation demonstration.

example, the pipeline takes only a few minutes from the text prompt to the animated scenario, while manual simulator configuration and code writing may require substantially more effort. The existing scenario can continue to be modified with another text prompt, after which the YAML files and runner can be updated.

### 3.3 Physics and Rendering Engine

**Physics engine:** The physics engine of IR-SIM includes two main components: collision detection and kinematic state update, which are executed at each time step. Collision detection is implemented using the Shapely library [35], a widely used open source Python package for manipulating and analyzing planar geometric objects built on the GEOS geometry library. It is fast and lightweight, making it suitable for real-time simulation on platforms with limited resources. Robots, obstacles, and maps are represented by geometric shapes through Shapely, such as circles, rectangles, polygons, linestrings, and occupancy grid cells. Collision queries use Shapely geometries together with a spatial index, allowing the simulator to detect interactions between object boundaries without requiring a full rigid body physics engine. Additionally, LiDAR sensor simulation also relies on geometric queries by casting rays and checking for intersections with the lines and objects in the scene. The kinematic state update advances objects in discrete time according to their configured kinematic models, using either user specified control inputs or actions generated by built-in behaviors. IR-SIM supports several mobile robot kinematic models, including differential drive, omnidirectional, omnidirectional angular, and Ackermann. IR-SIM also supports sensors including 2D LiDAR, simplified 2D Frequency-Modulated Continuous-Wave (FMCW) LiDAR that adds per beam radial velocity for valid returns, and field of view detection. Since IR-SIM is a lightweight 2D simulator, photorealistic camera sensing is not modeled natively; instead, IR-SIM provides bridges to high fidelity simulators when vision or 3D rendering is required.

**Rendering engine:** Rendering is implemented with Matplotlib [36], a lightweight plotting library in the Python ecosystem, which supports configurable 2D plotting and animation. In particular, visualization options can be specified through YAML configuration files. Additionally, keyboard and mouse controls are also implemented through Matplotlib’s event handling system, allowing users to interact with the simulation in real time. Matplotlib enables flexible and customizable visualization, making it a practical choice for a lightweight simulator running on platforms with limited resources.

### 3.4 Behavior Modules

A scenario should not only contain robots and obstacles, but also specify how they move and interact. IR-SIM provides behavior modules that define motion policies for each object or group and can

Table 2: PPO policy evaluation through IR-SIM rollouts in scenarios with randomly distributed robots and randomized robot shapes. Each row reports 100 seeded episodes for one robot density.

Robots	Success $\uparrow$	Collision $\downarrow$	Timeout $\downarrow$	Time (s) $\downarrow$	Speed (m/s) $\uparrow$	Path (m) $\downarrow$
5	100.0	0.0	0.0	$5.15 \pm 2.55$	$0.974 \pm 0.055$	$5.01 \pm 2.44$
10	99.0	0.0	1.0	$5.59 \pm 3.01$	$0.954 \pm 0.100$	$5.32 \pm 2.72$
15	95.0	4.0	1.0	$5.97 \pm 3.57$	$0.934 \pm 0.103$	$5.53 \pm 3.05$
20	82.0	15.0	3.0	$6.49 \pm 4.06$	$0.913 \pm 0.099$	$5.82 \pm 3.29$
25	63.0	35.0	2.0	$6.96 \pm 4.95$	$0.882 \pm 0.117$	$6.01 \pm 3.71$

be configured directly through the YAML scenario. The built-in behaviors include ORCA [20], SFM [21], and a simple goal-directed behavior called dash, which are commonly used in social navigation research to simulate pedestrian or agent behavior. IR-SIM also provides a registry design for users to define custom behaviors according to their needs, which can be referenced in the YAML file without changing the simulator code interface. This scheme allows users to quickly generate diverse scenarios by combining different behavior patterns, which is especially useful for social navigation benchmarking and learning method development.

### 3.5 World Map

IR-SIM YAML scenarios also support map specifications from images, which is important for designing various scene layouts. Specifically, a map image is transformed into an occupancy grid map, where black pixels represent occupied cells and white pixels represent free cells. Such a grid map can be used for the development and evaluation of path planning algorithms, such as A\* search [37] and Rapidly-exploring Random Trees (RRT) [38]. This representation is also useful for interfacing with map assets from other simulators, such as Habitat-Sim and the Habitat-Matterport 3D Dataset (HM3D) [39, 40]. A 3D indoor scene can be projected to a 2D occupancy grid map, providing a simple way to reuse rich scene assets for navigation research.

## 4 Experiments

In this section, we present representative use cases of IR-SIM across the workflow introduced above: generating learning oriented rollouts, benchmarking social navigation policies, and bridging IR-SIM to high fidelity simulators and real world deployment.

### 4.1 Reinforcement Learning Oriented Rollouts

IR-SIM provides Gym style reset and step interfaces, making it compatible with reinforcement learning algorithms and frameworks. Wrappers for Gymnasium [30] and TorchRL [31] are also provided in the IR-SIM extension package, allowing users to set up the learning workflow and focus on policy design and optimization. We conduct an RL experiment to train a multi robot collision avoidance policy using Proximal Policy Optimization (PPO) [41], as shown in Fig. 3(a). The YAML scenario defines a  $10\text{ m} \times 10\text{ m}$  random convex polygon world with differential drive robots, randomized initial positions, randomized goals, and randomized robot geometries. Table 2 reports the evaluation of a trained checkpoint on 100 seeded random episodes for each robot density. The widely used socially aware navigation algorithm CrowdNav [17] can also be implemented in IR-SIM, as shown in Fig. 3(b), making it easy to reproduce the benchmark and compare learning methods.

Fig. 3 further shows example scenarios with different configurations, including a Perlin noise map, Reciprocal Velocity Obstacle (RVO) crowd interactions [42], SFM crossing, and mixed kinematics. These scenarios can also be used as training environments by modifying the YAML file through IR-SIM skills or by editing it directly. These examples further illustrate that IR-SIM can generate diverse learning oriented rollouts for training and evaluating neural policies under various conditions without changing the underlying simulator code or interfaces.

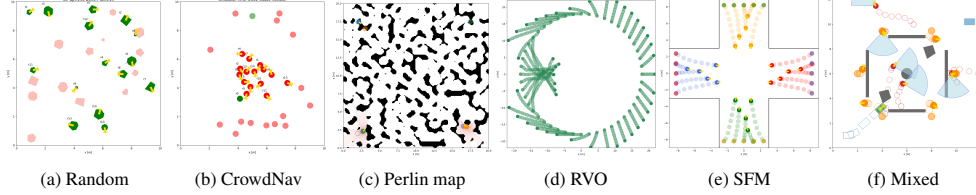


Figure 3: IR-SIM scenario families for learning and benchmarking: (a) scenario with randomized polygonal obstacles and robot positions, (b) CrowdNav training scene, (c) path planning in a Perlin noise map, (d) dense RVO interactions, (e) SFM crossing, and (f) mixed kinematics.

Table 3: Example IR-SIM benchmark results for external social navigation and collision avoidance baselines in randomized multi-robot scenarios.

Robots	Method	Success $\uparrow$	Collision $\downarrow$	Timeout $\downarrow$	Time (s) $\downarrow$	Speed (m/s) $\uparrow$	Path (m) $\downarrow$
5	ORCA	97.0	2.0	1.0	$5.00 \pm 2.39$	$0.906 \pm 0.107$	$4.61 \pm 2.30$
5	AVOCADO	98.0	0.0	2.0	$5.41 \pm 2.41$	$0.808 \pm 0.128$	$4.56 \pm 2.28$
5	SARL	90.0	1.0	9.0	$10.47 \pm 7.17$	$0.644 \pm 0.153$	$6.42 \pm 3.78$
5	RL-RVO	86.0	11.0	3.0	$5.78 \pm 3.17$	$0.848 \pm 0.127$	$4.97 \pm 2.58$
10	ORCA	86.0	8.0	6.0	$5.09 \pm 2.58$	$0.878 \pm 0.137$	$4.14 \pm 2.25$
10	AVOCADO	95.0	0.0	5.0	$5.61 \pm 2.63$	$0.785 \pm 0.137$	$4.58 \pm 2.28$
10	SARL	89.0	8.0	3.0	$8.90 \pm 5.24$	$0.664 \pm 0.164$	$5.78 \pm 3.11$
10	RL-RVO	79.0	14.0	7.0	$6.99 \pm 4.36$	$0.780 \pm 0.136$	$5.42 \pm 2.96$

## 4.2 Social Navigation Benchmarking

IR-SIM can be used to benchmark navigation algorithms because of its reproducible randomized scenario families and consistent environment APIs. For socially aware navigation and collision avoidance algorithms, each run can record success or failure, collision occurrence, timeout, time to goal, average speed, and path length. Because the scene specification is explicit, the same YAML file can be reused across controllers, and randomized variants can be reproduced by fixing the seed.

Table 3 shows an example benchmark instantiated in IR-SIM. The task is a random convex polygon multi robot navigation scenario in a  $10\text{ m} \times 10\text{ m}$  world, evaluated with 100 randomized episodes per setting, seed 100, and a 500 step horizon. The same scenario family is used to compare external social navigation and collision avoidance baselines: ORCA [20], AVOCADO [33], SARL [17], and RL-RVO [32], covering reciprocal collision avoidance and reinforcement learning based approaches. Success is measured at the episode level, requiring all robots to reach their goals without collision or timeout. Navigation time and path length are averaged over robots that reached their goals, so they should be interpreted together with the success and failure mode columns. This benchmark illustrates that IR-SIM can run various types of navigation policies under the same randomized scenario specification.

## 4.3 Bridging to High Fidelity Simulators and Real World Deployment

IR-SIM is designed for fast 2D scenario construction, but many navigation studies still require richer visual context, simulator specific sensors, or physical robot validation. To support this workflow, IR-SIM provides bridge interfaces that preserve lightweight scenario logic while delegating perception, rendering, and physics simulation to external platforms. The left side of Fig. 4 illustrates the Habitat-Sim/HM3D [39, 40] to IR-SIM direction, where a 3D indoor scene is converted into a 2D IR-SIM occupancy map. This conversion allows rich indoor assets to be reused for 2D path planning, sensor simulation, and navigation benchmarking without requiring a full 3D simulation loop. The right side of Fig. 4 shows the IR-SIM to Gaussian Splatting [43] direction, where IR-SIM provides the navigation map and trajectory and the reconstructed 3D scene provides visual context for inspection.

The remaining bridge examples transfer IR-SIM scenarios or control policies into high fidelity simulators and physical robots. As shown on the left side of Fig. 5, pedestrian trajectories generated by IR-SIM are instantiated in a CARLA street scene to add crowd interaction. The right side of

Fig. 5 shows NeuPAN control transferred from IR-SIM to CARLA, where CARLA provides LiDAR and map information while the NeuPAN policy [44] is executed through IR-SIM. The left side of Fig. 6 shows an Isaac Sim warehouse scene, where pedestrian trajectories generated by IR-SIM using RVO behavior are synchronized with the 3D simulator via ROS 2. Finally, the right side of Fig. 6 applies the same idea to physical robots by publishing the robot state and reference trajectory through ROS. Together, these examples show how IR-SIM remains the lightweight scenario and control layer while external platforms provide richer rendering, sensing, or deployment environments, allowing a scenario authored once in IR-SIM to be reused across validation environments without reimplementing the scenario logic.

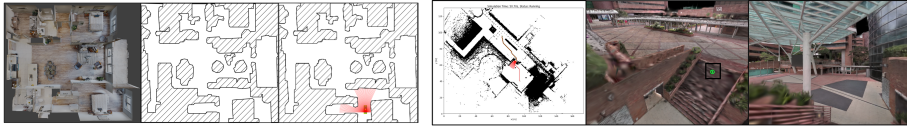


Figure 4: Bridge examples with 3D scene assets. Left: Habitat-Sim/HM3D to IR-SIM occupancy map conversion. Right: IR-SIM trajectory and map visualization in a Gaussian Splatting scene.



Figure 5: CARLA bridge examples. Left: IR-SIM pedestrian trajectories instantiated in CARLA. Right: NeuPAN control executed through IR-SIM with CARLA sensing and map information.



Figure 6: Deployment bridge examples. Left: IR-SIM pedestrian trajectories synchronized with Isaac Sim. Right: IR-SIM state and reference trajectory publishing for real robots.

## 5 Conclusion

This paper presented IR-SIM with skills as a lightweight skill-native navigation simulator for automated robotics research supported by LLMs. The motivation is to reduce the custom code, complex interfaces, and simulator specific configuration barriers in current simulators that often slow rapid prototyping, algorithm development, testing, and benchmarking. IR-SIM addresses this barrier by representing scenarios as executable YAML artifacts that describe robot kinematics, geometric collision checking, LiDAR sensing, visualization, maps, and behavior modules while remaining editable from natural language prompts through IR-SIM agent skills. The experiments demonstrate that this representation supports natural language scenario construction, seeded and reproducible benchmarking, reinforcement learning rollout generation, and social navigation policy evaluation. The bridge examples further show how IR-SIM can preserve lightweight scenario logic while connecting to CARLA, Isaac Sim, Gaussian Splatting, and real world robots for higher fidelity validation after prototyping. These results indicate that IR-SIM can serve as a unified 2D platform for rapidly iterating on navigation scenario design, algorithm development, learning, and benchmarking.

## 6 Limitations

IR-SIM is designed as a lightweight 2D kinematic simulator rather than as a replacement for high fidelity physics. It does not model full contact dynamics, detailed hardware effects, photorealistic sensing, manipulation, legged locomotion, or vision based perception, so results involving these

factors should be further validated in external simulators or on physical robots. Although IR-SIM skills make scenario authoring more accessible, text prompts can still be ambiguous and may produce incomplete or semantically mismatched YAML configurations, requiring human inspection for safety critical experiments. Future work will improve automatic scenario validation, richer behavior models, sensor realism, and more seamless bridging to external platforms.

## References

- [1] Anthropic. Agent skills overview. <https://platform.claude.com/docs/en/agents-and-tools/agent-skills/overview>, 2025.
- [2] C. Lu, C. Lu, R. T. Lange, Y. Yamada, S. Hu, J. Foerster, D. Ha, and J. Clune. Towards end-to-end automation of ai research. *Nature*, 651(8107):914–919, 2026. doi:10.1038/s41586-026-10265-5.
- [3] Y. Wang, Z. Xian, F. Chen, T.-H. Wang, Y. Wang, K. Fragkiadaki, Z. Erickson, D. Held, and C. Gan. RoboGen: Towards unleashing infinite data for automated robot learning via generative simulation. In R. Salakhutdinov, Z. Kolter, K. Heller, A. Weller, N. Oliver, J. Scarlett, and F. Berkenkamp, editors, *Proceedings of the 41st International Conference on Machine Learning*, volume 235 of *Proceedings of Machine Learning Research*, pages 51936–51983. PMLR, 21–27 Jul 2024. URL <https://proceedings.mlr.press/v235/wang24cc.html>.
- [4] L. Wang, Y. Ling, Z. Yuan, M. Shridhar, C. Bao, Y. Qin, B. Wang, H. Xu, and X. Wang. Gen-Sim: Generating robotic simulation tasks via large language models. In *International Conference on Learning Representations*. OpenReview.net, 2024. URL <https://openreview.net/forum?id=OI3RoHoWAN>.
- [5] Y. Gao and C.-M. Huang. Evaluation of socially-aware robot navigation. *Frontiers in Robotics and AI*, 8:721317, 2022. doi:10.3389/frobt.2021.721317.
- [6] J. Karwowski, W. Szykiewicz, and E. Niewiadomska-Szykiewicz. Bridging requirements, planning, and evaluation: A review of social robot navigation. *Sensors*, 24(9):2794, 2024. doi:10.3390/s24092794.
- [7] X. Xiao, B. Liu, G. Warnell, and P. Stone. Motion planning and control for mobile robot navigation using machine learning: A survey. *Autonomous Robots*, 46(5):569–597, 2022. doi:10.1007/s10514-022-10039-8.
- [8] A. Francis, C. Pérez-D’Arpino, C. Li, F. Xia, A. Alahi, R. Alami, A. Bera, A. Biswas, J. Biswas, R. Chandra, H.-T. L. Chiang, M. Everett, S. Ha, J. Hart, J. P. How, H. Karnan, T.-W. E. Lee, L. J. Manso, R. Mirsky, S. Pirk, P. T. Singamaneni, P. Stone, A. V. Taylor, P. Trautman, N. Tsoi, M. Vázquez, X. Xiao, P. Xu, N. Yokoyama, A. Toshev, and R. Martín-Martín. Principles and guidelines for evaluating social robot navigation algorithms. *ACM Transactions on Human-Robot Interaction*, 14(2):1–65, 2025. doi:10.1145/3700599.
- [9] A. Dosovitskiy, G. Ros, F. Codevilla, A. Lopez, and V. Koltun. CARLA: An open urban driving simulator. In S. Levine, V. Vanhoucke, and K. Goldberg, editors, *Proceedings of the 1st Annual Conference on Robot Learning*, volume 78 of *Proceedings of Machine Learning Research*, pages 1–16. PMLR, 13–15 Nov 2017. URL <https://proceedings.mlr.press/v78/dosovitskiy17a.html>.
- [10] N. P. Koenig and A. Howard. Design and use paradigms for Gazebo, an open-source multi-robot simulator. In *Proceedings of the 2004 IEEE/RSJ International Conference on Intelligent Robots and Systems (IROS)*, volume 3, pages 2149–2154. IEEE, 2004. doi:10.1109/IROS.2004.1389727.
- [11] NVIDIA. Isaac Sim, 2025. URL <https://github.com/isaac-sim/IsaacSim>. Version 5.1.0; Apache-2.0 license.

- [12] J.-L. Blanco-Claraco, B. Tymchenko, F. J. Mañas-Alvarez, F. Cañadas-Aránega, Á. López-Gázquez, and J. C. Moreno. MultiVehicle Simulator (MVSIM): Lightweight dynamics simulator for multiagents and mobile robotics research. *SoftwareX*, 23:101443, 2023. doi:10.1016/j.softx.2023.101443. URL <https://www.sciencedirect.com/science/article/pii/S2352711023001395>.
- [13] Flatland Contributors. Flatland: 2d robot simulator, 2026. URL <https://github.com/avidbots/flatland>.
- [14] pyrobosim Contributors. pyrobosim: A ROS 2 enabled mobile robot simulator for behavior prototyping, 2026. URL <https://github.com/sea-bass/pyrobosim>.
- [15] J. J. Damanik, C. A. Deresa, S. Park, W. Imliki, and H.-L. Choi. JALAN-Sim: A 200-million-fps simulated environment for 2d navigation in cluttered spaces, 2025. URL <https://damanikjosh.com/publications/2025-06-11-jalan-sim/>.
- [16] R. Chandra, Z. Sprague, and J. Biswas. SOCIALGYM 2.0: Simulator for multi-robot learning and navigation in shared human spaces. In *Proceedings of the AAAI Conference on Artificial Intelligence*, volume 38, pages 23778–23780, 2024. doi:10.1609/aaai.v38i21.30562. URL <https://ojs.aaai.org/index.php/AAAI/article/view/30562>.
- [17] C. Chen, Y. Liu, S. Kreiss, and A. Alahi. Crowd-robot interaction: Crowd-aware robot navigation with attention-based deep reinforcement learning. In *2019 International Conference on Robotics and Automation*, pages 6015–6022. IEEE, 2019. doi:10.1109/ICRA.2019.8794134.
- [18] C. Mavrogiannis, F. Baldini, A. Wang, D. Zhao, P. Trautman, A. Steinfeld, and J. Oh. Core challenges of social robot navigation: A survey. *ACM Transactions on Human-Robot Interaction*, 12(3):36:1–36:39, 2023. doi:10.1145/3583741.
- [19] A. Biswas, A. Wang, G. Silvera, A. Steinfeld, and H. Admoni. SocNavBench: A grounded simulation testing framework for evaluating social navigation. *ACM Transactions on Human-Robot Interaction*, 11(3):1–24, 2022. doi:10.1145/3476413.
- [20] J. van den Berg, S. J. Guy, M. Lin, and D. Manocha. Reciprocal n-body collision avoidance. In *Robotics Research: The 14th International Symposium ISRR*, pages 3–19. Springer, 2011. doi:10.1007/978-3-642-19457-3\_1.
- [21] D. Helbing and P. Molnár. Social force model for pedestrian dynamics. *Physical Review E*, 51(5):4282–4286, 1995. doi:10.1103/PhysRevE.51.4282.
- [22] J. K. Terry, B. Black, N. Grammel, M. Jayakumar, A. Hari, R. Sullivan, L. S. Santos, C. Diefendahl, C. Horsch, R. Perez-Vicente, N. Williams, Y. Lokesh, and P. Ravi. PettingZoo: Gym for multi-agent reinforcement learning. In *Advances in Neural Information Processing Systems*, volume 34, pages 15032–15043, 2021. URL <https://openreview.net/forum?id=fLnsj7fpbPI>.
- [23] A. Raffin, A. Hill, A. Gleave, A. Kanervisto, M. Ernestus, and N. Dormann. Stable-Baselines3: Reliable reinforcement learning implementations. *Journal of Machine Learning Research*, 22(268):1–8, 2021. URL <https://www.jmlr.org/papers/v22/20-1364.html>.
- [24] J. Liang, W. Huang, F. Xia, P. Xu, K. Hausman, B. Ichter, P. Florence, and A. Zeng. Code as Policies: Language model programs for embodied control. In *2023 IEEE International Conference on Robotics and Automation (ICRA)*, pages 9493–9500. IEEE, 2023. doi:10.1109/ICRA48891.2023.10160591.
- [25] Model Context Protocol Contributors. Model Context Protocol: Architecture overview. <https://modelcontextprotocol.io/docs/learn/architecture>, 2024.

- [26] omni-mcp Contributors. Isaac Sim MCP: Isaac simulation mcp extension and server. <https://github.com/omni-mcp/isaac-sim-mcp>, 2025.
- [27] D. Perille, A. Truong, X. Xiao, and P. Stone. Benchmarking metric ground navigation. In *2020 IEEE International Symposium on Safety, Security, and Rescue Robotics*, pages 116–121. IEEE, 2020. doi:10.1109/SSRR50563.2020.9292572.
- [28] A. Nair, F. Jiang, K. Hou, Z. Xu, S. Li, X. Xiao, and P. Stone. DynaBARN: Benchmarking metric ground navigation in dynamic environments. In *2022 IEEE International Symposium on Safety, Security, and Rescue Robotics*, pages 347–352. IEEE, 2022. doi:10.1109/SSRR56537.2022.10018758.
- [29] G. Brockman, V. Cheung, L. Pettersson, J. Schneider, J. Schulman, J. Tang, and W. Zaremba. OpenAI Gym, 2016. URL <https://arxiv.org/abs/1606.01540>.
- [30] M. Towers, A. Kwiatkowski, J. K. Terry, J. U. Balis, G. de Cola, T. Deleu, M. Goulão, A. Kallinteris, M. Krimmel, A. KG, R. Perez-Vicente, A. Pierré, S. Schulhoff, J. J. Tai, H. Tan, and O. G. Younis. Gymnasium: A standard interface for reinforcement learning environments. In *Advances in Neural Information Processing Systems*, volume 38, 2025. doi:10.48550/arXiv.2407.17032. URL <https://arxiv.org/abs/2407.17032>. Datasets and Benchmarks Track.
- [31] A. Bou, M. Bettini, S. Dittert, V. Kumar, S. Sodhani, X. Yang, G. De Fabritiis, and V. Moens. TorchRL: A data-driven decision-making library for PyTorch, 2023. URL <https://arxiv.org/abs/2306.00577>.
- [32] R. Han, S. Chen, S. Wang, Z. Zhang, R. Gao, Q. Hao, and J. Pan. Reinforcement learned distributed multi-robot navigation with reciprocal velocity obstacle shaped rewards. *IEEE Robotics and Automation Letters*, 7(3):5896–5903, 2022. doi:10.1109/LRA.2022.3161699.
- [33] D. Martinez-Baselga, E. Sebastián, E. Montijano, L. Riazuelo, C. Sagüés, and L. Montano. Avocado: Adaptive optimal collision avoidance driven by opinion. *IEEE Transactions on Robotics*, 41:2495–2511, 2025. doi:10.1109/TRO.2025.3552350.
- [34] D. Oh, Y. Lim, H. Jung, J. Huh, J. Lee, C. Choi, H. J. Kim, and J. Park. A survey on collision avoidance algorithms for multi-robot systems. *International Journal of Control, Automation and Systems*, 23(7):2019–2035, 2025. doi:10.1007/s12555-024-1104-9.
- [35] S. Gillies, C. van der Wel, J. Van den Bossche, M. W. Taves, J. Arnott, B. C. Ward, and others. Shapely, May 2025. URL <https://github.com/shapely/shapely>. Version 2.1.1; BSD-3-Clause license; DOI: 10.5281/zenodo.5597138.
- [36] J. D. Hunter. Matplotlib: A 2d graphics environment. *Computing in Science & Engineering*, 9(3):90–95, 2007. doi:10.1109/MCSE.2007.55.
- [37] P. E. Hart, N. J. Nilsson, and B. Raphael. A formal basis for the heuristic determination of minimum cost paths. *IEEE Transactions on Systems Science and Cybernetics*, 4(2):100–107, 1968. doi:10.1109/TSSC.1968.300136.
- [38] S. M. LaValle. Rapidly-exploring random trees: A new tool for path planning. Technical Report TR 98-11, Computer Science Department, Iowa State University, 1998.
- [39] M. Savva, A. Kadian, O. Maksymets, Y. Zhao, E. Wijmans, B. Jain, J. Straub, J. Liu, V. Koltun, J. Malik, D. Parikh, and D. Batra. Habitat: A platform for embodied AI research. In *Proceedings of the IEEE/CVF International Conference on Computer Vision (ICCV)*, pages 9339–9347, 2019. doi:10.1109/ICCV.2019.00943.

- [40] S. K. Ramakrishnan, A. Gokaslan, E. Wijmans, O. Maksymets, A. Clegg, J. M. Turner, E. Undersander, W. Galuba, A. Westbury, A. X. Chang, M. Savva, Y. Zhao, and D. Batra. Habitat-Matterport 3D Dataset (HM3D): 1000 large-scale 3d environments for embodied AI. In *Thirty-fifth Conference on Neural Information Processing Systems Datasets and Benchmarks Track*, 2021. URL <https://arxiv.org/abs/2109.08238>.
- [41] J. Schulman, F. Wolski, P. Dhariwal, A. Radford, and O. Klimov. Proximal policy optimization algorithms. *CoRR*, abs/1707.06347, 2017. doi:10.48550/arXiv.1707.06347. URL <https://arxiv.org/abs/1707.06347>.
- [42] J. van den Berg, M. Lin, and D. Manocha. Reciprocal velocity obstacles for real-time multi-agent navigation. In *2008 IEEE International Conference on Robotics and Automation*, pages 1928–1935. IEEE, 2008.
- [43] B. Kerbl, G. Kopanas, T. Leimkühler, and G. Drettakis. 3D gaussian splatting for real-time radiance field rendering. *ACM Transactions on Graphics*, 42(4):1–14, 2023. doi:10.1145/3592433.
- [44] R. Han, S. Wang, S. Wang, Z. Zhang, J. Chen, S. Lin, C. Li, C. Xu, Y. C. Eldar, Q. Hao, et al. NeuPAN: Direct point robot navigation with end-to-end model-based learning. *IEEE Transactions on Robotics*, 41:2804–2824, 2025. doi:10.1109/TRO.2025.3554252.