

Multi-Pedestrian Safety Warning at Urban Intersections: Use Case of Digital Twin

Yongjie Fu, Qi Gao, Mahshid Ghasemi Dehkordi, Gil Zussman, Xuan Di*

Abstract—Digital twins (DTs) for urban transportation systems have gained increasing attention; however, their systematic evaluation in safety-critical scenarios remains limited. This paper presents a multi-pedestrian safety warning system at urban intersections enabled by a tightly coupled physical-digital twin framework. Built upon the COSMOS city-scale wireless testbed in New York City, the proposed system integrates camera and ultra-wideband (UWB), edge-cloud computing, predictive trajectory modeling, and MQTT-based communication to deliver real-time safety alerts to vulnerable road users (VRUs). The system is evaluated through both field deployment and virtual reality (VR) experiments. Results demonstrate high warning generation accuracy, localization accuracy, efficient end-to-end latency under different model configurations, and significant reductions in user response time when warnings are issued. The proposed DT framework provides a scalable, modular, and generalizable solution for real-time multi-pedestrian safety enhancement at complex urban intersections.

Index Terms—Digital twin, Safety warning, Multi-person localization, Safety assessment.

I. INTRODUCTION

There is a growing body of literature on digital twin (DT), while its evaluation is understudied, especially for safety-critical scenarios such as pedestrian-vehicle interaction at urban intersections. This paper aims to develop a multi-pedestrian safety warning system at urban intersections, relying on video analytics, wireless communication, Ultra-wideband (UWB) localization, and MQTT messaging. Its efficiency is evaluated in both field experiments and VR environments.

Vulnerable road users (VRUs) refer to non-motorists such as pedestrian, bicyclists, other cyclists, or persons on personal conveyance [1].

The studies of DTs for urban traffic management, especially involving VRUs, are lacking, partly because the development of a DT for a system is non-trivial, particularly when involved with humans. This paper presents a multi-person safety warning system based on a DT architecture. We utilize a DT for real-time traffic monitoring, prediction, and warning using an existing physical testbed deployed in New York City (NYC),

leveraging advanced sensing, communication, computing, and AI-based automation technologies. We evaluate the system in terms of UWB-based localization accuracy, end-to-end system latency, and VR user experience.

The rest of this paper is organized below. Section. II reviews the related work. Section. III demonstrates the architecture of our DT, building on a real-world testbed. Section IV introduces the technical details of the safety warning implementation. Section. V presents the evaluation results in both virtual reality (VR) and real-world settings. Section. VI concludes our work and presents future work.

II. RELATED WORK

A. Intersection Pedestrian Safety Warning

Infrastructure-based pedestrian safety warning systems at urban intersections typically rely on camera, LiDAR, or radar sensing to detect and track VRUs. Vision-based approaches leverage deep learning models for object detection and tracking, followed by time-to-collision (TTC) or distance-based risk assessment to trigger warnings [2], [3]. Such systems have demonstrated effectiveness in real-time traffic monitoring; however, they are often reactive and sensitive to occlusion, lighting variations, and sensing noise. Other studies integrate multi-sensor perception to improve robustness in dense urban environments, yet most focus primarily on detection accuracy rather than predictive risk modeling or closed-loop safety intervention [4]. Furthermore, these systems generally operate as standalone perception modules without a synchronized digital representation that enables trajectory simulation, threshold optimization, or human behavioral evaluation.

B. Device-Based Pedestrian Localization and Warning

UWB localization enables centimeter-level pedestrian tracking and has been increasingly adopted for safety monitoring due to its robustness and low power consumption. Prior work addresses practical challenges such as human body shadowing and NLOS effects through fusion and adaptive filtering techniques [5]. UWB has also been applied to proximity-based warning systems in industrial and construction environments [6], [7].

While these studies demonstrate the feasibility of high-precision localization for safety alerts, they primarily focus on standalone positioning or proximity warnings in controlled settings. Integration with multi-modal infrastructure sensing, predictive trajectory modeling, and synchronized digital twin frameworks for complex urban intersections remains limited.

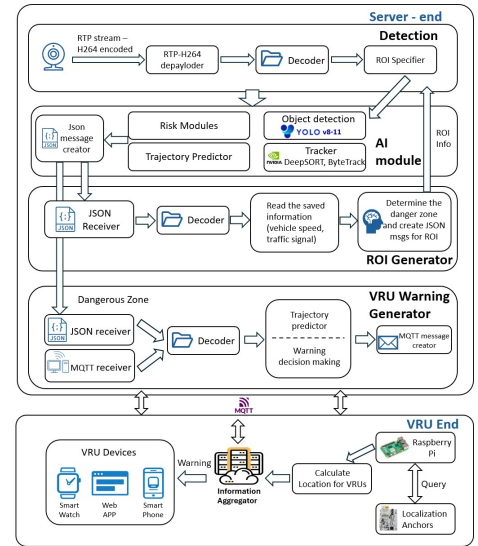
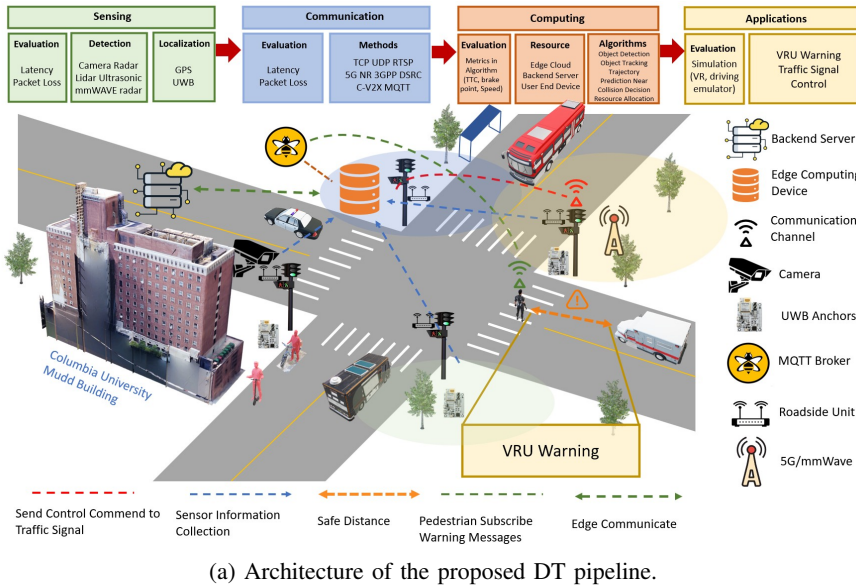
This work has been accepted by IEEE ITSC 2026.

This work was supported by NSF CPS-2038984, ERC-2133516.

*Corresponding author: Xuan Di (Email: sharon.di@columbia.edu).

Yongjie Fu, Qi Gao, and Xuan Di are with the Department of Civil Engineering and Engineering Mechanics at Columbia University, New York. Xuan Di is also with the Data Science Institute. Email: {yf2578, qg2179, sharon.di}@columbia.edu

Mahshid Ghasemi Dehkordi and Gil Zussman are with the Department of Electrical Engineering at Columbia University, New York. Email: {mg4089, gil.zussman}@columbia.edu



(a) Architecture of the proposed DT pipeline.

(b) Diagram of intersection safety warning.

Fig. 1: Overview of the proposed digital twin pipeline and its intersection safety warning application.

C. Digital Twin-Enabled Urban Safety Systems

Recent work has demonstrated the feasibility of deploying real-time pedestrian safety systems using edge video analytics at urban intersections. Fu *et al.* [8], [9] proposed a digital twin-based warning framework that integrates object detection, transformer-based trajectory prediction, and TTC computation within the COSMOS testbed. Similarly, Ghasemi *et al.* [2] developed PAVE, a scalable edge-end architecture that processes multi-camera video streams to identify danger zones and deliver privacy-preserving alerts to pedestrians.

While these systems achieve low-latency warning through infrastructure-based sensing and edge computing, they primarily rely on vision-based localization and predefined danger zones. Fine-grained multi-user positioning and synchronized physical-digital state alignment remain limited. In contrast, our work integrates centimeter-level multi-user UWB localization with camera sensing in the physical layer and embeds predictive trajectory modeling and safety computation in the digital twin layer, enabling a tightly coupled and bidirectional physical-digital safety framework. Main contributions of this work:

- Develop a DT-enabled VRU safety warning system that integrates real-time sensing, communication, and analytics to support safety-critical intersection applications.
- Propose a multi-user UWB-based localization framework that enables accurate and concurrent tracking of multiple VRUs in dense urban environments.
- Validate the proposed system through both real-world and simulation-based experiments, evaluating (i) end-to-end system latency, (ii) localization and warning accuracy, and (iii) user-end behavioral responses to safety alerts.

III. DT ARCHITECTURE

In this section, we present a DT architecture for UT-DT, based on the sensing/communication/computing testbed deployed in NYC (Fig. 1a). The proposed architecture is enabled by cameras and LiDARs, high speed communications, and edge cloud computing.

A. Physical Infrastructure

Pilot experiments are executed at the signalized intersection of Amsterdam Avenue and 120th Street near Columbia campus in NYC. The road geometry and traffic statistics are summarized in Fig. 2.

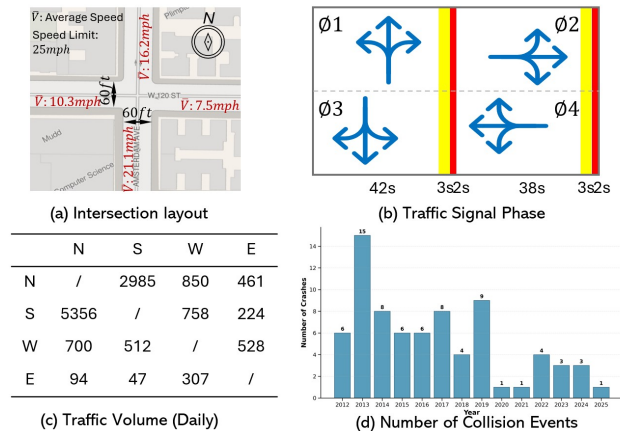


Fig. 2: Traffic statistics for NYC’s intersection of 120th St. & Amsterdam Ave.

1) Technological enabler

The physical functionality of the proposed UT-DT is built on top of the COSMOS testbed (“Cloud enhanced Open Software defined mobile wireless testbed for city-Scale deployment”) [10], developed for real-world research, development,

and deployment of city-scale advanced wireless communications and innovative applications. It targets the technology “sweet spot” of ultra-high bandwidth and ultra-low latency, a capability that will enable a broad class of safety-time critical applications. Deployed in West Harlem, NYC, next to Columbia University campus, the COSMOS testbed is an enabler for research on the design, development, and deployment of a DT for urban traffic management.

At the intersection of Amsterdam Avenue and 120th Street, cameras, LiDAR, and wireless sensing and communication nodes are deployed. The cameras employ H264 encoding with an I-frame interval set to 10 frames. The live RTSP video streams with 4K resolution at 30 fps were processed on a COSMOS edge server equipped with an A100 GPU.

B. Digital twin

Building on data collected from the physical world, we built an Unreal Engine based simulation platform for generating photorealistic street scenes. Moving objects are populated into an integrated SUMO-CARLA simulation platform to validate our safety warning application [8], where vehicle locations are synchronized from the real-world MQTT messages.

C. VRU safety warning

Intersections, where sixty percent of crashes happen [11], are critical bottlenecks of an urban transportation network. To improve urban road safety and increase traffic capacities, safety warning is the key. Leveraging existing sensors at the intersection, we have developed a combined VRU and vehicle warning application. The cameras sense the presence of VRUs at urban intersections, make predictions of their movements, apply traffic operation and control strategies, and feedback to system controllers and road users, with the primary goal of increasing traffic safety and efficiency (see Fig. 1b).

IV. METHODOLOGY

A. Resource optimization

Due to the computational needs of complex computer vision models and the high volume of video data, ensuring scalability in a video analytics pipeline requires optimization of its configuration to maintain performance. However, the system’s performance is impacted by factors such as the video content, network conditions, and available computational resources. As a result, it is crucial to implement a dynamic, real-time optimization mechanism that adjusts key configuration parameters—such as resolution, frame rate, and bitrate—based on these varying conditions. This adaptive approach allows the system to continuously balance performance with resource efficiency, ensuring scalable and reliable video analytics. Accordingly, we have equipped our video analytics pipeline with a Resource Optimization (see Fig. 1a) component that continuously adapts the system’s configuration parameters to maintain its performance.

In addition to dynamic adaptation of the system’s configuration, we can reduce latency and GPU consumption by identifying Regions of Interest (RoIs) where pedestrians might be in danger, using lightweight processing (e.g., low

resolution, small models). As shown in Table I, smaller models (“YOLOv8s” in Column 4) incur significantly lower latency. Larger models (“YOLOv8x” in Column 6) with higher resolution and frame rate are only triggered when a critical danger area, i.e., RoI, is detected. For example, detecting large objects such as vehicles does not require large models or high resolution. Therefore, we can use a smaller model and lower resolution to detect vehicles and their trajectories, and based on that, determine the danger areas where pedestrians may be at risk or in the blind zones of vehicles. These identified danger areas are then processed using larger models and higher resolution to detect pedestrians at risk and notify them or the vehicles if necessary. In our intersection safety warning system (shown in Fig. 1b), we have embedded an RoI Specifier element to facilitate this approach.

B. Trajectory prediction model

A variety of AI models are developed to predict future trajectories of interacting road users at the intersection, including InfoSTGCAN [12], PI-NeuGODE, [13], and uncertainty quantification (UQ) to characterize the predictive confidence [14]. The Kalman Filter (KF) [2] performs a prediction by recursively estimating the state of a moving object using a linear dynamic model with Gaussian noise. Trajectron++ [15] models multimodal future trajectories by combining recurrent neural networks with conditional variational autoencoders, enabling probabilistic and socially-aware predictions. We present the predicted trajectories and performance comparison in Fig. 6, where the performance is evaluated using Average Displacement Error (ADE, i.e., the mean Euclidean distance between predicted and ground-truth positions over all future time steps) and Final Displacement Error (FDE, i.e., the Euclidean distance at the final prediction step).

C. UWB Localization Method



Fig. 3: Demonstration of UWB localization

We employ UWB technology for pedestrian localization using the native Two-Way Ranging (TWR) protocol. TWR estimates distance from the round-trip signal time between anchors and users without requiring clock synchronization. Under line-of-sight conditions, it achieves sub-10 cm accuracy in a plug-and-play configuration, making it suitable for on edge localization.

Three fixed UWB anchors are deployed along the roadside, operating in responder mode of CLI firmware (As shown in Fig. 3). Each pedestrian carries a UWB tag driven by Raspberry Pi, which acts as the initiator using Qorvo’s UCI firmware and toolkit to query all anchors. The 2D pedestrian position is then estimated via least-squares multilateration from the measured ranges.

Since native TWR only supports a single-initiator–multiple-anchor setup, we introduce a time-division scheduling mechanism for multi-user localization. A cyclic schedule of length NT is constructed, where T is the minimum window required for reliable ranging. Each user is assigned a dedicated slot of duration T to perform multiple ranging exchanges, improving robustness and accuracy. Outside its slot, the user remains silent to prevent channel contention, ensuring scalable and collision-free operation.

Assuming approximately constant pedestrian velocity over short intervals, we apply a constant-velocity model to interpolate positions outside the ranging window. Velocity is estimated from the two most recent measurements and used to propagate the state forward, providing continuous trajectory estimates between updates.

V. EVALUATION

In safety-critical applications, we evaluate our approach from multiple perspectives. First, we measure the end-to-end system latency, which is critical for real-time safety warning deployment. Second, we assess the accuracy of warning message generation, validated through CARLA simulation experiments. In addition, we evaluate multi-user localization accuracy using UWB chips, and conduct user-end validation through VR experiments to assess system effectiveness and usability.

A. End-to-end latency

Measuring latency could be particularly challenging due to the need for cross-network timing synchronization of devices and compute server. Table I presents the latency incurred by the main components of a typical video analytics pipeline for object detection and tracking, as shown in Fig. 1b. We measured the latency for three sizes of YOLOv8 object detection model: YOLOv8s (small, ~ 11.2 million parameters), YOLOv8m (medium, ~ 25.9 million parameters), and YOLOv8x (large, ~ 68.2 million parameters). Larger models offer improved detection accuracy but come at the cost of increased latency and higher GPU and memory usage [16]. The pipeline has been systematically optimized in terms of memory and resource usage. These elements usually run on an edge device or server. The results identify potential bottlenecks within the pipeline and indicate which components could benefit from further optimization.

B. Safety message generation accuracy

To validate the accuracy of our trajectory prediction and risk assessment algorithms for warning generation, we conducted three rounds of simulation, each lasting 10 minutes

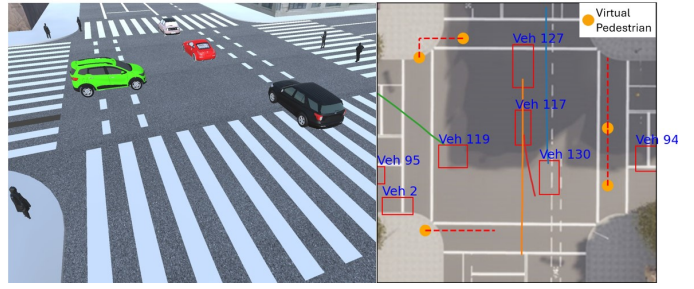


Fig. 4: A simulated pedestrian in CARLA (left) surrounded by cars with real-world positions (right).

and generating a total of 232 virtual pedestrians in CARLA. We then compared the number of collision warning messages with the actual number of simulated collisions. The process is illustrated in Fig. 4.

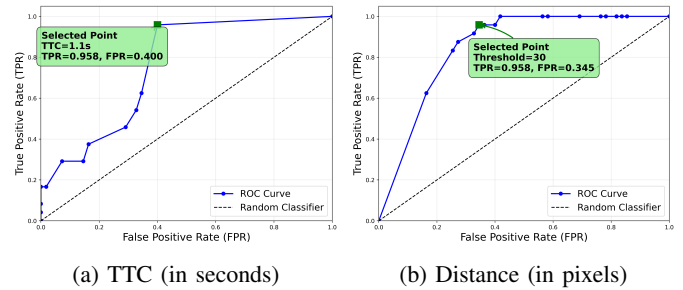


Fig. 5: ROC curves for trajectory prediction to determine optimal thresholds

Note that metrics for risk assessment include TTC (i.e., the time remaining before a collision occurs) and post-encroachment time (PET) (i.e., the time interval between when the encroaching vehicle leaves the conflict point and when the vehicle of the right-of-way arrives at the conflict point). TTC is commonly used, while PET is typically for post-event analysis. To select the optimal thresholds of TTC, we first generate the ROC (Receiver Operating Characteristic) curve in Fig. 5. Fig. 5a illustrates the relationship between the true positive rate (TPR) and the false positive rate (FPR) across various TTC threshold values, ranging from 0.1 to 1.2 seconds. The optimal TTC threshold is 1.1 seconds (indicated by a blue square), at which the TPR reaches 0.958 and the FPR is 0.4. To compute TTC, we need to compare each pair of predicted trajectory points in the next t time steps, determined by a danger distance threshold that is defined as when the proximity between a vehicle and a pedestrian constitutes a dangerous interaction. Fig. 5b presents the TPR and FPR for the threshold of danger distances ranging from 5 to 100 pixels. The optimal threshold is valued at 30 pixels, which yields a TPR of 0.958 and an FPR of 0.345. Based on the above two thresholds, we run the collision prediction model. The resultant confusion matrix for predicted collisions under the selected thresholds is given by $[[TP, FP], [FN, TN]] = [[66, 45], [2, 119]]$.

TABLE I: Average latency and standard deviation for different pipeline elements.

Metric	Inference Elements					Downstream Elements					
	Reception	Pre-processing	Object Detection Model			Object Tracking	MQTT Msg Creator	MQTT Msg Retrieval			
			Small (YOLOv8s)	Medium (YOLOv8m)	Large (YOLOv8x)			Ethernet	Wi-Fi	LTE	5G
Avg Latency (Std Dev) [ms]	1.94 (1.69)	0.108 (0.024)	4.034 (0.084)	7.216 (0.086)	11.140 (1.800)	0.973 (0.173)	0.081 (0.021)	3.21 (0.315)	6.86 (1.19)	45.72 (15.30)	39.21 (7.12)

C. UWB Localization Accuracy and Query Latency

We evaluate the UWB-based multi-person localization module in terms of positioning accuracy and real-time query latency. Localization accuracy is measured using the mean Euclidean error between the estimated position $\hat{\mathbf{p}}_i$ and the ground-truth position \mathbf{p}_i :

$$e_i = \|\hat{\mathbf{p}}_i - \mathbf{p}_i\|_2. \quad (1)$$

Table II reports the mean localization error under single-user and two-user scenarios. In addition, we measure the measurement frequency, defined as the elapsed time between a user request and server-side position response. From the results, the system achieves accurate localization with an error within 10 cm. We implement the user-end system using a Python-based user interface with a CLI on each anchor end, which provides superior performance compared to the phone-based application. The low measurement frequency observed in the multi-user scenario is primarily due to the reconnection time required when switching between different users during successive queries. We utilize a constant-velocity model to interpolate positions between two measurements and estimate the localization error in the two-user scenario.

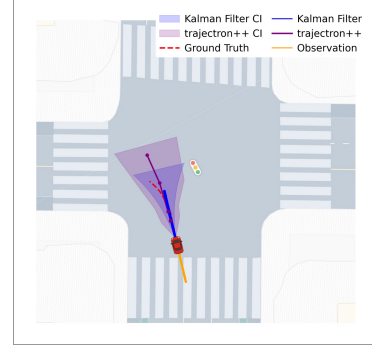
In real-world testing, we identified limitations of using UWB in outdoor environments. UWB signals can be blocked by moving objects, such as vehicles, and Wi-Fi signals may interfere with UWB performance [17]. This issue is especially noticeable at urban intersections with dense surrounding Wi-Fi signals, while rural intersections are less affected due to lower Wi-Fi interference.

TABLE II: UWB Multi-User Localization Accuracy and Query Time

Scenario	Mean Error ± Std Dev (cm)	Measure Frequency (Hz)
Single	7.983 ± 4.071	10
Two Users	22.456 ± 6.897	0.3

D. Human response time assessment

Would issuing warnings to pedestrians help reduce users’ response time and increase their safety awareness? To test this hypothesis, we designed virtual reality (VR) experiments in Unity3D [18], where warnings are provided via voice and text displayed on the VR headset Meta Quest 3. There are two traffic scenarios, one involving an interaction between the participant (i.e., a pedestrian) and an oncoming scooter, and the other between the participant and an oncoming vehicle. In each scenario, participants first receive no warning and then a



Method	ADE ↓	FDE ↓
Kalman Filter	0.91	1.92
Trajectron++	0.77	1.34

ADE and FDE comparison. Lower values are better (↓).

Fig. 6: Performance comparison for trajectory prediction




Fig. 7: Response time determination in the VR experiment

warning, and their response times are recorded. As illustrated in Fig. 7, when traffic approaches at time t , the user either receives a warning or does not. The user stops after a response time t_r , which is then recorded. The response time distributions are presented in Fig. 9, with the ‘no warning’ condition shown in yellow and the ‘warning’ condition in blue. The issuance of warning has reduced people’s average response time by 0.62s (in Scenario 1) and 1.11s (in Scenario 2), respectively. The results demonstrate that warning messages sent to users help reduce their response time. The demographics of the participants are shown in the upper section of Fig. 8. The bar chart summarizes the participants’ survey responses regarding VR and traffic realism, the perceived importance of safety warnings, and comfort within the VR environment, with mean and standard deviation indicated on the top left corners of each subfigure. Based on the survey results, participants were generally satisfied with the realism of the VR environment and traffic conditions, and considered the warning messages important.

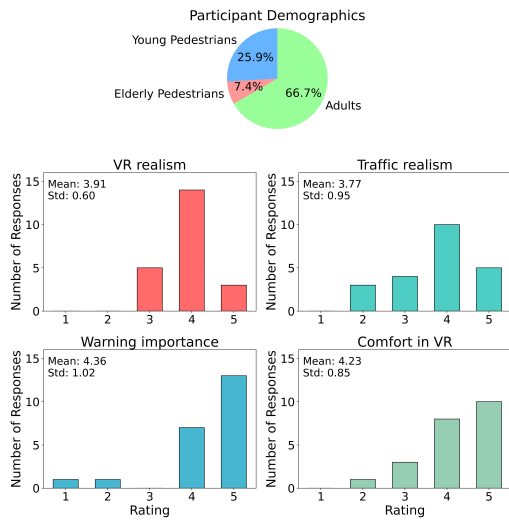


Fig. 8: Survey results from the VR experiment categorize participants into three age groups: young (< 20 years), adults (20–65 years), and elderly pedestrians (> 65 years).

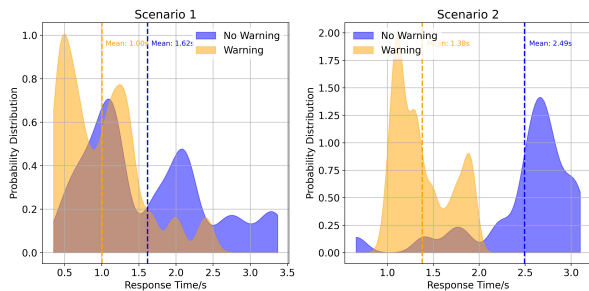


Fig. 9: Comparison of response times with and without a warning. A scooter (in Scenario 1) and a vehicle (in Scenario 2) poses the danger, respectively.

VI. CONCLUSIONS AND FUTURE RESEARCH

Our deployment on the COSMOS testbed in New York City demonstrates the generalizability of the proposed digital twin framework in dense, multimodal urban environments. Manhattan’s high traffic density, limited space, and diverse transportation modes provide a realistic and challenging setting for studying vehicle–VRU interactions. The COSMOS infrastructure enables large-scale data collection and live experimentation that would otherwise be difficult to achieve.

We design the system with scalability in mind. The sensing and analytics modules (e.g., camera, UWB) are resource-efficient, modular, and deployable across distributed edge and cloud servers. This architecture supports flexible workload distribution and facilitates extension from a single intersection to network-wide deployments. The framework is model-agnostic, allowing AI components to be replaced or adapted to different camera configurations and urban environments.

Rather than relying on customized infrastructure (e.g., dedicated C-V2X hardware), our pilot emphasizes leveraging legacy traffic cameras and existing wireless networks for cost-effective and rapid deployment. Future work will explore integration with emerging communication technologies such as

C-V2X and advanced V2P protocols to further reduce latency and enhance reliability. Additional research directions include multi-intersection coordination, large-scale deployment evaluation, privacy-preserving communication, and robust multi-device synchronization in dense urban settings.

REFERENCES

- [1] USDOT FHWA, “Vulnerable road user safety assessment guidance,” *Memorandum*, 2022.
- [2] M. Ghasemi, Y. Fu, X. Ouyang, P. Wang, M. Turkcan, J. Tavori, S. Kleisarchaki, T. Calmant, L. Gürgen, Z. Kostic, X. Di, G. Zussman, and J. Ghaderi, “Real-time video analytics for urban safety: Deployment over edge and end devices,” in *Proceedings of the ACM/IEEE Symposium on Edge Computing (SEC)*, 2025.
- [3] T. Salzmann, B. Ivanovic, P. Chakravarty, and M. Pavone, “Trajectron++: Dynamically-feasible trajectory forecasting with heterogeneous data,” in *European Conference on Computer Vision (ECCV)*, 2020.
- [4] K. Wang, Z. Li, K. Nonomura, T. Yu, K. Sakaguchi, O. Hashash, and W. Saad, “Smart mobility digital twin based automated vehicle navigation system: A proof of concept,” *IEEE Transactions on Intelligent Vehicles*, 2024.
- [5] Y. Han, C. Wei, R. Li, J. Wang, and H. Yu, “A novel cooperative localization method based on imu and uwb,” *Sensors*, vol. 20, no. 2, p. 467, 2020.
- [6] Y. Yu, Z. Li, Z. Wang, and C. Li, “Design of the risk warning system based on uwb for the positioning of substation staff,” in *2021 8th International Forum on Electrical Engineering and Automation (IFEAA)*, 2021, pp. 148–153.
- [7] S. M. Ventura, P. Bellagente, S. Rinaldi, A. Flammioni, and A. L. C. Ciribini, “Enhancing safety on construction sites: A uwb-based proximity warning system ensuring gdpr compliance to prevent collision hazards,” *Sensors*, vol. 23, no. 24, p. 9770, 2023.
- [8] Y. Fu, M. K. Turkcan, V. Anantha, Z. Kostic, G. Zussman, and X. Di, “Digital twin for pedestrian safety warning at a single urban traffic intersection,” in *2024 IEEE Intelligent Vehicles Symposium (IV)*. IEEE, 2024, pp. 2640–2645.
- [9] Y. Fu, M. K. Turkcan, M. Ghasemi, Z. Mo, C. Zang, A. Adhikari, Z. Kostic, G. Zussman, and X. Di, “Ai-powered cps-enabled vulnerable-user-aware urban transportation digital twin: Methods and applications,” *IEEE Transactions on Intelligent Transportation Systems*, 2026.
- [10] D. Raychaudhuri, I. Seskar, G. Zussman, T. Korakis, D. Kilper, T. Chen, J. Kolodziejski, M. Sherman, Z. Kostic, X. Gu *et al.*, “Challenge: Cosmos: A city-scale programmable testbed for experimentation with advanced wireless,” in *Proceedings of the 26th annual international conference on mobile computing and networking*, 2020, pp. 1–13.
- [11] FHWA, <https://highways.dot.gov/safety/intersection-safety/about#:~:text=Intersecting%20roadways%20are%20necessary%20to,program%20focus%20area%20for%20FHWA.,> 2024.
- [12] K. Ruan and X. Di, “Infostgcan: An information-maximizing spatial-temporal graph convolutional attention network for heterogeneous human trajectory prediction,” *Computers*, vol. 13, no. 6, p. 151, 2024.
- [13] Z. Mo, Y. Fu, and X. Di, “Pi-neugode: Physics-informed graph neural ordinary differential equations for spatiotemporal trajectory prediction,” in *Proceedings of the 23rd International Conference on Autonomous Agents and Multiagent Systems*, 2024, pp. 1418–1426.
- [14] Z. Mo and X. Di, “Uncertainty quantification of car-following behaviors: physics-informed generative adversarial networks,” in *the 28th ACM SIGKDD in conjunction with the 11th International Workshop on Urban Computing (UrbComp2022)*, 2022.
- [15] T. Salzmann, B. Ivanovic, P. Chakravarty, and M. Pavone, “Trajectron++: Dynamically-feasible trajectory forecasting with heterogeneous data,” in *Computer Vision–ECCV 2020*. Springer, 2020, pp. 683–700.
- [16] G. Jocher, A. Chaurasia, and J. Qiu, “YOLO by Ultralytics,” 2023. [Online]. Available: <https://github.com/ultralytics/ultralytics>
- [17] M. Stocker, A. Bögl, E. Ember, M. Schuh, K. Römer, C. A. Boano, S. Tertinek, and P. C. Pelegrín, “Modeling the impact of wi-fi 6e traffic on ultra-wideband communication performance,” in *2025 International Conference on Modeling, Analysis and Simulation of Wireless and Mobile Systems (MSWiM)*. IEEE, 2025, pp. 54–63.
- [18] Unity Technologies, “Unity (version 2023),” <https://unity.com/>, 2024.