

Unbox Responsible GeoAI: Navigating Climate Extreme and Disaster Mapping

Hao Li^a, Steffen Knoblauch^{b,c,d}

^aDepartment of Geography, National University of Singapore, Singapore; ^b GIScience Research Group, Heidelberg University, Germany; ^c HeiGIT at Heidelberg University, Heidelberg, Germany; ^d Interdisciplinary Centre of Scientific Computing (IWR), Heidelberg University, Heidelberg, Germany;

ARTICLE HISTORY

Compiled May 4, 2026

ABSTRACT

As climate extreme and disaster events become more frequent and intense, Geospatial Artificial Intelligence (GeoAI) has emerged as a transformative approach for large-scale disaster mapping and risk reduction. However, the purely mechanical, performance-driven deployment of GeoAI models can result in amplifying inherent spatial inequalities, preventing effective emergency decision-making, and producing severe environmental carbon footprint. To unbox the concept of responsible GeoAI, this position paper examines its emerging role, e.g., in climate extreme and disaster mapping, from a critical GIS perspective. We address the nexus of responsible GeoAI into four interrelated theoretical dimensions, specifically Representativeness, Explainability, Sustainability, and Ethics, with examples from climate extreme and disaster mapping. Moreover, targeting at the operational practice, we then propose a conceptual governance Model of responsible GeoAI that categorizes its governance practices into Data, Application, and Society scopes. Last, this position paper aims to raise the attention in the broader GIS community that the future of climate resilience relies not just on building better algorithms, but on fostering a governance ecosystem where GeoAI is deployed responsibly, ethically, and sustainably.

KEYWORDS

Responsible GeoAI, Disaster Resilience, Climate Extreme, Governance, VGI, Global South

1. Introduction

As Earth's climate changes, it is impacting climate extreme events and disasters across the planet. Record-breaking heatwaves, drenching rainfalls, extreme wildfires, and widespread flooding during hurricanes are all becoming more frequent and more intense. Compared with the average for the last 30 years (i.e., 1994-2023), the major natural disasters in 2025 showed an 8% increase in frequency, an 74% increase in fatalities, an 42% more affected population, and an 49% increase in direct economic losses based on the EM-DAT statistic (Teber *et al.* 2025). This trend post increased pressure on global communities, where limited resources struggle to keep pace with growing damages, contributing to the Disaster Resilience Gap, which is further exacerbated by

the digital divide between the Global North and South countries (Ghosh *et al.* 2023, Hallegatte *et al.* 2019).

Geospatial Artificial Intelligence (GeoAI) is rapidly transforming the ways how geographers map, study, and engage with the social place and physical environment across the world (Openshaw and Openshaw 1997, Li *et al.* 2024). The advances in GeoAI has already expanded the methodological toolkit of geography, offering capabilities for multimodal data integration, large-scale mapping, and predictive spatiotemporal modeling. More recently, Generative AI (GenAI) and Foundation Models (FMs), in particular, open up possibilities for across data modalities in geographical data analysis (Wang *et al.* 2024, Mai *et al.* 2024a, Janowicz *et al.* 2025), including remote sensing Earth Observation (EO) data, ground-level Street View Imagery (SVI), and crowdsourced Volunteered Geographical Information (VGI) (Li *et al.* 2026a). In this context, GeoAI has become a transformative force in climate extreme and disaster mapping (Zou *et al.* 2023, Li *et al.* 2025b). However the current advances most focus on the efficiency and effectiveness of the technical approaches, leaving the society and humanistic consideration substantially lagged.

Despite the promise of the integration of GeoAI approaches into climate extreme and disaster mapping at scale, if developed or deployed irresponsibly, they may result in widening spatial inequalities, misrepresenting marginalized communities, and generating unsustainable environmental costs, etc (Liu *et al.* 2025, Shi *et al.* 2025). While GeoAI approaches frequently achieve unprecedented predictive accuracy, e.g., in detecting hazard footprints or classifying damaged infrastructure, their explainability and interoperability remains fundamentally questioned. In critical application domains, such as disaster management, predictive accuracy alone is an insufficient metric for responsible operational decision-making. Thus, the black-box nature of these models violates the core professional responsibility of geographer and stakeholders to provide justifiable, responsible, and transparent evidence for disaster response policy making that directly dictate resource allocation and human survival. Therefore, Responsible GeoAI plays a vital role when it comes to naturally-sophisticated geographical questions (e.g., climate extreme and disaster mapping), where the ethics, fairness, inclusivity, and responsibility of AI systems matters.

In this position paper, we aims to address the emerging role of responsible GeoAI for climate extreme and disaster mapping, by critically thinking its transformative potentials and underlying risks from a GIS perspective. First, we analysis the nexus of responsible GeoAI by conceptualizing into four interrelated dimensions: 1) **Representativeness**, 2) **Explainability**, 3) **Sustainability**, and 4) **Ethics**. Building upon these dimensions, we then design a conceptual governance Model of Responsible GeoAI from the lens of climate extreme and disaster mapping. Finally, we share our perspectives about the key challenges and opportunities for the integration of this governance Model into real-world disaster risk reduction workflows, for instance in Southeast Asia. Last but not the least, we argue that shaping a disaster-resilient future demands that the GIS community actively embed responsibility into the design and deployment of GeoAI systems, ensuring these technologies foster equity, sustainability, and trustworthy advances in a rapidly changing climate

2. The Nexus of Responsible GeoAI

By embedding principles of responsibility into the design, development, and governance of AI, we geographers strive to ensure that the advances in AI not only empower the

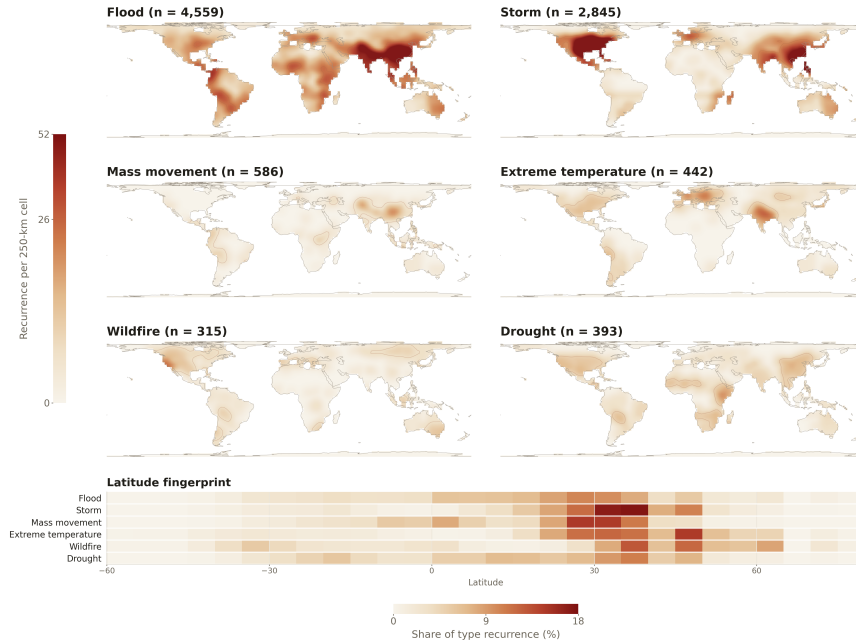


Figure 1. Geographical distribution of geocoded EM-DAT events by disaster type (1990–2023) (Teber *et al.* 2025). Spatial pattern varies: floods are everywhere and most frequent; storms and mass movements cluster along storm belts and mountainous regions; and temperature-driven events exhibit strong latitudinal biases, with extreme temperatures spanning mid-to-high latitudes and droughts mainly in low latitudes.

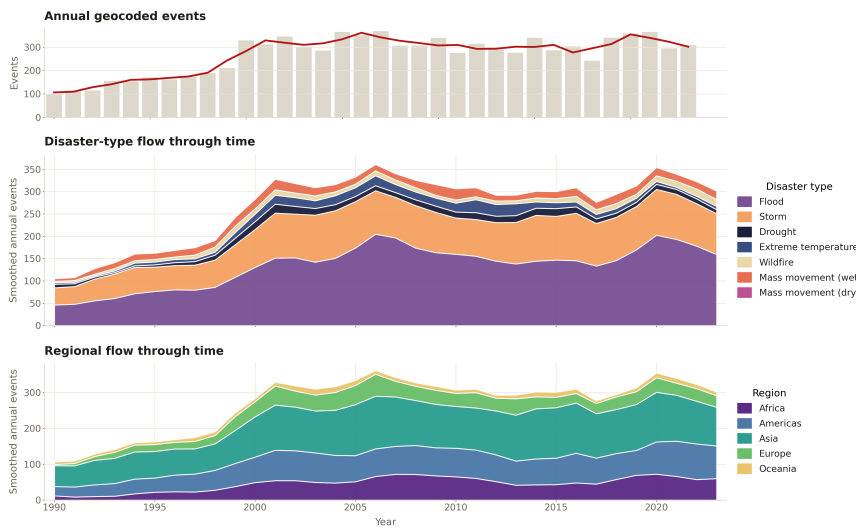


Figure 2. Annual distribution of geocoded EM-DAT events (1990–2023) reflects a general trend, with reported amount steadily increasing before stabilizing around the year 2000 (Teber *et al.* 2025). Despite this pre-2000 variance, the 1990s still provide 100 to 200 high-quality event records per year, ensuring the dataset remains viable for robust longitudinal studies over the past three decades.

analytical capacity of the discipline but also ensure responsible implications from both

social and environmental perspectives.

To facilitate this goal, as shown in Figure 3, this position paper approach this ongoing debate by unboxing the nexus of responsible GeoAI by conceptualizing into four interrelated dimensions . From a GIS perspective, this paper offers a critical and forward-thinking reflection on how GeoAI shall be designed and deployed in climate extreme and disaster mapping tasks.

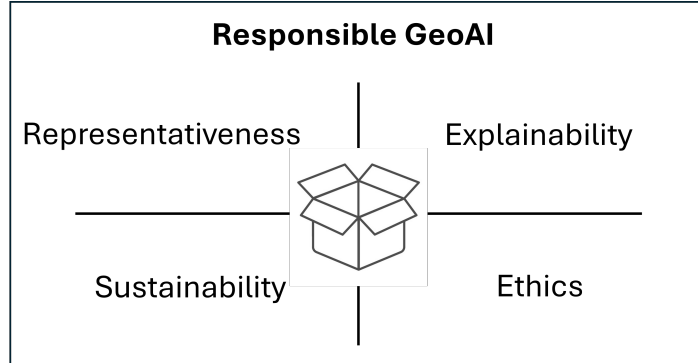


Figure 3. The Nexus of Responsible GeoAI featuring four interrelated dimensions: Representativeness, Explainability, Sustainability, and Ethics.

2.1. *Representativeness*

For geographic data, absence is as profound as presence as introduced in Sutton *et al.* (2026). Herein, representativeness requires critically examining not only the spatial and demographic coverage of the data used to train and develop GeoAI models, but also the epistemological biases embedded within their ontologies (Herfort *et al.* 2023, Manvi *et al.* 2024). Actually, the term "Representativeness" was first examined in Zhang and Zhu (2018), where authors define the representativeness of geographic samples refer to the degree to which the spatial variation and attribute diversity are covered in the samples used to model the whole study areas, so called geographic sampling methods (Curtis *et al.* 2000, Yang *et al.* 2013). However, in the AI era, the representativeness is no longer limited to the samples but far early propagated into the model built and the predictions made, thus deserves a new reflections for its contemporary implications.

As one example and form of open-source geographic data, OpenStreetMap (OSM) suffers from a severe Global North bias (Herfort *et al.* 2023, Huang 2025). This representativeness gap leaves vulnerable communities, low-income population, and indigenous territories digitally invisible and entirely absent. Moreover, the rationale for urgently addressing this is rooted in the high failure rate of GeoAI transferability and generalizability, e.g., when applying disaster mapping models across diver urban environments. For example, the GeoAI model trained primarily on the geometry and spectral features of building footprints in US or European cities will foreseeable fail to detect informal settlement in the densely packed, heterogeneously constructed areas of Sub-Saharan Africa (Li *et al.* 2022).

For the mapping community, climate extreme or disaster events typically triggers an unprecedented explosion of generated data, ranging from rapid response satellite imagery to crowdsourced reports and editing. For instance, Figure 4 shows the temporal changes in OSM buildings during the 2023 Turkey-Syria Earthquake. Visualization is created used the ohsome dashboard developed by HeiGIT gGmbH at Heidelberg

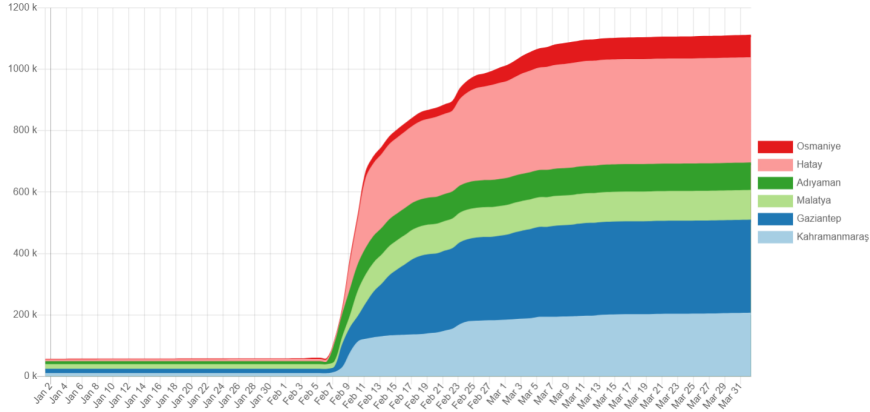


Figure 4. Daily temporal change patterns of OpenStreetMap building data over six damaged regions during the Earthquake in Syria and Türkiye in early 2023.

University ¹. However, the sheer volume of disaster mapping contributions does not directly contribute to better representativeness. In contrast, the opportunistic harvesting of big data during crises often introduces and leads to severe socio-demographic biases during the disaster mapping (Zhou *et al.* 2022). The core challenge for responsible GeoAI deployment in disaster decision-making lies in how to critically evaluate and maintain the representativeness of these massive datasets. For instance, relying on the automated extraction of location data from massive social media streams to map flood rescue requests inherently biases response efforts toward digitally connected, younger, or wealthier demographics (Fan *et al.* 2020, Zhou *et al.* 2022). This systematic skew renders elderly, impoverished, or socially marginalized populations remains digitally invisible during the disaster (Kawachi *et al.* 2020).

In this context, representativeness is considered a key dimension of responsible GeoAI and its deployment in disaster mapping scenarios. To effectively navigate through this dimension, modern GeoAI-based systems must be designed to empower, rather than replace, disaster mapping communities. Initiatives like the Humanitarian OpenStreetMap Team’s (HOT) AI-assisted tools (e.g., fAIr) exemplify this collaborative paradigm, echoing existing theoretical Models such as the Centaur VGI (Huck *et al.* 2021). By integrating human-AI-in-the-loop concept, the safeguard of representativeness can guarantee that GeoAI models accurately and equitably serve the diverse, highly vulnerable geographies they are intended to protect.

2.2. Explainability

The inherent spatial dependency, spatial heterogeneity, and scale effects of geographical phenomena often challenge the black-box nature of AI systems (Kwan 2012b, Jiang 2015, Zhu *et al.* 2018, Song *et al.* 2020). Recently, explainability have emerged as a central research themes in Ai, reflecting growing demands for reliable, transparent, and responsible decision-making system (Hu *et al.* 2024, Li 2025). In climate extreme and disaster mapping, GeoAI models frequently operate on heterogeneous, multi-source spatial data, introducing uncertainty from data noise, temporal dynamics, model interpretability, and etc (Xing and Sieber 2023, Liu *et al.* 2024, Song *et al.* 2026). At the same time, the complex nature of deep models can lead to limited explainability.

¹<https://dashboard.ohsome.org/>

Therefore, to promote explainability is essential to promote responsible usage of GeoAI in critical applications such as disaster response and climate extreme mitigation.

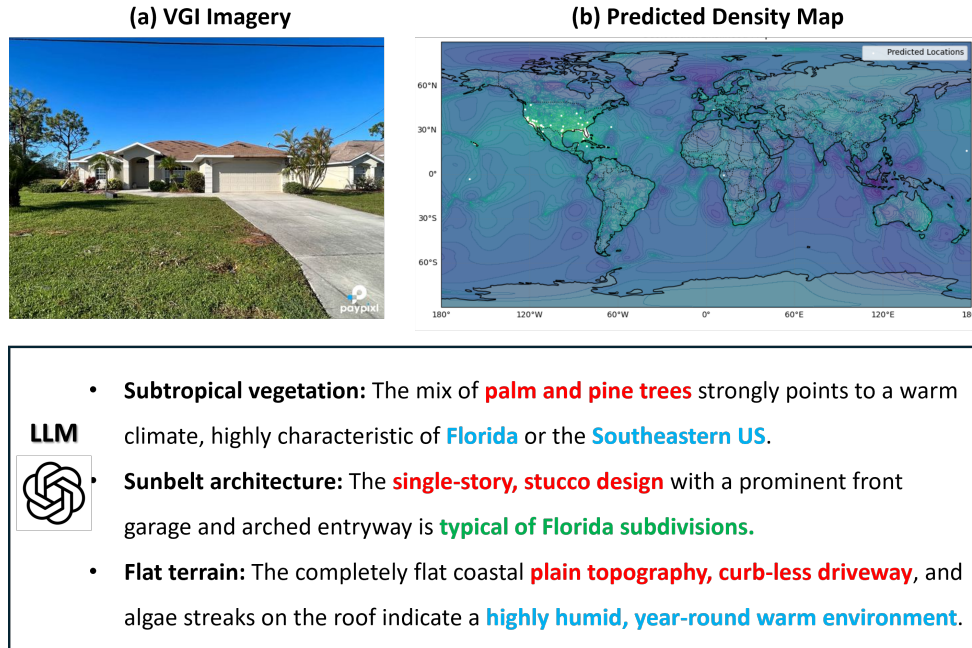


Figure 5. Examples of VGI imagery geolocalization using two GeoAI approaches, highlighting the different explainability strategies. (a) Crowdsourced SVI image from Florida, USA during the Hurricane IAN 2022; (b) the probabilistic density map generated by the ProbGLC method proposed in (Li *et al.* 2025a) showing the potential predicted locations; (c) the geospatial reasoning provided by LLM (i.e., Gemini-3.5) in terms of geolocalization clues.

Explainable GeoAI requires that we unpack how fundamental spatial relationships, such as proximity, topology, spatial autocorrelation, and scale, are interpreted and resonated within predictive models. Recent advancements, for instance GeoShapley Li (2024), demonstrate how explainability can be achieved in common geographical analysis. More recently, advanced multimodality GeoAI approach, for instance vision-language models, shows great potential in critical tasks like probabilistic geolocalization (Li *et al.* 2025a) and LLM-based geospatial reasoning (Ji *et al.* 2025), providing new avenues toward more Explainability in GeoAI model. Figure 5 give an example for how the vision- and language-based explainability approaches can complement each other in an VGI imagery geolocalization task.

In this regard, there is growing emphasis on developing intrinsically explainable models that integrate spatiotemporal knowledge, physical principles, and domain expertise, in the GeoAI models (Mai *et al.* 2024b, Li *et al.* 2024). The urgent need for domain-oriented explainability techniques is key to facilitate decision-making in time-critical disaster response scenarios.

2.3. Sustainability

The integration of GeoAI presents a profound ecological paradox. While it offers unprecedented tools for climate modeling and disaster mapping, the computational cost

required to train massive Geospatial Foundation Models (FMs) generate a staggering energy footprint (Shi *et al.* 2025). As the scale and complexity of GeoAI models continue to grow, sustainability has become an important dimension, especially as those models are increasingly adopted in large-scale and operational monitoring the global climate extreme and disasters Van Wynsberghe (2021), Jay *et al.* (2024). In the context of responsible GeoAI, sustainability refers to the development and deployment of AI-based systems to minimize their environmental impact while promoting computational efficiency and social justice.

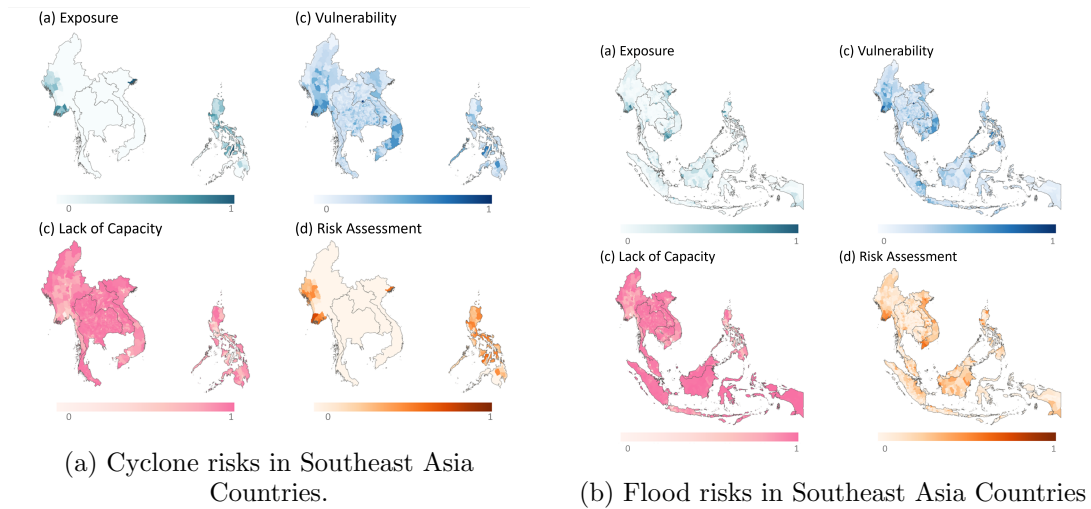


Figure 6. Open Disaster Risk Assessment Map for Southeast Asia reveals a regional inequality in terms of climate and social justice. Herein, we focus on two common disaster types: Cyclone and Flood. The risk assessment considers demographic, environmental, infrastructure, accessibility, and hazard-related data to support disaster risk and resilience analysis, aggregated at admin level 2.

Currently, a large amount of GeoAI workflow relies on petabytes of continuous Earth Observation (EO) data. However to process these datasets, especially during time-critical disaster response windows that demand fast and intensive computing, results in massive GPU hours, thus lead to substantial carbon footprint (Patterson *et al.* 2021, Shi *et al.* 2025). Herein, it is a paradox that the immense energy required to train and deploy these models can actively exacerbates the anthropogenic climate change driving the very disasters, for example intensified hurricanes and prolonged droughts, that GeoAI models are designed to monitor and mitigate. Furthermore, this paradox is compounded by an increasing global inequality and digital divide Tschakert *et al.* (2013), Huang (2025). The impacts of climate change are profoundly uneven, with countries in the Global South are disproportionately vulnerable to extreme weather events. For examples, Figure 6 demonstrate an inequality of flood and cyclone risk assessment among Southeast Asia (SEA) countries, where open risk assessment datasets are made available in the Humanitarian Data Exchange (HDX) by HeiGIT at Heidelberg University ². Therefore, given the high financial and computational costs associated with operating those energy-intensive GeoAI systems, there is a severe barrier for Global South nations, making it exceedingly difficult for them to afford the advanced disaster risk reduction and mapping technologies they desperately need.

²<https://heigit.org/open-risk-assessment-datasets-for-easier-humanitarian-action/>

A commitment to sustainability within responsible GeoAI requires moving away from purely performance-based models toward Green AI and carbon-aware computing (Schwartz *et al.* 2020). This shift is critical not just for the environment, but for climate social justice. Instead of training massive, energy-hungry models from scratch during every disaster, stakeholder can reuse approaches like Retrieval-Augmented Generation (RAG) to pull from existing GeoAI models, saving significant computing power. Moreover, localized edge computing can also play a role by processing data near the disaster site, cutting down on transmission loads and the need for expensive cloud servers (Xu *et al.* 2020, Ijaz *et al.* 2023). By adopting these Green AI principles, the GIS community can align its technical progress with net-zero climate goals while ensuring that resource-constrained regions can actually afford to use AI-based disaster response systems (Bolón-Canedo *et al.* 2024).

2.4. *Ethics*

GeoAI is being integrated into disaster mapping at a pace that often leaves ethical considerations trailing behind (Li *et al.* 2024, Oluoch 2024, Chen *et al.* 2026, Zhao and Lin 2026). Location data is intensely personal; a single spatial footprint can expose an individual’s identity, habits, and socioeconomic status (Schläpfer *et al.* 2021). When a climate extreme or disaster strikes, local stakeholders rely on a surge of crowdsourced mapping, mobile phone telemetry, and high-resolution RS imagery to locate affected population and to estimate disaster damage (Deng *et al.* 2021, Li *et al.* 2025b). But this data collection happens in a time-critical context. As physical infrastructure collapses, institutional ethical safeguards usually fail right alongside it, leaving already marginalized groups completely exposed to higher vulnerability and risk Kwan and Lee (2005), Kwan (2012a).

Even if the immediate goal of disaster mapping is to deliver life-saving aid, failing to apply privacy protections (e.g., spatial k-anonymity or trajectory aggregation (McKenzie *et al.* 2023)) can easily reveal individual privacy and lead to further ethical issues. Beyond privacy, GeoAI models can risk automating spatial redlining; because disaster models tend to inherit the inequalities already built into our cities, a triage approach trained on historical data will naturally prioritize privileged, well-documented neighborhoods and communities while leaving behind marginalized and less-privileged communities from receiving critical resources when they need them most. To prevent these compounded ethical risks, it requires a firm commitment to data sovereignty and ethical guidelines, aligning with the commonly accepted CARE principles (i.e., Collective Benefit, Authority to Control, Responsibility, Ethics)(Carroll *et al.* 2023). Moreover, for the GIS community, responsible GeoAI shall embed ethics into disaster mapping practices by actively mandating privacy safeguards, designing equitable algorithm, and providing constant human oversight, to ensure that GeoAI mitigates the human cost of climate extremes rather than adding to it.

3. Towards A Conceptual Governance Model for Responsible GeoAI

Besides the nexus, preliminarily through Representativeness, Explainability, Sustainability, and Ethics, the operationalization of Responsible GeoAI in the chaotic, time-critical scenarios of disaster response however remains challenging. To bridge this gap between theories and real-world practices, we presents a conceptual governance model for Responsible GeoAI (Figure 7), which is inspired by (Abraham *et al.* 2019, Li *et al.*

2024), showing how to govern AI-driven geospatial technologies (e.g., across climate extreme and disaster mapping contexts).

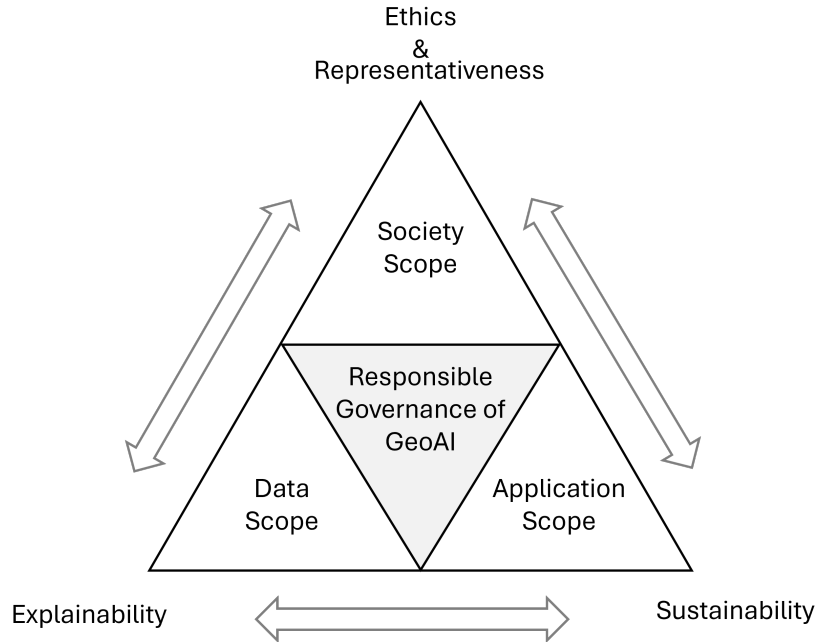


Figure 7. A conceptual governance model for Responsible GeoAI, including three distinct scopes: data, application, and society scopes, bringing together the aforementioned four dimensions (i.e., Representativeness, Explainability, Sustainability, and Ethics).

To facilitate the responsible governance of GeoAI, this Model defines three operational scopes:

Data Scope: To govern big geospatial data, for instance multi-temporal Earth Observation (EO) imagery for flood extent mapping (Wagner *et al.* 2026) or crowd-sourced mobile telemetry used to track displaced populations (Zhou *et al.* 2024). The data scope in responsible GeoAI mandates advanced protocols for data quality, privacy, and metadata standardization to ensure a responsible workflow. For instance, in a post-hurricane mapping, efficient data triage protocols should be enforced to enhance security of private data and prevent the ingestion of crowdsourced data that systematically skews toward privileged, digitally connected neighborhoods.

Application Scope: Herein, to navigate the deployment and algorithmic execution of GeoAI models, such as real-time wildfire monitoring systems (Badhan *et al.* 2024) or post-disaster building damage classifiers (Li *et al.* 2026b), it requires standardized and autonomous GIS workflow, including data integration strategies, progress monitoring, and quality control protocols to ensure reliability during active crises. For example, if a flood mapping algorithm begins with misclassifying dense cloud shadows as inundated areas, the governance system must dictate how the GeoAI model is immediately audited, calibrated, or checked by human experts.

Society Scope: The third aspect addresses the human, community, and policy dimensions of responsible GeoAI governance (Kwan 2012a, Nelson *et al.* 2022). It necessitates the clear allocation of decision-making authority, such as explicitly defining whether a local emergency management agency, a humanitarian NGO, or a private insurance company may act as the primary data owner during a disaster. Beyond

this, ethical Models like transparent communication and interdisciplinary training are essential to foster a responsible GeoAI culture, ensuring that stakeholders are fully equipped to interpret GeoAI-generated risk maps critically without over-relying on the AI systems.

These three operational scopes interact continuously, anchored by the four dimensions of responsible GeoAI. First, the Society & Data scopes is grounded by **Ethics & Representativeness**, ensuring that climate and disaster data harvesting respects vulnerable communities and reflects real-time information without encoding historical infrastructural biases. Second, **Explainability** bridges the Data and Application scopes by translating multimodality geospatial big data (e.g., VGI, RS, and social media, etc.) into interpretable decision-making insights. This facilitates local decision makers to understand exactly why a specific neighborhood or community is flagged for evacuation and rescue. Finally, **Sustainability** brings together the Application-Society scopes, ensuring the computational footprint of GeoAI aligns with long-term climate resilience rather than exacerbating the very extremes it monitors. Last but not least, this conceptual Model helps to convert responsible GeoAI from theoretical discussion to accountable, operational GeoAI governance in climate and disaster risk reduction practices.

4. Conclusion

As the frequency and intensity of climate extreme events increase, the integration of GeoAI into disaster mapping offers stimulating potential in supporting disaster response at scale. However, as this position paper argues, predictive performance alone is fundamentally insufficient for such time-critical, life-saving practices. The bold and irresponsible deployment of GeoAI risks amplifying inherent spatial inequalities, preventing effective emergency decision-making, and resulting in severe environmental costs that eventually contradict global climate migration goals.

To theoretically address these challenges, this position paper unbox the nexus of responsible GeoAI through four interrelated dimensions, namely Representativeness, Explainability, Sustainability, and Ethics. Bearing in mind, we then propose a conceptual governance model for responsible GeoAI. By classifying operational governance practices into Data, Application, and Society scopes, our conceptual governance Model offers a high-level theoretical guideline to safeguard responsible deployment, ensure decision reliability, and mandate carbon-aware Green AI, especially in climate extreme and disaster mapping applications.

In conclusion, the future of climate extreme and disaster risk reduction does not lie solely in creating numerous GeoAI models, but in fostering a responsible culture and ecosystem where AI empowers geographical reasoning and local community context. Looking into the future, this position paper calls for the action from the GIS community to proactively embed responsibility into the very fabric of GeoAI algorithms and operational workflows. In this context, we believe that by shifting from purely performance-driven evaluation to responsible, ethical, and sustainable governance can we ensure that GeoAI genuinely contributes to a disaster resilient future for our human society, particularly for the less privileges but more climate vulnerable Global South.

Acknowledgments

We thank Prof. A-Xing Zhu for the valuable comment and suggestion in the early stage of this work. We acknowledge the support in the part of the visualization by Zhihang Liu from CUHK. This work was supported by the Start-Up Grant (SUG) project “Geospatial Artificial Intelligence for Climate Resilient Urban Environment” from the National University of Singapore (E-109-00-0036-01).

Disclosure statement

The authors report there are no competing interests to declare.

References

- Abraham, R., Schneider, J., and Vom Brocke, J., 2019. Data governance: A conceptual framework, structured review, and research agenda. *International journal of information management*, 49, 424–438.
- Badhan, M., *et al.*, 2024. Deep learning approach to improve spatial resolution of goes-17 wildfire boundaries using viirs satellite data. *Remote Sensing*, 16 (4), 715.
- Bolón-Canedo, V., *et al.*, 2024. A review of green artificial intelligence: Towards a more sustainable future. *Neurocomputing*, 599, 128096.
- Carroll, S.R., *et al.*, 2023. The care principles for indigenous data governance. *Open Scholarship Press Curated Volumes: Policy*.
- Chen, C., *et al.*, 2026. An infographic framework of geoai ethics based on news data. *Cartography and Geographic Information Science*, 53 (2), 188–208.
- Curtis, S., *et al.*, 2000. Approaches to sampling and case selection in qualitative research: examples in the geography of health. *Social science & medicine*, 50 (7-8), 1001–1014.
- Deng, H., *et al.*, 2021. High-resolution human mobility data reveal race and wealth disparities in disaster evacuation patterns. *Humanities and Social Sciences Communications*, 8 (1), 144.
- Fan, C., *et al.*, 2020. Spatial biases in crowdsourced data: Social media content attention concentrates on populous areas in disasters. *Computers, Environment and Urban Systems*, 83, 101514.
- Ghosh, A., Sen, A., and Frietsch, M., 2023. “what is a ‘very severe cyclone’ please”? uncovering knowledge and communication gaps in climate resilience realities. *International Journal of Disaster Risk Reduction*, 86, 103499.
- Hallegatte, S., Rentschler, J., and Rozenberg, J., 2019. *Lifelines: The resilient infrastructure opportunity*. World Bank Publications.
- Herfort, B., *et al.*, 2023. A spatio-temporal analysis investigating completeness and inequalities of global urban building data in openstreetmap. *Nature Communications*, 14 (1), 3985.
- Hu, Y., *et al.*, 2024. A five-year milestone: reflections on advances and limitations in geoai research. *Annals of GIS*, 30 (1), 1–14.
- Huang, X., 2025. Geospatial artificial intelligence (geoai) is widening the digital divide. *Annals of the American Association of Geographers*, 115 (9), 2017–2029.
- Huck, J.J., *et al.*, 2021. Centaur vgi: A hybrid human–machine approach to address global inequalities in map coverage. *Annals of the American Association of Geographers*, 111 (1), 231–251.
- Ijaz, H., *et al.*, 2023. A uav-assisted edge framework for real-time disaster management. *IEEE Transactions on Geoscience and Remote Sensing*, 61, 1–13.
- Janowicz, K., *et al.*, 2025. Geofm: how will geo-foundation models reshape spatial data science and geoai? *International Journal of Geographical Information Science*, 39 (9), 1849–1865.

- Jay, C., *et al.*, 2024. Prioritize environmental sustainability in use of ai and data science methods. *Nature Geoscience*, 17 (2), 106–108.
- Ji, Y., *et al.*, 2025. Foundation models for geospatial reasoning: assessing the capabilities of large language models in understanding geometries and topological spatial relations. *International Journal of Geographical Information Science*, 39 (9), 1866–1903.
- Jiang, B., 2015. Geospatial analysis requires a different way of thinking: The problem of spatial heterogeneity. *GeoJournal*, 80 (1), 1–13.
- Kawachi, I., *et al.*, 2020. Disaster resilience in aging populations: lessons from the 2011 great east japan earthquake and tsunami. *Journal of the Royal Society of New Zealand*, 50 (2), 263–278.
- Kwan, M.P., 2012a. How gis can help address the uncertain geographic context problem in social science research. *Annals of GIS*, 18 (4), 245–255.
- Kwan, M.P., 2012b. The uncertain geographic context problem. *Annals of the Association of American Geographers*, 102 (5), 958–968.
- Kwan, M.P. and Lee, J., 2005. Emergency response after 9/11: the potential of real-time 3d gis for quick emergency response in micro-spatial environments. *Computers, environment and urban systems*, 29 (2), 93–113.
- Li, H., *et al.*, 2025a. Towards generative location awareness for disaster response: A probabilistic cross-view geolocalization approach. *arXiv preprint arXiv:2512.20056*.
- Li, H., *et al.*, 2025b. Cross-view geolocalization and disaster mapping with street-view and vhr satellite imagery: A case study of hurricane ian. *ISPRS Journal of Photogrammetry and Remote Sensing*, 220, 841–854.
- Li, H., *et al.*, 2022. Improving openstreetmap missing building detection using few-shot transfer learning in sub-saharan africa. *Transactions in GIS*, 26 (8), 3125–3146.
- Li, H., *et al.*, 2026a. Synergizing volunteered geographical information and earth observation for enhanced disaster management. *In: Data-driven earth observation for disaster management*. Elsevier, 729–741.
- Li, H., *et al.*, 2026b. Smart transfer: Leveraging vision foundation model for rapid building damage mapping with post-earthquake vhr imagery. *arXiv preprint arXiv:2604.02627*.
- Li, W., *et al.*, 2024. Geoai reproducibility and replicability: a computational and spatial perspective. *Annals of the American Association of Geographers*, 114 (9), 2085–2103.
- Li, Z., 2024. Geoshapley: A game theory approach to measuring spatial effects in machine learning models. *Annals of the American Association of Geographers*, 114 (7), 1365–1385.
- Li, Z., 2025. Explainable ai in spatial analysis. *arXiv preprint arXiv:2505.00591*.
- Liu, L., *et al.*, 2025. Sustainable geoai in human geography: Reproducible, replicable, and expandable. *In: Geoai and human geography: The dawn of a new spatial intelligence era*. Springer, 327–344.
- Liu, P., Zhang, Y., and Biljecki, F., 2024. Explainable spatially explicit geospatial artificial intelligence in urban analytics. *Environment and Planning B: Urban Analytics and City Science*, 51 (5), 1104–1123.
- Mai, G., *et al.*, 2024a. On the opportunities and challenges of foundation models for geoai (vision paper). *ACM Transactions on Spatial Algorithms and Systems*, 10 (2), 1–46.
- Mai, G., *et al.*, 2024b. Srl: Towards a general-purpose framework for spatial representation learning. *In: Proceedings of the 32nd ACM international conference on advances in geographic information systems*. 465–468.
- Manvi, R., *et al.*, 2024. Large language models are geographically biased. *arXiv preprint arXiv:2402.02680*.
- McKenzie, G., Zhang, H., and Gambs, S., 2023. Privacy and ethics in geoai. *In: Handbook of geospatial artificial intelligence*. CRC Press, 388–405.
- Nelson, T., Goodchild, M., and Wright, D., 2022. Accelerating ethics, empathy, and equity in geographic information science. *Proceedings of the National Academy of Sciences*, 119 (19), e2119967119.
- Oluoch, I., 2024. Crossing boundaries: The ethics of ai and geographic information technologies. *ISPRS International Journal of Geo-Information*, 13 (3), 87.

- Openshaw, S. and Openshaw, C., 1997. *Artificial intelligence in geography*. John Wiley & Sons, Inc.
- Patterson, D., *et al.*, 2021. Carbon emissions and large neural network training. *arXiv preprint arXiv:2104.10350*.
- Schläpfer, M., *et al.*, 2021. The universal visitation law of human mobility. *Nature*, 593 (7860), 522–527.
- Schwartz, R., *et al.*, 2020. Green ai. *Communications of the ACM*, 63 (12), 54–63.
- Shi, M., *et al.*, 2025. Geography for ai sustainability and sustainability for geoai. *Cartography and Geographic Information Science*, 52 (4), 331–349.
- Song, Y., *et al.*, 2026. Geoai: Beyond mapping earth and cities through explainability, adaptability, and sustainability. *iScience*, 29 (1).
- Song, Y., *et al.*, 2020. An optimal parameters-based geographical detector model enhances geographic characteristics of explanatory variables for spatial heterogeneity analysis: Cases with different types of spatial data. *GIScience & remote sensing*, 57 (5), 593–610.
- Sutton, D., *et al.*, 2026. Missing data can be a geographic phenomenon. *Annals of the American Association of Geographers*, 1–19.
- Teber, K., *et al.*, 2025. Geo-disasters: geocoding climate-related events in the international disaster database em-dat. *Big Earth Data*, 1–16.
- Tschakert, P., *et al.*, 2013. Inequality and transformation analyses: a complementary lens for addressing vulnerability to climate change. *Climate and Development*, 5 (4), 340–350.
- Van Wynsberghe, A., 2021. Sustainable ai: Ai for sustainability and the sustainability of ai. *AI and Ethics*, 1 (3), 213–218.
- Wagner, W., *et al.*, 2026. The fully-automatic sentinel-1 global flood monitoring service: Scientific challenges and future directions. *Remote Sensing of Environment*, 333, 115108.
- Wang, S., *et al.*, 2024. Gpt, large language models (llms) and generative artificial intelligence (gai) models in geospatial science: a systematic review. *International Journal of Digital Earth*, 17 (1), 2353122.
- Xing, J. and Sieber, R., 2023. The challenges of integrating explainable artificial intelligence into geoai. *Transactions in GIS*, 27 (3), 626–645.
- Xu, J., Ota, K., and Dong, M., 2020. Big data on the fly: Uav-mounted mobile edge computing for disaster management. *IEEE Transactions on Network Science and Engineering*, 7 (4), 2620–2630.
- Yang, L., *et al.*, 2013. An integrative hierarchical stepwise sampling strategy for spatial sampling and its application in digital soil mapping. *International Journal of Geographical Information Science*, 27 (1), 1–23.
- Zhang, G. and Zhu, A.X., 2018. The representativeness and spatial bias of volunteered geographic information: a review. *Annals of GIS*, 24 (3), 151–162.
- Zhao, B. and Lin, Y., 2026. Geoai collapse? ethical implications of synthetic geospatial data use. *International Journal of Geographical Information Science*, 1–21.
- Zhou, B., *et al.*, 2022. Victimfinder: Harvesting rescue requests in disaster response from social media with bert. *Computers, Environment and Urban Systems*, 95, 101824.
- Zhou, R.Z., *et al.*, 2024. Understanding the disparate impacts of the 2021 texas winter storm and power outages through mobile phone location data and nighttime light images. *International Journal of Disaster Risk Reduction*, 103, 104339.
- Zhu, A.X., *et al.*, 2018. Spatial prediction based on third law of geography. *Annals of GIS*, 24 (4), 225–240.
- Zou, L., *et al.*, 2023. Geoai for disaster response. In: *Handbook of geospatial artificial intelligence*. CRC Press, 287–304.