

Site selection constraints and options for LILA-Pioneer and LILA-Horizon

James Trippe¹, Ronald Polidan², Teviet Creighton³,
Philippe Lognonné^{4,5}, Mark Panning⁶, Volker Quetschke³,
Kris Izquierdo⁷, Brett Shapiro⁷, and Karan Jani¹

¹ Vanderbilt University

² Lunar Resources, Inc.

³ University of Texas Rio Grande Valley

⁴ Université Paris Cité, Institut de physique du globe de Paris, CNRS

⁵ California Institute of Technology

⁶ National Aeronautics and Space Administration

⁷ Johns Hopkins Applied Physics Laboratory

E-mail: james.m.trippe@vanderbilt.edu

Abstract. The Earth’s Moon presents a uniquely advantageous environment for detecting astrophysical gravitational waves (GWs), particularly in the scientifically interesting deciHz regime. The Laser Interferometer Lunar Antennae (LILA) project plans to perform GW measurements on the lunar surface, using the Moon’s unique seismic quietness to access the deciHz regime. Two mission concepts are considered: the initial LILA-Pioneer L-shaped strainmeter and the more advanced LILA-Horizon triangular interferometer. Because the detection frequency is so low, LILA requires only the Moon’s precession around the Earth and Sun to triangulate (unlike Earth-based detectors). Thus, the science return of LILA is site-agnostic; however, significant constraints are imposed by practical considerations. These include the need for isolation from anthropogenic noise, protection from the lunar environment, accessibility for lunar terrain vehicles, and line-of-sight. Candidate sites are shown for both LILA-Pioneer and LILA-Horizon, demonstrating that many options exist for deployment of both tools.

1. Introduction

Our Moon is a uniquely well-suited environment for the placement of a gravitational wave (GW) detector [1]. Concepts for the Laser Interferometer Lunar Antenna (LILA) project include the initial LILA-Pioneer strainmeter [2] and advanced LILA-Horizon combined strainmeter and interferometer [3]. Both aim to take advantage of the quiet lunar seismic environment to take measurements of the GW primordial background, generate early warning of events for multi-messenger astronomy, and detect new astrophysical signatures such as intermediate mass black holes. Both systems will also be capable of lunar planetary science, such as detecting the lunar normal modes [4]. The key difference between the concepts in the context of site selection is the arm lengths: LILA-Pioneer is a pair of ~ 5 km strainmeters while LILA-Horizon requires a ~ 40 km triangular interferometer. The primary detection band of interest for LILA is in the deciHz regime, between the mHz regime of the Laser Interferometer Space Antenna (LISA) [5] and Hz regime of the Earth-based

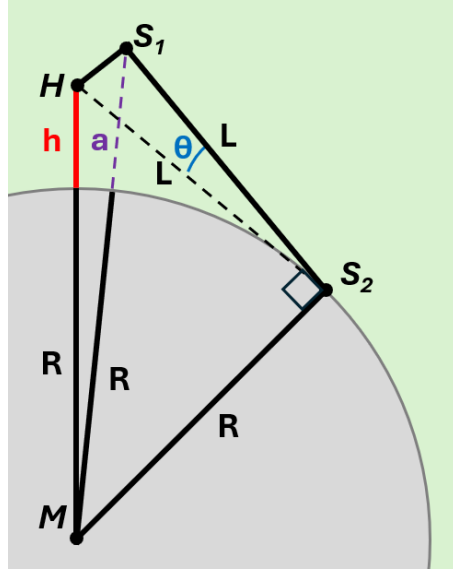


Figure 1. Geometry used in calculation of the altitude (a) that detector S_1 needs to sit above S_2 . M is the center of the Moon, R is the radius of the Moon, L is the arm length of the detector, θ is the additional angle of inclination desired above the tangent to give margin, H is the horizon point with no margin, and h is the height of H .

detectors (e.g. Laser Interferometer Gravitational Observatory (LIGO)) [6, 7, 8]. Sky localization in the deciHz band can be done due to the Moon's rotation [9], and thus the science return of both LILA-Pioneer and LILA-Horizon is entirely site agnostic. The only constraints on LILA's locations are practical ones.

The primary constraint for both concepts is the need for the detectors to see each other despite the curvature of the Moon. Other considerations include limitations of the lunar terrain vehicle (LTV), avoiding regions with shallow moonquakes, minimizing micrometeoroid seismic hum, the need to isolate the detector from anthropogenic noise, and protection from the lunar environment. Despite the seemingly long list of constraints, sites for both LILA-Pioneer and LILA-Horizon were readily found across the lunar surface.

2. Considerations for Site Selection

2.1. Line of Sight

Both LILA-Pioneer and LILA-Horizon require line-of-sight between stations to function. The Moon's curvature and local perturbations of the Moon's surface (rocks, mountains, etc.) need to be considered. In particular, the lunar horizon is 2.4 km away, versus Earth's 4.8 km, making vertical alignment more challenging for LILA than for terrestrial detectors.

Accounting for the Moon's curvature requires calculating the altitude (a) that station 1 (S_1) sits above station 2 (S_2) to be visible over the horizon. The geometry of the station positioning above the Moon's surface is shown in Figure 1.

A naive starting point is to place S_2 at the horizon point H , as defined by Equation 1:

$$h = (R^2 + L^2)^{1/2} - R \quad (1)$$

Solving using $R = 1737$ km, $L = 10$ km for LILA, and $L = 40$ km for LILA+ gives $h = 7$ m for LILA-Pioneer and $h = 461$ m for LILA-Horizon. Putting S_2 exactly at the horizon point provides no margin for deformation of the local terrain. In most of our search, we impose an additional $\theta = 5^\circ$ requirement to help clear most local obstacles. Solving for a in Figure 1 in terms of R , L , and θ gives Equation 2:

$$a = \sqrt{R^2 - L^2 + 2LR \sin(\theta) + 2L^2 \left[2 \sin\left(\frac{\theta}{2}\right) + \cos(\theta) \right]} - R \quad (2)$$

Using $R = 1737$ km, $\theta = 5^\circ$, $L = 10$ km for LILA-Pioneer, and $L = 40$ km for LILA-Horizon gives $a = 440$ m and $a = 4$ km respectively. This should be sufficient height to clear most local perturbations. For any site that meets all listed criteria, there will be a final manual check to ensure the line of sight is not violated despite the additional 5° clearance.

It will be shown in Section 3 that this additional 5° margin has little impact on finding LILA-Pioneer sites but hinders finding LILA-Horizon sites. We instead use a different strategy for LILA-Horizon. By using the lip of a crater, we can be sure that no local perturbations exist, removing the 5° margin requirement. A crater also raises both points relative to the lunar surface compared to Figure 1 effectively reducing L in Equation 1 by a factor of two. Requiring a sufficiently deep crater greatly reduces the options, but as will be shown such sites appropriate for LILA-Horizon do exist.

2.2. Capabilities of Deployment Tools

LILA-Pioneer will most likely be deployed by NASA’s Lunar Terrain Vehicle (LTV) [10], and this represents a reasonable general case for next-generation lunar deployment options. The LTV will be limited in range and maximum angle of inclination it can achieve. To be conservative, for LILA-Pioneer we enforce a 10 km round-trip limit from the center deployment point for both arms as well as a 15° inclination limit. The LTV is otherwise assumed to have no other limitations for now; as NASA releases more details of the LTV these requirements may be updated. None of the LTV limitations apply to LILA-Horizon, which will be deployed by three separate spacecraft across a crater.

2.3. Shallow Moonquakes

Shallow moonquakes are a seismic noise source which could potentially impact LILA’s duty cycle. Shallow moonquakes mask interactions with normal modes, and thus do not contribute to the GW or geophysical science mission, unlike deeper events [11]. Fortunately, they are relatively rare outside of specific areas near lunar lobate scarp [12]. Scarps themselves are rare; maintaining ≥ 50 km distance from them is straightforward, as will be shown in Section 3.

2.4. Micrometeoroids

Micrometeoroid impacts generate a seismic hum throughout the Moon [13]. These present a seismic hum in the deciHz band that can threaten GW measurements though it is generally assumed that micrometeoroid noise can be handled with common-mode rejection [14]. Minimizing this noise source is still highly desirable. The micrometeoroid flux is at a maximum near the lunar equator [15]. Sites near the lunar poles minimize the seismic noise due to micrometeoroids.

2.5. Anthropogenic Noise

Anthropogenic noise occurs due to human activities. The LIGO collaboration largely found that anthropogenic noise occupied the 1-6 Hz band [16] from logging activities near the Livingston site. There is a chance lower frequency noise could be picked up by LILA that would have been missed by LIGO due to LIGO's detection band being higher frequency.

The lunar poles are specifically targeted for lunar scientific and economic missions [17]; placing LILA directly on the poles poses the most risk. A non-exhaustive list of non-polar lunar areas where human activities would be more likely to become an issue include lava tubes [18], oxygen-rich pyroclastic deposits [19], and Ti rich regions of the lunar mare [20]. Some activities, such as lunar radio astronomy, may not introduce nearly as much noise. Even for noisy activities such as mining, it may be possible for LILA to co-exist with proper instrument positioning and scheduling of operational duty cycles.

There is no fail-safe way of knowing where on the Moon humans will target for missions. In the search in this initial paper, we ignore this consideration for now assuming that as development continues, it will become more clear which sites are being targeted for which activities. Future site selection activities will continue to monitor the planned missions from all nations.

2.6. Protection from the Lunar Environment

The lunar environment has several threats that pose risk to LILA, including dust [21, 22], radiation [23, 24], temperature [25, 26], and magnetic field anomalies [27]. All of the environmental considerations here are considered "soft" because their effects on the LILA system are expected to be mitigated using known techniques. Minimizing exposure to these environmental factors yields cheaper and lighter missions rather than determining the likelihood of mission success.

2.6.1. Dust. Dust is not expected to be a significant threat to LILA's detector performance [2], but may be an operational hurdle due to obscuring lenses and affecting actuators [28]. Thus, choosing a location that minimizes dust is desired and may reduce engineering overhead. Dust is universal on the Moon, but near the terminator regions (dividing the sunlit and unlit hemispheres) the electromagnetic charging of the dust creates a cloud more readily than in other areas [26]. Mitigation strategies may be needed to disable LILA's measurement as the terminator line crosses the instrument.

2.6.2. Radiation. Radiation is a source of technical noise through charging of the test mass [23] and threatens optical components through continuous degradation

[29]. Mitigation techniques exist for radiation, but minimizing total dose reduces the design overhead and amount of required maintenance. Radiation on the Moon comes from three main sources: solar particles, albedo, and galactic cosmic rays [24]. The latter two are isotropic, but solar particles naturally originate from the sun. Illumination from the sun is highly attenuated near the poles, and especially in permanently shadowed regions (PSRs) [30] sufficient to provide limited protection from solar particles [31]. Thus, near polar locations will be preferred.

2.6.3. Temperature Temperature shifts on the Moon can exceed 200 K, with absolute temperatures ranging from below 10 K to nearly 400 K [32]. Temperature stability is highest near the poles, but even in PSRs can vary by ~ 30 K [33]. Critically, the temperature ~ 30 cm below the surface is expected to be extremely stable [34].

The optics and electronics used in space based applications are generally qualified for between 220 K and 400 K [35, 36]. LIGO-like interferometers are also susceptible to performance drift due to temperature variations [8]. Techniques exist to maintain systems at a constant temperature [37], including drilling a conductive post to the portion of the mantle that is thermally stable. Nonetheless, it is still desirable to avoid areas of maximum temperature variability to minimize the complexity and power consumption of these activities. Just as for dust and radiation, the equator is the worst case. The poles are undesirable as well, since PSRs are too cold for conventional electronics and outside the PSRs the precession of shadows create large temperature swings [38]. Thus, being away from both the equator and poles will be desirable.

2.6.4. Magnetic fields The lunar magnetic field is not uniform. There are hot spots near the equator, trending south [27]. The stronger the local magnetic field, the more acceleration noise a charged test mass sees from Lorentz forces [23]. LILA will be placed away from strong magnetic field anomalies.

2.7. Other considerations

A few final considerations are discussed here. These are all deemed to be minor enough to not significantly affect the choice of either the LILA-Pioneer nor the LILA-Horizon sites, but are worth noting for completeness.

- Communications are currently known to be easier on the near side of the moon. However, the NASA Lunar Surface Innovation Consortium (LSIC) already has satellites in the air to facilitate far-side communication, and plan to have a complete network launched by 2028 [39]. Given the rapid improvements in this domain, we leave the search open to both near- and far-side locations with the knowledge that, if LILA-Pioneer launches soon enough, a near-side location may be needed.
- We assume that sufficient power can be delivered regardless of location on the lunar surface. We are not considering PSRs already, and even there a radioisotope thermoelectric generator would be sufficient.
- Composition of the lunar surface varies significantly as a function of position [40]. It is assumed that at each location a spot can be found where the LILA experiment can be anchored appropriately regardless of this composition. An astronaut or robot can perform this final search.

- The moon’s surface deforms throughout the lunar day due to tides and temperature swings, creating a low-frequency signal in a strainmeter measurement [41]. The typical tidal vertical displacement variation is ranging from 10 cm to 30 cm [42] and this effect is lowest near the poles. This generates monthly strain variation of the order of 6×10^{-8} [43] and strain rate of a few $10^{-13} s^{-1}$. Although a lunar pole location will reduce that lunar tidal strain by up to 3, it will not cancel it due to the orbit ellipticity, orbit inclination and lunar libration. Large dynamic range of the strain measurement will therefore be needed, likely above 24 bits but less than 32 bits. Such dynamics will then allow the tide removal, together with temperature harmonics, by simple Fourier analysis, as illustrated on planetary very broad band seismometers [44, 45] leaving negligible noise in LILA’s detection band.
- In this work, we assume that any missions deployed with LILA do not affect its site choice. There is no expectations that any inter-dependencies with other payloads would exist, but will revisit these requirements upon final mission selection.

2.8. Site Location Constraints

With all considerations factored together, the following constraints for each tool are listed below. Constraints marked **required** are considered mandatory to successful LILA operations. Constraints marked **preferred** can be optimized and mitigated around at the engineering level without impacting LILA’s overall science mission.

LILA-Pioneer

- An ”L-shaped” pair of 5 km arms with 30 degrees between them is **required**
- A ≥ 444 m height difference between laser-connected stations is **required**
- A path with ≤ 15 degree inclination between any two stations is **required**
- Polar or slightly off-polar sites are **preferred**
- Maximum distance to known magnetic anomalies is **preferred**
- Maximum distance to lunar scarp is **preferred**

LILA-Horizon

- An equilateral triangle with ≥ 40 km arms is **required**
- Sufficient line of sight given the arm length, likely utilizing a crater, is **required**
- Near, but-off, polar sites are **preferred**
- Maximum distance to known magnetic anomalies is **preferred**
- Maximum distance to lunar scarp is **preferred**

3. Initial Search Results

3.1. Site Search Criteria

The goal of the site search is to demonstrate the wide variety of lunar sites suitable for the LILA missions. The Lunar Reconnaissance Orbiter Camera (LROC) QuickMap

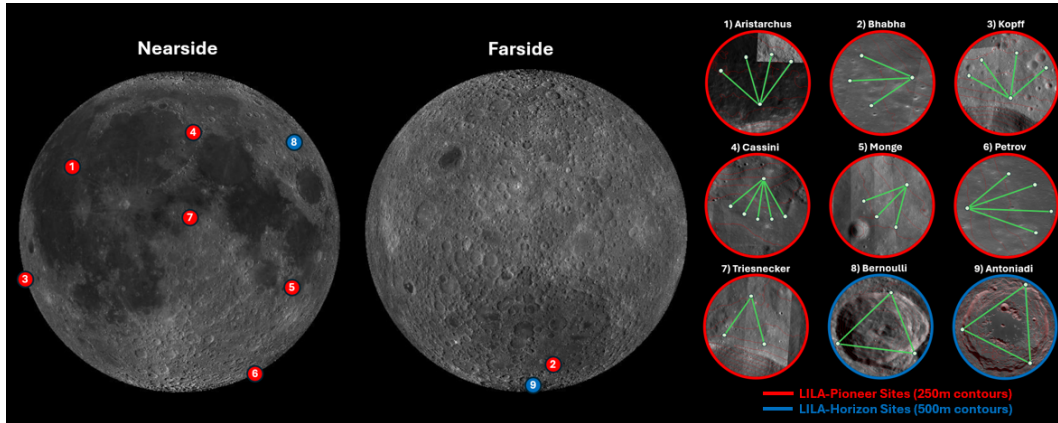


Figure 2. Sites found in the search using the required criteria from Section 2.8. Red circles indicate possible LILA-Pioneer sites while blue indicates possible LILA-Horizon sites. The green lines indicate arm distributions extending from a single vertex. An example deployment using the Monge crater data point is shown in Figure 3. The list is non-exhaustive.

tool [46] was used to investigate potential LILA locations. The data from the LROC mission [47] was used to visually identify locations, check for lobate scarp, measure height differences, and calculate the slopes. The magnetic field data from the Lunar Prospector mission [48] was cross-checked against the site locations.

The constraints from Section 2.8 are used to inform the search. The required shape, line-of-sight, and (for Pioneer) inclination criteria are held mandatory, except that short paths for which the inclination deviates from 15° are allowed. This is to account for small craters, hills, or trenches that an LTV could easily go around. No lobate scarp nor magnetic field anomalies were noted within 50 km of any of the sites listed here, and in most cases were far further away. Thus, these two considerations are not discussed past here. We present sites irrespective of the final **preferred** criterion (near, but off-polar), as it is not a requirement, and we wish to illustrate the wide range of locations that LILA could be placed.

3.2. Site Search Results

The results of the site selection search are presented in Figure 2. Seven LILA-Pioneer sites are presented in red, while two LILA-Horizon sites are presented in blue. Note for the two LILA-Horizon sites, appropriate LILA-Pioneer sites were also found nearby. All sites satisfy the basic requirements discussed earlier. For most LILA-Pioneer sites, more than two arms are presented to demonstrate the possible range of locations at that site. Next to each site the location of the center stage (LILA-Pioneer) or crater center (LILA-Horizon) is given as (latitude, longitude).

- 1) Aristarchus (24.39932, 312.30107) - The Aristarchus crater is located in the Oceanus Procellarum situated on the northwest of the near side of the Moon. The shown LILA-Pioneer site is on the northern, outermost edge of the crater, but many similar options exist given Aristarchus's shallow slopes both in and out of the crater.

- 2) Bhabha (-55.13883, 195.78616) - The Bhabha crater is on the south of the far side of the moon. The shown site is on the eastern, internal edge. Bhabha is challenging because it is relatively steep both inside and out. The inner peaks of Bhabha are notable as possible Pioneer sites if the LTV inclination requirement was relaxed to 25° .
- 3) Kopff (-16.69602, 270.51833) - The Kopff crater is in the Mare Orientale, straddling the near and far side of the Moon towards the west. Like Aristarchus, this crater offers substantial options as far as gentle slopes both in and out of the crater. The shown site is on the north side.
- 4) Cassini (39.26465, 5.48643) - The Cassini crater is on the eastern edge of the Mare Imbrium, on the north side of the Moon, just shy of the pole. The shown site is just on the southwest side of the main crater. Cassini is also home to several internal craters, and steep rolling hills, many of which are suitable for LILA-Pioneer.
- 5) Monge (-19.56202, 46.83281) - The Monge crater sits on the Mare Fecunditatis towards the near side eastern equatorial region. The shown site is on the eastern edge. The sloping hills outside of Monge might also make for good Pioneer sites.
- 6) Petrov (-61.56361, 86.77241) - A crater near the near side southern part of the moon, Petrov is characterized by a flat inner crater. The site shown is on the inner rim, west side of the crater and is an example of a truly near-polar site.
- 7) Triesnecker (4.75702, 3.71464) - The Triesnecker crater is a steep crater in the Sinus Medii, near the near side lunar equator. The outer rim has a gentle slope though - the shown location is to the north of the crater.
- 8) Bernoulli (34.8, 60.6) - On the northeast side of the moon, the Bernoulli crater is the first of the two shown LILA-Horizon sites. Bernoulli is nearly circular with about a 40 km radius, and thus it is easy to pick three points that satisfy the equilateral triangle requirement. It easily clears the necessary 115 m (from Equation 1 assuming 20 km half arm lengths) required, with the crater's lowest point along the lines drawn being at least 2 km below each station.
- 9) Antoniadi (-69.4, 187.4) - The Antoniadi crater is a unique spot on the moon, located just outside the south pole on the far side. The arm lengths span 120 km as drawn. The crater's lowest point along the lines drawn is more than 3 km from the sites, making it able to satisfy the line of sight requirement of 1 km as calculated with 60 km half arm lengths using Equation 1. Another option is a station low in the crater, with two on the crater rims. Antoniadi is possibly the most exciting location on the moon to do LILA-Horizon's science if the operational challenges of deployment on such a large crater can be overcome.

As an example, Figure 3 further demonstrates the deployment of the LILA-Pioneer instrument in one of the sites, chosen arbitrarily. The primary instrument (with laser, comm, electronics, etc.) sits at the vertex of a triangle with two arms each 5 km long. The angle between the arms is 55° . At the end of each arm is an entirely passive retroreflector, placed by a rover. These retroreflectors sit about 500m below the primary instrument. The slope is gentle and does not exceed 15° slope. Thus, the requirements for LILA-Pioneer as outlined in Section 2.8 are satisfied.




Figure 3. Example zoom-in of the Monge site to illustrate a deployment of LILA-Pioneer. The primary instrument lies at the vertex of the triangle, marked with a black box. The retroreflectors are placed via rover 5 km apart at a 55° angle. The primary instrument lays about 500m above the two retroreflectors.

4. Discussion

Many sites for LILA-Pioneer were found that satisfied the required considerations and give several options for optimizing the preferred considerations. Examples were given from all over the moon, using both the inside and outside of craters. Some of these used the crater rim, but others used the sloping hills outside or peaks inside. Given how common these sites are, it is expected that for a given mission site on the moon a suitable LILA-Pioneer site could be found. This gives LILA-Pioneer the flexibility to be placed alongside other science missions with more stringent requirements, of course assuming the anthropogenic noise could be mitigated. LILA-Pioneer is expected to be adaptable to most regions of interest on the moon and does not require a specific location.

LILA-Horizon requires more care in its choice for site deployment. Analyses of lunar sight paths given horizon limitations make craters the only suitable locations. However, two were readily found that exceeded the requirements listed. One (Antoniadi) even provided a substantially improved arm length of 120 km that would possibly enable even more science than anticipated. Deployment to these sites will require multiple spacecraft unless major strides in lunar mobility are achieved in the near future. Overall, though, clearly LILA-Horizon is feasible given the unique lunar terrain.

Acknowledgments

PL acknowledges the support of Labex UnivEarth (ANR-10-LABX-0023 and ANR-18-IDEX-0001) and of the Université Paris Cité Crossing cutting edges FIRE-UP project (ANR-21-EXES-0002). M.P.P. was supported by funds from the Jet Propulsion Laboratory, California Institute of Technology, under a contract with the National Aeronautics and Space Administration (80NM0018D0004). This work was supported by the National Science Foundation grant NSF-2207999. K.J. and J.T. acknowledge the support from the Vanderbilt University Office of Vice-Provost for Research and Innovation. © 2025. All rights reserved.

References

- [1] Harms J *et al.* 2021 *Astrophysical Journal* **910** 1 (*Preprint* 2010.13726)
- [2] Creighton T, Lognonné P, Panning M P, Trippe J, Quetschke V and Jani K 2025 Fundamental noise and gravitational-wave sensitivity of the laser interferometer lunar antenna (lila) available at: <https://arxiv.org/pdf/2508.18437>
- [3] Shapiro B N 2025 Vibration isolation for the laser interferometer lunar antenna (*Preprint* 2512.11268) URL <https://arxiv.org/abs/2512.11268>
- [4] Panning M P, Lognonné P, Creighton T, Trippe J, Quetschke V, Majstorović J and Jani K 2025 Potential for lunar interior science by the gravitational-wave detector lila (*Preprint* 2509.15452) URL <https://arxiv.org/abs/2509.15452>
- [5] Amaro-Seoane P *et al.* 2017 *arXiv e-prints* arXiv:1702.00786 (*Preprint* 1702.00786)
- [6] Abadie J *et al.* (Virgo Collaboration, LIGO Scientific Collaboration) 2012 Sensitivity Achieved by the LIGO and Virgo Gravitational Wave Detectors during LIGO's Sixth and Virgo's Second and Third Science Runs (*Preprint* 1203.2674)
- [7] LIGO Scientific Collaboration 2018 LSC Instrument Science White Paper 2018 Tech. Rep. LIGO-T1800133 LIGO Scientific Collaboration <https://dcc.ligo.org/LIGO-T1800133/public>
- [8] Aasi J and *et al.* (LIGO Scientific Collaboration) 2015 *Classical and Quantum Gravity* **32** 074001 (*Preprint* 1411.4547) URL <https://doi.org/10.1088/0264-9381/32/7/074001>
- [9] Jani K and Loeb A 2020 *arXiv e-prints* arXiv:2007.08550 (*Preprint* 2007.08550)
- [10] NASA Lunar Terrain Vehicle (LTV) home page :<https://www.nasa.gov/suits-and-rovers/lunar-terrain-vehicle/>
- [11] Lognonné P and Johnson C 2015 10.03 - planetary seismology *Treatise on Geophysics (Second Edition)* ed Schubert G (Oxford: Elsevier) pp 65–120 second edition ed ISBN 978-0-444-53803-1 URL <https://www.sciencedirect.com/science/article/pii/B9780444538024001676>
- [12] Watters T R, Robinson M S, Beyer R A, Banks M E, Bell J F, Pritchard M E, Hiesinger H, van der Bogert C H, Thomas P C, Turtle E P and Williams N R 2010 *Science* **329** 936–940 (*Preprint* <https://www.science.org/doi/pdf/10.1126/science.1189590>) URL <https://www.science.org/doi/abs/10.1126/science.1189590>
- [13] Lognonne P, Le Feuvre M, Johnson C L and Weber R C 2009 *Journal of Geophysical Research* **114** E12003
- [14] Harms J 2022 *Phys. Rev. Lett.* **129** 071102 (*Preprint* 2205.07255)
- [15] Le Feuvre M and Wicczorek M A 2011 *Icarus* **214** 1–20 ISSN 0019-1035 URL <https://www.sciencedirect.com/science/article/pii/S0019103511000947>
- [16] Glanzer J, Banagiri S, Coughlin S B, Soni S, Zevin M, Berry C P L, Patane O, Bahaadini S, Rohani N, Crowston K, Kalogera V, Østerlund C, Trouille L and Katsaggelos A 2023 *Classical and Quantum Gravity* **40** 065004 URL <https://dx.doi.org/10.1088/1361-6382/acb633>
- [17] 'Anon' 2020 Artemis iii: Science definition team report Tech. Rep. SP-20205009602 National Aeronautics and Space Administration (NASA) URL <https://www.nasa.gov/wp-content/uploads/2015/01/artemis-iii-science-definition-report-12042020c.pdf>
- [18] Horvath T, Hayne P O and Paige D A 2022 *Geophysical Research Letters* **49** e2022GL099710 e2022GL099710 2022GL099710 (*Preprint* <https://agupubs.onlinelibrary.wiley.com/doi/pdf/10.1029/2022GL099710>) URL <https://agupubs.onlinelibrary.wiley.com/doi/abs/10.1029/2022GL099710>
- [19] Milliken R E and Li S 2017 *Nature Geoscience* **10** 561–565 ISSN 1752-0908 URL <https://doi.org/10.1038/ngeo2993>
- [20] Sato H, Robinson M S, Lawrence S J, Denevi B W, Hapke B, Jolliff B L and Hiesinger H 2017 *Icarus* **296** 216–238 ISSN 0019-1035 URL <https://www.sciencedirect.com/science/article/pii/S0019103516306595>
- [21] Rubanu F, Poggiani R and Hough J 2009 *Classical and Quantum Gravity* **26** 225012 URL <https://dx.doi.org/10.1088/0264-9381/26/22/225012>
- [22] Abel P B, Anderson M D, Blom E T, Calle C, Dunlap P H, Greenberg P S, Fischer D G, Howard S A, Hurlbert K M, Jordan J L, Ludwiczak D R, Orndoff E, Thomas F and Wohl C J 2023 Lunar dust mitigation: A guide and reference: First edition (2021) Tech. Rep. TP-20220018746 National Aeronautics and Space Administration Cleveland, Ohio and Kennedy Space Center, Florida and Houston, Texas and Hampton, Virginia URL <https://ntrs.nasa.gov/api/citations/20220018746/downloads/TP-20220018746.pdf>
- [23] Araújo H, Wass P, Shaul D, Rochester G and Sumner T 2005 *Astroparticle Physics* **22** 451–469 ISSN 0927-6505 URL <https://www.sciencedirect.com/science/article/pii/S0927650504001604>
- [24] De Angelis G, Badavi F, Clem J, Blattinig S, Cloudsley M, Nealy J, Tripathi R and Wilson J

- 2007 *Nuclear Physics B - Proceedings Supplements* **166** 169–183 ISSN 0920-5632 proceedings of the Third International Conference on Particle and Fundamental Physics in Space URL <https://www.sciencedirect.com/science/article/pii/S0920563206010164>
- [25] Horányi M, Sternovsky Z, Lankton M, Dumont C, Gagnard S, Gathright D, Grün E, Hansen D, James D, Kempf S, Lamprecht B, Srama R, Szalay J R and Wright G 2014 *Space Science Reviews* **185** 93–113 ISSN 1572-9672 URL <https://doi.org/10.1007/s11214-014-0118-7>
- [26] Horányi M, Szalay J R, Kempf S, Schmidt J, Grün E, Srama R and Sternovsky Z 2015 *Nature* **522** 324–326
- [27] Tsunakawa H, Shibuya H, Takahashi F and et al 2010 *Space Science Reviews* **154** 219–251
- [28] Katzan C M and Edwards J L 1991 Lunar dust transport and potential interactions with power system components Contractor Report NASA-CR-4404 Sverdrup Technology, Inc. and Marshall University Brook Park, OH, United States and Huntington, WV, United States work of the US Gov. Public Use Permitted. URL <https://ntrs.nasa.gov/citations/19920002733>
- [29] Johnston A 2003 *IEEE Transactions on Nuclear Science* **50** 689–703
- [30] Gläser P, Scholten F, De Rosa D, Marco Figuera R, Oberst J, Mazarico E, Neumann G and Robinson M 2014 *Icarus* **243** 78–90 ISSN 0019-1035 URL <https://www.sciencedirect.com/science/article/pii/S0019103514004278>
- [31] Reitz G, Berger T and Matthiae D 2012 *Planetary and Space Science* **74** 78–83 ISSN 0032-0633 scientific Preparations For Lunar Exploration URL <https://www.sciencedirect.com/science/article/pii/S0032063312002085>
- [32] Williams J P, Paige D, Greenhagen B and Sefton-Nash E 2017 *Icarus* **283** 300–325 ISSN 0019-1035 lunar Reconnaissance Orbiter - Part II URL <https://www.sciencedirect.com/science/article/pii/S0019103516304869>
- [33] Williams J P, Greenhagen B T, Paige D A, Schorghofer N, Sefton-Nash E, Hayne P O, Lucey P G, Siegler M A and Aye K M 2019 *Journal of Geophysical Research: Planets* **124** 2505–2521 (Preprint <https://agupubs.onlinelibrary.wiley.com/doi/pdf/10.1029/2019JE006028>) URL <https://agupubs.onlinelibrary.wiley.com/doi/abs/10.1029/2019JE006028>
- [34] Feng J and Siegler M A 2021 *Journal of Geophysical Research: Planets* **126** e2020JE006623 e2020JE006623 2020JE006623 (Preprint <https://agupubs.onlinelibrary.wiley.com/doi/pdf/10.1029/2020JE006623>) URL <https://agupubs.onlinelibrary.wiley.com/doi/abs/10.1029/2020JE006623>
- [35] Sahu K 2003 Eee-inst-002: Instructions for eee parts selection, screening, qualification, and derating Tech. Rep. EEE-INST-002 NASA Goddard Space Flight Center Greenbelt, MD 20771 URL <https://nepp.nasa.gov/pages/EEE-INST-002.cfm>
- [36] Anon 2024 Hybrid microcircuits, general specification for Performance Specification MIL-PRF-38534 U.S. Department of Defense, Defense Logistics Agency Land and Maritime Columbus, OH revision M, dated 07 November 2024 URL <https://landandmaritimeapps.dla.mil/programs/milspec/ListDocs.aspx?BasicDoc=MIL-PRF-38534>
- [37] Liles K and Amundsen R 2023 Nasa passive thermal control engineering guidebook Engineering guidebook NASA Engineering and Safety Center (NESC)
- [38] Mazarico E, Neumann G, Smith D, Zuber M and Torrence M 2011 *Icarus* **211** 1066–1081 ISSN 0019-1035 URL <https://www.sciencedirect.com/science/article/pii/S0019103510004203>
- [39] APL LSII Systems Integrator Team 2025 Lunar infrastructure technologies (lit) overview Technical report Johns Hopkins University Applied Physics Laboratory URL https://lsic.jhuapl.edu/uploadedDocs/documents/2891-LIT_Overview_20250924.pdf
- [40] Feldman W C, Gasnault O, Maurice S, Lawrence D J, Elphic R C, Lucey P G and Binder A B 2002 *Journal of Geophysical Research: Planets* **107** 5–1–5–14 (Preprint <https://agupubs.onlinelibrary.wiley.com/doi/pdf/10.1029/2001JE001506>) URL <https://agupubs.onlinelibrary.wiley.com/doi/abs/10.1029/2001JE001506>
- [41] Williams J G, Konopliv A S, Boggs D H, Park R S, Yuan D N, Lemoine F G, Goossens S, Mazarico E, Nimmo F, Weber R C, Asmar S W, Melosh H J, Neumann G A, Phillips R J, Smith D E, Solomon S C, Watkins M M, Wiczcerek M A, Andrews-Hanna J C, Head J W, Kiefer W S, Matsuyama I, McGovern P J, Taylor G J and Zuber M T 2014 *Journal of Geophysical Research: Planets* **119** 1546–1578 (Preprint <https://agupubs.onlinelibrary.wiley.com/doi/pdf/10.1002/2013JE004559>) URL <https://agupubs.onlinelibrary.wiley.com/doi/abs/10.1002/2013JE004559>
- [42] Thor R N, Kallenbach R, Christensen U R, Gläser P, Stark A, Steinbrügge G and Oberst J 2020 *Journal of Geodesy* **95** ISSN 1432-1394 URL <http://dx.doi.org/10.1007/s00190-020-01455-8>
- [43] Pou L, Panning M P, Styczinski M J, Melwani Daswani M, Nunn C and Vance S D 2024 *The Planetary Science Journal* **5** 142 ISSN 2632-3338 URL

- <http://dx.doi.org/10.3847/PSJ/ad47bc>
- [44] Lognonné P, Banerdt W B, Giardini D, Pike W T, Christensen U, Laudet P, de Raucourt S, Zweifel P, Calcutt S, Bierwirth M, Hurst K J, Ijpelaan F, Umland J W, Llorca-Cejudo R, Larson S A, Garcia R F, Kedar S, Knapmeyer-Endrun B, Mimoun D, Mocquet A, Panning M P, Weber R C, Sylvestre-Baron A, Pont G, Verdier N, Kerjean L, Facto L J, Gharakanian V, Feldman J E, Hoffman T L, Klein D B, Klein K, Onufer N P, Paredes-Garcia J, Petkov M P, Willis J R, Smrekar S E, Drilleau M, Gabsi T, Nebut T, Robert O, Tillier S, Moreau C, Parise M, Aveni G, Ben Charef S, Bennour Y, Camus T, Dandonneau P A, Desfoux C, Lecomte B, Pot O, Revuz P, Mance D, tenPierick J, Bowles N E, Charalambous C, Delahunty A K, Hurley J, Irshad R, Liu H, Mukherjee A G, Standley I M, Stott A E, Temple J, Warren T, Eberhardt M, Kramer A, Kühne W, Miettinen E P, Monecke M, Aicardi C, André M, Baroukh J, Borrien A, Bouisset A, Boutte P, Brethomé K, Brysbaert C, Carlier T, Deleuze M, Desmarres J M, Dilhan D, Doucet C, Faye D, Faye-Refalo N, Gonzalez R, Imbert C, Larigauderie C, Locatelli E, Luno L, Meyer J R, Mialhe F, Mouret J M, Nonon M, Pahn Y, Paillet A, Pasquier P, Perez G, Perez R, Perrin L, Pouilloux B, Rosak A, Savin de Larclause I, Sicre J, Sodki M, Toulemont N, Vella B, Yana C, Alibay F, Avalos O M, Balzer M A, Bhandari P, Blanco E, Bone B D, Bousman J C, Bruneau P, Calef F J, Calvet R J, D'Agostino S A, de los Santos G, Deen R G, Denise R W, Ervin J, Ferraro N W, Gengl H E, Grinblat F, Hernandez D, Hetzel M, Johnson M E, Khachikyan L, Lin J Y, Madzunkov S M, Marshall S L, Mikellides I G, Miller E A, Raff W, Singer J E, Sunday C M, Villalvazo J F, Wallace M C, Banfield D, Rodriguez-Manfredi J A, Russell C T, Trebi-Ollennu A, Maki J N, Beucler E, Böse M, Bonjour C, Berenguer J L, Ceylan S, Clinton J, Conejero V, Daubar I, Dehant V, Delage P, Euchner F, Estève I, Fayon L, Ferraioli L, Johnson C L, Gagnepain-Beyneix J, Golombek M, Khan A, Kawamura T, Kenda B, Labrot P, Murdoch N, Pardo C, Perrin C, Pou L, Sauron A, Savoie D, Stähler S, Stutzmann E, Teanby N A, Tromp J, van Driel M, Wieczorek M, Widmer-Schmidrig R and Wookey J 2019 *Space Science Reviews* **215** ISSN 1572-9672 URL <http://dx.doi.org/10.1007/s11214-018-0574-6>
- [45] Lognonné P, Banerdt W B, Pike W T, Giardini D, Christensen U, Garcia R F, Kawamura T, Kedar S, Knapmeyer-Endrun B, Margerin L, Nimmo F, Panning M, Tauzin B, Scholz J R, Antonangeli D, Barkaoui S, Beucler E, Bissig F, Brinkman N, Calvet M, Ceylan S, Charalambous C, Davis P, van Driel M, Drilleau M, Fayon L, Joshi R, Kenda B, Khan A, Knapmeyer M, Lekic V, McClean J, Mimoun D, Murdoch N, Pan L, Perrin C, Pinot B, Pou L, Menina S, Rodriguez S, Schmelzbach C, Schmerr N, Sollberger D, Spiga A, Stähler S, Stott A, Stutzmann E, Tharimena S, Widmer-Schmidrig R, Andersson F, Ansan V, Beghein C, Böse M, Bozdog E, Clinton J, Daubar I, Delage P, Fuji N, Golombek M, Grott M, Horleston A, Hurst K, Irving J, Jacob A, Knollenberg J, Krasner S, Krause C, Lorenz R, Michaut C, Myhill R, Nissen-Meyer T, ten Pierick J, Plesa A C, Quantin-Nataf C, Robertsson J, Rochas L, Schimmel M, Smrekar S, Spohn T, Teanby N, Tromp J, Vallade J, Verdier N, Vrettos C, Weber R, Banfield D, Barrett E, Bierwirth M, Calcutt S, Compaire N, Johnson C, Mance D, Euchner F, Kerjean L, Mainsant G, Mocquet A, Rodriguez Manfredi J A, Pont G, Laudet P, Nebut T, de Raucourt S, Robert O, Russell C T, Sylvestre-Baron A, Tillier S, Warren T, Wieczorek M, Yana C and Zweifel P 2020 *Nature Geoscience* **13** 213–220 ISSN 1752-0908 URL <http://dx.doi.org/10.1038/s41561-020-0536-y>
- [46] Arizona State University and NASA 2024 LROC Quickmap web-based tool for exploring Lunar Reconnaissance Orbiter Camera data URL <https://quickmap.lroc.asu.edu/>
- [47] Robinson M S, Brylow S M, Tschimmel M, Humm D, Lawrence S J, Thomas P C, Denevi B W, Bowman-Cisneros E, Zerr J, Ravine M A, Caplinger M A, Ghaemi F T, Schaffner J A, Malin M C, Mahanti P, Bartels A, Anderson J, Tran T N, Eliason E M, McEwen A S, Turtle E, Jolliff B L and Hiesinger H 2010 *Space Science Reviews* **150** 81–124 ISSN 1572-9672 URL <https://doi.org/10.1007/s11214-010-9634-2>
- [48] Ravat D, Purucker M E and Olsen N 2020 *Journal of Geophysical Research: Planets* **125** e2019JE006187 e2019JE006187 2019JE006187 (Preprint <https://agupubs.onlinelibrary.wiley.com/doi/pdf/10.1029/2019JE006187>) URL <https://agupubs.onlinelibrary.wiley.com/doi/abs/10.1029/2019JE006187>