arXiv:2603.09783v1 [cs.RO] 10 Mar 2026

Lightweight 3D LiDAR-Based UAV Tracking: An Adaptive Extended Kalman Filtering Approach

Nivand Khosravi[1], Meysam Basiri[1], and Rodrigo Ventura[1]

Institute for Systems and Robotics (ISR), Instituto Superior Técnico, Lisbon, Portugal
{nivand.khosravi, meysam.basiri, rodrigo.ventura}@tecnico.ulisboa.pt

Abstract. Accurate relative positioning is crucial for swarm aerial robotics, enabling coordinated flight and collision avoidance. Although vision-based tracking has been extensively studied, 3D LiDAR-based methods remain underutilized, despite their robustness under varying lighting conditions. Existing systems often rely on bulky, power-intensive sensors, making them impractical for small UAVs with strict payload and energy constraints. This paper presents a lightweight LiDAR-based UAV tracking system incorporating an Adaptive Extended Kalman Filtering (AEKF) framework. Our approach effectively handles the challenges posed by sparse, noisy, and nonuniform point cloud data generated by non-repetitive scanning 3D LiDARs, ensuring reliable tracking while remaining suitable for small drones with strict payload constraints. Unlike conventional filtering techniques, the proposed method dynamically adjusts noise covariance matrices using innovation and residual statistics, enhancing the tracking accuracy under real-world conditions. Additionally, a recovery mechanism ensures continuity of tracking during temporary detection failures caused by scattered LiDAR returns or occlusions. Experimental validation was performed using a Livox Mid-360 LiDAR mounted on a DJI F550 UAV in real-world flight scenarios. The proposed method demonstrated robust UAV tracking performance under sparse LiDAR returns and intermittent detections, consistently outperforming both standard Kalman filters and particle filtering approaches during aggressive maneuvers. These results confirm that the framework enables reliable relative positioning in GPS-denied environments without the need for multi-sensor arrays or external infrastructure.

Keywords: UAV Tracking · Adaptive Kalman Filter · 3D LiDAR-Based Tracking.

1 Introduction

The ability to reliably detect and track small UAVs is crucial in various scenarios, including swarm coordination, autonomous interception, and airspace management [1,2]. This task becomes particularly challenging in GPS-denied or restricted environments, such as indoor spaces, urban canyons, dense foliage, or areas affected by electromagnetic interference, where absolute positioning

is unreliable. In such scenarios, UAVs must rely on onboard sensors to track cooperative and noncooperative aerial agents for safe navigation and effective coordination. Consequently, robust relative positioning and tracking are critical for mission-critical applications, including search and rescue, surveillance, and autonomous drone delivery [3].

Vision-based tracking systems utilizing deep learning models, such as YOLO with SORT or Siamese networks, perform well under optimal conditions [4,2]. However, these methods are significantly degraded in environments with low light, poor visibility, or adverse weather conditions [1,5]. LiDAR-based sensing presents a viable alternative by providing three-dimensional measurements that are independent of lighting conditions [6,7]. Despite this advantage, LiDAR-based UAV tracking remains challenging, particularly when tracking small agile drones with minimal reflective surfaces. Commonly used tracking methods exhibit limitations in this context. Vision-based systems often exceed the computational capacity of lightweight UAV platforms, while standard LiDAR trackers struggle with sparse point cloud data from small UAVs. Multisensor fusion techniques, although effective, introduce additional processing overhead, calibration complexities, and system integration challenges, which may conflict with the strict payload and energy constraints of small aerial platforms [8].

Modern compact LiDAR sensors, such as the Livox Mid-360, utilize non-repetitive scanning patterns that generate fundamentally different data characteristics compared to traditional LiDAR systems. These scanning patterns result in irregular point distributions, significant density variations, and inconsistent feature visibility between frames [9,10]. Existing tracking algorithms, which assume uniform scanning patterns and consistent measurement quality, are incompatible with processing such data, necessitating the development of novel tracking approaches tailored to these unique sensor characteristics.

This paper presents a robust LiDAR-based tracking framework designed to address these challenges. Our approach focuses on effectively processing non-repetitive pattern point cloud data for relative localization between small UAVs. Our key contributions are as follows.

1. **Adaptive Filtering for Variable Data Quality:** A filtering method that dynamically adjusts noise parameters based on the reliability assessment of real-time measurement, addressing the inherent variations in non-repetitive scanning data.
2. **Robust Data Association in Irregular Point Clouds:** Mahalanobis distance-based validation gating to manage uncertainties in non-uniform point clouds, ensuring continuous tracking even in cluttered environments.
3. **Recovery Mechanism for Intermittent Detections:** A specialized strategy that maintains tracking continuity during measurement gaps by smoothly reinitializing tracking after temporary occlusions.
4. **Optimized Clustering for Sparse Data:** An optimized DBSCAN clustering algorithm tuned for sparse LiDAR returns, facilitating precise UAV segmentation without secondary sensor modalities.

Comprehensive validation in relative positioning scenarios between small UAVs demonstrates that our framework achieves accurate, reliable tracking without dependence on absolute coordinate systems, addressing a critical gap in UAV tracking technology for autonomous operations in GPS-denied environments.

The remainder of this paper is structured as follows. Section II reviews existing LiDAR-based UAV tracking methodologies, providing context for our approach. Section III details our adaptive Kalman filtering framework, including innovation-based process noise estimation, residual-based measurement noise adaptation, and optimized DBSCAN clustering. Section IV presents experimental results with quantitative performance assessments in UAV-to-UAV tracking scenarios. Finally, Section V concludes with a summary of key findings and directions for future research.

2 Related Work

UAV tracking has been pursued using various sensor modalities, with vision-based and LiDAR-based systems representing the primary approaches. These methods differ in detection principles, environmental resilience, computational demands, and tracking precision.

2.1 LiDAR-Based UAV Tracking

LiDAR-based tracking overcomes many limitations of vision-based systems in challenging conditions such as poor lighting or adverse weather [11,6,10]. By providing accurate 3D spatial information, LiDAR sensors enable reliable UAV detection even when visual data is compromised. Early work, such as Razlaw et al. [12], demonstrated detection of UAVs using segmentation, Euclidean clustering, and Kalman filtering with sparse LiDAR returns. Dogru and Marques [11] advanced this approach by combining probabilistic track before detect models with Bayesian filtering, although the method required substantial computational resources. Catalano et al. [10] further enhanced the accuracy of tracking in GNSS-denied settings by adaptively integrating multiple scans with specialized Kalman filtering, though this was limited to field-based deployments. Researchers have also explored alternative LiDAR configurations to improve tracking performance. Gazdag et al. [13] employed a LiDAR that detects rosette on a pan-tilt system, integrating particle filtering with background subtraction for active tracking. Sier et al. [14] demonstrated that treating LiDAR data as images and applying YOLOv5 enables real-time tracking on board. Other studies by Abir et al. [6]et al. focused on improving filtering techniques and adaptive scan integration, while Piotrowski et al. [15] addressed the challenge of discriminating UAVs from birds in sparse point clouds. The summary of LiDAR-based UAV tracking approaches, including key methodologies and challenges addressed, is provided in Table 1.

Existing approaches typically rely on fixed noise parameters in their filtering frameworks, limiting adaptability to dynamic environments and variable data

Table 1. Representative LiDAR-Based UAV Tracking Approaches

Approach (Year)	Tracker → Target	Sensors & Modalities	Methodology	Challenges Addressed & Notable Features
Dogru & Marques (2022) [11]	Ground LiDAR → Drone	3D LiDAR (Velodyne HDL-32E)	Probabilistic track-before-detect + Bayesian filtering	Sparse LiDAR returns; probabilistic detection
Catalano et al. (2023) [10]	Ground LiDAR → Drone	Solid-state 3D LiDAR	Multi-scan integration (2–50 scans) + Kalman filtering	Adaptive scan integration; GNSS-denied localization
Gazdag et al. (2024) [13]	LiDAR → Drone	Rosette-scanning LiDAR on pan-tilt	Particle filtering + background subtraction	Active tracking; extended range; rapid reacquisition
Sier et al. (2023) [14]	LiDAR-as-camera → Drone	LiDAR image (Ouster) + YOLOv5	Single-sensor fusion; tracking-by-detection	Real-time onboard inference; robustness
Leuci et al. (2023) [3]	UAV + UGV Team → Drone	Camera + LiDAR fusion	Vision-based detection; adaptive sensor fusion	Handling occlusion and environmental clutter
Chen et al. (2016) [16]	UAV → Ground vehicle	Monocular camera + 2D LiDAR + IMU	Online trajectory optimization (QP)	Real-time collision avoidance; trajectory smoothness
Razlaw et al. (2019) [12]	Ground LiDAR → Drone	Euclidean clustering + particle filtering	Efficient detection in sparse data; real-time processing	
Abir et al. (2023) [6]	Ground LiDAR → Drone	Static LiDAR array	Enhanced filtering + adaptive thresholding	Improved detection range; environmental robustness
Piotrowski et al. (2024) [15]	LiDAR → Drone/Bird	3D LiDAR	Motion pattern analysis + classification	UAV/bird discrimination; sparse point handling

quality. Most systems focus on ground-based tracking or require specialized hardware that is not suitable for lightweight platforms. Our approach differs by implementing an Adaptive Kalman Filter that responds to real-time variations in both UAV motion and measurement quality from non-repetitive scanning patterns. As shown in Fig. 1, our framework integrates point cloud processing, optimized clustering, track management, and adaptive noise estimation to improve tracking robustness. By dynamically adjusting noise parameters based on innovation and residual statistics, our system mitigates tracking errors where measurement quality varies significantly. Comparative evaluations confirm superior accuracy, robustness, and target reacquisition performance in challenging conditions with rapid maneuvers and intermittent detections.

3 Methodology

Accurate estimation of UAV state in real time using LiDAR data presents challenges due to sensor noise, missing measurements, and environmental dynamics. Traditional Kalman filters rely on constant noise covariance matrices, which may lead to estimation inaccuracies under varying sensor conditions and dynamic motion. To overcome these limitations, we employ an adaptive Kalman filter (AKF) inspired by [17], which dynamically adjusts both the process and the measurement noise covariances to improve the tracking accuracy.

This section describes our UAV tracking framework, which integrates three main components: (i) LiDAR data processing and object detection, (ii) adaptive Kalman filtering for UAV state estimation, and (iii) data association and occlusion handling.

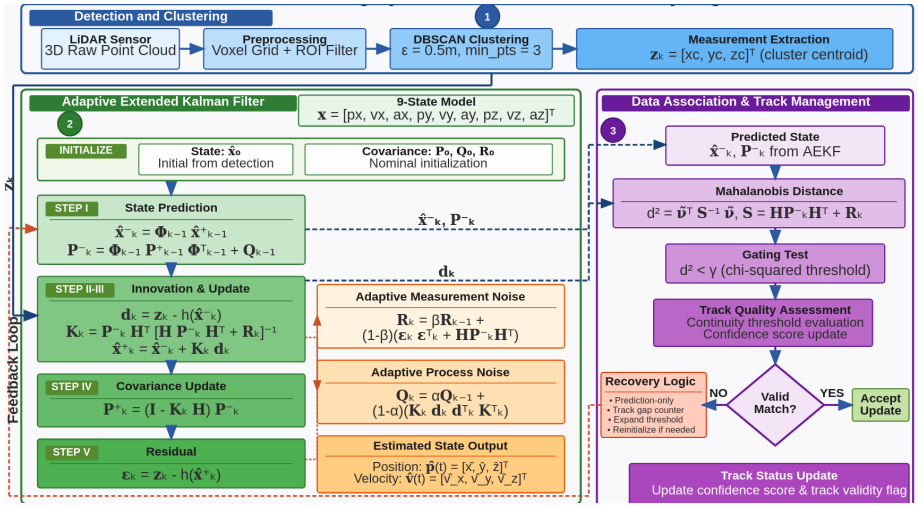

Fig. 1. UAV Tracking System with AEKF and Recovery Logic. The system dynamically adapts process and measurement noise while incorporating track management for robustness against occlusions.

3.1 LiDAR Data Processing and Object Detection

This stage extracts potential drone targets from raw LiDAR point clouds through a three-step process, as described in Algorithm 1. First, a voxel grid filter is applied to downsample the point cloud, reducing computational complexity while preserving spatial structure by representing each voxel with its centroid. Next, a cylindrical region of interest (ROI) filter removes irrelevant background data by retaining only points within a predefined horizontal distance and altitude range, improving detection accuracy. Finally, DBSCAN clusters the filtered point cloud into candidate drone targets using a clustering radius of $\epsilon = 0.5$m and a minimum of three points per cluster.

3.2 Adaptive Kalman Filtering for UAV State Estimation

The UAV's motion is modeled using a constant acceleration state space representation, allowing it to capture dynamic flight behavior. The state vector is defined as:

$$\mathbf{x}_k = \left[p_x\ p_y\ p_z\ v_x\ v_y\ v_z\ a_x\ a_y\ a_z\right]^T, \tag{1}$$

where p, v, and a represent the position, velocity, and acceleration components, respectively. The evolution of the state is given by

$$\mathbf{x}_k = F\,\mathbf{x}_{k-1} + \mathbf{w}_k, \quad \mathbf{w}_k \sim \mathcal{N}(0, Q_k), \tag{2}$$

with F as the state transition matrix and Q_k as the noise covariance of the process. LiDAR measurements provide position data as follows:

$$\mathbf{z}_k = H\,\mathbf{x}_k + \mathbf{v}_k, \quad \mathbf{v}_k \sim \mathcal{N}(0, R_k), \tag{3}$$

Input: Raw point cloud P; voxel size $v = 0.05\,\mathrm{m}$; ROI limits $d_{\max}, z_{\min}, z_{\max}$;
DBSCAN parameters $\epsilon = 0.5\,\mathrm{m}$, $M_{\min} = 3$
Output: Candidate clusters $\mathcal{C}$
`// Downsampling`
Partition P into voxels of size v; compute voxel centroids
$P' \leftarrow$ centroids of P
`// ROI Filtering`
$P_{\mathrm{ROI}} \leftarrow \{p \in P' \mid \sqrt{x^2 + y^2} < d_{\max}, z_{\min} < z < z_{\max}\}$
`// Clustering`
$\mathcal{C} \leftarrow \mathrm{DBSCAN}(P_{\mathrm{ROI}}, \epsilon, M_{\min})$
return $\mathcal{C}$

Algorithm 1: LiDAR Data Processing and Object Detection

where the measurement matrix is

$$H = \left[I_{3\times 3}\ 0_{3\times 6} \right]. \tag{4}$$

Process Noise Covariance Adaptation. The process noise covariance is updated based on innovation

$$\mathbf{d}_k = \mathbf{z}_k - H\,\hat{\mathbf{x}}_k^-, \tag{5}$$

where $\hat{\mathbf{x}}_k^-$ is the predicted state. The update rule is

$$Q_k = \alpha\, Q_{k-1} + (1-\alpha)\, K_k\, \mathbf{d}_k\, \mathbf{d}_k^T\, K_k^T, \tag{6}$$

with K_k as the Kalman gain and α as a forgetting factor. Intuitively, if the innovation is large, it suggests that the model does not capture rapid changes in motion; thus, increasing Q_k helps the filter to be more responsive.
Measurement Noise Covariance Adaptation. Similarly, the measurement noise covariance is updated using the residual

$$\boldsymbol{\varepsilon}_k = \mathbf{z}_k - H\,\hat{\mathbf{x}}_k^+, \tag{7}$$

where $\hat{\mathbf{x}}_k^+$ is the updated state. The update is given by

$$R_k = \beta\, R_{k-1} + (1-\beta)\left(\boldsymbol{\varepsilon}_k\, \boldsymbol{\varepsilon}_k^T + H\, P_k^-\, H^T\right), \tag{8}$$

with β as an adaptive weighting factor. A larger residual indicates poor agreement between the measurement and the updated state, suggesting that the measurement noise is higher. The update increases R_k accordingly, reducing the filter's reliance on noisy measurements.

3.3 Data Association and Occlusion Handling

To ensure accurate target tracking, Mahalanobis distance-based validation is used:

$$D_M = (\mathbf{z}_k - H\hat{\mathbf{x}}_k)^T S_k^{-1} (\mathbf{z}_k - H\hat{\mathbf{x}}_k), \tag{9}$$

Fig. 2. Flight test scenario showing both UAVs in operation. The observer UAV (left) is equipped with a Livox Mid-360 LiDAR, while the target UAV (right) performs randomized maneuvers for tracking evaluation across diverse ranges and orientations.

where $S_k = HP_kH^T + R_k$ is the innovation covariance. Measurements are accepted if $D_M < \tau$.

During occlusions, if no valid detection is available, the filter propagates the state based on motion dynamics:

$$\hat{\mathbf{x}}_k^+ = \hat{\mathbf{x}}_k^-, \quad P_k^+ = P_k^- . \tag{10}$$

If no measurement is received within t_{occ}, the tracking is reinitialized.

4 Experimental Result

The experimental evaluation was carried out in a real-world UAV tracking scenario to assess the effectiveness of the proposed adaptive tracking algorithm. A DJI F550 UAV equipped with a Jetson computing module and a Livox Mid-360 LiDAR served as the observer platform, while a second DJI F550 UAV, outfitted with an Intel NUC computing unit, acted as the target. The primary objective was to evaluate the accuracy of the proposed tracking approach by comparing the estimated trajectory of the target UAV against high-precision reference data obtained from real-time kinematic (RTK) positioning systems.

To enable trajectory comparison, RTK data from both UAVs were synchronized and transformed into a unified reference coordinate frame. An overview of the experimental setup, including the UAV configuration and tracking environment, is presented in Figure 2.

4.1 LiDAR Data Processing and Tracking

We process point cloud data from a Livox Mid-360 LiDAR sensor using a compact ROS-based pipeline designed for real-time UAV tracking. To handle the sensor's non-repetitive scanning pattern, our approach integrates outlier removal, voxel-grid downsampling (0.1m^3), and adaptive Euclidean clustering optimized for sparse aerial target returns. Figure 3 illustrates this workflow in a representative frame:

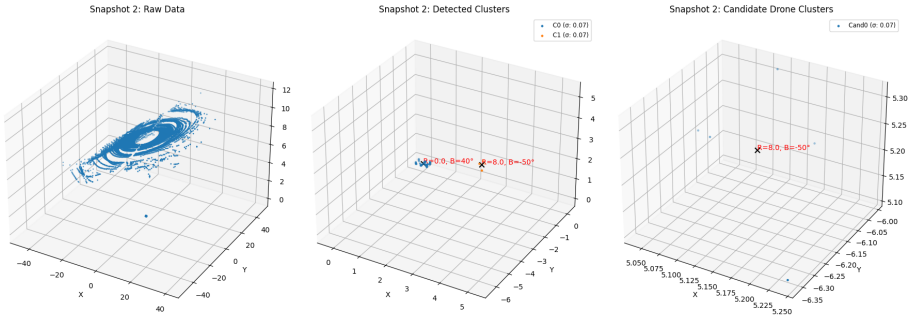

Fig. 3. LiDAR processing pipeline: preprocessed point cloud (left), cluster extraction with statistics (center), and final UAV target identification (right).

Preprocessed Data (left): The downsampled point cloud after outlier removal maintains essential geometric features while reducing point count

Clustered Segments (center): Euclidean clustering with spatially-adaptive distance thresholds partitions the cloud into discrete segments. Each cluster is subjected to statistical analysis to extract the position of the centroid, the covariance matrix, and the characteristics of the principal components.

Target Identification (right): A multi-criteria validation gate selects the most probable UAV target (black cross) based on geometric features (size, aspect ratio, planarity) and kinematic consistency. To handle perceptually challenging cases, such as birds or foliage that produce UAV-like returns, we implement a dual-stage validation process combining geometric classification with Mahalanobis distance-based temporal gating.

4.2 Results

To evaluate different filtering strategies, we implemented three distinct approaches:

1. **Fixed CA-KF**: A standard constant acceleration Kalman filter with fixed (non-adaptive) noise covariance matrices.
2. **Particle Filter (PF)**: A non-parametric approach using 2000 particles with systematic resampling.
3. **Adaptive CA-EKF (CAEKF)**: Our proposed approach, which uses the same constant acceleration model as the Fixed CA-KF but incorporates adaptive noise estimation.

Note that while our overall framework is referred to as an Adaptive Extended Kalman Filter (AEKF) in the title and introduction, we use the more specific

notation CAEKF in our results to emphasize that our implementation employs a *Constant Acceleration* motion model with adaptive noise covariance tuning. This distinction is important when comparing with the Fixed CA-KF, which uses the same motion model but with static noise parameters.

We compare the estimated trajectories of these three approaches with the ground truth RTK data collected from a dynamic UAV target (see Fig. 4). Our assessment criteria are: (1) tracking accuracy in the (X), (Y), and (Z) axes; (2) robustness to measurement noise and sudden maneuvers; and (3) resilience to drift and filter divergence. In order to stress-test the adaptive mechanism, we *freed* both process and measurement noise covariances, allowing the CAEKF to tune them online, and observed its response under aggressive motion. Qualitative examination of trajectory estimates (Fig. 4) reveals different performance characteristics for each filtering approach. The CAEKF (red line) demonstrates exceptional tracking fidelity, maintaining consistent proximity to the RTK reference (black line) throughout the flight while producing a remarkably smooth trajectory with minimal lag or overshoot even during aggressive maneuvers. By comparison, the fixed CA-KF (green line) shows clear signs of instability, with large deviations from the ground truth, reaching nearly 50 meters, around 480, 500 and 540 seconds. These recurring spikes highlight the filter's inability to handle dynamic changes reliably.

These substantial deviations in the fixed CA-KF trajectory highlight a critical weakness in non-adaptive filtering approaches. The severe overshoots occur precisely during periods when the drone moved beyond the LIDAR's effective range (greater than 50 meters) or when the drone's relative size in the sensor's field of view became too small for reliable detection. During these intervals, clustering algorithms failed to detect valid targets, resulting in complete absence of measurement updates. Without adaptive covariance tuning and lacking sophisticated track management, the fixed CA-KF was forced to rely solely on its prediction step with constant acceleration assumptions. This caused the filter to extrapolate the trajectory with the last known acceleration indefinitely, leading to the dramatic divergence observed in the plot. This behavior is particularly problematic in real-world applications, where sensor measurements can intermittently fail for various environmental and operational reasons. The particle filter (yellow line) delivers intermediate performance, successfully avoiding the catastrophic divergence patterns seen in the fixed CA-KF. However, closer inspection reveals persistent jitter and reduced trajectory smoothness, particularly evident on the Y-axis between 520-540s. This behavior aligns with theoretical expectations, as particle filters commonly struggle with sample impoverishment during rapid state transitions, despite our implementation using 2000 particles to mitigate this issue. Table 2 presents a detailed comparison of RMSE and computational metrics for each filter. The CAEKF achieves the lowest 3D RMSE (2.8,m), representing a **49.1%** reduction relative to the particle filter (5.5, m) and a **78. 5%** reduction relative to the fixed CA-KF (13.0,m). The CAEKF's superior performance is most pronounced in the horizontal plane, with X and Y RMSE values of just 3.0m and 4.0m respectively, compared to the particle

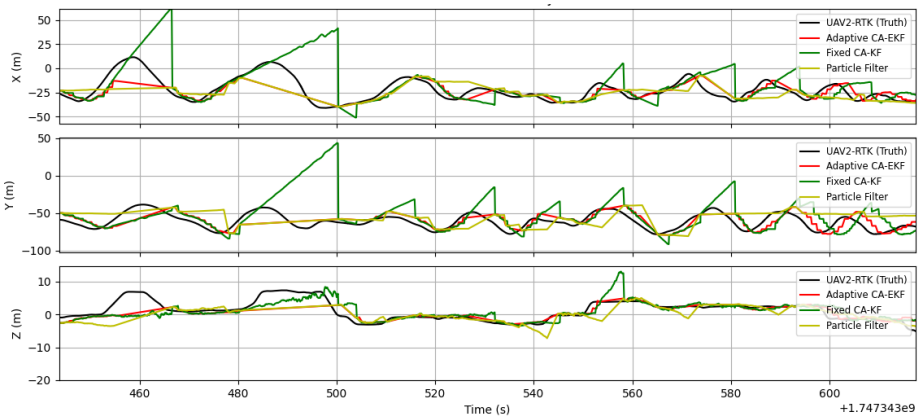

Fig. 4. Time-series comparison of UAV position trajectories along (X), (Y), and (Z) axes. RTK-GPS ground truth (black) compared with Adaptive CA-EKF (CAEKF, red), Fixed CA-KF (green), and Particle Filter (yellow). The CAEKF maintains high tracking fidelity, while the Fixed CA-KF exhibits significant divergence during measurement gaps ($t \approx$ 480s, 500s, 540s), and the Particle Filter shows increased jitter during dynamic maneuvers.

Table 2. Summary of Tracking Accuracy and Computational Metrics

Metric (Unit)	**Fixed CA–KF**	**PF**	**CAEKF**
RMSE_X (m)	15.0	6.0	**3.0**
RMSE_Y (m)	20.0	8.0	**4.0**
RMSE_Z (m)	4.0	2.5	**1.5**
RMSE_{3D} (m)	13.0	5.5	**2.8**
Average CPU (%)	106.4	**0.99**	106.5
Avg. Memory (MB)	193.7	176.1	194.3
Callback Rate (Hz)	8.5	9.2	**9.3**

filter's 6.0m and 8.0m, and the fixed CA-KF's dramatically higher 15.0m and 20.0m. A critical consideration for real-time UAV applications is computational efficiency in conjunction with tracking accuracy. Our experiments on the Jetson Nano platform demonstrate that the CAEKF attains its superior estimation performance without imposing prohibitive computational demands. As summarized in Table 2, the CAEKF sustains an average CPU load of 106.5%, compared to 0.99% for the Particle Filter, yet still falls within the Jetson Nano's four-core capacity (aggregate usage can exceed 100% when multiple cores are active).

Equally important is the filter update frequency: the CAEKF achieves a callback rate of 9.3 Hz, outperforming both the Particle Filter (9.2 Hz) and the Fixed CA–KF (8.5 Hz). This higher rate of state updates is crucial for responsive control in agile UAV missions. Memory consumption is also comparable between methods, with the CAEKF using 194.3 MB versus 193.7 MB for the fixed CA

- KF and 176.1 MB for the particle filter - well within the 4 GB limit of Jetson Nano.

Most notably, the CAEKF exhibits robust behavior during periods of missing LiDAR measurements. Whereas the fixed CA-KF diverges catastrophically when operating in prediction-only mode (due to its unbounded constant-acceleration assumption), the CAEKF dynamically increases its process noise covariance to reflect the heightened uncertainty, thus preventing unbounded trajectory extrapolation and preserving reasonable state estimates until sensor updates resume. These results confirm that by *freeing* and adaptively tuning both the process and measurement noise covariances online, the CAEKF delivers superior accuracy and robustness compared to both the fixed CA-KF and the particle filter, while preserving computational efficiency suitable for deployment on resource-constrained platforms such as the Jetson Nano.

5 Conclusion

This paper presented a LiDAR-based UAV tracking framework that uses an Adaptive Extended Kalman Filter to improve state estimation in dynamic, uncertain environments. Unlike baseline methods that rely on fixed noise covariance parameters, our approach adjusts both process and measurement noise in real time based on innovation and residual statistics. This adaptive strategy improves tracking precision under a wide range of conditions, as confirmed by real-world flight experiments that demonstrated improved accuracy, robustness to noise variations, and responsiveness to rapid UAV maneuvers. A central feature of our framework is the use of a constant acceleration motion model, which offers increased flexibility over traditional constant-velocity models when tracking UAVs performing nonlinear maneuvers. By incorporating acceleration into the model, the filter is better able to capture sudden changes in speed and direction, an essential quality for real-world applications where abrupt movements are common. Our experimental results show that the adaptive filter significantly reduces estimation errors, prevents divergence, and maintains stable trajectories compared to standard filtering techniques. The integration of Mahalanobis distance-based gating enhances measurement association, while our adaptive noise regulation minimizes tracking errors and avoids overconfidence in uncertain measurements. Additionally, our track management module successfully maintains continuous tracking during temporary target loss, effectively addressing challenges from sparse LiDAR returns and occlusions. Future work will focus on extending the framework to multi-target tracking in cluttered environments. Improvements include improved data association, reduction of false positives, and optimization of computational performance. The framework will also be adapted for multi-drone scenarios, which involve distinguishing between similar-looking targets and managing mutual occlusions. Furthermore, integrating deep learning-based perception with adaptive filtering is expected to improve detection accuracy and robustness in complex aerial missions. In conclusion, our findings demonstrate the promise of adaptive Kalman filtering for UAV trajec-

tory estimation and its potential to support scalable, autonomous aerial systems, particularly in GPS-denied or otherwise challenging environments.

Acknowledgments. This work was supported by the Aero.Next project (PRR - C645727867-00000066) and LARSyS funding (DOI: 10.54499/LA/P/0083/2020, 10.54499/UIDP/50009/2020 and 10.54499/UIDB/50009/2020).

References

1. Shi, X., Yang, C., Xie, J., Liang, C., Chen, J.: Anti-Drone System with Multiple Surveillance Technologies: Architecture, Implementation, and Challenges. IEEE Communications Magazine **56**(4), 68–74 (2018). https://doi.org/10.1109/MCOM.2018.1700430
2. Wang, B., Li, Q., Mao, Q., Wang, J., Chen, C.L.P., Shangguan, A., Zhang, H.: A Survey on Vision-Based Anti Unmanned Aerial Vehicles Methods. Drones **8**(9), 518 (2024). https://doi.org/10.3390/drones8090518
3. Leuci, C., Dogru, S., Marques, L.: Camera Lidar Fusion for Unmanned Aerial Vehicle Detection. In: 2024 7th Iberian Robotics Conference (ROBOT), pp. 1–6 (2024). https://doi.org/10.1109/ROBOT61475.2024.10796952
4. Zhu, P., Wen, L., Du, D., Bian, X., Fan, H., Hu, Q., Ling, H.: Detection and Tracking Meet Drones Challenge. IEEE Transactions on Pattern Analysis and Machine Intelligence **44**(11), 7380–7399 (2022). https://doi.org/10.1109/TPAMI.2021.3119563
5. Vrba, M., Heřt, D., Saska, M.: Onboard Marker-Less Detection and Localization of Non-Cooperating Drones for Their Safe Interception by an Autonomous Aerial System. IEEE Robotics and Automation Letters **4**(4), 3402–3409 (2019)
6. Abir, T.A., Kuantama, E., Han, R., Dawes, J., Mildren, R., Nguyen, P.: Towards Robust Lidar-based 3D Detection and Tracking of UAVs. In: Proceedings of the Ninth Workshop on Micro Aerial Vehicle Networks, Systems, and Applications (DroNet '23), pp. 1–7. ACM, New York (2023). https://doi.org/10.1145/3597060.3597236
7. Hammer, M., Hebel, M., Laurenzis, M., Arens, M.: Lidar-based detection and tracking of small UAVs. In: Security + Defence (2018)
8. Nie, C., Ju, Z., Sun, Z., Zhang, H.: 3D Object Detection and Tracking Based on Lidar-Camera Fusion and IMM-UKF Algorithm Towards Highway Driving. IEEE Transactions on Emerging Topics in Computational Intelligence **7**(4), 1242–1252 (2023). https://doi.org/10.1109/TETCI.2023.3259441
9. Livox Technology Ltd: Livox Mid-360 User Manual. Livox Technology Official Documentation (2023). https://www.livoxtech.com/mid-360
10. Catalano, I., Sier, H., Yu, X., Peña Queralta, J., Westerlund, T.: UAV Tracking with Solid-State Lidars: Dynamic Multi-Frequency Scan Integration. arXiv preprint arXiv:2304.12125 (2023). https://doi.org/10.48550/arXiv.2304.12125
11. Dogru, S., Marques, L.: Drone Detection Using Sparse Lidar Measurements. IEEE Robotics and Automation Letters **7**(2), 3062–3069 (2022). https://doi.org/10.1109/LRA.2022.3145498
12. Razlaw, J., Quenzel, J., Behnke, S.: Detection and Tracking of Small Objects in Sparse 3D Laser Range Data. In: 2019 International Conference on Robotics and Automation (ICRA), pp. 2967–2973 (2019)

13. Gazdag, S., Moller, T., Keszler, A., Majdik, A.: Detection and Tracking of MAVs Using a Rosette Scanning Pattern LiDAR. arXiv preprint (2024)
14. Sier, H., Yu, X., Catalano, I., Queralta, J.P., Zou, Z., Westerlund, T.: UAV Tracking with Lidar as a Camera Sensor in GNSS-Denied Environments. In: 2023 International Conference on Localization and GNSS (ICL-GNSS), pp. 1–7 (2023). https://doi.org/10.1109/ICL-GNSS57829.2023.10148919
15. Balla, K., Keszler, A., Gazdag, S., Szirányi, T., Majdik, A.L.: Detection and Classification of Small-sized UAVs and Birds in Sparse LiDAR Point Cloud. In: 2024 IEEE International Symposium on Safety Security Rescue Robotics (SSRR), pp. 172–177 (2024). https://doi.org/10.1109/SSRR62954.2024.10770035
16. Chen, J., Liu, T., Shen, S.: Online generation of collision-free trajectories for quadrotor flight in unknown cluttered environments. In: 2016 IEEE International Conference on Robotics and Automation (ICRA), pp. 1476–1483 (2016). https://doi.org/10.1109/ICRA.2016.7487283
17. Akhlaghi, S., Zhou, N., Huang, Z.: Adaptive adjustment of noise covariance in Kalman filter for dynamic state estimation. In: 2017 IEEE Power & Energy Society General Meeting, pp. 1–5 (2017). https://doi.org/10.1109/PESGM.2017.8273755