

PROBE: Probabilistic Occupancy BEV Encoding with Analytical Translation Robustness for 3D Place Recognition

Jinseop Lee, ByoungHo Lee, and Gichul Yoo*

Abstract—We present PROBE (PRobabilistic Occupancy BEV Encoding), a learning-free LiDAR place recognition descriptor that models each BEV cell’s occupancy as a Bernoulli random variable. Rather than relying on discrete point-cloud perturbations, PROBE analytically marginalizes over continuous Cartesian translations via the polar Jacobian, yielding a distance-adaptive angular uncertainty $\sigma_\theta = \sigma_t/r$ in $\mathcal{O}(R \cdot S)$ time. The primary parameter σ_t represents the expected translational uncertainty in meters, a sensor-independent physical quantity that enhances cross-sensor generalization while reducing the need for extensive per-dataset tuning. Pairwise similarity combines a *Bernoulli-KL Jaccard* with exponential uncertainty gating and FFT-based height cosine similarity for rotation alignment. Evaluated on four datasets spanning four diverse LiDAR types, PROBE achieves the highest accuracy among handcrafted descriptors in multi-session evaluation and competitive single-session performance relative to both handcrafted and supervised baselines. The source code and supplementary materials are available at <https://sites.google.com/view/probe-pr>.

Index Terms—LiDAR, Bird’s-Eye View, Place Recognition, Global Localization, Loop Closure Detection.

I. INTRODUCTION

PLACE recognition, the ability to re-identify previously visited locations from sensor observations, is a critical component of simultaneous localization and mapping (SLAM) [1], enabling loop closure detection, kidnapped-robot recovery, and multi-session map merging. Among the various sensor modalities, 3D LiDAR is widely adopted due to its illumination invariance and accurate range measurements.

Existing LiDAR place recognition methods can be broadly categorized into three families. *Handcrafted global descriptors* project each scan into a compact representation, typically a Bird’s-Eye-View (BEV) polar grid [2]–[5] or range-elevation bins [6], and resolve the heading ambiguity via exhaustive circular shift or frequency-domain matching. These methods are lightweight and require no training. *Learning-based methods* [7]–[10] extract global features via deep networks, achieving strong generalization at the cost of GPU inference and training data. *Local feature methods* [11], [12] detect keypoints and build geometric constraints for verification, but require explicit geometric verification and are less suited for standalone pairwise evaluation.

*Corresponding author.

J. Lee, B. Lee, and G. Yoo are with SK Intellix, Seoul, Republic of Korea (e-mail: jinseop.lee@gmail.com, byoungHo.lee1@sk.com, gichul.yoo@sk.com).

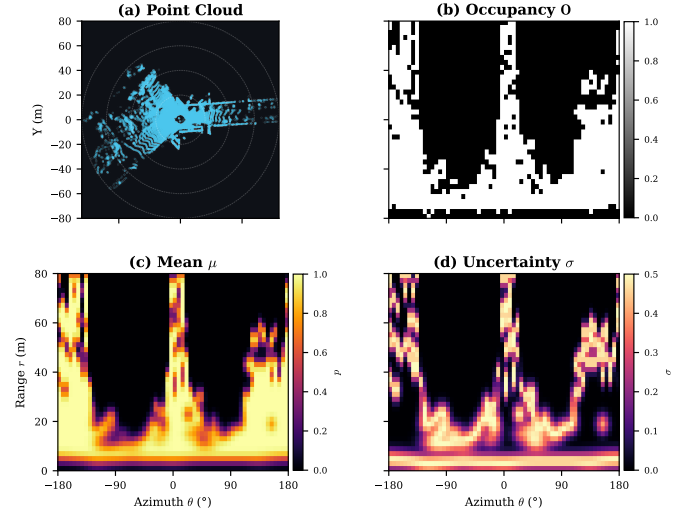


Fig. 1: PROBE encodes a LiDAR point cloud (top-left) into a probabilistic polar BEV grid. The binary occupancy mask O (top-right), Bernoulli mean μ (bottom-left), and per-cell uncertainty σ (bottom-right) are computed via Jacobian-derived analytical marginalization. High- σ boundary cells are automatically downweighted during matching.

Despite their practical success, the handcrafted BEV family, to which PROBE belongs, suffers from a fundamental limitation that remains an open challenge.

Binary occupancy and heuristic translation invariance. BEV polar grids are inherently sensitive to translational shifts: a small lateral displacement of the sensor origin can toggle boundary cells between occupied and empty, corrupting the matching score. SC++ [3] mitigates this by constructing descriptors at a small number of laterally shifted grid origins, but covering only a discrete set of offsets leaves residual sensitivity to arbitrary displacements. Binary occupancy matching further exacerbates this issue by treating all mismatched cells equally, without distinguishing geometrically stable cells from volatile boundary cells that toggle under slight viewpoint changes.

We propose **PROBE (PRobabilistic Occupancy BEV Encoding)**, which replaces heuristic binary matching with a probabilistic model. Instead of discrete spatial sampling, PROBE projects isotropic Cartesian translation uncertainty into the polar domain via the Jacobian. This *analytical marginalization* models each cell as a Bernoulli random variable (μ, σ) within a single BEV grid (Fig. 1), where

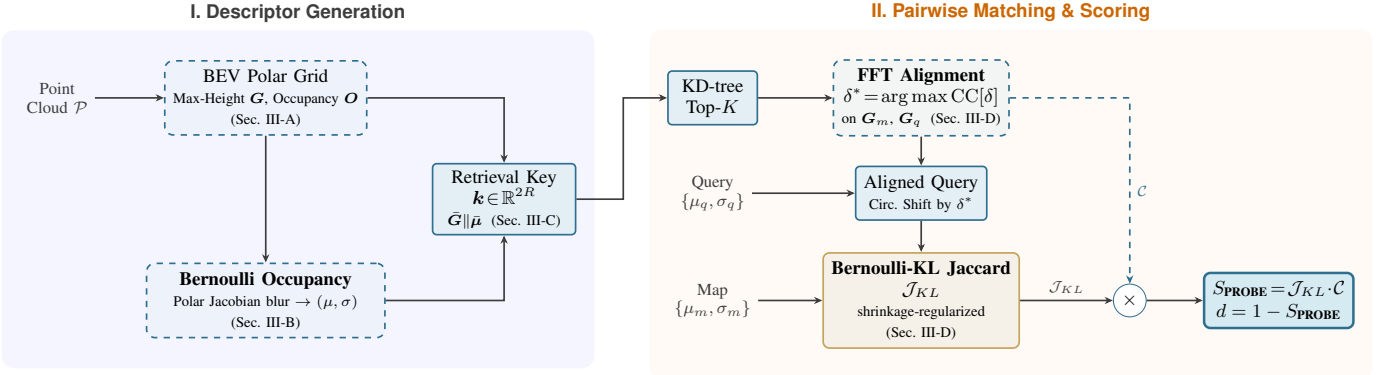


Fig. 2: PROBE pipeline. **(I)** Descriptor generation: a BEV polar grid \mathbf{G} is built with max-height encoding and occupancy mask \mathbf{O} . Analytical marginalization via the polar Jacobian produces per-cell Bernoulli occupancy (μ, σ) . A rotation-invariant ring-mean key $\mathbf{k} \in \mathbb{R}^{2R}$ is formed for KD-tree pre-filtering. **(II)** Pairwise scoring: FFT-based rotation alignment on the max-height grids yields δ^* ; the query is circularly shifted to produce an aligned query, which is scored against the map via a shrinkage-regularized Bernoulli-KL Jaccard \mathcal{J}_{KL} . The final score fuses \mathcal{J}_{KL} with the height cosine similarity $\mathcal{C} = \text{CC}[\delta^*]$ multiplicatively: $S_{\text{PROBE}} = \mathcal{J}_{KL} \cdot \mathcal{C}$.

the distance-adaptive uncertainty $\sigma_\theta = \sigma_t/r$ follows directly from the polar coordinate transform. PROBE then employs a *Bernoulli-KL Jaccard* that downweights uncertain cells through exponential gating, combined with FFT-accelerated cosine similarity for rotation alignment.

The main contributions are:

- 1) **Analytical Marginalization via Polar Jacobian:** We replace computationally expensive discrete point-cloud perturbations with a closed-form probabilistic model. By applying a Jacobian-derived adaptive 1D spatial blur, we analytically marginalize continuous Cartesian translations into a single BEV grid in $\mathcal{O}(R \cdot S)$ time, yielding a distance-adaptive angular uncertainty ($\sigma_\theta = \sigma_t/r$) and eliminating the need for generating multiple virtual views.
- 2) **Bernoulli-KL Jaccard with Uncertainty Gating:** a pairwise scoring mechanism that smooths each cell’s occupancy toward an uninformative prior proportionally to its uncertainty, computes symmetric KL divergence, and downweights high- σ cells via exponential gating. This replaces the standard binary Jaccard with a divergence measure that distinguishes stable structures from viewpoint-sensitive boundaries.
- 3) **Cross-sensor generalization with a single physically-grounded parameter:** the primary parameter σ_t represents the expected translational uncertainty in meters, a sensor-independent physical quantity that generalizes to unseen sensors and environments while reducing the need for extensive per-dataset tuning, as validated across 22 sequence configurations spanning four LiDAR types (KITTI, HeLiPR, NCLT, ComplexUrban).

II. RELATED WORK

A. Handcrafted Global Descriptors

The BEV polar grid is a standard representation for lightweight LiDAR place recognition. M2DP [13] projects the

cloud onto multiple 2-D planes at varying azimuths and elevations and applies SVD to produce a compact global descriptor that aims for rotation invariance, though its fixed projection geometry limits adaptability to varying sensor configurations. Scan Context (SC) [2] projects each scan into an $R \times S$ grid of maximum heights and aligns two descriptors by exhaustively shifting columns, selecting the azimuth with the lowest cosine distance. LiDAR-Iris [4] applies a Fourier transform to achieve rotation invariance, and binarizes features extracted via LoG-Gabor filtering for fast Hamming-distance matching. SC++ [3] accelerates retrieval via ring and sector keys and introduces a Cartesian Context that discretizes the BEV on a Cartesian grid, enabling linear-shift alignment that is more robust to translational offset. RING++ [5] applies Radon and Fourier transforms to multi-channel BEV features, producing roto-translation invariant descriptors. SOLiD [6] reweights range-elevation bins to handle restricted field-of-view scenarios on heterogeneous platforms.

Among the above descriptors, most do not explicitly address translational offset. SC++ [3] is a notable exception, synthesizing laterally shifted copies of the descriptor to cover plausible displacements, though at increased matching cost. RING++ [5] achieves roto-translation invariance through spectral transforms, yet its strong invariance can match geometrically similar but spatially distant places, reducing recognition precision. PROBE addresses these limitations by replacing heuristics with analytical marginalization over continuous translations, encoding per-cell Bernoulli occupancy and uncertainty within a single grid to downweight uncertain cells.

B. Learning-Based Descriptors

PointNetVLAD [7] aggregates PointNet features with a NetVLAD layer for metric retrieval from raw point clouds. OverlapNet [8] estimates pairwise overlap and yaw offset from range images. MinkLoc3D [10] applies sparse 3D convolutions to voxelized point clouds, achieving strong recall with a compact descriptor. LoGG3D-Net [14] combines local

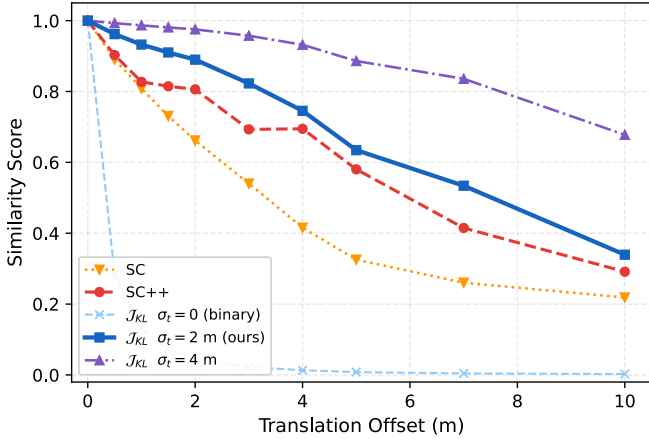


Fig. 3: Translation robustness: similarity under increasing lateral translation on KITTI-08 (averaged over 7 frames and 3 translation directions). SC (no augmentation) degrades fastest; SC++ mitigates this via discrete augmentation, producing a characteristic plateau. The Bernoulli-KL Jaccard \mathcal{J}_{KL} is shown at three blur levels: without blur ($\sigma_t=0$, dashed), $\sigma_t=2$ m (proposed), and $\sigma_t=4$ m. Analytical marginalization transforms a brittle binary descriptor into a smoothly robust one.

consistency loss with a global descriptor head for geometry-aware retrieval. OverlapTransformer [9] augments a convolutional range-image encoder with a lightweight transformer to achieve yaw-angle invariance with sub-2-ms inference. BEV-Place++ [15] renders point clouds into BEV images and trains a rotation-equivariant CNN-NetVLAD pipeline to produce compact global descriptors with fast nearest-neighbor retrieval. These methods generalize well but depend on training data and GPU inference, which limits their use on embedded platforms. PROBE achieves comparable accuracy through probabilistic modeling without any learned parameters.

C. Local Feature Methods

BTC [11] extracts keypoints from detected planes, forms triangles as viewpoint-invariant global descriptors, and verifies matches via point correspondence. STD [12] extracts stable triangles from keypoints for loop closure detection within SLAM pipelines. While these approaches perform well when integrated with a mapping backend, their reliance on explicit geometric verification restricts inference speed, making them less suited for standalone pairwise evaluation.

D. Positioning of PROBE

PROBE belongs to the handcrafted BEV family but replaces deterministic binary matching with probabilistic occupancy modeling via analytical marginalization and uncertainty-gated scoring (Sec. III). Like SC and SC++, it requires no training and no geometric verification. For a comprehensive survey, see [16]. To our knowledge, no existing method models per-cell occupancy as a Bernoulli random variable with analytically derived uncertainty for BEV-based place recognition.

III. METHODOLOGY

Given a 3D LiDAR point cloud $\mathcal{P} = \{(x_i, y_i, z_i)\}_{i=1}^N$, PROBE constructs a compact descriptor and scores pairwise similarity in four steps (Fig. 2): (i) BEV polar grid construction with max-height encoding, (ii) per-cell Bernoulli occupancy estimation via Jacobian-derived analytical marginalization, (iii) ring-mean retrieval key for KD-tree pre-filtering, and (iv) FFT-based rotation alignment with Bernoulli-KL Jaccard scoring.

A. BEV Grid Construction

Following the Scan Context framework [2], each point is projected into a polar BEV grid $\mathbf{G} \in \mathbb{R}^{R \times S}$, where R rings partition the horizontal range $[0, R_{\max}]$ and S sectors partition the azimuth $[0, 2\pi)$. Each cell stores the maximum height of its constituent points; empty cells are zero. A binary occupancy mask

$$\mathbf{O}[r, s] = \begin{cases} 1 & \text{if cell } (r, s) \text{ contains } \geq 1 \text{ point,} \\ 0 & \text{otherwise,} \end{cases} \quad (1)$$

records whether each cell is occupied.

B. Per-Cell Bernoulli Occupancy Model

A key limitation of binary occupancy matching is that boundary cells—those at the edge of observable structures—are unstable: a small translational offset of the sensor origin can toggle their occupancy state. Rather than treating all cells equally, PROBE models each cell as a Bernoulli random variable $\text{Bernoulli}(\mu)$ and estimates a per-cell uncertainty σ by analytically marginalizing over continuous translations using the polar-grid Jacobian. Both quantities are then exploited for adaptive scoring in Section III-D.

Jacobian-derived adaptive blur. Consider a point at polar coordinates (r_0, θ_0) . An isotropic Cartesian translation $\Delta \mathbf{x} = (\Delta x, \Delta y)^T \sim \mathcal{N}(\mathbf{0}, \sigma_t^2 \mathbf{I})$ induces polar perturbations via the Jacobian matrix $\mathbf{J} = \partial(r, \theta) / \partial(x, y)$. The propagated polar covariance, obtained via a first-order Taylor approximation, is

$$\Sigma_{\text{polar}} \approx \mathbf{J}(\sigma_t^2 \mathbf{I}) \mathbf{J}^T = \begin{bmatrix} \sigma_t^2 & 0 \\ 0 & \sigma_t^2 / r_0^2 \end{bmatrix}. \quad (2)$$

This yields the following decoupled perturbation distributions:

$$\Delta r \sim \mathcal{N}(0, \sigma_t^2), \quad \Delta \theta \sim \mathcal{N}(0, \sigma_t^2 / r_0^2). \quad (3)$$

The angular uncertainty decreases with range: nearby cells are more sensitive to lateral translation than distant ones, yielding the characteristic $\sigma_\theta \propto 1/r$ relationship. This first-order approximation is accurate when $\sigma_t \ll r_0$, which holds for all practical ring indices beyond the first few meters.

Proposition 1 (Translation Marginalization). Let $\mathbf{O}[r, s] \in \{0, 1\}$ be the binary occupancy of the polar grid. The expected occupancy under isotropic Cartesian translation uncertainty $\Delta \mathbf{x} \sim \mathcal{N}(\mathbf{0}, \sigma_t^2 \mathbf{I})$ is

$$\mu[r, s] = \mathbb{E}_{\Delta \mathbf{x}}[\mathbf{O}[r + \Delta r, s + \Delta \theta]] = (\mathbf{O} * \mathcal{G}_{\text{polar}})[r, s], \quad (4)$$

where $\mathcal{G}_{\text{polar}}$ is a separable Gaussian kernel with widths σ_r and $\sigma_\theta(r)$ given by (3).

Proof sketch. Since \mathbf{O} is binary, $\mathbb{E}[\mathbf{O}]$ reduces to the probability that the randomly perturbed cell falls in an occupied region. By (2), the Cartesian perturbations map to locally decorrelated Gaussian noise in the polar domain ($\Delta r \perp \Delta \theta$). Thus, the 2-D expectation factorizes into two sequential 1-D convolutions, enabling efficient separable filtering directly on the polar grid:

$$\text{Step 1: } \mu[r, \cdot] \leftarrow G_{1D}(\mathbf{O}[r, \cdot]; \sigma_\theta(r), \text{wrap}), \quad (5)$$

$$\text{Step 2: } \mu[\cdot, s] \leftarrow G_{1D}(\mu[\cdot, s]; \sigma_r, \text{constant}), \quad (6)$$

where $G_{1D}(\cdot; \sigma, \text{mode})$ denotes 1-D Gaussian convolution with boundary handling, $\sigma_\theta(r) = \sigma_{\text{eff}}(r)/(r_{\text{center}} \cdot \Delta\theta)$ is the angular kernel width in sector-cell units, and $\sigma_r = \sigma_t/\Delta r$ is the radial kernel width in ring-cell units, with $\Delta\theta = 2\pi/S$ and $\Delta r = R_{\text{max}}/R$ being the grid resolutions. The resulting $\mu[r, s] \in [0, 1]$ is exactly the marginal occupancy probability under the assumed translation model. \square

Density-adaptive σ_{eff} . The Gaussian kernel assumes a continuous occupancy field; however, LiDAR provides discrete samples whose density varies with range and sensor resolution. For the angular blur (5), we scale the effective kernel bandwidth by the local occupancy density:

$$\sigma_{\text{eff}}(r) = \sigma_t \cdot \sqrt{\rho(r)}, \quad (7)$$

where $\rho(r) = \frac{1}{S} \sum_s \mathbf{O}[r, s]$ is the per-ring occupancy rate. The $\sqrt{\rho}$ factor scales the blur proportionally to the observed density, preventing overconfident smoothing when few cells are populated. Dense rings ($\rho \approx 1$) receive full blur, preserving the theoretical uncertainty model. Sparse rings ($\rho \ll 1$) receive reduced blur, preventing over-smoothing that would obscure local structures. The radial blur (6) uses the theoretical constant $\sigma_r = \sigma_t/\Delta r$ uniformly, since the Jacobian-derived radial uncertainty (3) is independent of position.

The per-cell Bernoulli uncertainty σ is then derived directly from the blurred occupancy μ . Since the original mask \mathbf{O} is binary ($\mathbf{O}^2 = \mathbf{O}$), the variance simplifies to:

$$\sigma[r, s] = \sqrt{\mu[r, s] - (\mu[r, s])^2} = \sqrt{\mu[r, s](1 - \mu[r, s])}, \quad (8)$$

attaining a maximum of $\sigma = 0.5$ for maximally uncertain cells ($\mu = 0.5$) and vanishing for confident cells ($\mu \approx 0$ or $\mu \approx 1$).

Interpretation. Cells deep within a structure's footprint retain $\mu \approx 1$ after blurring, yielding $\sigma \approx 0$: the blur merely reinforces the occupied region. Boundary cells where the blur spreads occupancy across the occupied/empty edge produce intermediate μ and correspondingly high σ , signaling low confidence. The density-adaptive scaling ensures that this mechanism scales down on sparse sensors (e.g., 32-beam LiDAR) by reducing blur where the sampling density is insufficient to support the assumed convolution. Fig. 3 illustrates the resulting translation robustness.

C. Ring-Mean Retrieval Key

For large-scale place recognition, exhaustive pairwise scoring is prohibitive. Following SC [2], PROBE constructs a compact, rotation-invariant *retrieval key* for KD-tree nearest-neighbor pre-filtering.

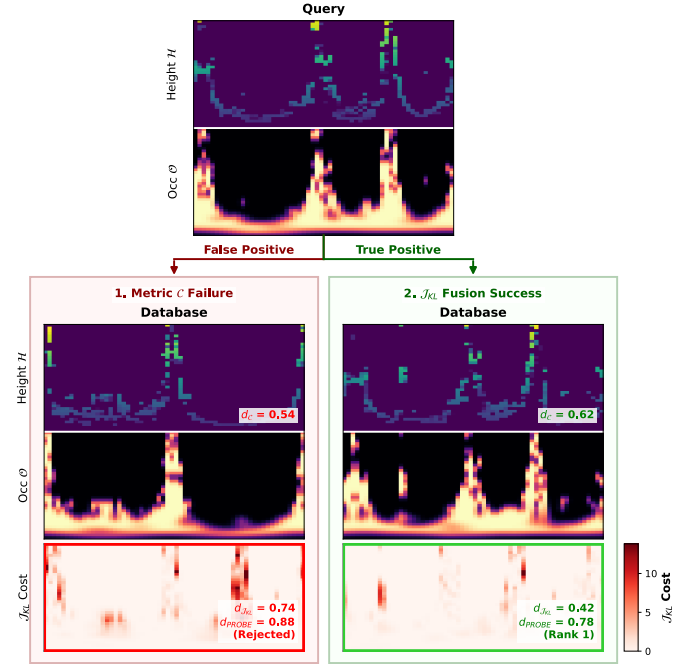


Fig. 4: Discriminative capability of the \mathcal{J}_{KL} mechanism. (Left) The metric \mathcal{C} is misled by a False Positive with a similar height profile, but the KL cost map reveals high divergence, and the fused PROBE metric correctly rejects it. (Right) The True Positive yields a low-error cost map and is correctly retrieved.

Since the azimuthal mean over all sectors in a ring is invariant to circular shifts, PROBE concatenates two complementary ring-mean vectors into a $2R$ -dimensional key:

$$\mathbf{k} = [\bar{\mathbf{G}} \parallel \bar{\boldsymbol{\mu}}] \in \mathbb{R}^{2R}, \quad (9)$$

where $\bar{\mathbf{G}}[r] = \frac{1}{S} \sum_s \mathbf{G}[r, s]$ captures the height profile, and $\bar{\boldsymbol{\mu}}[r] = \frac{1}{S} \sum_s \boldsymbol{\mu}[r, s]$ captures the occupancy density, inheriting translation robustness from the analytical marginalization. Top- K candidates retrieved via Euclidean distance are subsequently re-ranked using the full pairwise score (16).

D. Rotation Alignment and Pairwise Scoring

For each retrieved candidate pair, PROBE first resolves the heading ambiguity via FFT-accelerated circular cross-correlation over the max-height grid, then fuses two complementary probabilistic cues into a final similarity score.

1) *FFT-Based Rotation Alignment:* The normalized circular cross-correlation at azimuthal shift δ is

$$\text{CC}[\delta] = \frac{\sum_{r=0}^{R-1} \sum_{s=0}^{S-1} G_m[r, s] G_q[r, (s+\delta) \bmod S]}{\|G_m\|_F \cdot \|G_q\|_F}, \quad (10)$$

computed in $\mathcal{O}(R \cdot S + S \log S)$ via the convolution theorem using pre-computed row-wise FFTs. The optimal rotation estimate is

$$\delta^* = \arg \max_{\delta \in \{0, \dots, S-1\}} \text{CC}[\delta]. \quad (11)$$

TABLE I: Computational Complexity and Empirical Runtime. N : points, R : rings, S : sectors, H : height bins, K : column search window ($K \leq S$), K' : number of lateral offsets. Runtime measured on a single-threaded Intel Core i7 using KITTI 00.

Method	Complexity (Big- \mathcal{O})		Runtime (ms)	
	Build	Match	Extr.	Match
SC [2]	$\mathcal{O}(N)$	$\mathcal{O}(K \cdot R \cdot S)$	36.29	1.518
SC++ [3]	$\mathcal{O}(K' \cdot N)$	$\mathcal{O}(K \cdot R \cdot S)$	38.14	1.522
SOLiD [6]	$\mathcal{O}(N + R \cdot H)$	$\mathcal{O}(R)$	38.20	0.002
PROBE	$\mathcal{O}(N + R \cdot S \log S)$	$\mathcal{O}(R \cdot S + S \log S)$	<u>36.72</u>	<u>0.085</u>

2) *Bernoulli-KL Jaccard* (\mathcal{J}_{KL}): Classical binary Jaccard treats all cells in the union mask identically, which penalizes boundary mismatches as heavily as interior mismatches. We replace it with a *Bernoulli-KL Jaccard* that models each cell probabilistically and downweights unreliable cells.

Let $\mu_m, \mu_q, \sigma_m, \sigma_q$ denote the Bernoulli mean and uncertainty maps of the map and rotationally-aligned query, respectively. Define the *soft union set* $\mathcal{U} = \{(r, s) : \mu_m[r, s] + \mu_q[r, s] > \varepsilon_U\}$ ($\varepsilon_U = 10^{-3}$), where the blurred occupancy probabilities μ define the support region rather than the binary mask \mathcal{O} . This ensures that boundary cells whose Gaussian-spread occupancy extends beyond the original footprint participate in the divergence computation, consistent with the continuous marginalization framework.

Step 1: Uncertainty-proportional shrinkage. Rather than using the raw marginal probability μ directly, we shrink each cell’s occupancy toward the uninformative prior $p = 0.5$ in proportion to its Bernoulli uncertainty σ :

$$p_m[r, s] = \mu_m[r, s] \cdot (1 - \sigma_m[r, s]) + 0.5 \cdot \sigma_m[r, s], \quad (12)$$

and identically for the query, $p_q[r, s]$, using (μ_q, σ_q) . Both are strictly bounded within $[\varepsilon_B, 1 - \varepsilon_B]$ for numerical stability ($\varepsilon_B = 10^{-6}$). When $\sigma \rightarrow 0$ (confident cell), $p \rightarrow \mu$ and the observation dominates; when $\sigma \rightarrow 0.5$ (maximally uncertain boundary cell), $p \rightarrow 0.5$ and the cell is effectively neutralized, contributing zero KL divergence in subsequent steps.

Step 2: Symmetric KL divergence. For each cell $(r, s) \in \mathcal{U}$, the symmetric KL divergence between the smoothed Bernoulli distributions is

$$D_{KL}[r, s] = \frac{1}{2}(\text{KL}(p_m \| p_q) + \text{KL}(p_q \| p_m)), \quad (13)$$

where $\text{KL}(p \| q) = p \ln(p/q) + (1-p) \ln((1-p)/(1-q))$.

Bernoulli-KL Jaccard. The Bernoulli-KL Jaccard¹ aggregates the per-cell divergence via the arithmetic mean over the soft union \mathcal{U} :

$$\mathcal{J}_{KL}(\delta^*) = \exp\left(-\frac{1}{|\mathcal{U}|} \sum_{(r,s) \in \mathcal{U}} D_{KL}[r, s]\right) \in (0, 1]. \quad (14)$$

Explicit confidence weighting is unnecessary: the shrinkage in Step 1 already drives uncertain cells toward $p=0.5$, where $D_{KL} \rightarrow 0$, so they contribute negligible divergence.

¹We retain the term ‘‘Jaccard’’ because, like the binary Jaccard index, \mathcal{J}_{KL} is defined over the union of occupied cells and returns 1 for identical inputs.

TABLE II: PROBE Hyper-Parameters (Fixed Across All Experiments)

Symbol	Description	Value
R	Number of distance rings	40
S	Number of azimuth sectors	60
R_{\max}	Maximum range [m]	80
σ_t	Translation uncertainty [m]	2.0
ε_B	Bernoulli clamp	10^{-6}
v	Voxel grid size [m]	0.5

Analysis. When both scans agree ($p_m = p_q$), $D_{KL} = 0$ and $\mathcal{J}_{KL} = 1$. When they disagree, the shrinkage attenuates unreliable cells: Bayesian shrinkage (Step 1) drives uncertain occupancies toward the prior, reducing their KL contribution to near zero. Stable interior mismatches, where both σ values are near zero, dominate the mean KL, producing low \mathcal{J}_{KL} and correct rejection.

3) *Cosine Similarity* (\mathcal{C}): The cosine similarity at the aligned rotation δ^* is

$$\mathcal{C}(\delta^*) = \text{CC}[\delta^*], \quad (15)$$

i.e., the normalized cross-correlation value at the estimated rotation offset (11).

4) *Final Distance: Log-Linear Evidence Fusion:* The PROBE similarity combines two complementary cues:

$$S_{\text{PROBE}} = \mathcal{J}_{KL}(\delta^*) \cdot \mathcal{C}(\delta^*), \quad (16)$$

with distance $d(m, q) = 1 - S_{\text{PROBE}}$.

Probabilistic interpretation. Defining $\ell_1 = \log \mathcal{J}_{KL}$ and $\ell_2 = \log \mathcal{C}$ as log-likelihood contributions from occupancy and height evidence respectively, the multiplicative score becomes

$$\log S_{\text{PROBE}} = \ell_1 + \ell_2, \quad (17)$$

which is a *log-linear model* [17] that aggregates conditionally independent evidence sources. Under the assumption that occupancy agreement and height correlation are independent conditioned on the event ‘‘same place,’’ the product form yields the joint likelihood $P(\text{data} \mid \text{same place}) \propto \mathcal{J}_{KL} \cdot \mathcal{C}$. The multiplicative structure ensures that *both* cues must agree for a high score: a single sufficiently negative cue (low \mathcal{J}_{KL} or low \mathcal{C}) suffices for rejection, consistent with the veto property of likelihood-based fusion. As illustrated in Fig. 4, this complementarity allows the fused metric to successfully reject perceptually aliased false positives that share a numerically similar height profile but differ in structural occupancy.

E. Computational Complexity

Table I compares computational costs for descriptor construction and pairwise matching. All methods share the $\mathcal{O}(N)$ grid-building pass; PROBE adds an azimuthal FFT and separable Gaussian blur per ring, both negligible relative to the point-cloud pass. For pairwise matching, SC exhaustively evaluates K column shifts at $\mathcal{O}(K \cdot R \cdot S)$, whereas PROBE resolves rotation via FFT cross-correlation in $\mathcal{O}(R \cdot S + S \log S)$ using pre-computed spectra, yielding a log-factor improvement. SOLiD achieves the lowest per-pair cost via compact vector distance ($\mathcal{O}(R)$). As empirically validated in Table I,

TABLE III: Single-Session Place Recognition (AUC, Online Mode, $d_{gt}=10$ m). V-64/32/16: Velodyne HDL-64/32/16; O-128: Ouster OS2-128; CU: ComplexUrban. Best in **bold**, second-best underlined. †: supervised (trained on KITTI).

Method	KITTI (V-64)				HeLiPR (O-128)				NCLT (V-32)				CU (V-16)				Avg
	00	02	05	08	k05	k06	r05	r06	0526	0820	0928	0405	00	01	02	04	
M2DP [13]	.889	.731	.710	.005	.525	.015	.846	.801	.356	.077	.224	.193	<u>.151</u>	.672	.218	.550	.435
SC [2]	.901	.681	.738	.644	.887	.923	.830	.648	.677	.524	.607	.605	.045	.388	.335	.476	.619
LiDAR-Iris [4]	.879	.764	.726	.614	.885	.918	.876	.624	.725	.518	.606	.648	.037	.306	.352	.422	.619
SC++ [3]	.905	.830	.760	.785	<u>.957</u>	<u>.982</u>	.882	.819	.761	.628	.692	.719	.120	.619	.354	.504	.707
RING++ [5]	.826	.755	.859	.704	.911	.933	.981	.968	.776	.686	.625	.660	.818	.905	.296	.815	.782
SOLiD [6]	.892	.674	.710	.752	.706	.618	.734	.563	.492	.344	.491	.591	.008	.136	.142	.265	.507
BEVPlace++† [15]	<u>.911</u>	.901	<u>.775</u>	.948	.983	.989	.854	<u>.845</u>	<u>.847</u>	<u>.758</u>	.815	<u>.798</u>	.058	.526	<u>.377</u>	.568	<u>.747</u>
PROBE (Ours)	.912	<u>.782</u>	.754	<u>.794</u>	.951	.958	<u>.901</u>	.761	.882	.776	<u>.776</u>	.817	.123	<u>.712</u>	.390	<u>.616</u>	.744

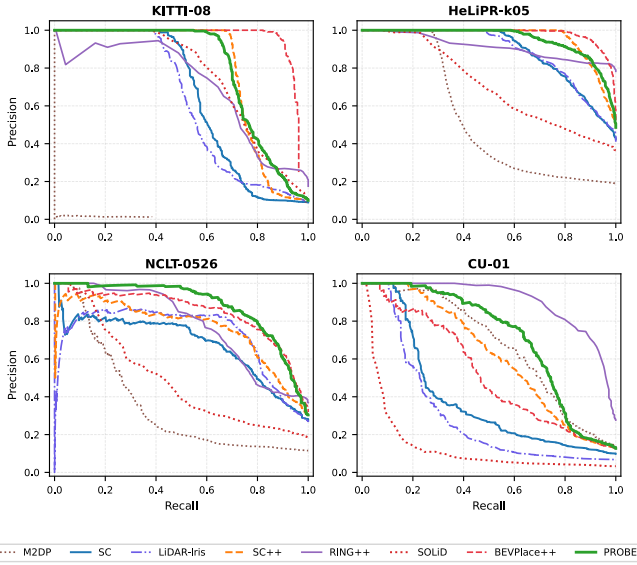


Fig. 5: Single-session Precision-Recall curves (one representative sequence per dataset).

PROBE’s extraction time remains comparable to standard baselines, and its FFT-based matching is substantially faster than SC’s exhaustive column shifting.

IV. EXPERIMENTS

A. Setup

Datasets. We evaluate on four datasets spanning four LiDAR types: **KITTI** [18] (Velodyne HDL-64E, sequences 00/02/05/08), **HeLiPR** [19] (Ouster OS2-128, urban and sub-urban), **NCLT** [20] (Velodyne HDL-32E, four campus sessions), and **ComplexUrban** [21] (Velodyne VLP-16, dense urban). In total, we report 16 single-session and 6 multi-session sequence pairs (22 configurations).

Evaluation. Single-session matching uses *online* mode: each query retrieves from past frames with a 25 m trajectory-distance exclusion zone. Multi-session uses the full database. Ground-truth positives are pairs within 10 m for all datasets (twice the 5 m database sampling interval).

Baselines. M2DP [13], Scan Context (SC) [2], LiDAR-Iris [4], SC++ [3], RING++ [5], SOLiD [6], and BEVPlace++ [15] (supervised†; trained on KITTI).

Metrics. Precision-Recall (PR) curves, AUC (area under the PR curve), **R@1** (recall at rank 1), and **F1_{max}** (maximum F1 score). Tables report AUC; R@1 and F1_{max} follow consistent trends and are omitted for conciseness.

Parameters. PROBE uses fixed hyper-parameters across all experiments (Table II).

B. Single-Session Results

Table III reports the AUC for 16 single-session sequences across four diverse sensor configurations (Fig. 5 shows representative PR curves). Overall, RING++ achieves the highest average AUC, followed closely by BEVPlace++ and PROBE. PROBE ranks third on average, competitive on 32–128-beam sensors but limited on the sparse 16-beam configuration.

KITTI (V-64). On the dense 64-beam KITTI dataset, the supervised BEVPlace++ yields the highest dataset average, benefiting from being trained directly on this domain. Among the handcrafted methods, PROBE achieves competitive results, leading on seq. 00. PROBE’s continuous formulation does not sacrifice discriminability even in dense environments where binary occupancy is inherently stable.

HeLiPR (O-128). The HeLiPR dataset features the ultra-dense Ouster OS2-128 sensor. Here, RING++ achieves the strongest performance on the riverside sequences, using its translation-invariant Radon-Fourier features that excel under dense spatial sampling. Conversely, BEVPlace++ leads the KAIST sequences. PROBE maintains competitive performance throughout, confirming that the probabilistic blur does not degrade discriminability on high-density grids.

NCLT (V-32). PROBE achieves the highest dataset average on the 32-beam NCLT dataset, outperforming all baselines including the supervised BEVPlace++, for which NCLT constitutes an unseen domain. These results indicate that the Jacobian-derived σ -gating is effective on sensors with sufficient angular density for statistical modeling, yet sparse enough that boundary cells suffer from thresholding artifacts under binary occupancy.

ComplexUrban (V-16). The VLP-16 sensor produces inherently sparse and fragmented BEV grids, posing a considerable challenge for geometry-based descriptors. RING++ maintains robust performance due to the global integration properties of the Radon transform. All direct BEV matching methods, including the supervised BEVPlace++ and PROBE, exhibit

TABLE IV: Multi-Session Place Recognition (AUC, $d_{gt}=10$ m). 6 cross-session pairs across two datasets. Best in **bold**, second-best underlined. †: supervised (trained on KITTI).

Method	HeLiPR (O-128)			NCLT (V-32)			Avg
	$k5 \rightarrow 6$	$r5 \rightarrow 6$	$r6 \rightarrow 5$	$26 \rightarrow 20$	$26 \rightarrow 28$	$26 \rightarrow 05$	
M2DP [13]	.869	.824	.806	.808	.797	.214	.720
SC [2]	.983	.861	.876	.927	.914	.648	.868
LiDAR-Iris [4]	.993	.931	.963	.932	.942	<u>.815</u>	.929
SC++ [3]	.980	.860	.862	.931	.926	.603	.860
RING++ [5]	.837	.827	.934	.822	.779	.291	.748
SOLiD [6]	.683	.551	.578	.788	.705	.228	.589
BEVPlace++† [15]	.973	.945	.920	.981	.977	.851	.941
PROBE (Ours)	<u>.986</u>	<u>.941</u>	<u>.940</u>	<u>.979</u>	<u>.977</u>	.785	<u>.935</u>

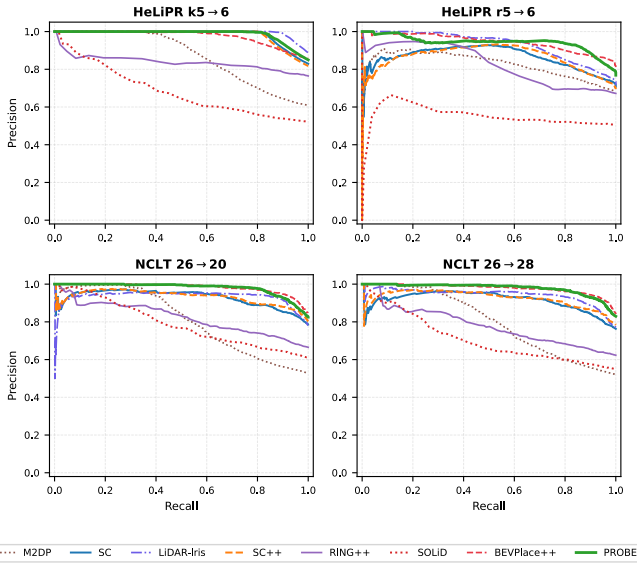


Fig. 6: Multi-session Precision-Recall curves (two representative pairs per dataset, four total).

limited performance on this dataset. Under such extreme sparsity, the continuous KL divergence estimates become noisy, as too few cells are occupied to form a reliable occupancy distribution.

C. Multi-Session Results

Table IV reports AUC for 6 multi-session pairs across HeLiPR and NCLT; Fig. 6 shows representative PR curves. Multi-session evaluation is more challenging due to spatiotemporal variations and differing traversal trajectories.

The supervised BEVPlace++ achieves the highest average AUC. PROBE follows closely, achieving the best results among handcrafted methods and outperforming LiDAR-Iris. RING++, which dominates single-session evaluation, ranks sixth in the multi-session average. While Radon-Fourier features provide translation invariance for locally dense revisits, they lose discriminability when global map and query trajectories diverge across sessions.

TABLE V: Ablation Summary (AUC, $d_{gt}=10$ m). Best in each group in **bold**, second-best underlined.

Group	Variant	Single	Multi
Score	(C1) C only	<u>.711</u>	<u>.915</u>
	(C2) \mathcal{J}_{KL} only	.691	.902
	(C3) $\mathcal{J}_{KL} \cdot C$ (ours)	.744	.935
Blur	$\sigma_t = 0$ (binary)	.679	.903
	$\sigma_t = 2$ m (ours)	.744	.935
	$\sigma_t = 4$ m	<u>.739</u>	<u>.931</u>

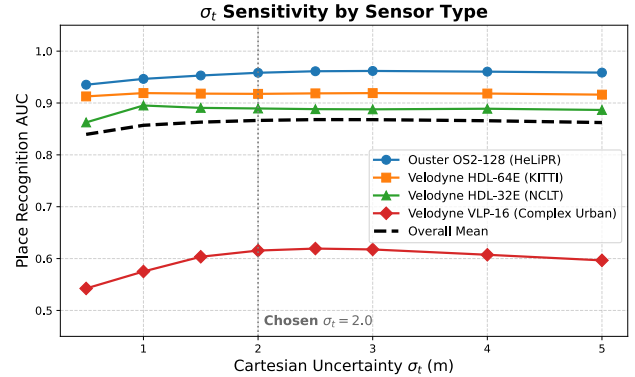


Fig. 7: Sensitivity of σ_t across four LiDAR sensor types. The AUC remains stable between 1.5–3.0 m, confirming $\sigma_t=2.0$ m as a robust default.

HeLiPR. LiDAR-Iris achieves the highest scores on specific sequences. PROBE, however, demonstrates the most consistent robustness, ranking second across all three pairs despite substantial spatiotemporal structural changes.

NCLT. Despite not being trained on NCLT, the learned features of BEVPlace++ generalize to this unseen domain, achieving the highest AUCs. PROBE closely follows the supervised baseline, BEVPlace++, matching it on 26→28. The analytical σ -gating accommodates the occupancy variations that otherwise degrade binary matching.

D. Ablation and Robustness Analysis

Score components and σ_t sensitivity. Table V summarizes ablations averaged across all 22 sequence configurations. The multiplicative fusion (C3) substantially outperforms individual cues, confirming that occupancy agreement and height alignment provide complementary evidence. Disabling the Jacobian blur ($\sigma_t=0$) reverts the system to binary matching and degrades the AUC, validating the contribution of the Bernoulli layer. A finer-grained sweep over eight values (0.5–5.0 m) on four LiDAR configurations (Fig. 7) reveals a broad plateau between $\sigma_t=1.5$ m and 3.0 m across all sensors, with less than 0.5% variance. Denser sensors tend toward larger values (~ 3.0 m), while sparse sensors peak near 2.5 m; the default $\sigma_t=2.0$ m remains within the plateau, supporting its sensor-agnostic robustness.

Robustness under restricted FOVs. We simulated restricted FOVs under symmetric and asymmetric conditions (Fig. 8). Under symmetric clipping, forward loops degrade gracefully, while reverse loops drop to 0% recall as expected. Under

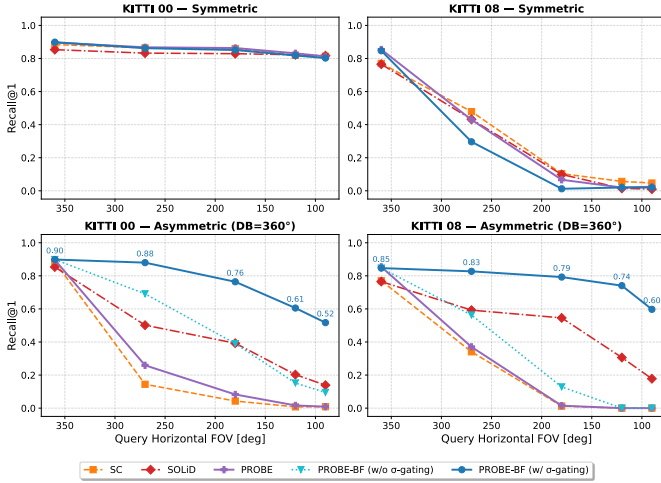


Fig. 8: Place recognition performance under restricted FOVs. **Top (Symmetric):** Both database and query are clipped identically. **Bottom (Asymmetric):** A narrow-FOV query against a 360° DB. KITTI 08 highlights the geometric collapse in symmetric reverse loops and PROBE-BF’s robust recovery via σ -gating in asymmetric scenarios.

asymmetric restriction (narrow query vs. 360° DB), PROBE’s σ -gating treats the unobserved sectors as pure uncertainty ($\mu=0.5$, $\sigma=0.5$), allowing partial-geometry alignment. With brute-force matching (PROBE-BF, bypassing retrieval keys distorted by missing sectors), it recovers 0.79 R@1 at 180° on KITTI 08, substantially outperforming all baselines.

V. DISCUSSION AND CONCLUSION

We presented PROBE, a probabilistic BEV descriptor that addresses viewpoint sensitivity in LiDAR place recognition. By replacing heuristic binary occupancy with a per-cell Bernoulli model (μ, σ) derived via analytical marginalization over continuous Cartesian shifts, PROBE retains grid-based efficiency while improving cross-session robustness. Density-adaptive scaling prevents over-smoothing on sparse sensors, and multiplicative fusion of the Bernoulli-KL Jaccard and FFT height cosine similarity yields a discriminative and robust pipeline. A sweep across four sensor types (16–128 channels) confirms that $\sigma_t=2.0$ m lies within a broad performance plateau (Fig. 7), establishing a sensor-independent default.

The shrinkage mechanism suppresses symmetric boundary noise, but provides limited protection against *asymmetric* occupancy changes (e.g., parked vehicles present only in the database); dynamic-object filtering or temporal priors are potential mitigations. Similarly, performance degrades on low-channel sensors (e.g., 16-beam) where wide vertical gaps induce artificial structural voids; dynamically increasing cell size proportionally to the sparsity may restore the minimum occupancy density for stable probabilistic modeling. More broadly, like all BEV descriptors, PROBE remains vulnerable to extreme translational offsets (> 5 m). While the Bernoulli formulation intrinsically supports restricted-FOV LiDARs via σ -gating, missing sectors distort the retrieval keys, motivating future work on uncertainty-aware keys, asymmetric mapping,

and distributional height encodings to unify geometric and learned representations.

REFERENCES

- [1] S. Thrun, W. Burgard, and D. Fox, *Probabilistic Robotics*. Cambridge, MA, USA: MIT Press, 2005.
- [2] G. Kim and A. Kim, “Scan context: Egocentric spatial descriptor for place recognition within 3D point cloud map,” in *Proc. IEEE/RSJ Int. Conf. Intell. Robots Syst. (IROS)*, 2018, pp. 4802–4809.
- [3] G. Kim, S. Choi, and A. Kim, “Scan context++: Structural place recognition robust to rotation and lateral variations in urban environments,” *IEEE Trans. Robot.*, vol. 38, no. 3, pp. 1856–1874, 2022.
- [4] Y. Wang, Z. Sun, C.-Z. Xu, S. E. Sarma, J. Yang, and H. Kong, “LiDAR Iris for loop-closure detection,” in *Proc. IEEE/RSJ Int. Conf. Intell. Robots Syst. (IROS)*, 2020, pp. 5769–5775.
- [5] X. Xu, S. Lu, J. Wu, H. Lu, Q. Zhu, Y. Liao, R. Xiong, and Y. Wang, “RING++: Roto-translation-invariant Gram for global localization on a sparse scan map,” *IEEE Trans. Robot.*, vol. 39, no. 6, pp. 4616–4635, 2023.
- [6] H. Kim, J. Choi, T. Sim, G. Kim, and Y. Cho, “Narrowing your FOV with SOLiD: Spatially organized and lightweight global descriptor for FOV-constrained LiDAR place recognition,” *IEEE Robot. Autom. Lett.*, vol. 9, no. 11, pp. 9645–9652, 2024.
- [7] M. A. Uy and G. H. Lee, “PointNetVLAD: Deep point cloud based retrieval for large-scale place recognition,” in *Proc. IEEE Conf. Comput. Vis. Pattern Recognit. (CVPR)*, 2018, pp. 4470–4479.
- [8] X. Chen, T. Labe, A. Milioto, T. Rohling, and C. Stachniss, “OverlapNet: Loop closing for LiDAR-based SLAM,” in *Proc. Robot.: Sci. Syst. (RSS)*, 2020.
- [9] J. Ma, J. Zhang, J. Xu, R. Ai, W. Gu, and X. Chen, “OverlapTransformer: An efficient and yaw-angle-invariant transformer network for LiDAR-based place recognition,” *IEEE Robot. Autom. Lett.*, vol. 7, no. 3, pp. 6958–6965, 2022.
- [10] J. Komorowski, “MinkLoc3D: Point cloud based large-scale place recognition,” in *Proc. IEEE Winter Conf. Appl. Comput. Vis. (WACV)*, 2021, pp. 1789–1798.
- [11] C. Yuan, J. Lin, Z. Liu, H. Wei, X. Hong, and F. Zhang, “BTC: A binary and triangle combined descriptor for 3-D place recognition,” *IEEE Trans. Robot.*, vol. 40, pp. 1580–1599, 2024.
- [12] C. Yuan, J. Lin, Z. Zuo, X. Hong, and F. Zhang, “STD: Stable triangle descriptor for 3D place recognition,” in *Proc. IEEE Int. Conf. Robot. Autom. (ICRA)*, 2023, pp. 1897–1903.
- [13] L. He, X. Wang, and H. Zhang, “M2DP: A novel 3D point cloud descriptor and its application in loop closure detection,” in *Proc. IEEE/RSJ Int. Conf. Intell. Robots Syst. (IROS)*, Daejeon, Korea, 2016, pp. 231–237.
- [14] K. Vidanapathirana, M. Ramezani, P. Moghadam, S. Sridharan, and C. Fookes, “LoGG3D-Net: Locally guided global descriptor learning for 3D place recognition,” in *Proc. IEEE Int. Conf. Robot. Autom. (ICRA)*, 2022, pp. 2215–2221.
- [15] L. Luo, S.-Y. Cao, X. Li, J. Xu, R. Ai, Z. Yu, and X. Chen, “BEV-Place++: Fast, Robust, and Lightweight LiDAR Global Localization for Autonomous Ground Vehicles,” *IEEE Trans. Robot.*, vol. 41, pp. 4479–4498, 2025.
- [16] Y. Zhang, P. Shi, and J. Li, “LiDAR-based place recognition for autonomous driving: A survey,” *ACM Computing Surveys*, vol. 57, no. 4, Art. 106, Dec. 2024.
- [17] C. M. Bishop, *Pattern Recognition and Machine Learning*. New York: Springer, 2006.
- [18] A. Geiger, P. Lenz, and R. Urtasun, “Are we ready for autonomous driving? The KITTI vision benchmark suite,” in *Proc. IEEE Conf. Comput. Vis. Pattern Recognit. (CVPR)*, 2012, pp. 3354–3361.
- [19] M. Jung, W. Yang, D. Lee, H. Gil, G. Kim, and A. Kim, “HeLiPR: Heterogeneous LiDAR dataset for inter-LiDAR place recognition under spatiotemporal variations,” *Int. J. Robot. Res.*, vol. 43, no. 12, pp. 1867–1883, 2024.
- [20] N. Carlevaris-Bianco, A. K. Ushani, and R. M. Eustice, “University of Michigan North Campus long-term vision and lidar dataset,” *Int. J. Robot. Res.*, vol. 35, no. 9, pp. 1023–1035, 2016.
- [21] J. Jeong, Y. Cho, Y.-S. Shin, H. Roh, and A. Kim, “Complex urban dataset with multi-level sensors from highly diverse urban environments,” *Int. J. Robot. Res.*, vol. 38, no. 6, pp. 642–657, 2019.