

SEG-JPEG: Simple Visual Semantic Communications for Remote Operation of Automated Vehicles over Unreliable Wireless Networks

*

Sebastian Donnelly ¹, Ruth Anderson ², George Economides ³, James Broughton ⁴,
Peter Ball ⁴, Alexander Rast ⁵, and Andrew Bradley ¹

¹Autonomous Driving and Intelligent Transport Group, Oxford Brookes University, Oxford, UK

²Oxfordshire County Council, Oxford, UK

³Department for Transport, London, UK

⁴School of Engineering, Computing & Mathematics, Oxford Brookes University, Oxford, UK

⁵Artificial Intelligence, Data Analysis and Systems Institute, Oxford Brookes University, Oxford, UK

{19169529, arast, abradley}@brookes.ac.uk, ruth.anderson@oxfordshire.gov.uk

Abstract

Remote Operation is touted as being key to the rapid deployment of automated vehicles. Streaming imagery to control connected vehicles remotely currently requires a reliable, high throughput network connection, which can be limited in real-world remote operation deployments relying on public network infrastructure. This paper investigates how the application of computer vision assisted semantic communication can be used to circumvent data loss and corruption associated with traditional image compression techniques. By encoding the segmentations of detected road users into colour coded highlights within low resolution greyscale imagery, the required data rate can be reduced by 50 % compared with conventional techniques, while maintaining visual clarity. This enables a median glass-to-glass latency of below 200ms even when the network data rate is below 500kbit/s, while clearly outlining salient road users to enhance situational awareness of the remote operator. The approach is demonstrated in an area of variable 4G mobile connectivity using an automated last-mile delivery vehicle. With this technique, the results indicate that large-scale deployment of remotely operated automated vehicles could be possible even on the often constrained public 4G/5G mobile network, providing the potential to expedite the nationwide roll-out of automated vehicles.

*This work has been supported by the GREEN-LOG project that has received funding from the European Union's Horizon Europe research and innovation programme under Grant Agreement No 101069892 and from the United Kingdom Research and Innovation (UKRI) agency. Views and opinions expressed are however those of the author(s) only and do not necessarily reflect those of the European Union, the European Climate, Infrastructure and Environment Executive Agency (CINEA) or the UKRI. Neither the European Union nor the granting authorities can be held responsible for them.



Figure 1: Augmented greyscale imagery presented to a remote operator, highlighting, vehicles (blue), humans (red) and vehicles (blue).

1 Introduction

The capability to remotely operate a vehicle from anywhere in the World represents a key step towards the wider adoption of connected and automated vehicles [Rosa-Garcia et al., 2025]. This enables remote assistance to be provided to automated vehicles which, if lower than SAE level 5, may still require corrective input when presented with unknown challenges [SAE International, 2021]. To enable a remote operator to make safety critical control decisions, a sufficient amount of information needs to be streamed at low latency from the connected vehicle for the operator to maintain situational awareness (Fig. 1).

Current remote operation deployments are typically limited to geographically constrained areas, as conventional real-time imagery streaming techniques require a continuous, low-latency, high-throughput network connection, which is not guaranteed across public mobile networks [Amador et al., 2022]. A major factor is that mobile network operators often prioritize downlink performance over uplink performance [Fezeu et al., 2025].

This creates a bottleneck, as streaming imagery and other sensor data from a vehicle to a remote operator relies heavily on a strong uplink connection. Reduced datarates typically result in compression artefacts, which can make it difficult for a remote operator to accurately perceive salient information, with potentially safety-critical consequences *e.g.* failure to notice a pedestrian. The throughput capacity of a network closely ties with its latency characteristics [Cao et al., 2023], which has a detrimental impact on remote operation performance, as it becomes increasingly difficult to control a vehicle when the closed-loop latency is above 300ms [Neumeier et al., 2019]. Despite these challenges, the ability to remotely operate a vehicle on a relatively low throughput network is vital for the widespread adoption of remotely operated vehicles - requiring a technique which can exceed the capability of currently available imagery compression algorithms while preserving saliency [Gimenez-Guzman et al., 2024].

Advances in computer vision have improved the accuracy of scene recognition [Dolatyabi et al., 2025] (*e.g.* detection of objects, pedestrians, road users *etc.*), presenting an opportunity for a technique which utilises both the efficiencies of modern compression algorithms and the environmental awareness enabled by computer vision. Sending only the information that is valuable to a recipient is a key concept of semantic communication - representing a paradigm shift away from more conventional communication approaches which simply send compressed bit level data [Huang et al., 2023]. Such an approach could reduce the loss of situational awareness associated with traditional high compression video streaming, enabling sustained, robust communication on low throughput networks. In this work, traditional JPEG compression is enhanced by semantic encodings to overcome the limitations of highly compressed imagery, for a real-time remote control application (Fig. 1).

2 Related Work

A major concern to remotely operated vehicle deployments is the insufficient coverage of high quality mobile networks, affecting throughput and latency [Neumeier et al., 2019], [Bokern et al., 2025]. While Georg et al. [Georg et al., 2020] showed that lowering imagery compression quality can decrease network throughput requirements and latency, the associated loss of image fidelity can impact a remote operator’s ability to identify the information necessary to safely control a vehicle, with Hoffmann et al. [Hoffmann et al., 2022] finding that poor quality imagery can negatively affect remote operator reaction times, thus increasing closed loop latency.

Many recent remote driving trials use the h.264 codec to compress transmitted imagery [Bellanger et al., 2024], [Kerbl et al., 2025], [Testouri et al., 2025], typically requiring a throughput of at least 20 Mbit/s to provide the remote operator with imagery of sufficient

quality to safely control a vehicle. The h.264 codec is likely the most widely used compression method across *all* streaming imagery applications - achieving a high compression efficiency by using interframe compression, which involves processing of frames for the extraction of motion vectors relative to occasional keyframes prior to transmission. Originally designed for streaming services where 2s or more latency is acceptable [Wiegand et al., 2003], the compression efficiency and latency characteristics of h.264 are inversely proportional; increasing the number of keyframes decreases latency but increases the throughput requirements to maintain visual fidelity. On a variable network connection partial motion vector updates can cause distortion such as a frame tearing or macroblocking, rendering the frame corrupt and potentially unsuitable for use by a remote operator (Fig. 2a). This significantly impacts upon performance for a remotely operated vehicle operating on a throughput-constrained mobile network connection.



(a) Frame tearing.

(b) Macroblocking.

Figure 2: Frame distortion in h.264 imagery caused by a reduced quality mobile network connection¹.

Moving on from traditional bit-level compression which is subject to the Shannon limit [Shannon,], semantic communication has the potential to increase the efficiency of data transmission by communicating meaning instead of uninterpreted data [Liang et al., 2025]. While recent work on semantic communication has shown promising results in compressing imagery more efficiently than traditional codecs [Gimenez-Guzman et al., 2024], the focus has been on accurate image reconstruction [Huang et al., 2023] rather than low latency capabilities or computational efficiency [Chen et al., 2025], factors which are critical to remote operation systems running on computationally constrained edge hardware.

The ability to combine the scene understanding capabilities offered by computer vision techniques with a data compression technique would enable a semantic communication approach - conveying the information which matters to the remote operator in an efficient manner designed specifically for variable network environments.

3 Methodology

The methodology covers the development of a semantic layering imagery transmission technique, the setup of a

¹Evaluated using imagery from the Oxford RobotCar dataset [Maddern et al., 2017]

remotely operated vehicle and the experimental evaluation using the public mobile network.

3.1 SEG-JPEG: Semantic Layering Imagery Technique

Ensuring the remote operator can understand the environment surrounding the vehicle is of primary importance to enable safe operation, and the artefacts introduced via traditional imagery compression approaches can make it difficult for a remote operator to clearly distinguish salient objects. The approach presented in this study processes the imagery using computer vision prior to compression, augmenting low quality imagery with segmentations - clearly highlighting salient objects (*e.g.* other vehicles, pedestrians *etc.*). The imagery can then be transmitted to the remote operator in the compact greyscale format before being recoloured using reserved shades. This process is outlined below in Fig. 3.

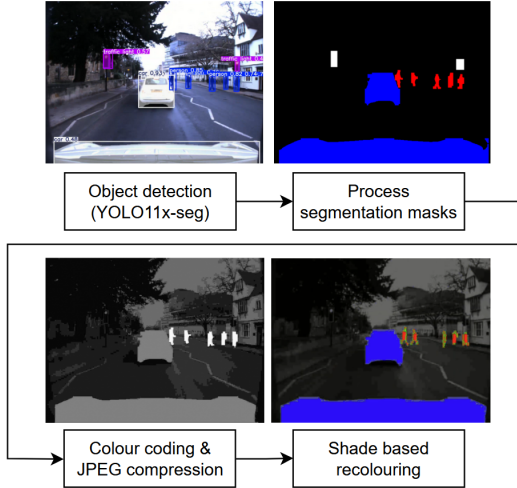


Figure 3: Augmenting highly compressed imagery with road user segmentations¹.

3.1.1 Object Detection

To detect and highlight road users in the imagery, the system utilises the YOLO computer vision model [Ultralytics,]. The YOLO11x-seg model provides the highest accuracy computer vision inference out of the YOLO11 family, and is capable of segmenting imagery according to the detected classifications. Using a mini-PC (with an Nvidia RTX 4070 GPU) on the vehicle, the average time to extract a segmented frame when using the YOLO11x-seg model is 35.8ms with a standard deviation of 3.1ms. Although inference is much faster using the YOLO11n-seg model at an average of 7.3ms, the resulting decrease in confidence and increase in misdetections is believed to negate any benefits experienced by processing the imagery faster.


3.1.2 Salient Compression

Uncompressed greyscale imagery is three times more compact than conventional RGB imagery, using a single channel to store pixel luminance. While colour JPEG compression efficiency can be attributed to an aggressive reduction of colour information via chroma sub-sampling [Wallace, 1991], greyscale JPEG compression further reduces imagery sizes by removing the colour channels entirely, instead solely using pixel luminance.

To embed the detected road users within the highly compressed greyscale JPEG imagery, 3 distinct shade values were chosen at large intervals to represent the segmentation masks to be clearly defined during the later recolouring process, with the remaining shades constituting the rest of the image in greyscale. A value of 240 represents a person, 200 a bicycle and 160 a vehicle. Once the greyscale segmentation mask and greyscale image were combined, the imagery was compressed using greyscale JPEG compression.

3.1.3 Operator Reconstruction

The received greyscale SEG-JPEG imagery is enhanced by selective recolouring according to predefined shade values. Pedestrians, bicycles and vehicles are highlighted in primary colours, ensuring that they remain visible to the remote operator even if the imagery is highly compressed (Fig. 4a). The buffer of 40 shades between each of the three road user masks reduces the bleeding effect on the borders caused by the JPEG compression process which can affect how the shade is interpreted.



(a) Busy urban road

(b) Pedestrians crossing road

Figure 4: Highly compressed greyscale JPEG imagery with road users highlighted to enhance situational awareness. Red indicates a person, green a bicycle, blue a road vehicle¹.

3.2 Hardware Setup

Electric Assisted Vehicles (EAVs) are gaining popularity in major cities for last-mile delivery services, including in Oxford. The Green-Log project equipped an EAV with actuators, sensors and computing to enable its use as a remotely operable vehicle, replacing the need for an in-vehicle driver (Fig. 5).

The remote operation system runs on a mini-PC (ASUS ROG NUC with an Intel Core Ultra 9 and a 8GB Nvidia RTX 4070 Mobile GPU and 32GB of RAM). Mobile communication is enabled by the RUT M51 mobile router, providing 4G/5G network access via (consumer

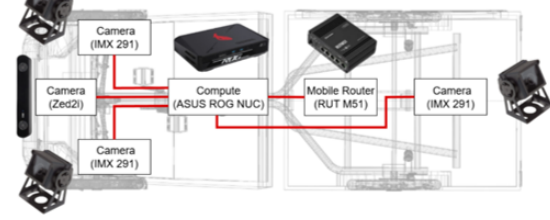


Figure 5: Green-Log Mobile Delivery Hub (top), remote operation system components installed in the vehicle (bottom).

grade) SIM card. Front facing imagery is collected by a Zed2i stereo camera, and three additional Arducam IMX 291 cameras are positioned to provide a complete view of the surrounding environment.

The interface with the vehicle is achieved via a ROS2 node running on the mini-PC - which converts steering, braking and throttle commands from the remote operator to generate CANbus control commands to the vehicle.

Communication between the vehicle and remote operator is achieved using UDP sockets via a mobile network connection using ZeroTier to handle routing over the Internet. The control commands, cameras and individual sensor and status messages are each directed to their own unique UDP port. Control commands and low data rate sensor responses use the JSON format, while higher data rate information from the cameras is sent as a bytestream.

3.3 Experiments

To evaluate the constraints and performance of the technique, a number of experiments were carried out. These included the following: Quantifying network performance within the operating area on campus; Evaluating the G2G performance of the SEG-JPEG technique compared with h.264 compression; Evaluating Imagery Quality.

All remote operation testing was conducted on private publicly accessible roads at Oxford Brookes University's Headington Hill Campus with a safety driver on-board using public mobile phone networks. The approximately 0.8km long route (Fig. 6) was selected to include areas of varying connectivity to reflect real world conditions across a larger urban setting. Due to interrupted 5G connectivity, testing was conducted using the 4G network using a single provider evaluated to have the most coverage in the area.

To evaluate how the network coverage affects latency, a continuous stream of UDP packages contributing to a data rate of 1Mbit/s was transmitted via the public

mobile network from the ROV to the remote operation station, connected to a wired local network.

4 Results And Evaluation

4.1 Network Saturation And Latency

The West side of the route exhibited substantially increased latency due to a large, elevated campus building in the line-of-sight between the vehicle and the network provider's nearest mobile mast (approximately 1.2km to the East). With a 1Mbit/s data rate, the median network latency across the entire test was evaluated to be 82ms with a standard deviation of 32ms.

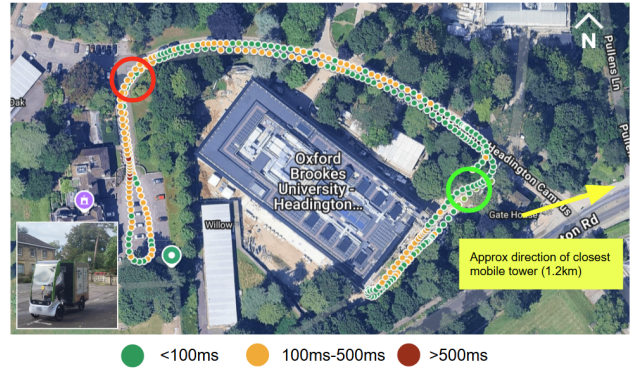


Figure 6: Variation in network latency captured while driving the EAV around campus streaming data with a rate of 1000kbit/s upload. The approximate direction of the mobile network tower is shown. Sample areas for poor signal strength (circled red) and improved signal strength (circled green) are marked for further evaluation.

Areas of particularly poor signal strength (-108dBm) and improved but still poor signal strength (-87dBm) were chosen to evaluate the maximum low latency throughput in more detail. For this, the data rate was increased by 100kbit/s at regular intervals until the network latency exceeded 5000ms. The saturation point is considered to be the point when the network latency exceeds 100ms, since the latency increases substantially past this threshold. At a signal strength of -108dBm the network saturation point was observed to be reached at a data rate of 600kbit/s. With a slightly improved signal strength of -87dBm the saturation point increased significantly to 2000kbit/s (Fig. 7).

As throughput increases, the network reaches a saturation point where the latency increases significantly, providing an upper limit beyond which the network becomes unsuitable for use for Remote Operation. It can be seen that the 1000kbit/s data rate required for a traditional h.264 stream is not suitable for streaming on a limited connection, and lies close to the upper limit for a 'medium' connection. SEG-JPEG, on the other hand is able to maintain stable operation at a network throughput of just 500kbit/s, enabling robust communication and avoiding latency spikes, thus facilitating safe operation of the vehicle in poor signal areas.

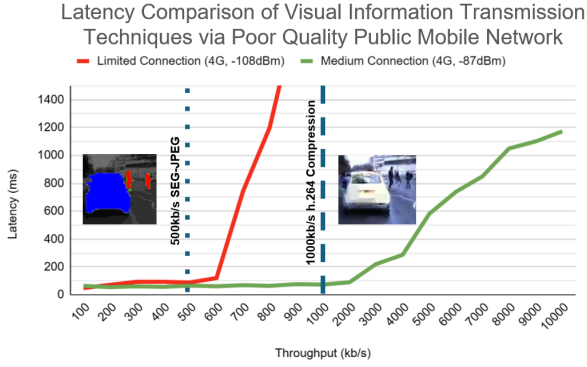


Figure 7: Latency by mobile network throughput, showing how increasing the data rate of streamed imagery increases the latency on 4G.

4.2 Glass-to-Glass Performance

Using a 4G connection, the augmented JPEG technique achieved a median G2G latency of 198ms with a throughput of 500kbit/s at a framerate of 10Hz (Fig. 8). H.264 achieved a similar median G2G latency of 195ms at the same throughput but with a framerate of 30Hz. Interestingly, decreasing the frame rate to 10Hz increased the G2G latency to above 500ms. It was observed that the H.264 imagery became increasingly unusable when the vehicle was in motion leading to frame distortions such as tearing and macroblocking (Fig. 2a).

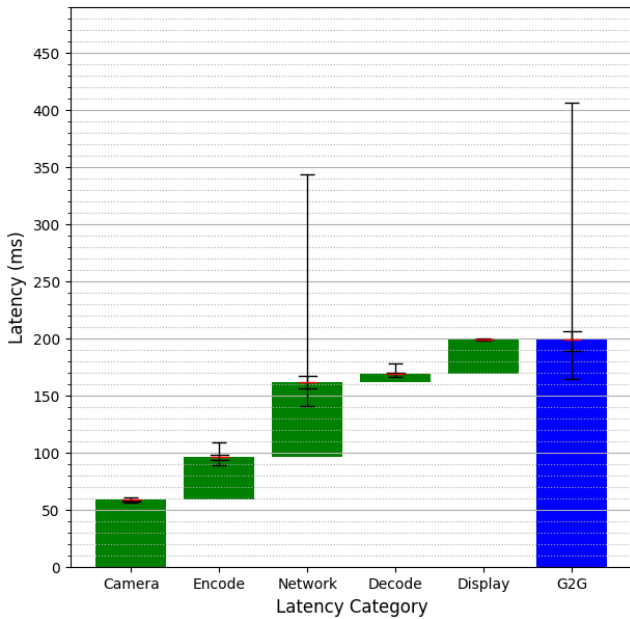


Figure 8: G2G latency distribution for SEG-JPEG imagery sent over a poor quality 4G mobile network connection (10Hz, 500kbit/s). The network latency causes the most variation,

4.3 Imagery Quality

Qualitative evaluation of image clarity makes it immediately apparent that the imagery compressed using h.264 experiences distortion such as ghosting when the network throughput is insufficient (Fig. 9). It can be seen that even though the h.264 imagery appears to better represent the original uncompressed imagery, the parts

of the imagery which are most important for the remote operator, such as the pedestrians crossing the road, are obscured by the distortion resulting in potential mis-detections which could significantly affect situational awareness. Unlike simply adding bounding boxes to highlight pedestrian locations, SEG-JPEG allows the operator to see and understand nuances within the image *e.g.* the motion of pedestrians arms and legs - aiding the operator in understanding the behaviour of, and predicting future trajectories of other road users; crucial to safe operation of the vehicle [Teeti et al., 2025].




Figure 9: Original uncompressed imagery (left), 500kbit/s SEG-JPEG imagery (centre), distorted 500kbit/s h.264 compressed imagery exhibiting ghosting (right)¹.

5 Discussion

While many recent studies have presented remote driving concepts [Fezeu et al., 2025], [Bellanger et al., 2024], [Kerbl et al., 2025], [Testouri et al., 2025], they typically require high quality mobile connectivity with a network throughput of at least 20 Mbit/s to transmit the imagery needed to safely remotely operate a road vehicle. This comparatively large throughput requirement restricts remote operation deployments to geographically limited areas where network quality exceeds nation-wide averages [OFCOM, 2025]. Typically, such requirements dictate the use of capital-intensive private 5G networks. As the number of remote operation deployments increase over time, an increasing number of vehicles will have to share the same network cell, potentially blocking future developments. Lucas-Est an et al. [Lucas-Est an et al., 2023] found that a density of 10 vehicles/km² remotely operated using conventional streaming methods would exceed the upload capacity of an idealised 5G network. Even with still-higher-bandwidth 6G and beyond communications technologies, inevitable capacity limits will mean that the types of bandwidth-conserving, QoS-robust edge compression techniques developed here will have continuing value, permitting wide-scale deployments.

While evaluating the remote operation system on real-world, public mobile networks, 4G was found to provide more robust streaming for remote operation, due to the increased stability of the connection. The 5G signal loss experienced is likely caused by buildings obscuring the path of signals to the nearest mobile tower, compounded by penetration losses caused by the use of high frequency millimeter-wave signals [Batista et al., 2025]. The lower frequencies typically used by the 4G mobile network result in lower penetration losses [Bagheri et al., 2024], which can increase

coverage, particularly in built-up urban areas, resulting in fewer communication drop-outs.

It was observed that sub-200ms G2G latency can be achieved on reduced quality mobile networks, provided that the data rate of imagery is limited to less than the maximum throughput of the connection. A saturation point was established, above which the latency of the transmitted imagery continued to increase at a rate proportional to the increase in the data rate in relation to the throughput, similar to the cumulative delay effect observed by Fezeu et al [Fezeu et al., 2025].

Greyscale JPEG imagery was observed to exhibit significantly less compression-associated distortion compared with low-latency optimised h.264 imagery, under extreme network conditions. This can be partially attributed to h.264 requiring more keyframes to meet the low latency requirements, reducing overall compression efficiency to the point where the motion updates needed to update subsequent frames are fragmented, resulting in distortion affects such as ghosting where objects in motion appear blurred or spatially dislocated (Fig. 9, right).

By encoding salient information into greyscale imagery, SEG-JPEG represents an application of semantic communication which, rather than trying to reconstruct a visually accurate image [Huang et al., 2023] at high computational cost, transmits a low quality image containing important road user information which can be easily interpreted by a remote operator.

It is envisaged that SEG-JPEG could operate as part of a smart, adaptive streaming system - where *e.g.* high quality video is sent when bandwidth is available, and SEG-JPEG replaces poor-quality, high latency or visually inaccurate streaming as network quality worsens; facilitating robust, low latency communication between vehicle and remote operator on real-world, variable quality mobile networks, and thus significantly extending the Operational Design Domain of the vehicle.

6 Conclusion

Leading remote operation implementations rely heavily upon low latency, high throughput network conditions. This represents an obstacle to wider remote operation deployments, as public mobile networks often experience considerable throughput constraints, resulting in high latencies, and/or a loss of visual information which can render the remote operator unable to safely control or command the vehicle.

SEG-JPEG provides a solution to this challenge - making use of object detection and semantic segmentation, coupled with a method of augmenting highly-compressed greyscale imagery with representations of the detected road users; in a format that can be recoloured at the receiving end - thus enhancing the situational awareness of the remote operator. This technique reduces the minimum throughput required per stream to 500kbit/s - a reduction of up to 50% compared to the leading technique (h.264), resulting in a median glass-to-glass latency of 200ms over a public 4G

mobile network in sub -100dBm signal strength areas. This facilitates robust communication and safe remote operation of automated vehicles via public 4G mobile networks, significantly extending the operational design domain and thus providing the potential to accelerate nationwide roll-outs of automated vehicles.

References

- [Amador et al., 2022] Amador, O., Aramrattana, M., and Vinel, A. (2022). A Survey on Remote Operation of Road Vehicles. *IEEE Access*, 10:130135–130154.
- [Bagheri et al., 2024] Bagheri, A., Danesh, S., Wang, F., Hosseinienejad, S. E., Khalily, M., and Tafazolli, R. (2024). Enhancing 5G propagation into vehicles and buildings using optically transparent and polarisation insensitive metasurfaces over wide-incidence angles. *Scientific Reports*, 14(1):6832.
- [Batista et al., 2025] Batista, A. P., Ayub, M. S., Adasme, P., Begazo, D. C., Shad, M. R., Saadi, M., Rosa, R. L., and Rodriguez, D. Z. (2025). A methodology for estimating radiofrequency signal attenuation from rainfall and atmospheric gases in 5G-and-beyond networks. *IET Networks*, 14(1):e70000.
- [Bellanger et al., 2024] Bellanger, A., Klöppel-Gersdorf, M., Holfeld, J., Natkowski, L., and Otto, T. (2024). Challenges of Remote Driving on Public Roads Using 5G Public Networks:. In *Proceedings of the 10th International Conference on Vehicle Technology and Intelligent Transport Systems*, pages 506–512, Angers, France. SCITEPRESS - Science and Technology Publications.
- [Bokern et al., 2025] Bokern, A., Piotrowski, J., and Steidel, M. (2025). Advancing Remote Control Capabilities for Maritime Autonomous Surface Ships: Insights and Lessons from Trials. *Journal of Physics: Conference Series*, 3123(1):012034.
- [Cao et al., 2023] Cao, J., Zhu, X., Sun, S., Wei, Z., Jiang, Y., Wang, J., and Lau, V. K. (2023). Toward Industrial Metaverse: Age of Information, Latency and Reliability of Short-Packet Transmission in 6G. *IEEE Wireless Communications*, 30(2):40–47.
- [Chen et al., 2025] Chen, M., Sun, Z., He, X., Wang, L., and Al-Dulaimi, A. (2025). LLM-Based Semantic Communication: The Way From Task-Originated to General. *IEEE Wireless Communications Letters*, 14(10):3029–3033.
- [Dolatyabi et al., 2025] Dolatyabi, P., Regan, J., and Khodayar, M. (2025). Deep Learning for Traffic Scene Understanding: A Review. *IEEE Access*, 13:13187–13237.
- [Fezeu et al., 2025] Fezeu, R. A. K., Carpenter, J., Zende, R., Divakarla, S. G. L., Varyani, N., Bilal, F., Sleder, S., Naik, N., Joly, D., Ramadan, E., Gurumadaiah, A. K., and Zhang, Z.-L. (2025). Teleoperating Autonomous Vehicles over Commercial 5G Networks: Are We There Yet?

- [Georg et al., 2020] Georg, J.-M., Feiler, J., Hoffmann, S., and Diermeyer, F. (2020). Sensor and Actuator Latency during Teleoperation of Automated Vehicles. In *2020 IEEE Intelligent Vehicles Symposium (IV)*, pages 760–766, Las Vegas, NV, USA. IEEE.
- [Gimenez-Guzman et al., 2024] Gimenez-Guzman, J. M., Leyva-Mayorga, I., and Popovski, P. (2024). Semantic V2X Communications for Image Transmission in 6G Systems. *IEEE Network*, 38(6):48–54.
- [Hoffmann et al., 2022] Hoffmann, S., Willert, F., Hofbauer, M., Schimpe, A., and Diermeyer, F. (2022). Quantifying the Influence of Image Quality on Operator Reaction Times for Teleoperated Road Vehicles. In *Human Factors in Robots, Drones and Unmanned Systems*, volume 57. AHFE Open Acces.
- [Huang et al., 2023] Huang, D., Gao, F., Tao, X., Du, Q., and Lu, J. (2023). Toward Semantic Communications: Deep Learning-Based Image Semantic Coding. *IEEE Journal on Selected Areas in Communications*, 41(1):55–71.
- [Kerbl et al., 2025] Kerbl, T., Brecht, D., Gehrke, N., Karunainayagam, N., Krauss, N., Pfab, F., Taupitz, R., Trautmannsheimer, I., Su, X., Wolf, M.-M., and Diermeyer, F. (2025). TUM Teleoperation: Open Source Software for Remote Driving and Assistance of Automated Vehicles. In *2025 IEEE Intelligent Vehicles Symposium (IV)*, pages 2593–2600.
- [Liang et al., 2025] Liang, C., Du, H., Sun, Y., Niyato, D., Kang, J., Zhao, D., and Imran, M. A. (2025). Generative AI-Driven Semantic Communication Networks: Architecture, Technologies, and Applications. *IEEE Transactions on Cognitive Communications and Networking*, 11(1):27–47.
- [Lucas-Estañ et al., 2023] Lucas-Estañ, M., Coll-Perales, B., Khan, M. I., Avedisov, S. S., Altintas, O., Gozalvez, J., and Sepulcre, M. (2023). Support of Teleoperated Driving with 5G Networks. In *2023 IEEE 98th Vehicular Technology Conference (VTC2023-Fall)*, pages 1–6, Hong Kong, Hong Kong. IEEE.
- [Maddern et al., 2017] Maddern, W., Pascoe, G., Linegar, C., and Newman, P. (2017). 1 year, 1000 km: The Oxford RobotCar dataset. *The International Journal of Robotics Research*, 36(1):3–15.
- [Neumeier et al., 2019] Neumeier, S., Walelgne, E. A., Bajpai, V., Ott, J., and Facchi, C. (2019). Measuring the Feasibility of Teleoperated Driving in Mobile Networks. In *2019 Network Traffic Measurement and Analysis Conference (TMA)*, pages 113–120, Paris, France. IEEE.
- [OFCOM, 2025] OFCOM (2025). Connected Nations UK.
- [Rosa-Garcia et al., 2025] Rosa-Garcia, A. D. L., Marufo, Á. I. S., Luviano-Cruz, D., Rodriguez-Ramirez, A., and Garcia-Luna, F. (2025). Bridging Remote Operations and Augmented Reality: An Analysis of Current Trends. *IEEE Access*, 13:36502–36526.
- [SAE International, 2021] SAE International (2021). Taxonomy and Definitions for Terms Related to Driving Automation Systems for On-Road Motor Vehicles. Standard J3016_202104, SAE International, Warrendale, PA.
- [Shannon,] Shannon, C. E. A Mathematical Theory of Communication.
- [Teeti et al., 2025] Teeti, I., Thomas, A., Monga, M., Kumar, S., Singh, U., Bradley, A., Banerjee, B., and Cuzzolin, F. (2025). ASTRA: A Scene-aware TRAnsformer-based model for trajectory prediction.
- [Testouri et al., 2025] Testouri, M., Elghazaly, G., Hawlader, F., and Frank, R. (2025). 5G-Enabled Teleoperated Driving: An Experimental Evaluation.
- [Ultralytics,] Ultralytics. Ultralytics YOLO11. <https://docs.ultralytics.com/models/yolo11/>.
- [Wallace, 1991] Wallace, G. K. (1991). The JPEG still picture compression standard. *Commun. ACM*, 34(4):30–44.
- [Wiegand et al., 2003] Wiegand, T., Sullivan, G., Bjontegaard, G., and Luthra, A. (2003). Overview of the H.264/AVC video coding standard. *IEEE Transactions on Circuits and Systems for Video Technology*, 13(7):560–576.