

SignScene: Visual Sign Grounding for Mapless Navigation

Nicky Zimmerman[†]Joel Loo[†]Benjamin Koh[‡]Zishuo Wang[†]David Hsu[†]

Fig. 1: Navigational sign grounding aims to enable robot mapless navigation. We highlight the challenges of sign grounding: (a) common sense - the sign elements can refer to the semantic notion of a straight-ahead path, rather than a geometric feature, (b) complex instruction - signs include multiple symbols that correspond to navigational actions and need to be understood as a sequence of actions (c) partial observability - signs may refer to elements that are not visible when viewing the sign.

Abstract—Navigational signs enable humans to navigate unfamiliar environments without maps. This work studies how robots can similarly exploit signs for mapless navigation in the open world. A central challenge lies in interpreting signs: real-world signs are diverse and complex, and their abstract semantic contents need to be grounded in the local 3D scene. We formalize this as *sign grounding*, the problem of mapping semantic instructions on signs to corresponding scene elements and navigational actions. Recent Vision-Language Models (VLMs) offer the semantic common-sense and reasoning capabilities required for this task, but are sensitive to how spatial information is represented. We propose SignScene, a sign-centric spatial-semantic representation that captures navigation-relevant scene elements and sign information, and presents them to VLMs in a form conducive to effective reasoning. We evaluate our grounding approach on a dataset of 114 queries collected across nine diverse environment types, achieving 88% grounding accuracy and significantly outperforming baselines. Finally, we demonstrate that it enables real-world mapless navigation on a Spot robot using only signs.

I. INTRODUCTION

Navigational signs are ubiquitous wayfinding aids in human environments which abstractly describe local actions for reaching goals—e.g. indicating which path to take at a junction, or which exit to follow. Humans routinely use signs to make sequences of local decisions to reach distant goals without a global map. However, many robot systems rely primarily on prebuilt maps to plan and execute long-range paths to reach faraway locations. Enabling robots to interpret and act on signs offers a promising alternative paradigm for mapless navigation in previously unseen, human-built environments.

However, interpreting navigational signs into actionable robot behaviors remains a significant challenge. Such signs associate locations with navigational instructions using natural language or abstract symbols. To use them, a robot must parse and ground their semantic content—i.e., map abstract directions and referenced locations to concrete actions in a rich, 3D environment. This is difficult for three reasons. First, open-world signs are challenging to parse due to diversity

[†]Smart Systems Institute, National University of Singapore.

[‡]School of Computing, National University of Singapore.

and complexity in symbols, layouts, and notational conventions. In more extreme cases, directions may be expressed compositionally through multiple icons, requiring reasoning to interpret. Second, navigational instructions encode abstract, human-centric concepts that demand common-sense and contextual understanding: *e.g.* a symbol to indicate “take the escalator” or an arrow to represent “take the right-hand path” (Fig. 1). Third, because signs provide only an abstracted and partial representation of the scene, grounding them requires a coherent spatial model of the local environment. Overall, prior approaches fail to fully address these challenges, often interpreting directions with simple geometric heuristics that ignore semantic context [11] or struggling with the complexity of real-world signage [1, 3].

We address the challenge of parsing and grounding signs across diverse, complex scenes. To do so, we define the *sign grounding problem* as determining the appropriate local action required to reach a location referenced in a sign, by grounding its abstract navigational direction to a concrete path in the scene. To construct a coherent spatial representation of the scene, we assume that the robot has access to RGB observations and robot odometry. Our key observation is that the semantic common-sense and reasoning required for this task can be effectively addressed with Vision-Language Models (VLMs). To leverage VLMs, spatial and semantic scene information need to be conveyed in a representation aligned with the visual modality of VLMs. To this end, we propose the **Abstract Top-view Map (AToM)**, an abstract metric–semantic map that organizes navigation-relevant scene information in a frame aligned with a sign’s location and orientation, and renders it as a simplified 2D diagram. This representation enables VLMs to reason effectively about spatial relationships and to interpret navigational instructions as intended by human designers. Building on **AToM**, we introduce **SignScene**, a system for parsing and grounding signs that constructs **AToM** from a sequence of RGB observations and odometry to ground instructions in observed signage. This includes an improved strategy for sign understanding. For real-world deployment, we further present an active variant of **SignScene** that selects goal-relevant signs and explores the local scene to construct **AToM**, enabling mapless navigation using signs.

Our experimental results demonstrate that **SignScene** effectively parses and grounds navigational signs, achieving 88% accuracy across diverse environments and substantially outperforming recent baselines such as ReasonNav [3]. We find that key design principles of **AToM**—providing a simplified scene representation that captures task-relevant elements—are critical to performance. For this evaluation, we created a benchmark comprising trajectories in which an agent observes a sign and explores its surrounding area. The benchmark spans nine different environment types, including hospitals, malls, campuses, train stations, and urban outdoor settings. Finally, we demonstrate real-world mapless navigation by deploying the active, online variant of **SignScene** on a Spot robot: when initialized outside an unseen building, the robot successfully

detects and interprets signs, grounding their instructions into concrete subgoals that guide it toward a specified destination.

II. RELATED WORK

A. Navigational Signs

Agrawal et al. [1] formalized the problem of navigational sign understanding and proposed a VLM-based approach for parsing complex signs that include both symbols and text, coupled with non-trivial directions. Liang et al. [10, 11] extracted text and direction information from signs, using them to guide local mapless navigation. Chandaka et al. [3] briefly addressed utilizing signs for navigation. However, both approaches target very simple signs with 4 cardinal directions. Zimmerman et al. [25] demonstrated that they can handle more complicated navigational signs, but their work focused on localization in public maps. Chen et al. [4] utilized signage for exploration but they only parsed locational signs such as shop names, with no directional instructions.

B. Spatial Representation for VLN

Navigation was traditionally implemented using dense geometric representations [15], such as occupancy grid maps or voxel grids. In the past few years, with the rise of LLMs and VLMS, research has seen a surge of interest in vision-language navigation [20]. Recent works incorporate semantic scene understanding into these dense representations [2] that can be used for vision-language navigation [7]. However, these approaches have a large memory footprint and the integration of navigational signs is not trivial.

Topological mapping is another common spatial representation for navigation. Object goal navigation tasks were implemented using scene graphs [14, 17]. And while LLMs showed good performance locating the desired object in the scene graph’s structure, their ability to infer relative directions in this format is weak. Therefore, this representation is not suitable when grounding navigational instructions that capture information about relative directions.

While Li et al. [9] concludes the modern VLMs struggle to reason on topview maps, this representation is increasingly common for robot navigation. Loo et al. [13] utilize pre-built top-view maps to generate a 2D topological representation for navigation based on action primitives, and Gao et al. [5] demonstrated kilometer-scale navigation with top-down publicly available maps. Our approach focuses on local planning, and does not require a pre-built map.

Zhong et al. [22] used semantically-rich top-view map for zero-shot object-goal navigation. Zhang et al. [21] presented their top-down Annotated Semantic Map as a memory efficient representation for robot navigation. Chandaka et al. [3] also utilize a semantic top-down map for navigation in human-oriented environments. We also adopt a 2D abstract map as a representation for spatial reasoning, but unlike the above works we do not limit ourselves to indoor environments, and we put an emphasis on navigational signs and their induced behaviors.

III. PROBLEM FORMULATION

We decompose the task of making navigational signs actionable into two components: **sign understanding**, which extracts a sign’s instructions and locational information into a structured representation, and **sign grounding**, which maps navigational instructions encoded in signs to concrete actions.

We represent a navigational sign as a collection of tuples $\mathcal{C} = \{(\mathcal{L}^1, \mathcal{I}^1), \dots, (\mathcal{L}^J, \mathcal{I}^J)\}$, where each tuple associates a location \mathcal{L}^j with a navigational instruction \mathcal{I}^j . A navigational instruction \mathcal{I}^j is a referring expression specifying a path in the local scene that can be followed to reach \mathcal{L}^j . Paths are human-defined semantic concepts, encompassing both well-defined structures (e.g., corridors, stairs, escalators) and more loosely defined ones (e.g., outdoor trails). The **sign understanding** problem [1] is to parse an input RGB image that has the sign in view, I_{sign} , into \mathcal{C} . This formulation generalizes the prior definition, which considers only paths aligned with cardinal directions [1], to encompass a broader class of semantically meaningful navigational structures. The **sign grounding** problem is to map a navigational instruction \mathcal{I}^j to a specific path in the local scene that leads toward the goal location \mathcal{L}^j . A successful grounding enables the agent to identify and thereby enter the correct path toward \mathcal{L}^j . We assume access to RGB observations and odometry, allowing the agent to establish spatial understanding of the local scene for grounding instructions.

IV. SIGNSCENE

We introduce **SignScene**, a system for sign understanding and sign grounding. **SignScene** extracts a symbolic representation of a sign’s semantic content and constructs a sign-centric spatial-semantic representation of the surrounding scene. Given goal g , **SignScene** reasons jointly over these representations to identify the path to g indicated by the sign.

Concretely, **SignScene** first applies a sign understanding module to extract navigational cues \mathcal{C} from the sign and to identify candidate signs that provide directions toward the goal g (Sec. IV-A). To capture salient navigational context from the surrounding scene and present it in a form suitable for VLM reasoning, we design the Abstract Top-view Map (**AToM**) representation (Sec. IV-B). We describe how **AToM** is constructed from sequences of RGB images and robot poses (Sec. IV-C), and, for real-world robot deployments, we introduce an exploration strategy that incrementally builds **AToM** by exploring paths around the sign (Sec. IV-D). Finally, **SignScene** queries a VLM with **AToM** to reason over the scene and identify the path corresponding to g (Sec. IV-E). For ease of specification, we guide the VLM to select a point along the inferred path, and project that into an **SE(2)** subgoal pose.

A. Sign Understanding

We build on the sign understanding approach of [1], querying a VLM to parse an image of a sign into navigational cues \mathcal{C} . This leverages the VLM’s rich understanding of text and common human symbols, and its strong capability to reason about complex, compositional instructions conveyed

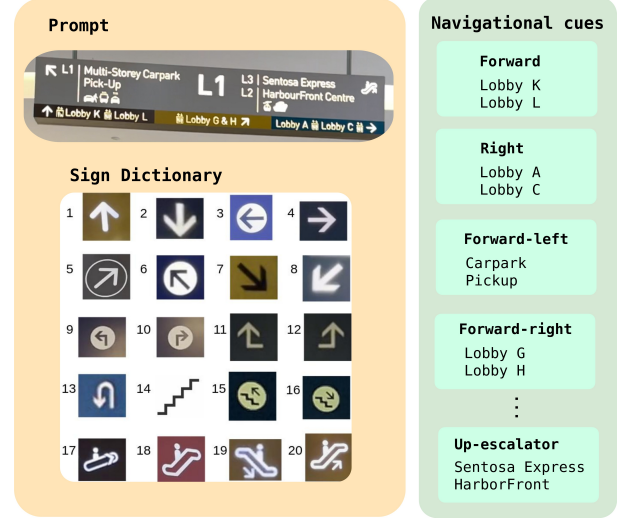


Fig. 2: **Parsing.** We use in-context learning to improve the sign understanding performance. We include in the prompt a sign dictionary, with examples of commonly encountered signs and their labels. The output is a list of pairs, where each pair includes a location and its associated navigational instruction.

through text and icons. To improve robustness in parsing symbolic content, we prompt the VLM with a small set of symbol prototypes collected from diverse environments (Fig. 2). This in-context learning strategy enables the VLM to generalize beyond cardinal directions and handle a broader range of navigational structures, such as stairs and escalators. Concretely, our sign understanding module prompts the VLM to extract text and symbols corresponding to locations \mathcal{L}^j and navigational instructions \mathcal{I}^j , and to associate them via bipartite matching to produce the final set of navigational cues \mathcal{C} . The sign understanding module assumes that the camera is aligned with a sign-centric frame, i.e., viewing the sign head-on. For real-world deployment, we integrate a sign alignment module (Sec. V-A) that actively aligns the robot with a detected sign to satisfy this assumption.

B. Abstract Top-view Map (AToM)

The **AToM** representation is designed to convey salient navigational information in the local scene to VLMs, enabling effective reasoning and grounding of navigational instructions from signs. It maintains a 3D map (M_{3D}) that represents salient scene elements in symbolic, object-centric or geometric forms. For VLM-based reasoning, **AToM** renders the 3D map into an abstract, 2D top-down map.

3D map (M_{3D}). **AToM** integrates 3D spatial and semantic information about navigational signs and two key classes of navigational paths: (i) paths defined by explicit navigational structures (e.g., stairs, escalators) and (ii) paths implicitly defined by scene geometry or terrain type (e.g., corridors, side-walks, outdoor trails). Based on our collected dataset Sec. V-A, these two classes encompass the large majority of paths referenced by real-world navigational signage. For each class

of scene element, **AToM** captures the following information:

- *Navigational signs*: We estimate the geometry of each sign, in particular its 3D location and orientation, to enable a sign-centric rendering for VLM-based reasoning. We also store the parsed semantic content for the sign produced by the sign understanding module.
- *Implicit paths*: These are represented as dense point-clouds, as they may be irregularly shaped and require high resolution to fully capture. They are extracted by applying a path segmentation model to the image inputs.
- *Explicit navigational structures*: These are represented as oriented 3D bounding boxes, each annotated with a semantic class label and an instance identifier.

2D abstract top-down map (M_{2D}). To effectively convey this information to VLMs, **AToM** is designed with three desiderata. First, it provides a *sign-centric* rendering of the scene: the map is centered on the sign and aligned such that the head-on viewing direction of the sign is fixed and consistent. Since navigational signs are designed to communicate directions relative to the reader’s orientation, this alignment is critical for interpreting instructions as intended. Second, the scene is represented as an image, aligning with the visual modality at which VLMs are proficient, while preserving local spatial structure and relationships. Third, the image is simplified to minimize visual distractors. We hypothesize that a clean, uncluttered image enables VLMs to reason more effectively about spatial relationships, improving the grounding of navigational instructions. Guided by these principles, **AToM** projects the underlying 3D map into a simplified, abstract 2D representation. M_{2D} represents all the accumulated path segments, while also proposing the discrete set of paths in the scene. The accumulated path segments are captured as a polygon, while the discrete paths are captured as a set of points on the polygon boundary, each of which is likely to lie on a distinct implicit path. Explicit navigational structures are represented as labeled 2D bounding boxes. While the sign itself is not explicitly shown, the map is consistently centered on the sign’s location, with the upward direction aligned to the sign’s head-on viewing orientation.

AToM rendering. This process renders M_{3D} into an abstract, simplified map centred on the sign (Fig. 3). Given a specific sign of interest, we rotate M_{3D} to align with the sign’s coordinate frame, then project it to 2D. We create the implicit path polygon by projecting the pointcloud on a 2D gridmap and extracting the simplified border contour. We apply the heuristic that discrete paths are likely to appear as convex protrusions on this polygon. To represent such paths, we sample points on the piecewise-convex segments of the polygon and annotate them with letters. For each object $o_i \in \mathbb{O}$, we project the 3D bounding box to 2D, and annotate it as a rectangle with a text label specifying semantic class and instance identifier.

C. Constructing AToM

RGB observations, I_t , and odometry, u_t , are used to construct **AToM**’s underlying 3D map. To obtain depth D_t

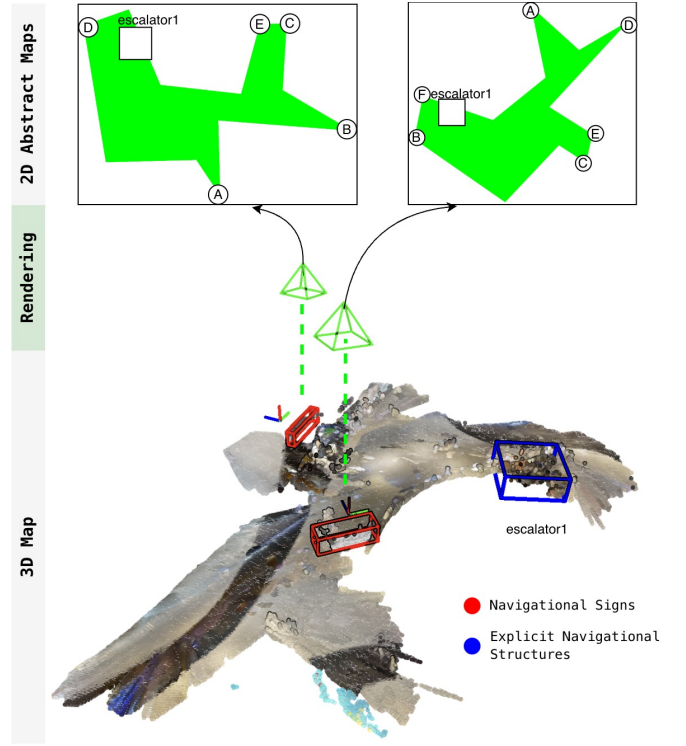


Fig. 3: **AToM**. The 3D map represents signs and explicit navigational structures as abstract objects, and implicit paths as dense point clouds, and can be rendered into top-down, sign-centric views for VLM reasoning.

for estimating 3D geometry, we apply a monocular depth estimation model to RGB observations. We use these inputs to estimate the three key types of scene elements in **AToM**:

Navigational signs. We detect, segment, and temporally fuse navigational signs across an input RGB-D sequence to estimate each sign’s 3D location and orientation. For signs observed from a viewpoint suitable for parsing with VLMs, we extract their semantic content \mathcal{C} and associate it with the corresponding fused sign instance. A viewpoint is considered suitable if the sign is within a distance threshold τ_{dist} of the robot and its surface normal n_s is aligned with the robot’s viewing direction within an angular threshold τ_{angle} . We empirically determine these thresholds through tests with VLMs including GPT-5 and Gemini-2.5-Pro.

Sign detection and segmentation are performed independently for each image I_t . We prompt an open-set object detector with the query “signs” to obtain bounding boxes, which are used to prompt SAM2 [18] for masks $\mathcal{M}_{\text{sign}}$. Using the corresponding depth image D_t , we extract 3D point cloud segments s_{pcd}^i for each detected sign using $\mathcal{M}_{\text{sign}}$, estimate their centroids and surface normals, and cluster detections across time based on similarity in centroids and normals. Normals are estimated using the plane fitting method of [23].

Detected signs are parsed using the sign understanding module (Sec. IV-A). For each sign cluster i , we aggregate the navigational cues $\mathcal{C}_{t_{\text{start}}}^i, \dots, \mathcal{C}_{t_{\text{end}}}^i$ extracted across the sequence.

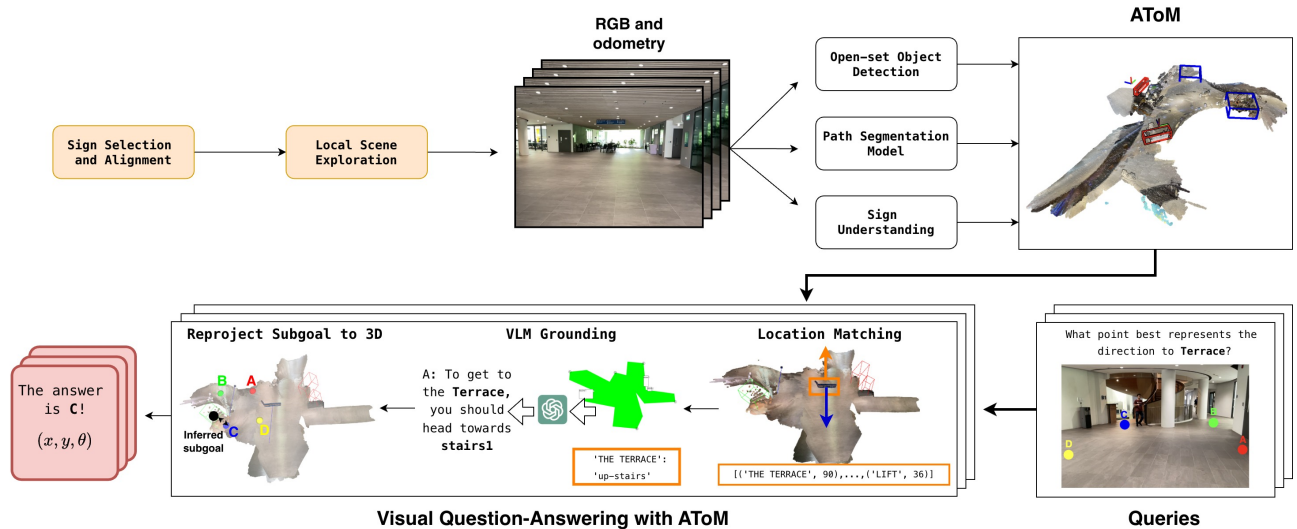


Fig. 4: **SignScene**. In a given a scene, **SignScene** constructs **AToM** from RGB observations and robot poses. When deployed on a real robot, it offers modules to align the robot head-on to signs, parse their content, and select signs containing goal-relevant information. The resulting **AToM** supports queries about directions and actions to take in the local scene.

The final cue set $\mathcal{C}_{\text{merged}}^i$ is produced by selecting the most frequently predicted navigational instruction for each referenced location, and is then associated with the fused sign instance.

Explicit navigational structures. These are semantically meaningful scene elements commonly referenced in navigational signage and well supported by object detection models. We detect these structures in each image I_t using an open-set object detector prompted with a small, fixed vocabulary of navigation-relevant classes drawn from the sign dictionary (Fig. 2). Although we use a fixed prompt in this work, our approach naturally extends to larger or open sets of navigational structures. For each detection, we use the predicted bounding box to extract the corresponding 3D point cloud segment s_{pcd}^i . Detected structures are then temporally fused across frames using a procedure similar to [24], where detections in frame I_t are matched to existing map objects \odot via the Hungarian algorithm. From the fused point cloud, we estimate an oriented 3D bounding box and encode each structure in **AToM** with its 3D geometry, semantic class label, and a confidence score obtained by averaging the GroundingDINO detection scores.

Implicit paths. These regions correspond to areas of the scene designed to facilitate navigation. We extract path masks $\mathcal{M}_{\text{path}}$ from each image I_t with a path segmentation model—we use GeNIE [19], a traversability model fine-tuned on human-annotated data to segment paths preferred by humans. We use $\mathcal{M}_{\text{path}}$ to extract path point cloud segments from each image I_t and fuse them to obtain a consolidated 3D pointcloud representation of navigable paths in the local scene.

D. Local Exploration to Construct AToM

Properly grounding instructions from signs requires sufficiently complete knowledge of the local scene’s geometry and navigational structures. However, occlusions and partial observability from a viewpoint facing the sign often prevents

the robot from perceiving all relevant elements. We propose an exploration strategy that can be deployed on a robot to incrementally build a complete local **AToM** representation suitable for reasoning about navigational signs.

Similar to sign understanding (Sec. IV-A), the exploration module assumes that the robot starts in a pose approximately aligned facing the sign, allowing for a good initialization of **AToM**’s sign-centric coordinate frame. First, we perform an in-place rotation at the robot’s initial pose, to fully observe its immediate surroundings and identify candidate frontiers to visit. Second, we execute a sequence of visitations to the candidate frontiers to build up the **AToM**.

Candidate frontiers are selected based on whether they might be near potential paths in the local scene. We approximate the detection of potential paths by inferring them from geometry of the region extracted by the path segmentation model used in Sec. IV-C. Potential paths are inferred from the geometry of the segmented region: in a top-down view, such paths typically appear as convex protrusions of the ground mask. We thus simplify the 2D ground-region mask into a polygon, similar to **AToM** rendering, and identify frontier points at the centers of its convex protrusions, which serve as candidate path entrances. In the second stage, the robot sequentially explores these frontiers to update the **AToM** map.

E. Reasoning with AToM

Once an **AToM** is constructed, we can reason with it to ground a queried location l_q to a specific path in the scene (Fig. 4). While a query can simply be a goal location, we can also frame it as a multiple-choice question where path options are provided (shown in figure), which we do for ease of evaluation in our benchmark.

Location matching. As an **AToM** may contain more than one sign relevant to the queried goal, we match each query

against all signs in the **AToM**. For each sign s^i , we match the queried location l_q against the parsed locations $l_p^1 \dots l_p^k$ using fuzzy matching score based on Levenshtein distance [8], and pick the highest scoring match l_p^j with score s_p^j . As described in Sec. IV-B, we render **AToM** into M_{2D} , centred on the sign containing l_p^j .

VLM grounding. We then query a VLM to ground l_q . The inputs are matched location l_p^j and its associated instruction d_p^j , and the rendered M_{2D} . The VLM is instructed to select an implicit path frontier or an explicit navigational structure that is the closest to the location l_p^j , and aligned with d_p^j . The selected scene element in M_{2D} is then converted to a 3D location, $goal^i$, which is associated with the matching score s_p^j . If a queried location is well-matched in multiple signs, we will choose $goal^i$ with the highest score s_p^j . This $goal^i$ can be used as the next subgoal en route to l_q .

For the benchmark evaluation we take another step. For the grounding answers $a_q^1 \dots a_q^4$, and the timestamp t , we retrieve the robot’s estimated pose x_t and depth map \mathcal{M}_{depth}^t and compute the 3D locations of the grounding answers. The selected grounding answer $a_q^{selected}$ corresponds to the 3D location that has the smallest Euclidean distance to $goal^i$.

V. EXPERIMENTS

A. Experimental Setup

Benchmark and offline data collection. To evaluate the performance of our pipeline we collected data with a hand-held device. We recorded 36 sequences that contain high-resolution RGB images, sparse depth images and visual-inertial odometry. The recordings were taken in 9 different environments, including hospitals, malls, MRT stations, airport, university buildings and outdoor areas. Each recording includes at least one navigational sign, and the local environment around it. For each sequence, we compiled a list of multiple-choice visual grounding queries with annotated ground-truth for ease of evaluation. The grounding query targets a location that is included in one of the visible signs, and includes four different grounding options are annotated on a frame (Fig. 4) from the sequence, with one of them representing the correct instruction grounding.

Online robot system. We deploy **SignScene** on a Spot robot with arm for real-world navigation using signs. To do so, we integrate modules for sign selection and alignment, and local scene exploration. It uses an open-set object detector to detect signs, perform visual servoing to approach a detected sign, and then refines the robot’s pose to face the sign head-on, using its estimated 3D position and orientation. We leverage the arm to obtain better viewpoints of overhead signs. After parsing the sign, it explores the local scene to build an **AToM** (Sec. IV-D). The full system runs onboard a Jetson Orin AGX, with only VLM queries executed off-board.

Models. Across all modules, we use GroundingDINO [12] as our open-set object detector, GeNie [19] for path segmentation, and Metric3Dv2 [6] for estimating monocular depth from RGB. We employ GPT-5 as our main VLM, although

the online system uses Gemini-2.5-Pro for sign understanding owing to its better robustness across different cameras.

B. Sign Grounding

We evaluate sign grounding with **AToM** on our benchmark, and report performance in Tab. I. We achieve a success rate of 101/114 (88.6%), demonstrating that our proposed representation is capable of grounding navigational signs across diverse environments. We compare against ReasonNav [3], a recent approach which also leverages navigational signs for navigation. ReasonNav builds a global map using LiDAR-based SLAM [16], and embeds the detected signs in the global map. We find that VLM reasoning with **AToM** significantly outperforms ReasonNav on the sign grounding task.

We identified three key differences contributing to this disparity. First, ReasonNav handles only simple navigational instructions. It considers instructions in the form of only 4 cardinal directions ($\uparrow, \downarrow, \leftarrow, \rightarrow$), essentially making a Manhattan world assumption and supporting only simple environments and navigational signs. Instead of decomposing signs to navigational instructions as our approach does, ReasonNav associates location only with geometric direction, which leads to failures in sequences with more complex scenes and navigational signs. Our approach is able to operate without the Manhattan world assumption owing to a more general sign understanding approach. Second, ReasonNav does not perform exploration or address the partial observability of the local scene when grounding signs. Specifically, it selects the next action immediately after parsing a navigational sign. In many scenes, key paths or navigational structures in the surrounding scene are obscured or can only be partially observed when viewing the sign. ReasonNav thus makes decisions based only on partial observations of the scene, contributing to high failure rates. In contrast, **SignScene** fuses information spatially and temporally to build up a more complete representation of the local scene for sign grounding. Third, ReasonNav makes stronger assumptions in identifying paths in the scene compared to **SignScene**. ReasonNav detects paths based only on geometry, by segmenting out a flat ground plane. In contrast, **SignScene** considers both geometry and semantics, by using a general path segmentation model trained to capture a broader, human-defined notion of paths. This allows it to capture more general paths beyond corridors, such as outdoor scenes where paths are defined by terrain types and textures (*e.g.* dirt road surrounded by grass). ReasonNav cannot handle outdoor environments, and can fail to correctly identify paths in environments owing to brittleness in its path detection, leading to incorrect grounding of navigational instructions.

C. Ablations

We arrived at the minimal **AToM** representation after experimenting with more complex representations. We have tried adding information regarding the location of the sign or the location of the robot viewing the sign by annotating the **AToM** with a red dot and adjusting the prompt. However, these attempts resulted in radically worse performance. We

TABLE I: Visual grounding performance for 9 different environments.

	Campus						Hospital A			Hospital B					Mall A			
	S1	S2	S3	S4	S5	S6	S7	S8	S9	S10	S11	S12	S13	S14	S15	S16	S17	S18
Ours	3/3	3/3	3/3	2/2	2/2	2/3	2/2	4/4	3/4	1/3	4/4	2/4	4/4	3/3	5/5	2/4	3/4	4/4
No Rot	2/3	2/3	2/3	0/2	1/2	1/3	2/2	4/4	3/4	0/3	3/4	2/4	0/4	2/3	4/5	1/4	2/4	3/4
ReasonNav	0/3	0/3	2/3	1/2	0/2	1/3	0/2	2/4	2/4	0/3	1/4	2/4	2/4	0/3	1/5	1/4	0/4	0/4
	Mall B		Mall C		MRT			Airport				Outdoors				All		
	S19	S20	S21	S22	S23	S24	S25	S26	S27	S28	S29	S30	S31	S32	S33	S34	S35	S36
Ours	2/2	2/2	5/5	4/4	2/3	4/4	3/3	2/2	2/2	1/4	2/2	2/2	2/2	3/3	3/3	2/2	4/4	4/4
No Rot	1/2	2/2	5/5	4/4	2/3	3/4	0/3	2/2	2/2	1/4	2/2	0/2	2/2	3/3	1/3	2/2	4/4	4/4
ReasonNav	1/2	0/2	2/5	2/4	0/3	1/4	1/3	1/2	0/2	1/4	0/2	0/2	0/2	1/3	1/3	1/2	0/4	3/4

TABLE II: Parsing performance

Ablations	In-context Learning	Parsing Success
Agrawal et al. [1]	✗	38/114
Chandaka et al. [3]	✗	53/114
Ours (no temporal filtering)	✓	61/114
Ours	✓	93/114

hypothesize that adding that red dot to indicate location conversely served as a distractor to the VLM. Instead of reasoning spatially about the meaning of a \rightarrow instruction in the scene, it tended to associate the instruction with a object or a boundary point in the vicinity of the red dot.

In our second ablation, we investigate the importance of rotating the **AToM** into the sign’s canonical frame. Not performing the rotation degraded the performance, as can be seen in Tab. I.

Additionally, we ablate on our parsing method. For each of the 114 grounding questions, we test the correctness of the parsing for the location of interest. In the parsing result, if the navigational instruction associated with the location of interest matches the hand-annotated ground truth navigational instruction, then the parsing is consider successful. First, we run the evaluation for the original sign parsing method of Agrawal et al. [1], which scored 38/114. Then we used the parsing prompt without the in-context learning example(Fig. 2), similarly to ReasonNav’s approach, scoring 53/114. Next, we enhance our parsing prompt with an in-context learning example, improving the score to 61/114. Lastly, we evaluate our parsing method which includes an additional temporal filtering, achieving 93 correct parsings out of 114, demonstrating that our approach provides improvements over previous works [1, 3].

D. Failure Analysis

We identified 3 main failure modes for **SignScene**:

- *Object detection performance.* While open-set object detectors exhibit powerful generalization, they may still have poor precision and recall. We observed high rates of false positive and false negatives when detecting navigational structures like “escalators” with GroundingDINO. These rates varied across scene types, making it challenging to determine a single threshold for detection. Failures thus include both wrongly added objects or missing objects from the map. These inaccuracies cause difficulties

in reasoning and degrade sign grounding performance.

- *Parsing signs.* Compound instructions and those requiring additional scene context remain challenging for our sign understanding. For example (Fig. 1), reaching “ION station” requires both heading straight and taking an escalator down to B4. The VLM fails to correctly decompose the instruction, interpreting the escalator as a location instead of a part of a compound instruction. Separately, in Fig. 5(c), diagonal arrows encode different semantics that require scene context to decode: arrows in the green boxes point to different directions to take in the horizontal plane, whereas the arrow in the red box signals making a level change by taking a downward escalator on the right. These ambiguities lead to parsing errors that propagate and degrade downstream sign grounding.
- *Reasoning.* VLMs’ reasoning has several failure modes, even when given a correctly parsed sign and **AToM**. VLMs often fail to ground more complex navigational instructions, such as “left-then-forward”, as shown in Fig. 5(a). Additionally, certain terms contained in the correctly parsed locations can misdirect the VLM: in Fig. 5(b) the VLM appears to consistently select boundary point C as the answer due to the include of “exit c” as part of the location phrase “medical centre (exit c)”. In doing so, it completely disregards the associated instruction \leftarrow .

E. Real-world demonstrations

We demonstrate that **SignScene** enables robotic mapless navigation in unseen environments. The robot is given a goal location and initialized in the driveway of an unfamiliar building, with no prior map, and must therefore rely entirely on signs to determine appropriate actions. Fig. 6 shows an example in which the robot is tasked with reaching the goal “TERRACE.” The online variant of **SignScene** (Sec. V-A) is deployed on the robot. We find that **SignScene** enables the robot to detect and parse navigational signs, and reliably identify the signs that contain information relevant to the goal. Our exploration module reliably identifies and explores potential paths and navigational structures, producing a sufficiently complete **AToM** representation of the local scene for accurate instruction grounding. As a result, the robot correctly identifies and navigates to the stairs required to reach the “TERRACE.” **AToM** construction runs onboard in real time. Sign parsing

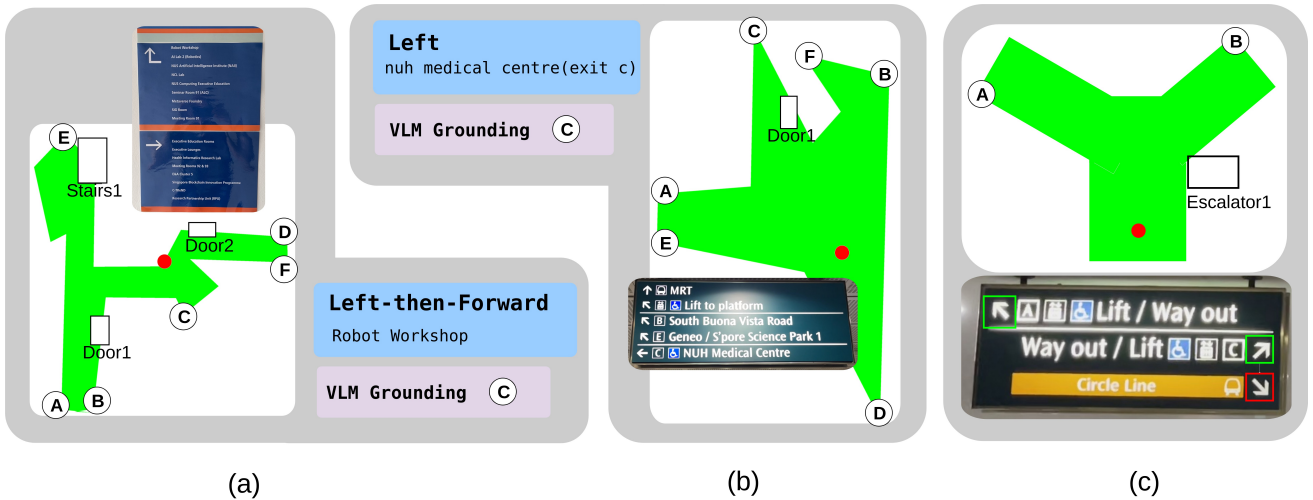


Fig. 5: **Failure Analysis.** Figures (a) and (b) address **reasoning failure**. Despite accurate map construction and correct parsing, the VLM reasoning step can still fail. The red dot indicates the location of the sign. In (a) the VLM fails to ground correctly the compound instruction “left-then-forward”. In (b) the VLM’s choice of boundary point C is influenced by “exit c” in the parsed location. Figures (c) addresses **parsing in context**. All arrows are diagonal but the grounded navigational instructions is different. The green-annotated arrows refer to going forward-left and forward-right towards frontiers A and B, respectively. However, the red-annotated arrow refers to the down-moving escalator to the right, rather than walking backwards-right.

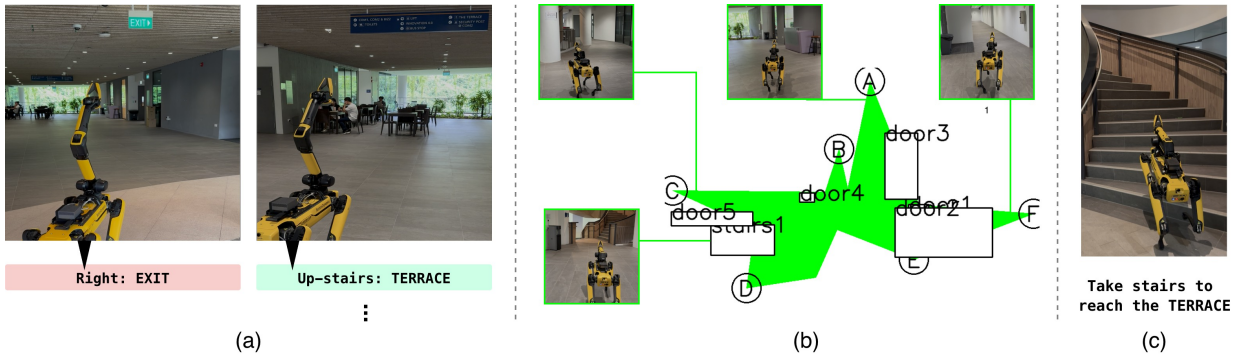


Fig. 6: **Real-world mapless navigation with signs.** The robot is given “TERRACE” as a goal: (a) it explores multiple signs until it finds one with information relevant to the goal, then (b) explores the local environment to build **AToM**, enabling successful grounding and guiding the robot to take the stairs to reach “TERRACE” in (c).

queries Gemini-2.5-Pro (3 seconds), while sign grounding queries GPT-5 (20 seconds). This demonstrates **SignScene**’s effectiveness for real-world, mapless navigation using signs.

VI. LIMITATIONS

While the performance of our approach is stable across various environments, there are multiple challenges that remain unsolved. As suggested by our failure analysis, the approach is limited by the capabilities of the object detector. In addition, parsing of compound signs is still out of reach and is necessary for better generalization across environments. Furthermore, mapping in very crowded areas can result in incomplete traversability maps, which are crucial to inform the VLM of the spatial topology. Moreover, the VLM parsing query is time-consuming and attempting to parse multiple signs would slow the agent down significantly. And lastly,

reasoning with the VLM can also fail in certain scenarios.

VII. CONCLUSION

We present **SignScene**, a sign-centric representation for sign-based navigation policy, which summarizes the essential information required for local decision making. **SignScene** can parse more complex navigational signs, and ground the navigational instructions in the local 3D environment. As navigational signs serve humans in mapless wayfinding, we believe sign-based navigational can advance robot navigation. Our extensive experiments validate that **SignScene** can operate in a large variety of human-oriented environments, without requiring maps or an expensive sensor suite.

REFERENCES

- [1] Ayush Agrawal, Joel Loo, Nicky Zimmerman, and David Hsu. Sign language: Towards sign understanding for robot autonomy. *arXiv preprint arXiv:2506.02556*, 2025.
- [2] Omar Alama, Avigyan Bhattacharya, Haoyang He, Seungchan Kim, Yuheng Qiu, Wenshan Wang, Cherie Ho, Nikhil Keetha, and Sebastian Scherer. RayFronts: Open-Set Semantic Ray Frontiers for Online Scene Understanding and Exploration, 2025. URL <https://arxiv.org/abs/2504.06994>.
- [3] Bhargav Chandaka, Gloria Wang, Haozhe Chen, Henry Che, Albert Zhai, and Shenlong Wang. Human-like Navigation in a World Built for Humans. In *Conference on Robot Learning*, 2025.
- [4] Chang Chen, Liang Lu, Lei Yang, Yinqiang Zhang, Yizhou Chen, Ruixing Jia, and Jia Pan. Signage-Aware Exploration in Open World using Venue Maps. *IEEE Robotics and Automation Letters*, 2025.
- [5] Wei Gao, Bo Ai, Joel Loo, David Hsu, et al. Intentionnet: Map-lite visual navigation at the kilometre scale. *arXiv preprint arXiv:2407.03122*, 2024.
- [6] Mu Hu, Wei Yin, Chi Zhang, Zhipeng Cai, Xiaoxiao Long, Hao Chen, Kaixuan Wang, Gang Yu, Chunhua Shen, and Shaojie Shen. Metric3D v2: A Versatile Monocular Geometric Foundation Model for Zero-Shot Metric Depth and Surface Normal Estimation. 46:10579–10596, 2024.
- [7] Seungchan Kim, Omar Alama, Dmytro Kurdydyk, John Keller, Nikhil Keetha, Wenshan Wang, Yonatan Bisk, and Sebastian Scherer. RAVEN: Resilient Aerial Navigation via Open-Set Semantic Memory and Behavior Adaptation. *arXiv preprint arXiv:2509.23563*, 2025.
- [8] V. I. Levenshtein. Binary codes capable of correcting deletions, insertions, and reversals. *Soviet Physics Doklady*, 10(8):707–710, 1966. Translated from Doklady Akademii Nauk SSSR, 1965, Vol. 163, No. 4, pp. 845–848.
- [9] Chengzu Li, Caiqi Zhang, Han Zhou, Nigel Collier, Anna Korhonen, and Ivan Vulić. Topviewrs: Vision-language models as top-view spatial reasoners. *arXiv preprint arXiv:2406.02537*, 2024.
- [10] Claire Liang, Ross A Knepper, and Florian T Pokorny. No map, no problem: A local sensing approach for navigation in human-made spaces using signs. In *2020 IEEE/RSJ International Conference on Intelligent Robots and Systems (IROS)*, pages 6148–6155. IEEE, 2020.
- [11] Claire Liang, Cheng Perng Phoo, Laasya Renganathan, Yingying Yu, Bharath Hariharan, and Hadas Kress-Gazit. Perceiving signs for navigation guidance in spaces designed for humans. In *Workshop on Closing the Academia to Real-World Gap in Service Robotics at Robotics Science and Systems (RSS)*, 2020.
- [12] Shilong Liu, Zhaoyang Zeng, Tianhe Ren, Feng Li, Hao Zhang, Jie Yang, Qing Jiang, Chunyuan Li, Jianwei Yang, Hang Su, Jun Zhu, and Lei Zhang. Grounding dino: Marrying dino with grounded pre-training for open-set object detection. In *Computer Vision – ECCV 2024: 18th European Conference, Milan, Italy, September 29–October 4, 2024, Proceedings, Part XLVII*, page 38–55. Springer-Verlag, 2024. ISBN 978-3-031-72969-0. doi: 10.1007/978-3-031-72970-6_3.
- [13] Joel Loo and David Hsu. Scene action maps: Behavioural maps for navigation without metric information. In *2024 IEEE International Conference on Robotics and Automation (ICRA)*, pages 6354–6360. IEEE, 2024.
- [14] Joel Loo, Zhanxin Wu, and David Hsu. Open scene graphs for open-world object-goal navigation. *International Journal of Robotics Research*, 2025.
- [15] S. Macenski, T. Moore, DV Lu, A. Merzlyakov, and M. Ferguson. From the desks of ROS maintainers: A survey of modern & capable mobile robotics algorithms in the robot operating system 2. *Robotics and Autonomous Systems*, 2023.
- [16] Steve Macenski and Ivona Jambrecic. Slam toolbox: Slam for the dynamic world. *Journal of Open Source Software*, 6(61):2783, 2021. doi: 10.21105/joss.02783. URL <https://doi.org/10.21105/joss.02783>.
- [17] Dominic Maggio, Yun Chang, Nathan Hughes, Matthew Trang, Dan Griffith, Carlyn Dougherty, Eric Cristofalo, Lukas Schmid, and Luca Carlone. Clio: Real-time task-driven open-set 3d scene graphs. *IEEE Robotics and Automation Letters*, 2024.
- [18] Nikhila Ravi, Valentin Gabeur, Yuan-Ting Hu, Ronghang Hu, Chaitanya Ryali, Tengyu Ma, Haitham Khedr, Roman Rädle, Chloe Rolland, Laura Gustafson, Eric Mintun, Junting Pan, Kalyan Vasudev Alwala, Nicolas Carion, Chao-Yuan Wu, Ross Girshick, Piotr Dollar, and Christoph Feichtenhofer. SAM 2: Segment anything in images and videos. In *The Thirteenth International Conference on Learning Representations*, 2025. URL <https://openreview.net/forum?id=Ha6RtEWmd0>.
- [19] Jiaming Wang, Diwen Liu, Jizhuo Chen, Jiaxuan Da, Nuowen Qian, Minh Man Tram, and Harold Soh. Genie: A generalizable navigation system for in-the-wild environments. *IEEE Robotics and Automation Letters*, 10(12):12628–12635, 2025. doi: 10.1109/LRA.2025.3623038.
- [20] Wansen Wu, Tao Chang, Xinmeng Li, Quanjin Yin, and Yue Hu. Vision-language navigation: a survey and taxonomy. *Neural Computing and Applications*, 36(7): 3291–3316, 2024.
- [21] L Zhang, X Hao, Q Xu, Q Zhang, X Zhang, P Wang, J Zhang, Z Wang, S Zhang, and R MapNav Xu. A novel memory representation via annotated semantic maps for vlm-based vision-and-language navigation. *arXiv preprint arXiv:2502.13451*, 2025.
- [22] Linqing Zhong, Chen Gao, Zihan Ding, Yue Liao, Huimin Ma, Shifeng Zhang, Xu Zhou, and Si Liu. Topvnav: Unlocking the top-view spatial reasoning potential of mllm for zero-shot object navigation. *arXiv preprint arXiv:2411.16425*, 2024.

- [23] Qian-Yi Zhou, Jaesik Park, and Vladlen Koltun. Open3D: A modern library for 3D data processing. *arXiv preprint arXiv:1801.09847*, 2018.
- [24] Nicky Zimmerman, Matteo Sodano, Elias Marks, Jens Behley, and Cyrill Stachniss. Constructing Metric-Semantic Maps Using Floor Plan Priors for Long-Term Indoor Localization. 2023.
- [25] Nicky Zimmerman, Joel Loo, Ayush Agrawal, and David Hsu. Signloc: Robust localization using navigation signs and public maps. *IEEE Robotics and Automation Letters*, 2026.

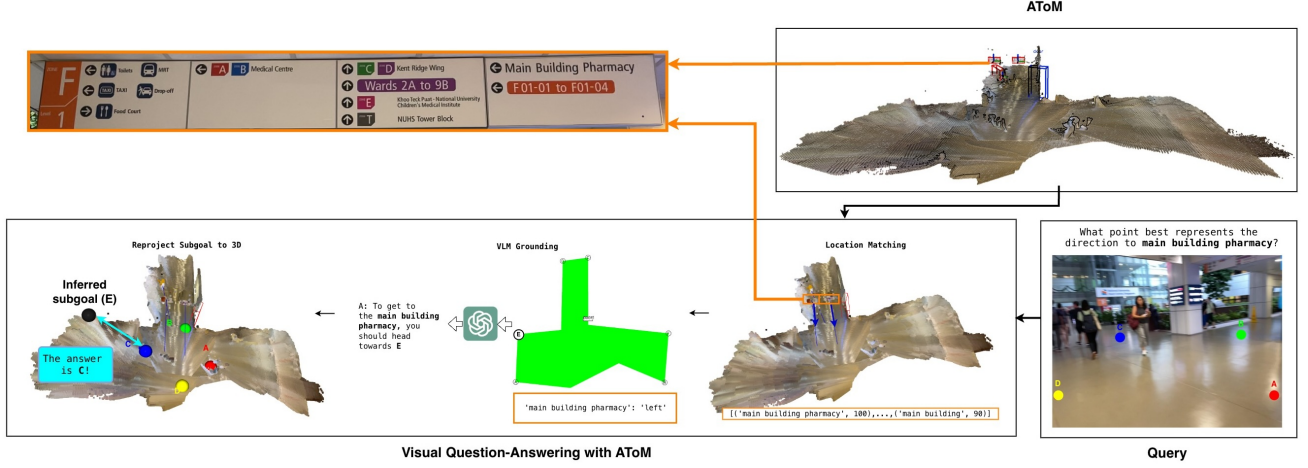


Fig. 7: **Lobby of large hospital.** SignScene selects the sign in the **AToM** (highlighted in orange) as being relevant to the query of **main building pharmacy**. It grounds the queried location to a navigation subgoal in the **AToM** render. This subgoal is closest to point C in the query, resulting in the answer “C”.

APPENDIX A: VQA EXAMPLES

We present several VQA examples to showcase the diversity of our benchmark and to highlight **SignScene**’s performance across different scenes. These scenarios were collected in different environments, including malls, hospitals, subway stations, an airport and various outdoor locations.

The selected sequences cover various topologies, such as large open spaces and complex intersections, diverging from the standard Manhattan world corridor-junction test cases. They include shiny floors, roads with markings, carpets with elaborate patterns, walking paths along grass patches - all which can challenge traversability and path segmentation models. In addition, the inclusion of glass walls and windows, flat grass patches near paths and wide open spaces present a challenge to LiDAR-based and geometry focused approaches. Another challenge comes from the dynamics - these public spaces are very crowded and rich with moving elements, from humans to strollers and baggage carts.

We also aim to convey the variation in navigational signs’ appearance, conceptual design, complexity and the open vocabulary of both text and symbols. Navigational signs also include hierarchies of spaces, such as the zone and floor as locational elements Fig. 7 with more specific locations being associated with directions. As demonstrated by Fig. 9, it is not trivial to separate high-level elements that indicate the current location (L1), from similarly annotated elements that indicate a specific location is in a different level of the hierarchy, i.e. ”L3 | Sentosa Express”.

In many of the scenarios, there was more than one navigational sign in the local environment. During the VQA, our pipeline matched the goal location with the existing signs, and centered the projected **AToM** around the most relevant sign. In Fig. 8 we demonstrate that **AToM** can store multiple navigation signs and then ground the navigational instructions from each, by re-centering the projection around the relevant sign. We query about two locations, matched to two different navigational signs and resulting in different **AToM** projections.

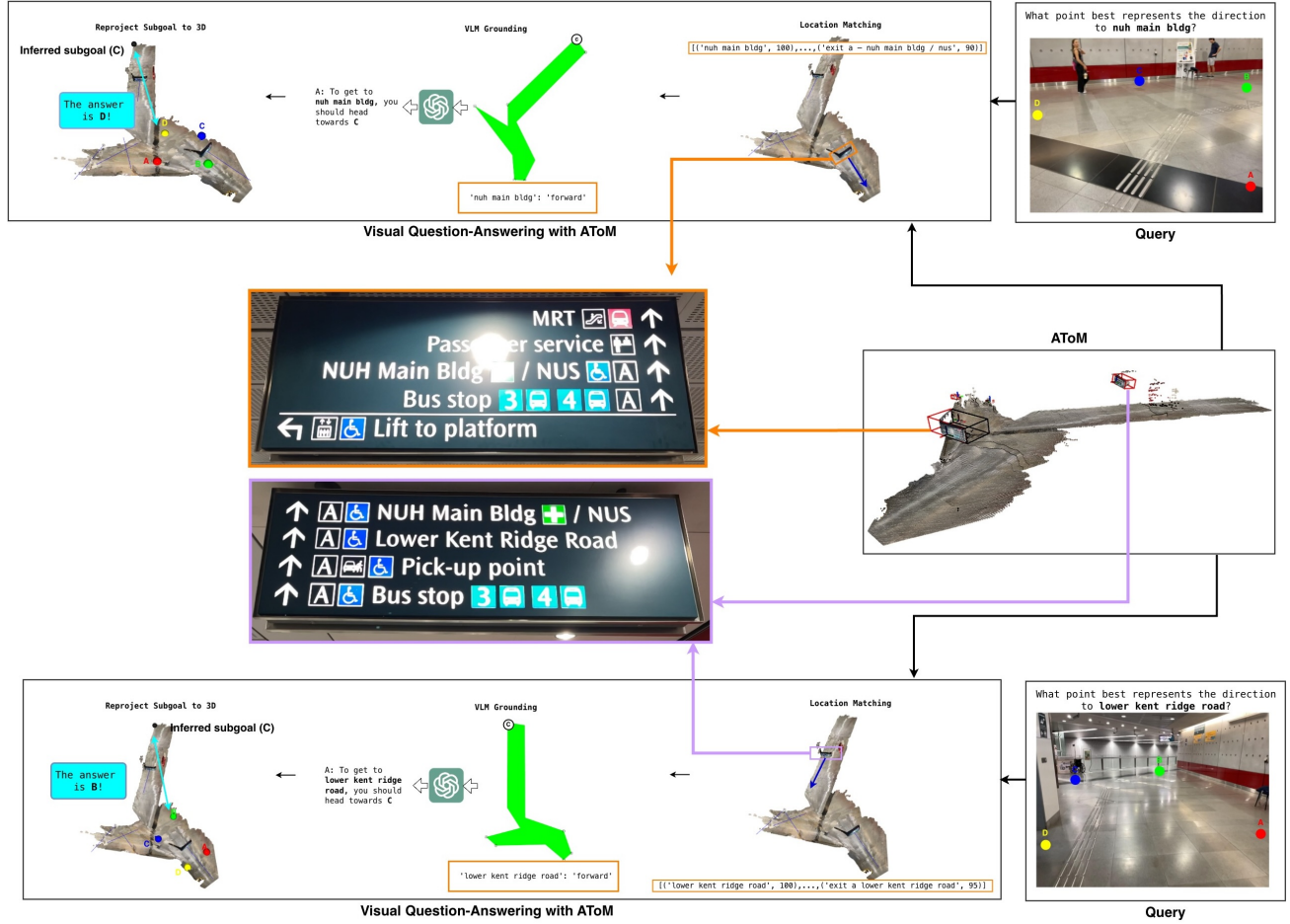


Fig. 8: **Near fare gates in subway station.** We make multiple queries on a single AToM. For each query, SignScene selects the sign containing information relevant to the query from the AToM. It grounds the queried location to a navigation subgoal in the AToM render, then identifies the point in the image query closest to the computed subgoal, returning that point as the answer to the query. In (a), SignScene selects the sign highlighted in orange as being relevant to the query **nuh main building**. The computed subgoal is closest to point D in the query. In (b), SignScene selects the sign highlighted in purple as being relevant to the query **lower kent ridge road**. The computed subgoal is closest to point B in the query.

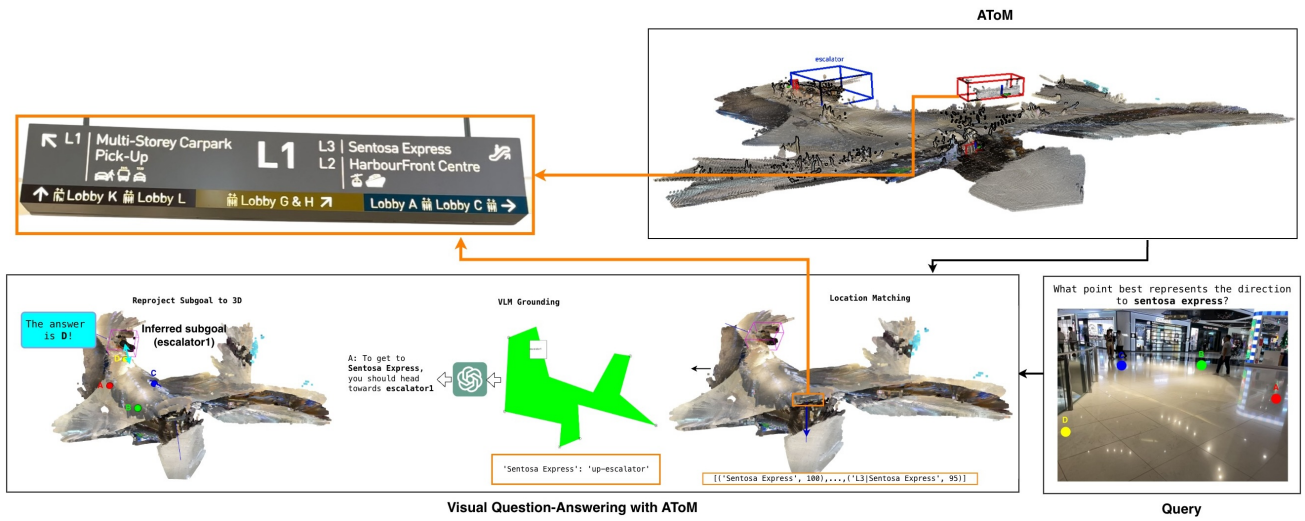


Fig. 9: Near atrium of large mall. SignScene selects the sign in the AToM (highlighted in orange) as being relevant to the query of **sentosa express**. It grounds the queried location to a navigation subgoal in the AToM render. This subgoal is closest to point D in the query, resulting in the answer “D”.

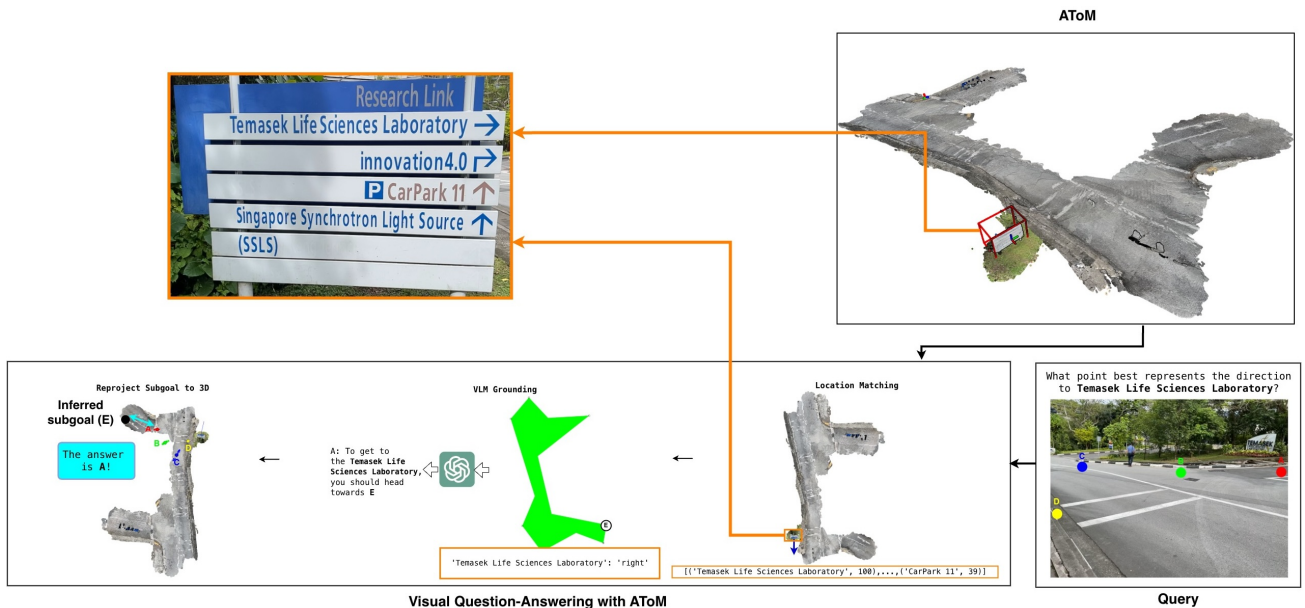


Fig. 10: Main road on university campus. SignScene selects the sign in the AToM (highlighted in orange) as being relevant to the query of **Temasek Life Sciences Laboratory**. It grounds the queried location to a navigation subgoal in the AToM render. This subgoal is closest to point A in the query, resulting in the answer “A”.

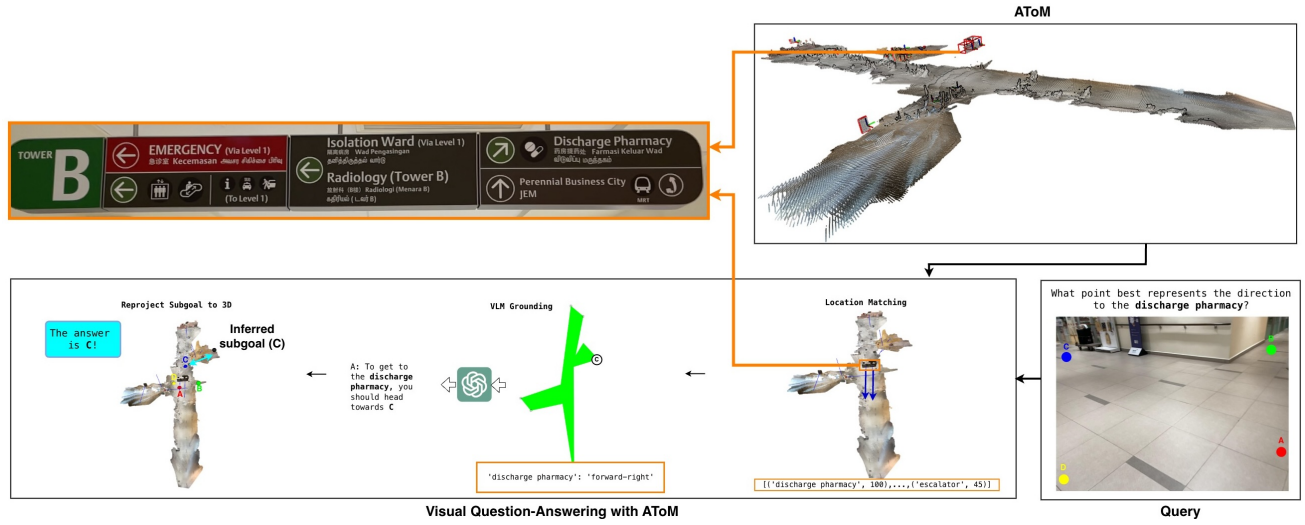


Fig. 11: **Main corridor of large hospital.** SignScene selects the sign in the AToM (highlighted in orange) as being relevant to the query of **discharge pharmacy**. It grounds the queried location to a navigation subgoal in the AToM render. This subgoal is closest to point C in the query, resulting in the answer “C”.

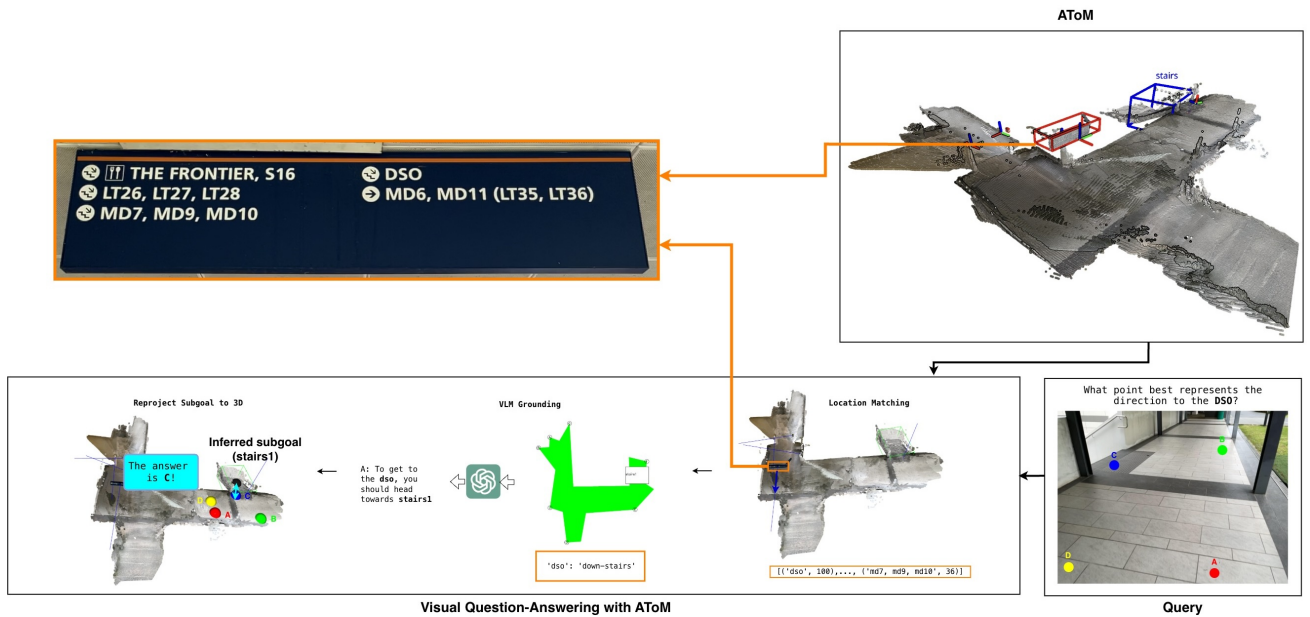


Fig. 12: **Walking path connecting different campus buildings.** SignScene selects the sign in the AToM (highlighted in orange) as being relevant to the query of **DSO**. It grounds the queried location to a navigation subgoal in the AToM render. This subgoal is closest to point C in the query, resulting in the answer “C”.

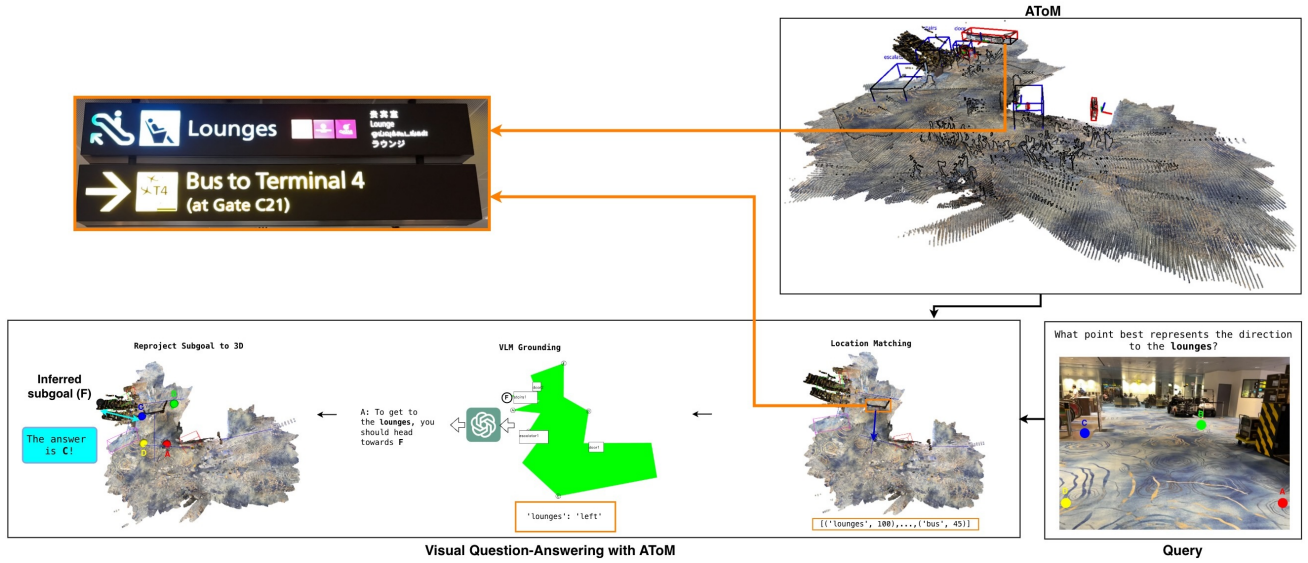


Fig. 13: **Airport terminal**. SignScene selects the sign in the AToM (highlighted in orange) as being relevant to the query of **lounges**. It grounds the queried location to a navigation subgoal in the AToM render. This subgoal is closest to point C in the query, resulting in the answer “C”.

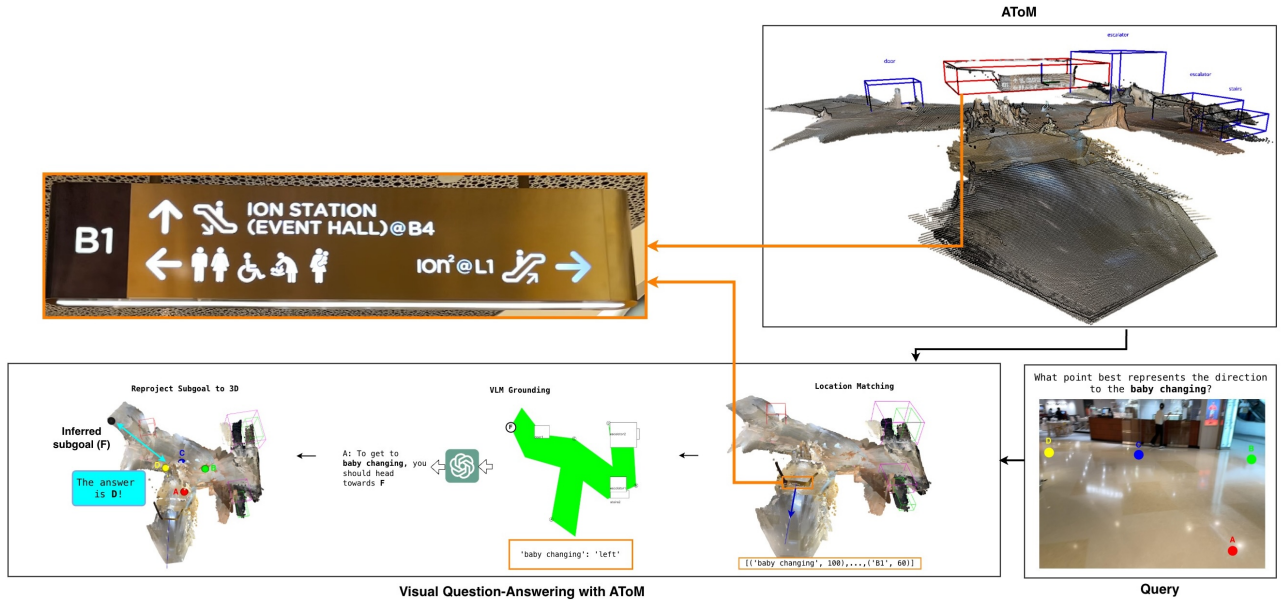


Fig. 14: **Shopping mall**. SignScene selects the sign in the AToM (highlighted in orange) as being relevant to the query of **baby changing**. It grounds the queried location to a navigation subgoal in the AToM render. This subgoal is closest to point D in the query, resulting in the answer “D”.

APPENDIX B: PROMPTS

For sign parsing, we apply in-context learning and first prompt (VLM Prompt 1) the VLM with the symbol dictionary (Fig. 15), that includes the visual prototypes and a JSON with corresponding labels. Then we provide the VLM with the sign image we would like to parse, and a detailed prompt (VLM Prompt 2) specifying how the output should be parsed. For the visual grounding queries, the VLM is prompted with the sign-centric AToM and description of how to select an answer (VLM Prompt 3).

Listing 1: Labels for symbol dictionary

```
{
  "1" : "forward",
  "2" : "backwards",
  "3" : "left",
  "4" : "right",
  "5" : "forward-right",
  "6" : "forward-left",
  "7" : "backwards-right",
  "8" : "backwards-left",
  "9" : "forward-then-left",
  "10" : "forward-then-right",
  "11" : "left-then-forward",
  "12" : "right-then-forward",
  "13" : "u-turn",
  "14" : "stairs",
  "15" : "up-stairs",
  "16" : "down-stairs",
  "17" : "travelator",
  "18" : "escalator",
  "19" : "down-escalator",
  "20" : "up-escalator"
}
```

VLM Prompt 1: In-context learning prompt

The symbols in the image are associated to their semantic meaning through their index. This following dictionary {symbolDictionary} includes their semantic meaning.

VLM Prompt 2: Sign parsing prompt

Break down the directions sign you see in the image. If the text is the illegible/unreadable, do not consider it. Return your answer in the form

```
{
  'forward': [content],
  'backwards': [content],
  'left': [content],
  'right': [content],
  'forward-left': [content],
  'forward-right': [content],
  'backward-right': [content],
  'backward-left': [content],
  'forward-then-left': [content],
  'forward-then-right': [content],
  'left-then-forward': [content],
  'right-then-forward': [content],
}
```




Fig. 15: Symbol Dictionary.

```
'up-stairs' : [content],
'down-stairs' : [content],
'down-escalator': [content],
'up-escalator': [content],
'locational': [content]
}.
Return only the dict (no comments or formatting).
```

VLM Prompt 3: Sign grounding prompt with AToM

Select a letter in a circle or a object name in a bounding box in this image that is potentially closest to {location}, given the following list that consist of direction and places: {parsing}. Remember that lifts, stairs and escalators allow you do go up and down. Reason carefully about the spatial layout and the affordance of the objects. Return the answer based on the example format: [A] / [Door].