

GeoGR: A Generative Retrieval Framework for Spatio-Temporal Aware POI Recommendation

Fangye Wang*
AMAP, Alibaba Group
Beijing, China
wangfangye.wfy@alibaba-inc.com

Haowen Lin*
AMAP, Alibaba Group
Beijing, China
linhaowen.lhw@taobao.com

Yifang Yuan, Siyuan Wang
AMAP, Alibaba Group
Beijing, China
{yuanyifang.yyf,tuolei.wsy}@alibaba-inc.com

Xiaojiang Zhou†
AMAP, Alibaba Group
Beijing, China
zhouxiaojiang.zxj@taobao.com

Song Yang
AMAP, Alibaba Group
Beijing, China
song.yang@alibaba-inc.com

Pengjie Wang
AMAP, Alibaba Group
Beijing, China
pengjie.wpj@alibaba-inc.com

Abstract

Next Point-of-Interest (POI) prediction is a fundamental task in location-based services, especially critical for large-scale navigation platforms like AMAP that serve billions of users across diverse lifestyle scenarios. While recent POI recommendation approaches based on SIDs have achieved promising, they struggle in complex, sparse real-world environments due to two key limitations: (1) inadequate modeling of high-quality SIDs that capture cross-category spatio-temporal collaborative relationships, and (2) poor alignment between large language models (LLMs) and the POI recommendation task. To this end, we propose GeoGR, a geographic generative recommendation framework tailored for navigation-based LBS like AMAP, which perceives users' contextual state changes and enables intent-aware POI recommendation. GeoGR features a two-stage design: (i) a geo-aware SID tokenization pipeline that explicitly learns spatio-temporal collaborative semantic representations via geographically constrained co-visited POI pairs, contrastive learning, and iterative refinement; and (ii) a multi-stage LLM training strategy that aligns non-native SID tokens through multiple template-based continued pre-training (CPT) and enables autoregressive POI generation via supervised fine-tuning (SFT). Extensive experiments on multiple real-world datasets demonstrate GeoGR's superiority over state-of-the-art baselines. Moreover, deployment on the AMAP platform, serving millions of users with multiple online metrics boosting, confirms its practical effectiveness and scalability in production.

CCS Concepts

• **Information systems** → **Location based services**; Social recommendation; *Recommender systems*.

* Contributed equally to this research.

† Corresponding Author

Permission to make digital or hard copies of all or part of this work for personal or classroom use is granted without fee provided that copies are not made or distributed for profit or commercial advantage and that copies bear this notice and the full citation on the first page. Copyrights for components of this work owned by others than the author(s) must be honored. Abstracting with credit is permitted. To copy otherwise, or republish, to post on servers or to redistribute to lists, requires prior specific permission and/or a fee. Request permissions from [permissions@acm.org](https://permissions.acm.org).

Conference acronym 'XX, Woodstock, NY

© 2018 Copyright held by the owner/author(s). Publication rights licensed to ACM.

ACM ISBN 978-1-4503-XXXX-X/2018/06

<https://doi.org/XXXXXXX.XXXXXXX>

Keywords

Generative Model, Location-based Service, Point-of-Interest, LLM

ACM Reference Format:

Fangye Wang, Haowen Lin, Yifang Yuan, Siyuan Wang, Xiaojiang Zhou, Song Yang, and Pengjie Wang. 2018. GeoGR: A Generative Retrieval Framework for Spatio-Temporal Aware POI Recommendation. In *Proceedings of Make sure to enter the correct conference title from your rights confirmation email (Conference acronym 'XX)*. ACM, New York, NY, USA, 10 pages. <https://doi.org/XXXXXXX.XXXXXXX>

1 Introduction

Next Point-of-Interest (POI) prediction [1, 5, 15, 27, 29, 37] aims to forecast the future POIs a user is likely to visit based on their historical trajectories and contextual signals (e.g., time, location, and activity patterns). This task is especially critical for navigation-centric, large-scale LBS platforms such as AMAP, which integrates a wide range of services—including navigation, dining, accommodation, tourism, and fueling—and serves billions of users. In such complex ecosystems, accurate POI prediction is essential not only for efficient route planning but also for delivering personalized, context-aware recommendations under highly sparse, dynamic, and heterogeneous usage conditions [37].

Human mobility exhibits strong spatiotemporal continuity and regularity, with points of interest (POIs) often forming meaningful correlations that extend beyond simple sequential co-occurrence. Traditional approaches frame next-POI prediction as a spatiotemporal sequential recommendation task, employing specialized architectures to capture large-scale user behavior patterns [10, 11, 23, 25, 33]. Recently, large language models (LLMs) have been increasingly adopted for their powerful reasoning and generalization capabilities, enabling more nuanced modeling of user intent by fusing historical trajectories with personal preferences and contextual cues [2, 7, 34, 38, 41]. However, most LLM-based methods still represent POIs using either randomly assigned non-semantic identifiers or text-derived embeddings that inadequately capture collaborative relationships—particularly cross-category associations (e.g., between airports, hotels, and parking lots) that emerge from real-world behavioral semantics and shared user intents. Generative Recommendation (GR) [9, 21, 36] has emerged as a promising paradigm by rethinking POI tokenization: rather than assigning each POI a unique atomic identifier, GR encodes it into a short sequence

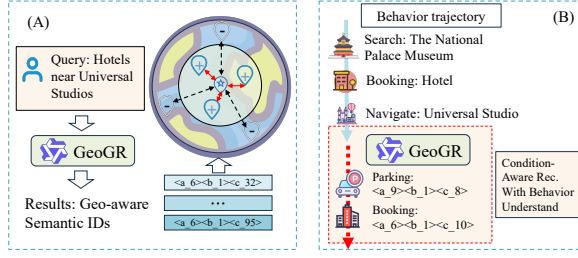


Figure 1: (A) SID-based POI retrieval with GeoGR. (B) The spatio-temporal aware POI Recommendation.

of discrete tokens—referred to as Semantic IDs (SIDs)—drawn from a shared, compact vocabulary. Target POIs are then generated autoregressively, token by token, in a manner analogous to large language models (LLMs). While this design significantly improves memory efficiency and system scalability, the effectiveness of GR hinges critically on the quality of the SIDs. In particular, their ability to capture both semantic meaning and collaborative user–POI interaction patterns during encoding remains a key challenge that is largely unaddressed in existing frameworks [8, 16].

Although SID-based GR has achieved promising results, existing approaches still struggle to effectively encode SIDs and perform POI recommendation in complex, sparse scenarios—such as navigation-centric omni-scenario LBS platforms (e.g., AMAP), which integrate diverse interactions including navigation, dining, accommodation, tourism, and so on. Such environments demand a more sophisticated understanding of user intent under varying spatio-temporal contexts, e.g., “Given a user’s (who) search (what) at a specific time (When) and location (where), what is their underlying goal, destination, and likely next action (how)?” We identify two key challenges in this setting: (1) Inadequate modeling of high-quality SIDs. Current methods typically treat the LLM as an encoder that derives semantic representations solely from POI textual descriptions to construct SIDs. While the LLM’s strong semantic comprehension ensures similar POIs receive similar embeddings, this paradigm overlooks collaborative relationships among POIs, especially cross-category associations (e.g., between airport, hotel and parking lot). In LBS and recommendation systems, strong associations often exist between POIs of different categories, typically arising from real user behavior patterns, geographic proximity, functional complementarity, or coupling within everyday life scenarios. Even when auxiliary signals like co-visit IDs or geographic distances are injected into the input, the LLM often fails to effectively capture these structured dependencies—and may even suffer from diluted semantic representations due to information interference. Hence, it is crucial to explicitly incorporate spatiotemporal collaborative signals during semantic modeling, rather than relying on the LLM’s passive learning of implicit patterns. (2) Insufficient alignment between the base LLM and the recommendation task. The base LLM is neither pre-trained on recommendation-specific knowledge nor inherently compatible with the newly introduced SID tokens. Directly fine-tuning the model on a single instruction-tuning dataset is therefore suboptimal, as it fails to fully adapt the LLM’s generative capabilities to the POI recommendation domain.

To address the aforementioned challenges, we propose GeoGR, a condition-aware GR framework tailored for navigation-based

LBS scenarios. Training GeoGR comprises two core stages: (1) POI SID construction: Learning high-quality SID tokens by integrating spatial-aware semantic representations, textual attributes, and geographically constrained co-visited POI pairs. (2) Generative POI recommendation: fine-tuning a LLM via a multi-stage alignment procedure—comprising CPT and SFT—to autoregressively generate POI SIDs conditioned on user context. In the SID construction stage, we design a three-step approach to fully exploit semantic and spatio-temporal collaborative associations: First, we learn spatio-temporal collaborative semantic representation by constructing geographically constrained co-visited POI pairs and applying contrastive learning enhanced with LLM-based semantic encoding. Second, we tokenize these representations by generating dense semantic embeddings via an LLM and applying RQ-Kmeans [4, 16] to derive discrete, hierarchical SIDs. Third, we refine the SIDs using an EM-style iterative optimization algorithm. In the generative training stage, we adapt the LLM to the next-POI prediction task through a CPT–SFT pipeline. Since SIDs are non-native tokens to the base LLM, we first perform CPT using a mixture of template-based Text-to-SID prompt datasets to align the LLM’s vocabulary with the POI recommendation domain. We evaluate GeoGR on multiple public benchmarks and deploy it on the AMAP platform, where it serves millions of daily active users. Online A/B tests demonstrate significant improvements across key engagement metrics, confirming its effectiveness and scalability in real-world industrial settings.

The major contributions are summarized as follows:

- We propose GeoGR, a novel geographic GR framework for navigation-based LBS, which unifies semantic ID learning and autoregressive POI generation within a LLM paradigm.
- We design a geo-aware SID tokenization pipeline that aims to enhance the POI SID with spatio-temporal collaborative information, geographically constrained co-visited pairs, contrastive learning, and an EM-style iterative refinement algorithm.
- We introduce a multi-stage alignment and fine-tuning strategy to adapt LLMs to the next POI recommendation task, including CPT-based template alignment for non-native SID tokens and SFT for autoregressive POI generation.
- Extensive experiments on offline and online experiments demonstrate the remarkable effectiveness of GeoGR.

2 Related Works

POI Recommendation. Traditional next-POI recommendation methods are typically formulated as a sequential recommendation task, where the goal is to predict a user’s next visited location based on their historical check-in sequence [11, 13, 24, 28, 35]. Early approaches leveraged Markov chains or matrix factorization to model transition patterns or user–POI affinities but struggled to capture long-term dependencies and complex spatio-temporal dynamics. With the advent of deep learning, recurrent neural networks (RNNs)—particularly LSTM and GRU variants—were widely adopted to model long-term user preferences and sequential dependencies [6]. Subsequently, transformer-based models, powered by self-attention mechanisms, demonstrated superior performance over RNNs in next-POI recommendation [11]. For instance, STAN [18] employs self-attention to explicitly model pairwise spatio-temporal

relationships among POIs, capturing both non-consecutive transitions and geographic proximity through interpolated distance encoding. More recently, the integration of large language models (LLMs) has opened new frontiers in semantic-aware location modeling. LLM4POI [13] fine-tunes LLMs on standard-scale datasets to leverage commonsense knowledge for next-POI prediction.

Generative Recommendation. Beyond discriminative models, generative approaches [14, 30, 37] have emerged as a powerful paradigm for recommendation by directly generating item identifiers—thereby eliminating the need for multi-stage cascaded pipelines. TIGER [22] pioneers a two-stage generative framework: it first learns hierarchical SIDs, then generates candidate items via autoregressive decoding. Common quantization methods for learning SIDs include RQ-VAE [12], RQ-Kmeans [4, 22]. By leveraging hierarchical codewords, SIDs effectively mitigate vocabulary sparsity and long-tail challenges in large-scale recommendation systems. In industrial practice, KuaiShou proposes OneRec [4] and OneRec-V2 [39], which employ reinforcement learning (RL) [30] for user preference modeling and unify cascaded retrieval–ranking pipelines into an end-to-end generative framework. GNPR-SID [28] introduces a generative next-POI recommendation model that integrates SIDs to jointly capture intrinsic POI semantics, collaborative signals, and user visit patterns. In the local lifestyle services domain, KuaiShou further develops OneLoc [30], an end-to-end generative recommender that fully leverages geographic information.

3 Preliminaries

3.1 Problem Definition

In this section, we present key definitions used throughout this paper and formulate the research problem. Let $U = \{u_1, u_2, \dots, u_M\}$ and $P = \{p_1, p_2, \dots, p_N\}$ denote the set of M users and N POIs, respectively. Specifically, each POI can be defined as a tuple $p_i = \{lon, lat, loc, c\}$, which provides a rich descriptive representation including geographical coordinates (longitude and latitude), location address, and contextual information (e.g. brand, category, etc.).

Additionally, for each user $u \in U$, we record their interaction trajectory (a.k.a. user check-in history) with POIs, denoted by $T^u = \{r_1^u, r_2^u, \dots, r_n^u\}$. Each interaction record r_i^u is represented by $r = u, p, t, con, a$, indicating the user u interacted with POI p at time t under condition con . In the context of AMAP APP, the action a encompasses various behaviors such as navigate, reserve, book, collect, and others. Meanwhile, the condition con captures additional contextual details about the user’s action, such as the search query, latitude and longitude, and other relevant metadata. These records are arranged in reverse chronological order.

Next POI Recommendation. For a user u_i , given their interaction history T_i^u and a specific real-time condition con_u , the task is to predict the next POI p_{n+1} that the user will interact with. This is formulated as maximizing the conditional probability $\rho(p_{n+1}|u_i, T_u, con_u)$.

In this paper, we leverage LLM as the core engine for next-POI prediction, harnessing their world knowledge and reasoning capabilities to understand human mobility. We adapt LLMs to capture complex spatio-temporal patterns—such as sequential regularities and contextual dependencies—enabling nuanced modeling of mobility behavior for downstream recommendation tasks.

4 Methods

We first present an overview of the GeoGR training pipeline (as illustrated in Figure 2), followed by a detailed description of its two core stages: constructing geo-aware POI semantic IDs and training the generative POI recommendation model.

4.1 Framework Overview

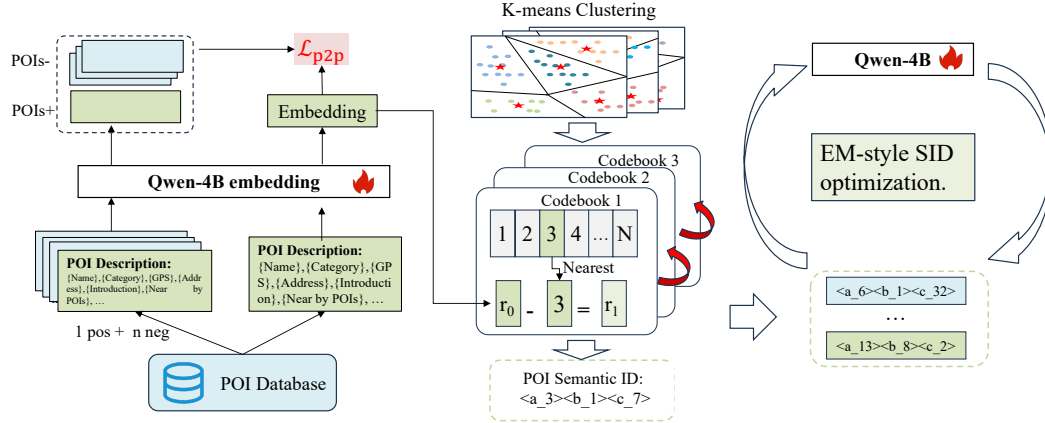
Similar to existing GR models, GeoGR follows a two-stage pipeline. Its core innovation lies in encoding the rich semantics of POIs into compact, discrete tokens that seamlessly integrate with LLMs, thereby enhancing their ability to understand user intent based on contextual conditions, search queries, and mobility trajectories.

In the first stage, we encode textual and geographic information for each POI—including longitude, latitude, location address, and contextual descriptors (e.g., name, brand, category)—into a set of specialized location SIDs using hierarchical vector quantization techniques such as RQ-VAE and RQ-Kmeans. The resulting SIDs preserve rich semantic information while ensuring that semantically similar POIs are mapped to nearby representations through the hierarchical codebook structure. More importantly, a compact set of codebook tokens can efficiently represent a vast number of POIs, circumventing the vocabulary explosion problem that arises when introducing excessive new tokens into LLMs. Furthermore, the short length and well-defined structure of SIDs improve fine-tuning stability, leading to more accurate POI generation.

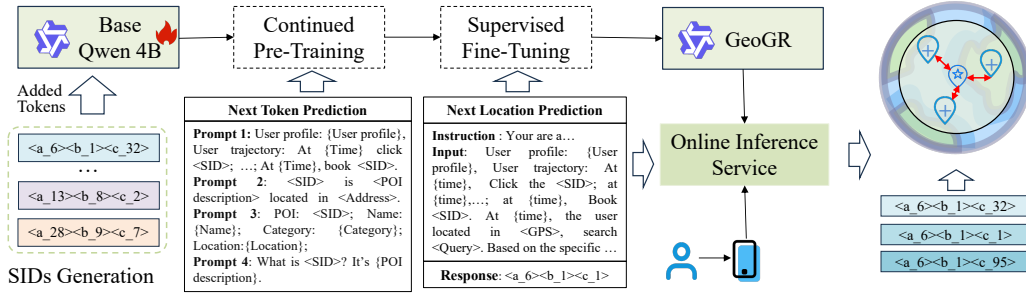
In the second stage, we train the LLM to progressively understand the recommendation task and ultimately perform condition-aware retrieval and prediction of the next POI. First, we conduct CPT to align the newly introduced SID tokens with POI and recommendation corpus based on multiple pre-defined template-based corpus data. Building upon this CPT-LLM, we construct an instruction-tuning dataset specifically designed for next-location prediction and further refine the model via supervised fine-tuning. Through this process, GeoGR achieves a deep understanding of user behavior and delivers high-quality next-POI recommendations.

4.2 Geo-Aware POI Semantic ID

Most existing LLM-based POI recommendation methods rely on randomly assigned identifiers (RIDs), which lack semantic meaning and fail to capture user intent in contextual scenarios. Moreover, such random encoding drastically increases model storage requirements, hindering scalability and inference efficiency. To address these limitations, we adopt an RQ-kmeans based semantic tokenization strategy [4] that leverages POI textual descriptions to learn a coarse-to-fine hierarchical codebook through autoregressive modeling. By using a reduced, fixed-size set of tokens, our approach alleviates storage and computational overhead while enabling seamless integration of new POIs—each mapped to semantically similar existing tokens—thereby improving generalization. Given the stringent requirement for geographic precision in navigation scenarios, our tokenization strategy comprises three key steps: (1) learning spatio-temporal collaborative semantic aware POI representations, (2) semantic representation tokenization, and (3) SID optimization via an EM-style[3] algorithm. These steps collectively enhance the



(a) Construct the Geo-aware POI Semantic ID with three steps: learning spatio-temporal collaborative semantic representation with contrastive learning; Generating the POI SID with K-meaning cluster; Improving the POI SID with EM-style SID optimization algorithm.



(b) Train the generative POI recommendation with two stages: the continued pre-training and the supervised fine-tuning.

Figure 2: Two stages for obtaining GeoGR: (A) Construct the POI semantic ID; (B) Train the generative POI recommendation.

spatial-temporal awareness of POIs, embed rich semantic information into SID tokens, and iteratively refine the SIDs through EM-style optimization guided by LLM.

4.2.1 Spatio-temporal Collaborative Semantic Representation. Here, we aim to map each POI description into a POI representation vector for subsequent SID generation. To fully encode both semantic and geographic information, we construct an informative location description $p_i = \{lon, lat, loc, c\}$, which includes geographical coordinates (longitude and latitude), location address, and contextual attributes such as name, brand, categories, geohash code, consumption level, active time period, among others. Existing approaches typically feed POI textual descriptions into a pre-trained LLM to obtain semantic embeddings. While semantically similar POIs tend to yield close representations—and local context can help capture spatial proximity—such purely semantic encoding suffers from two key limitations: (1) it overlooks POI pairs that exhibit strong spatiotemporal associations despite weak semantic similarity; (2) it dilutes the encoding of the target POI’s intrinsic semantics by attending to overly long sequences of neighboring POIs. To address these issues, we augment POI representation learning with a contrastive fine-tuning strategy that explicitly models pairwise geographic distances. Specifically, as shown in Figure 2(a), we adopt three steps:

POI Representation. Here, we map the basic POI textual descriptions (e.g., $\{lon, lat, loc, c\}$) into an off-the-shelf LLM (i.e., Qwen

4B embedding) to obtain semantic embeddings:

$$\mathbf{e}_{p_i} = LLM_{encoder}(\text{concat}(lon, lat, loc, c)). \quad (1)$$

Geo-Constrained Co-visited POI Pairs. In the above textual POI descriptions, to emphasize the intrinsic attributes of each POI, we refrain from directly incorporating neighboring POIs or collaborative signals from multiple users into the input text. Instead, we explicitly model the joint constraints of geographic proximity and behavioral co-occurrence by constructing spatiotemporal co-visit POI pairs. Specifically, we first sample POI pairs from user trajectories that frequently co-occur in sequences—even if semantically dissimilar—using Swing similarity to downweight popular items and highlight genuine behavioral affinity. We then filter these pairs by geographic distance (e.g., 3 km), retaining only those that exhibit both strong collaborative signals and spatial proximity.

POI-to-POI Contrastive Loss. We fine-tune the aforementioned LLM using a Noise-Contrastive Estimation (NCE) loss over the constructed spatiotemporal co-visit POI pairs. For each positive pair $(\mathbf{e}_{p_i}, \mathbf{e}_{p_j})$, the contrastive loss is defined as:

$$\mathcal{L}_{P2P}(i, j) = -\log \frac{\exp(\mathbf{e}_{p_i}^\top \mathbf{e}_{p_j} / \tau)}{\exp(\mathbf{e}_{p_i}^\top \mathbf{e}_{p_j} / \tau) + \sum_{k \in \mathbb{N}^-} \exp(\mathbf{e}_{p_i}^\top \mathbf{e}_{p_k} / \tau)}. \quad (2)$$

where \mathbb{N}^- denotes the set of negative POIs and $\tau > 0$ is the temperature coefficient. Using the fine-tuned encoder $LLM_{encoder}$, we then generate the POI semantic representation following Equation 1.

Algorithm 1 EM-style SID optimization

Require: Pre-trained LLM LLM_{ori} ; initial SIDs set \mathbb{P} ; POI descriptions set \mathbf{P}

Ensure: Optimized SIDs $\mathbb{P} \leftarrow \mathbb{P}_n$

```

1:  $\mathbb{P}_0 \leftarrow \mathbb{P}$ 
2:  $LLM_0 \leftarrow LLM_{ori}$  ▷ e.g., Qwen-4B
3: for  $i = 1$  to  $n$  do
4:   Construct SFT training dataset using POI descriptions  $\mathbf{P}$ 
     and current SIDs  $\mathbb{P}_i$ ;
5:   Fine-tune  $LLM_{i-1}$  on the SFT dataset to obtain  $LLM_i$ ;
6:   Predict new SIDs:  $\mathbb{P}_i \leftarrow LLM_i(\mathbf{P})$ ;
7:   Compute  $Acc_i$ : quantile accuracy between  $\mathbb{P}_i$  and  $\mathbb{P}_{i-1}$ ;
8:   Compute  $HitRate_i$ : evaluate  $LLM_i$  on downstream task;
9: end for
10: return  $\mathbb{P}_n$  ▷ Final optimized SIDs  $\mathbb{P}_n$ 
```

4.2.2 Semantic representation quantization. Based on the spatially aware semantic representations, we employ RQ-Kmeans for tokenization, which leverages residual quantization to transform POI embeddings into coarse-to-fine SIDs through a hierarchical set of discrete codebooks. The RQ-Kmeans procedure is illustrated in Figure 2(a). The initial residual set $\mathcal{R}^{(1)} = \{\mathbf{e}_i^1 | i = 1, 2, \dots, N\}$ consists of the representations of all POIs, and each representation \mathbf{e}_i^0 is generated by the fine-tuned LLM in previous step.

For each layer l , we apply RQ-Kmeans[20] clustering on the residual set $\mathcal{R}^{(l)}$ to compute the codebook $\mathcal{C}^{(l)}$:

$$\mathcal{C}^{(l)} = K - \text{means}(\mathcal{R}^{(l)}, N_c) \quad (3)$$

where $\mathcal{C}^{(l)} = \{\mathbf{c}_k^{(l)} | k = 1, 2, \dots, N_c\}$ denotes the set of centroids obtained from K-means, and N_c is the codebook size. Using $\mathcal{C}^{(l)}$, we compute the nearest centroid index q_i^l for each residual vector as:

$$q_i^{(l)} = \arg \min_k \|\mathcal{R}_i^{(l)} - \mathbf{c}_k^{(l)}\|, \quad (4)$$

where $\|\cdot\|$ is the Euclidean distance. Index $q_i^{(l)}$ corresponds to the l -th level SID token. The residual for the next layer is updated as:

$$\mathcal{R}_i^{(l+1)} = \mathcal{R}_i^{(l)} - \mathbf{c}_{q_i^{(l)}}^{(l)}. \quad (5)$$

In this work, we repeat the quantization process for $L_c = 3$ layers, yielding three codebooks $(\mathcal{C}^{(1)}, \mathcal{C}^{(2)}, \mathcal{C}^{(3)})$. Consequently, each POI with descriptive input \mathbf{p}_i is mapped to a hierarchical SID:

$$\mathbf{Q}_{p_i} = \text{Tokenizer}(\mathbf{e}_{p_i}) = [q_i^{(1)}, q_i^{(2)}, q_i^{(3)}]. \quad (6)$$

The full set of SIDs across all POIs is denoted as $\mathbb{P} = \{\mathbf{Q}_{p_i} | i = 1, 2, \dots, N\}$. We represent a three-level SID as $\langle a_5 \rangle \langle b_3 \rangle \langle c_8 \rangle$, where the tokens correspond to centroid indices $\mathbf{c}_5^{(1)}$, $\mathbf{c}_3^{(2)}$, and $\mathbf{c}_8^{(3)}$ from the first, second, and third codebook layers, respectively. Empirically, this hierarchical structure enables efficient progressive POI generation in the recommendation system.

4.2.3 SID optimization with EM-style algorithm. The quality of SIDs critically affects the effectiveness of downstream supervised fine-tuning (SFT) of large language models. To improve SID quality, we propose an EM-style SID optimization algorithm that iteratively refines SIDs through self-improvement with an LLM (e.g., Qwen-4B). As shown in Algorithm 1, the framework alternates between

Table 1: Diverse Template Prompts for CPT.**Prompt 1 (User Behavior Trajectory Modeling):**

User profile: {User profile }, User trajectory: At {Time } click <SID>; At {Time } navigate <SID>; ...; At {Time }, book <SID>.

Prompt 2 (POI Structured Information Alignment):

<SID>: Name: {Name}; Category: {Category}; Location: {Loc}.

Prompt 3 (POI Description Generation):

POI: <SID> is {POI description } located in {Address }.

Prompt 4 (POI Question-Answer Definition):

What is <SID>? It's {POI description }.

two phases: (1) fixing the SIDs and fine-tuning the LLM to better predict them, and (2) fixing the LLM and updating the SIDs based on its predictions. Our core insight is that, since the ultimate goal is to generate SIDs using the LLM in the next-POI prediction task, we should leverage its predictive capability from the outset and use its outputs to refine the initial SIDs—thereby encouraging mutual alignment between the LLM and the SIDs. Specifically, during the SID prediction step (e.g., Line 6 in Algorithm 1), we employ dynamic beam search to generate a ranked list of the 20 candidates SIDs to prevent SID collisions. If the ground-truth target SID (i.e., the true next POI) is not included in this list, we replace it with the highest-probability SID from the generated candidates, ensuring that the final output always corresponds to a high-confidence prediction.

4.3 Generative POI Recommendation

In the previous steps, we illustrate the process of generating POI SIDs. Building on those SIDs, we aim to propose a generative POI recommendation framework based on the LLMs, such as Qwen 4B[31]. To achieve this, we adopt an instruction-tuning paradigm, which finetunes LLM with high-quality, domain-specific datasets. Since those added SID tokens are essentially out-of-vocabulary tokens that LLMs do not recognize, we first apply the continued pre-training(CPT) optimization for aligning the recommendation corpus with the added SID tokens. After continued pre-training, the model typically acquires an understanding of the domain-specific knowledge base as well as the mobility patterns underlying POIs and user behavior. Then, based on the CPT-LLM, we fine-tune the LLM using cross-scenario navigation behavior. Here, we specifically focus on next POI generation task, ensuring that the training instructions are consistent with those used during online inference.

4.3.1 CPT optimization. During the Continued Pre-Training (CPT) phase, we design a suite of diverse prompt templates to systematically align the newly introduced SIDs with the representation space of the LLM. Several example prompt templates are shown 1:

Prompts 2 and 4 employ natural language and question-answering formats to link each SID to its POI's semantics (e.g., category, name, and address), enabling contextual learning of rich semantic meanings. Prompt 3 uses structured key-value pairs to capture multi-dimensional POI attributes, while Prompt 1 integrates user behavior trajectories and profiles, allowing the model to reason about user intent beyond mere entity recognition—for instance, predicting sequential actions such as *click* \rightarrow *navigate* \rightarrow *book*. By jointly optimizing over these heterogeneous contexts using large-scale

unsupervised data, Continued Pre-Training (CPT) achieves two key objectives: (1) **Semantic Injection**: The model learns to treat SIDs as grounded semantic entities rather than abstract symbols; (2) **Behavioral Modeling**: It acquires the ability to predict or reconstruct plausible user behavior sequences (e.g., inferring the next likely clicked or booked POI) based on user profiles and mobility history. This alignment substantially enhances downstream task performance by preserving the expressiveness and personalization of natural language while ensuring structured, controllable generation through SID-based outputs. Formally, the CPT process is framed as a next-token prediction task. Given a token sequence $s = (s_1, s_2, \dots, s_T)$ drawn from a corpus that interleaves semantic tokens ($\langle \text{SID} \rangle$) with their associated real-world attributes and user interaction contexts, the base LLM with parameters θ_0 is trained to maximize the log-likelihood of the observed sequence under the autoregressive assumption:

$$\mathcal{L}_{\text{CPT}}(\theta_0) = \sum_{t=1}^T \log p_{\theta_0}(s_t | s_{<t}). \quad (7)$$

After training, we can obtain a CPT-LLM with parameter θ_1 .

4.3.2 SFT optimization. Here, we adopt next-POI prediction as the primary fine-tuning objective, consistent with established approaches in the literature. Using comprehensive, cross-scenario POI and user behavior data, we construct a high-quality instruction-tuning dataset to train the large language model (LLM) to predict the most likely next-location Semantic ID (SID). Specifically, each training example follows an instruction-based prompt format comprising three components: (1) an *Instruction* that explicitly specifies the prediction task; (2) an *Input* containing the user’s current context (e.g., location, time, search query) and short-term behavioral trajectory; and (3) a *Response* consisting of the target SID. Formally, the structured prompt is defined as follows:

Next POI Prediction

Instruction: You are a search and recommendation assistant in a map navigation scenario.

Input: User profile: {User profile}, User trajectory: At {time}, Click the $\langle \text{SID} \rangle$; at {time}, Navigate $\langle \text{SID} \rangle$; ...; at {time}, Book $\langle \text{SID} \rangle$. At {time}, the user located in $\langle \text{GPS} \rangle$, search $\langle \text{Query} \rangle$. Based on the specific condition, personal profile and historical behavior records, please predict next POI the user is most likely to visit.

Response: $\langle a_{23} \rangle \langle b_{10} \rangle \langle c_{27} \rangle$

The full input prompt comprises both the instruction and input components. The short-term user trajectory consists of the most recent $L_s = 32$ interacted POIs (as used in our experiments). The current context includes the query issuance location, search query, timestamp, and weather conditions. Additionally, we construct a personalized user profile by summarizing the user’s long-term historical trajectories, capturing their activity preferences along with temporal and spatial visitation patterns and associated frequencies. By using compact, summarized representations instead of raw, ultra-long trajectories, we achieve higher training efficiency without compromising recommendation quality. This design enables the LLM to jointly encode and reason over both short- and long-term behavioral signals, thereby improving prediction performance. Meanwhile, geo-aware SIDs ensure the model remains

Table 2: Statistics of the processed datasets. Avg.Len is the average length of historical action sequences.

Dataset	#Users	#Items	#Inter.	Avg.Len	Sparsity
NYC	2,083	5,135	104,074	136	98.10%
TKY	2,293	7,873	361,430	195	98.98%
AMAP	7,536K	34,119K	2,298,665K	305	99.99%

sensitive to the spatial characteristics of POIs, facilitating accurate and context-aware next-POI recommendations.

We perform full-parameter SFT based on the CPT-trained LLM. Given the above prompt structure, the SFT objective is to minimize the negative log-likelihood (NLL) loss:

$$\begin{aligned} \mathcal{L}_{\text{NLL}}(\theta_1) &= -\log p_{\theta_1}(\mathbf{Q}_t | \text{prompt}) \\ &= -\sum_{i=1}^3 \log p_{\theta_1}(q^{(i)} | \text{prompt}, q^{(<i)}) \end{aligned} \quad (8)$$

where $\mathbf{Q}_t = [q^{(1)}, q^{(2)}, q^{(3)}]$ denotes the SID of the target POI.

Based on the above steps, we obtain the SFT-LLM as the POI GR, i.e., GeoGR. During inference, the GeoGR generates the most likely SID tokens autoregressively given the input prompt, which corresponds to approximately maximizing the conditional probability $p_{\theta_2}(\mathbf{Q}_t | \text{prompt}) = \prod_{i=1}^3 p_{\theta_2}(q^{(i)} | \text{prompt}, q^{(<i)})$, where θ_2 denotes the GeoGR’s parameters. In the candidate generation phase, we employ beam search (or alternative decoding strategies) to obtain the top- k most probable SIDs according to $p_{\theta_2}(\mathbf{Q}_t | \text{prompt})$.

5 Experiments

5.1 Experimental Setting

Datasets. We evaluate our GeoGR model on two public recommendation datasets and one large-scale proprietary dataset from the AMAP platform. The public datasets are derived from Foursquare [32] and consist of users’ historical POI check-in trajectories collected over an 11-month period in New York City (NYC) and Tokyo (TKY). However, due to their limited scale—both in terms of the number of users and POIs—they may not fully reflect real-world industrial scenarios or adequately validate the robustness of our approach. To address this limitation, we introduce a large-scale industrial dataset based on real user interactions in the AMAP mobile application. This dataset captures user intent by jointly analyzing search queries and rich contextual signals—including GPS coordinates and meta-data of target locations—and is used to retrieve the most relevant POIs for display on the app’s homepage. For the AMAP dataset, we define active users on a specific date as our training cohort and collect their complete historical behavior sequences up to that day; interactions from the following day constitute the test set. Detailed statistics are provided in Table 2. For the public Foursquare datasets, we follow the preprocessing protocol established in GNPR-SID [28]. All datasets are temporally sorted, with 80% of the data allocated for training, 10% for validation, and the remaining 10% for testing.

Evaluation Metrics. Following prior work [28, 30], we use two standard offline metrics: top- K Recall (Recall@ K) and Normalized Discounted Cumulative Gain (NDCG@ K).

Table 3: Offline performance on NYC and TKY. "Rela.Imp" indicates the relative improvement compared to the best baselines.

Dataset	Metric	Traditional					POI Related		Generative			GeoGR-4B	Rela.Imp
		SASRec	BERT4Rec	GRU4Rec	Caser	S ³ -Rec	TPG	Rotan	TIGER	GNPR-SID	OneLoc		
NYC	Recall@5	0.3151	0.2857	0.1977	0.2883	0.3071	0.3551	0.4448	0.4965	0.5311	0.6107	0.6407	4.92%
	Recall@10	0.3896	0.3564	0.2460	0.3570	0.3854	0.4441	0.5223	0.5514	0.5942	<u>0.6563</u>	0.6890	4.98%
	Recall@20	0.4506	0.4130	0.2889	0.4135	0.4503	0.5121	0.5834	0.6001	0.6455	<u>0.6977</u>	0.7331	5.07%
	NDCG@5	0.2224	0.2074	0.1442	0.2044	0.2235	0.2464	0.3471	0.4131	0.4430	<u>0.5355</u>	0.5434	1.47%
	NDCG@10	0.2467	0.2304	0.1599	0.2267	0.2489	0.2755	0.3723	0.4276	0.4634	<u>0.5504</u>	0.5595	1.65%
	NDCG@20	0.2622	0.2448	0.1708	0.2410	0.2654	0.2927	0.3878	0.4443	0.4766	<u>0.5608</u>	0.5710	1.82%
TKY	Recall@5	0.3450	0.2649	0.2514	0.3257	0.3365	0.3725	0.4333	0.5031	0.5354	<u>0.5964</u>	0.6259	4.95%
	Recall@10	0.4284	0.3326	0.3106	0.4067	0.4115	0.4601	0.5113	0.5808	0.6130	<u>0.6620</u>	0.6908	4.35%
	Recall@20	0.4976	0.3943	0.3651	0.4758	0.4739	0.5291	0.5894	0.6431	0.6675	<u>0.7152</u>	0.7302	2.09%
	NDCG@5	0.2384	0.1907	0.1833	0.2273	0.2423	0.2591	0.3293	0.4003	0.4437	<u>0.4961</u>	0.5100	2.80%
	NDCG@10	0.2655	0.2127	0.2025	0.2535	0.2666	0.2881	0.3568	0.4251	0.4623	<u>0.5174</u>	0.5203	0.55%
	NDCG@20	0.2831	0.2284	0.2163	0.2711	0.2825	0.3051	0.3739	0.4401	0.4788	<u>0.5306</u>	0.5403	1.82%

Comparison Methods. We compare GeoGR against three categories baselines: (1) *Traditional sequential models*: SASRec [11], BERT4Rec [24], GRU4Rec [6], Caser [26], S³-Rec [40]; (2) *Transformer-based methods*: TPG [17], Rotan [5]; (3) *Generative LLM-based approaches*: TIGER [22], LLM4POI [13], GNPR-SID [28].

Implementation Details. The quantization module employs three codebook layers across all datasets, with codebook sizes of 32, 64, and 4096, respectively. Specifically, for NYC and TKY, we use 32 and 64 codewords, while the AMAP dataset uses 4096. For POI semantic representation (Figure 2(a)), we adopt the Qwen-4B embedding model. In the SID optimization step (Section 4.2.3), we use the Qwen-4B language model. For the generative recommendation module, we employ Qwen-4B as the base LLM and perform full-parameter fine-tuning. We use a constant learning rate of 1×10^{-5} with a warm-up phase of 20 steps. Training is conducted on $16 \times$ H20 GPUs, with a per-GPU batch size of 16, gradient accumulation steps of 2 or 4 (adjusted based on memory constraints).

5.2 Overall Performance

In this section, we compare the performance of our proposed GeoGR model against various baselines on two public datasets. As shown in Table 3, we make the following observations:

First, SID-based GR methods consistently outperform traditional approaches. This clearly demonstrates that conventional POI recommenders—relying on rigid, fixed representations and predefined model architectures—are limited in their ability to capture nuanced user intent. In contrast, LLM-based methods leverage rich semantic signals to enable comprehensive intent understanding and deep contextual reasoning, resulting in substantially improved recommendation performance and generalization.

Second, GeoGR achieves the best results across all datasets and evaluation metrics, consistently and significantly outperforming both conventional and existing LLM-based POI recommendation methods. On the NYC dataset, GeoGR surpasses the strongest baseline by 4.92% in Recall@5, 4.98% in Recall@10, and 5.07% in Recall@20, as well as by 1.47% in NDCG@5, 1.65% in NDCG@10, and 1.82% in NDCG@20. Similar improvements are observed on the TKY dataset, confirming the robustness of our proposed GeoGR-4B. These results validate the effectiveness of our pipeline—particularly

Table 4: Ablation study on AMAP dataset.

Variants	Recall@5	Recall@10	Recall@20	NDCG@5	NDCG@10	NDCG@20
FULL	0.5068	0.6138	0.7059	0.3836	0.4184	0.4418
w/o CPT	0.4732 (↓6.61%)	0.5676 (↓7.52%)	0.6493 (↓8.03%)	0.3617 (↓5.71%)	0.3923 (↓6.22%)	0.4131 (↓6.50%)
w/o EM	0.4661 (↓8.02%)	0.5535 (↓9.82%)	0.6372 (↓9.74%)	0.3614 (↓5.80%)	0.3896 (↓6.88%)	0.4018 (↓9.05%)
w/o EM&CPT	0.4472 (↓11.76%)	0.5508 (↓10.26%)	0.6234 (↓11.69%)	0.3514 (↓8.42%)	0.3785 (↓9.54%)	0.3969 (↓10.16%)
w/o \mathcal{L}_{P2P}	0.4426 (↓12.66%)	0.5218 (↓14.98%)	0.6177 (↓12.50%)	0.3431 (↓10.56%)	0.3742 (↓10.56%)	0.3859 (↓12.65%)
Base	0.3440 (↓32.11%)	0.4145 (↓32.47%)	0.4766 (↓32.48%)	0.2631 (↓31.41%)	0.2860 (↓31.64%)	0.3018 (↓31.69%)
(w/o \mathcal{L}_{P2P} &EM&CPT)						

the construction of spatio-temporal aware SID and the joint CP-T/SFT optimization strategy—in aligning LLM with real-world mobility semantics for accurate POI generative recommendation.

5.3 Ablation Study

To verify the effectiveness of each module in our proposed NaviRG, we conduct experiments on the following ablation models: (1) w/o CPT: we remove the CPT before SFT step; (2) w/o EM: we remove the EM-style SID optimization step in section 4.2.3; (3) w/o EM&CPT: we remove both CPT and the EM-style SID optimization step; (4) w/o \mathcal{L}_{P2P} : we remove the step for learning spatio-temporal semantic representation in section 4.2.1; (5) Base: We remove all the above additional modules, and only generate the SIDs with the basic POI information representations, followed by the SFT step. Table 4 presents the performance of these ablation models across the AMAP dataset. We make the following observations:

First, compared to the full model, the significant performance decline of all variants demonstrates the critical role of learning Spatio-temporal Collaborative Semantic Representations (e.g., \mathcal{L}_{P2P}), the EM-style SID optimization step, and the CPT training module.

Second, learning spatio-temporal collaborative semantic representations before generating SIDs with RQ-Kmeans plays a relatively important role compared to the other two modules. When we remove the \mathcal{L}_{P2P} module in isolation, the performance degradation is the most pronounced.

Third, model performance is highly sensitive to the optimization of SIDs. Among all ablation settings, removing CPT alone results in the smallest performance drop. GeoGR optimizes SIDs through

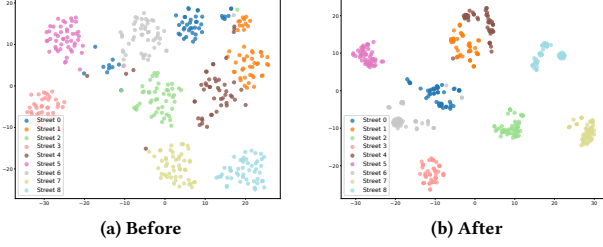


Figure 3: Visualization of POI representations before and after applying the spatio-temporal collaborative optimization.

a two-stage co-optimization framework: prior to SID generation, it optimizes POI representations by learning high-quality initial SIDs that integrate geographic and semantic information; after SID generation, it performs self-refinement by introducing an EM-style optimization algorithm that iteratively updates the SIDs with feedback signals from the LLM.

5.4 Visualization analysis of POI representation

In this section, we visualize the POI semantic representations using t-SNE [19] before and after applying the spatio-temporal collaborative optimization described in Section 3. Specifically, we sample 450 POIs from 9 different streets (50 POIs per street) in one city.

From Figure 3, we observe that POIs from different streets (points of different colors) are well-separated after optimization. For comparison, before optimizing the semantic representations with sampled geo-constrained co-visited POI pairs, points of different colors exhibit noticeable representation entanglement, indicating that the native LLM (e.g., Qwen-4B embedding) still has certain limitations in understanding spatial semantics, even when detailed address and latitude/longitude information are provided.

Furthermore, after optimization, POIs on the same street are positioned more closely. Intuitively, POIs located on the same street should be geographically closer to each other and thus more likely to co-occur in local named behavioral trajectories (e.g., user check-in sequences or route records). This is particularly important in navigation-based LBS scenarios, where accurate geographical awareness among POIs is crucial. Combined with the quantitative results from the ablation studies, these visualizations demonstrate the effectiveness of our approach—constructing geo-constrained co-visited POI pairs and optimizing POI representations through contrastive learning.

5.5 Semantic and Distance Relevance of SID

We evaluate the semantic similarity and real-world geographic distance among POIs based on their assigned Semantic ID (SID) codebooks—namely, C1, C2, and C3. Specifically, for Codebook 1 (C1), which contains 4,096 codewords in the AMAP dataset, we assign a POI token to every POI. We then compute the average semantic similarity and the average physical distance among all POIs sharing the same prefix token (e.g., $[a_1, *, *]$).

Table 5: Evaluation of POI in various codebooks.

Metrics	Semantic Similarity \uparrow			Location Dis.(KM) \downarrow			Recall@5
	C1	C2	C3	C1	C2	C3	
Base POI SID	0.62	0.73	0.90	483.4	71.2	11.2	0.4426
Our POI SID	0.82	0.98	0.99	31.9	4.8	1.3	0.5068

Table 6: Relative improvement of GeoGR compared to the traditional cascade retrieval baseline of the online A/B test.

Online metrics	WINRATE	P_CTR	PV_CTR	UV_CTR
Restaurant	+1.83%	+1.29%	+1.55%	+0.82%
Life Services	+2.91%	+1.83%	+2.77%	+0.90%
Tourist Attraction	+2.18%	+1.39%	+2.43%	+1.21%
Ave.Imp	+2.31%	+1.50%	+2.25%	+0.98%

The results are shown in Table 5. The baseline SIDs are generated using the original POI representations from the base embedding model. In contrast, after optimization via our proposed spatio-temporal semantic representation learning and EM-style SID refinement algorithm, POIs within the same cluster exhibit significantly stronger semantic cohesion and are geographically closer to one another. This observation aligns with our core motivation for designing hierarchical SIDs: to map POIs that are both semantically related and spatial-temporal proximate to nearby or identical SIDs. Such alignment between semantic structure and geographic reality directly contributes to the substantial improvement in next-POI prediction performance observed in our experiments.

5.6 Online Experiments

GeoGR has been deployed on the AMAP platform to power user query retrieval on the homepage, replacing the conventional multi-stage recall and coarse-ranking pipeline. When a user submits a query, the prompt construction module retrieves user-specific data from the database—including personalized preferences and historical behavior trajectories—and combines it with real-time contextual signals (e.g., current location, timestamp, and search query) to form a complete input prompt. GeoGR then generates 50 candidate SID using dynamic beam search. After necessary post-processing, these candidates are passed to downstream fine-ranking and re-ranking modules to produce the final recommendations. To balance efficacy and inference efficiency in production, we identified GeoGR-0.6B as the optimal model variant. It delivers competitive recommendation quality while maintaining a manageable latency: an average of 50 ms per request on NVIDIA H20 GPU, compared to 90 ms for GeoGR-4B. Consequently, we deployed GeoGR-0.6B in production and conducted a one-week online A/B test against the legacy multi-stage retrieval baseline.

As shown in Table 6, we report online performance across multiple scenarios, including food, lifestyle services, and tourism. GeoGR achieves consistent and significant improvements across key business metrics: **WinRate +2.32%**, **P_CTR +1.50%**, **PV_CTR +2.25%**, **UV_CTR +0.98%**. WinRate is a composite metric that quantifies overall user engagement gains by weighting strategic actions—such

as clicks, route navigation, and bookings—according to their business value. It reflects holistic improvements in both user satisfaction and platform utility. The other CTR-based metrics capture user engagement from complementary perspectives (per-item, per-page-view, and per-user). These results demonstrate that GeoGR not only surpasses traditional cascade architectures in complex, large-scale industrial environments but also generates recommendations that better align with real-time user intent. Our approach significantly enhances user experience and delivers higher-quality, free location-based services at scale.

6 Conclusion

In this work, we present GeoGR, a novel generative recommendation framework tailored for large-scale POI retrieval in navigation-based LBS scenarios. To generate geo-aware semantic POI SID, we start with fine-tuning the embedding encoder model based on the sampled geo-constrained co-visited POI pairs, and then apply the RQ-Kmeans and EM-style algorithms for generating and refining the SIDs. For training a condition-aware generative recommendation system in industrial application, we introduce a CPT and SFT fine-tuning procedure. The process first aligns the added SID tokens with multiple template prompts and then enhancing the optimal effectiveness of SFT with next POI prediction dataset. GeoGR has been successfully deployed in the AMAP platform, and achieved significant improvement in multiple metrics. In the future, we plan to further enhance GeoGR's reasoning and recommendation capabilities through approaches such as scaling up the model size, extending the length of user behavior sequences, constructing Chain-of-Thought (CoT)-based training data, and incorporating reinforcement learning (RL) for optimization.

References

- [1] Ben Chen, Xian Guo, Siyuan Wang, Zihan Liang, Yue Lv, Yufei Ma, Xinlong Xiao, Bowen Xue, Xuxin Zhang, Ying Yang, et al. 2025. Onesearch: A preliminary exploration of the unified end-to-end generative framework for e-commerce search. *arXiv preprint arXiv:2509.03236* (2025).
- [2] Junyi Chen, Lu Chi, Bingyue Peng, and Zehuan Yuan. 2024. Hllm: Enhancing sequential recommendations via hierarchical large language models for item and user modeling. *arXiv preprint arXiv:2409.12740* (2024).
- [3] Arthur P Dempster, Nan M Laird, and Donald B Rubin. 1977. Maximum likelihood from incomplete data via the EM algorithm. *Journal of the royal statistical society: series B (methodological)* 39, 1 (1977), 1–22.
- [4] Jiaxin Deng, Shiyao Wang, Kuo Cai, Lejian Ren, Qigen Hu, Weifeng Ding, Qiang Luo, and Guorui Zhou. 2025. Onerec: Unifying retrieve and rank with generative recommender and iterative preference alignment. *arXiv preprint arXiv:2502.18965* (2025).
- [5] Shanshan Feng, Feiyu Meng, Lisi Chen, Shuo Shang, and Yew Soon Ong. 2024. Rotan: A rotation-based temporal attention network for time-specific next poi recommendation. In *Proceedings of the 30th ACM SIGKDD conference on knowledge discovery and data mining*. 759–770.
- [6] Balázs Hidasi, Alexandros Karatzoglou, Linas Baltrunas, and Domonkos Tikk. 2015. Session-based recommendations with recurrent neural networks. *arXiv preprint arXiv:1511.06939* (2015).
- [7] Minjie Hong, Yan Xia, Zehan Wang, Jieming Zhu, Ye Wang, Sihang Cai, Xiaoda Yang, Quanyu Dai, Zhenhua Dong, Zhimeng Zhang, et al. 2025. EAGER-LLM: Enhancing Large Language Models as Recommenders through Exogenous Behavior-Semantic Integration. In *Proceedings of the ACM on Web Conference 2025*. 2754–2762.
- [8] Yupeng Hou, Jianmo Ni, Zhankui He, Naveen Sachdeva, Wang-Cheng Kang, Ed H Chi, Julian McAuley, and Derek Zhiyuan Cheng. 2025. ActionPiece: Contextually Tokenizing Action Sequences for Generative Recommendation. *arXiv preprint arXiv:2502.13581* (2025).
- [9] Hao Jiang, Guoquan Wang, Sheng Yu, Yang Zeng, Wencong Zeng, and Guorui Zhou. 2025. A Plug-and-Play Spatially-Constrained Representation Enhancement Framework for Local-Life Recommendation. *arXiv preprint arXiv:2511.12947* (2025).
- [10] Bowen Jin, Hansi Zeng, Guoyin Wang, Xiusi Chen, Tianxin Wei, Ruirui Li, Zhengyang Wang, Zheng Li, Yang Li, Hanqing Lu, et al. 2023. Language models as semantic indexers. *arXiv preprint arXiv:2310.07815* (2023).
- [11] Wang-Cheng Kang and Julian McAuley. 2018. Self-attentive sequential recommendation. In *2018 IEEE international conference on data mining (ICDM)*. IEEE, 197–206.
- [12] Doyup Lee, Chiheon Kim, Saehoon Kim, Minsu Cho, and Wook-Shin Han. 2022. Autoregressive image generation using residual quantization. In *Proceedings of the IEEE/CVF conference on computer vision and pattern recognition*. 11523–11532.
- [13] Peibo Li, Maarten de Rijke, Hao Xue, Shuang Ao, Yang Song, and Flora D Salim. 2024. Large language models for next point-of-interest recommendation. In *Proceedings of the 47th International ACM SIGIR Conference on Research and Development in Information Retrieval*. 1463–1472.
- [14] Enze Liu, Bowen Zheng, Cheng Ling, Lantao Hu, Han Li, and Wayne Xin Zhao. 2024. End-to-end learnable item tokenization for generative recommendation. *arXiv e-prints* (2024), arXiv–2409.
- [15] Shuai Liu, Ning Cao, Yile Chen, Yue Jiang, and Gao Cong. 2024. nextlocllm: next location prediction using LLMs. *arXiv preprint arXiv:2410.09129* (2024).
- [16] Xinchun Luo, Jiangxia Cao, Tianyu Sun, Jinkai Yu, Rui Huang, Wei Yuan, Hezheng Lin, Yichen Zheng, Shiyao Wang, Qigen Hu, et al. 2025. Qarm: Quantitative alignment multi-modal recommendation at kuaishou. In *Proceedings of the 34th ACM International Conference on Information and Knowledge Management*. 5915–5922.
- [17] Yan Luo, Haoyi Duan, Ye Liu, and Fu-Lai Chung. 2023. Timestamps as prompts for geography-aware location recommendation. In *Proceedings of the 32nd ACM International Conference on Information and Knowledge Management*. 1697–1706.
- [18] Yingtao Luo, Qiang Liu, and Zhaocheng Liu. 2021. Stan: Spatio-temporal attention network for next location recommendation. In *Proceedings of the web conference 2021*. 2177–2185.
- [19] Laurens van der Maaten and Geoffrey Hinton. 2008. Visualizing data using t-SNE. *Journal of machine learning research* 9, Nov (2008), 2579–2605.
- [20] James B McQueen. 1967. Some methods of classification and analysis of multivariate observations. In *Proc. of 5th Berkeley Symposium on Math. Stat. and Prob.* 281–297.
- [21] Gustavo Penha, Edoardo D'Amico, Marco De Nadai, Enrico Palumbo, Alexandre Tamborrino, Ali Vardasbi, Max Lefarov, Shawn Lin, Timothy Heath, Francesco Fabbri, et al. 2025. Semantic ids for joint generative search and recommendation. In *Proceedings of the Nineteenth ACM Conference on Recommender Systems*. 1296–1301.
- [22] Shashank Rajput, Nikhil Mehta, Anima Singh, Raghunandan Hulikal Keshavan, Trung Vu, Lukasz Heldt, Lichan Hong, Yi Tay, Vinh Tran, Jonah Samost, et al. 2023. Recommender systems with generative retrieval. *Advances in Neural Information Processing Systems* 36 (2023), 10299–10315.
- [23] Chonggang Song, Chunxu Shen, Hao Gu, Yaoming Wu, Lingling Yi, Jie Wen, and Chuan Chen. 2024. Precise: Pre-training sequential recommenders with collaborative and semantic information. *arXiv preprint arXiv:2412.06308* (2024).
- [24] Fei Sun, Jun Liu, Jian Wu, Changhua Pei, Xiao Lin, Wenwu Ou, and Peng Jiang. 2019. BERT4Rec: Sequential recommendation with bidirectional encoder representations from transformer. In *Proceedings of the 28th ACM international conference on information and knowledge management*. 1441–1450.
- [25] Zhiqing Sun, Zhi-Hong Deng, Jian-Yun Nie, and Jian Tang. 2019. Rotate: Knowledge graph embedding by relational rotation in complex space. *arXiv preprint arXiv:1902.10197* (2019).
- [26] Jiaxi Tang and Ke Wang. 2018. Personalized Top-N Sequential Recommendation via Convolutional Sequence Embedding. In *ACM International Conference on Web Search and Data Mining*.
- [27] Dongsheng Wang, Shen Gao, Chengrui Huang, Yuxi Huang, Ruixiang Feng, and Shuo Shang. 2025. TOOL4POI: A Tool-Augmented LLM Framework for Next POI Recommendation. *arXiv preprint arXiv:2511.06405* (2025).
- [28] Dongsheng Wang, Yuxi Huang, Shen Gao, Yifan Wang, Chengrui Huang, and Shuo Shang. 2025. Generative next poi recommendation with semantic id. In *Proceedings of the 31st ACM SIGKDD Conference on Knowledge Discovery and Data Mining V. 2*. 2904–2914.
- [29] Xinglei Wang, Meng Fang, Zichao Zeng, and Tao Cheng. 2023. Where would i go next? large language models as human mobility predictors. *arXiv preprint arXiv:2308.15197* (2023).
- [30] Zhipeng Wei, Kuo Cai, Junda She, Jie Chen, Minghao Chen, Yang Zeng, Qiang Luo, Wencong Zeng, Ruiming Tang, Kun Gai, et al. 2025. Oneloc: Geo-aware generative recommender systems for local life service. *arXiv preprint arXiv:2508.14646* (2025).
- [31] An Yang, Anfeng Li, Baosong Yang, Beichen Zhang, Binyuan Hui, Bo Zheng, Bowen Yu, Chang Gao, Chengen Huang, Chenxu Lv, et al. 2025. Qwen3 technical report. *arXiv preprint arXiv:2505.09388* (2025).
- [32] Dingqi Yang, Daqing Zhang, Vincent W Zheng, and Zhiyong Yu. 2014. Modeling user activity preference by leveraging user spatial temporal characteristics in LBSNs. *IEEE Transactions on Systems, Man, and Cybernetics: Systems* 45, 1 (2014), 129–142.

- [33] Yuhao Yang, Zhi Ji, Zhaopeng Li, Yi Li, Zhonglin Mo, Yue Ding, Kai Chen, Zijian Zhang, Jie Li, Shuanglong Li, et al. 2025. Sparse meets dense: Unified generative recommendations with cascaded sparse-dense representations. *arXiv preprint arXiv:2503.02453* (2025).
- [34] Chao Yi, Dian Chen, Gaoyang Guo, Jiakai Tang, Jian Wu, Jing Yu, Mao Zhang, Sunhao Dai, Wen Chen, Wenjun Yang, et al. 2025. Recgpt technical report. *arXiv preprint arXiv:2507.22879* (2025).
- [35] Penglong Zhai, Jie Li, Fanyi Di, Yue Liu, Yifang Yuan, Jie Huang, Peng Wu, Sicong Wang, Mingyang Yin, Tingting Hu, et al. 2025. Cognitive-Aligned Spatio-Temporal Large Language Models For Next Point-of-Interest Prediction. *arXiv preprint arXiv:2510.14702* (2025).
- [36] Chao Zhang, Shiwei Wu, Haoxin Zhang, Tong Xu, Yan Gao, Yao Hu, and Enhong Chen. 2024. Notellm: A retrievable large language model for note recommendation. In *Companion Proceedings of the ACM Web Conference 2024*. 170–179.
- [37] Qianru Zhang, Peng Yang, Junliang Yu, Haixin Wang, Xingwei He, Siu-Ming Yiu, and Hongzhi Yin. 2025. A survey on point-of-interest recommendation: Models, architectures, and security. *IEEE Transactions on Knowledge and Data Engineering* (2025).
- [38] Bowen Zheng, Yupeng Hou, Hongyu Lu, Yu Chen, Wayne Xin Zhao, Ming Chen, and Ji-Rong Wen. 2024. Adapting large language models by integrating collaborative semantics for recommendation. In *2024 IEEE 40th International Conference on Data Engineering (ICDE)*. IEEE, 1435–1448.
- [39] Guorui Zhou, Hengrui Hu, Hongtao Cheng, Huanjie Wang, Jiaxin Deng, Jinghao Zhang, Kuo Cai, Lejian Ren, Lu Ren, Liao Yu, et al. 2025. Onerec-v2 technical report. *arXiv preprint arXiv:2508.20900* (2025).
- [40] Kun Zhou, Hui Wang, Wayne Xin Zhao, Yutao Zhu, Sirui Wang, Fuzheng Zhang, Zhongyuan Wang, and Ji-Rong Wen. 2020. S3-rec: Self-supervised learning for sequential recommendation with mutual information maximization. In *Proceedings of the 29th ACM international conference on information & knowledge management*. 1893–1902.
- [41] Zeyu Zhou, Yan Lin, Haomin Wen, Shengnan Guo, Jilin Hu, Youfang Lin, and Huaiyu Wan. 2024. Plm4traj: Cognizing movement patterns and travel purposes from trajectories with pre-trained language models. *arXiv preprint arXiv:2405.12459* (2024).