

When Simultaneous Localization and Mapping Meets Wireless Communications: A Survey

Konstantinos Gounis, Sotiris A. Tegos, *Senior Member, IEEE*, Dimitrios Tyrovolas, *Member, IEEE*
Panagiotis D. Diamantoulakis, *Senior Member, IEEE*, and George K. Karagiannidis, *Fellow, IEEE*

Abstract—The availability of commercial wireless communication and sensing equipment combined with the advancements in intelligent autonomous systems paves the way towards robust joint communications and simultaneous localization and mapping (SLAM). Autonomous vehicles are one of the several applications that directly benefits from millimeter-wave (mmWave) access, enabling improved communications and accurate localization in the interest of control and navigation. This paper surveys the state-of-the-art in the nexus of SLAM and Wireless Communications, attributing the bidirectional impact of each with a focus on visual SLAM (V-SLAM) integration. We provide an overview of key concepts related to wireless signal propagation, geometric channel modeling, and radio frequency (RF)-based localization and sensing. In addition to this, we show image processing techniques that can detect landmarks, proactively predicting optimal geometric paths for wireless channels. Several dimensions are considered, including the prerequisites, techniques, background, and future directions and challenges of the intersection between SLAM and wireless communications. We analyze mathematical approaches such as Bayesian filters, probabilistic state estimation, motion models, vector fields, and spatial methods for signal processing, as well as key technological aspects. We expose techniques and items towards enabling a highly effective retrieval of the autonomous robot/vehicle kinematic state. Among other interesting findings, we observe that monocular V-SLAM would greatly benefit from RF/mmWave relevant information, as the latter can serve as a proxy for the scale ambiguity resolution. Conversely, we find that wireless communications in the context of 5G and beyond can potentially benefit from the visual odometry and 6-D pose estimation methods that are central in SLAM. Moreover, we examine other perception sources besides the camera for SLAM such as Radio SLAM, wireless fidelity (WiFi) SLAM, and light detection and ranging (LiDAR) SLAM, and describe the twofold relation with wireless communications. Finally, integrated solutions performing joint communications and localization are still in their infancy: theoretical and practical advancements are required to add higher-level localization and semantic perception capabilities to RF/mmWave and multi-antenna technologies.

Index Terms—6G Localization and Mapping, Integrated Sensing and Communications, Vision-Aided Wireless Communications, Active SLAM

I. INTRODUCTION

SIMULTANEOUS LOCALIZATION AND MAPPING (SLAM) is a fundamental challenge in autonomous systems, requiring a robot to incrementally construct a map of an unknown environment while concurrently estimating its own position. Over the years, the robotics community has

developed numerous successful approaches, leveraging diverse modeling techniques and sensor modalities to address this problem [1]. To date, an increasing demand has been anticipated for improvements to SLAM regarding its knowledge discovery capacity and robust 3-D localization capabilities [2].

In the last years, light has been shed on the capabilities of autonomous navigation systems such as the ability to understand, build maps in a metric range, and update them in a timely and memory-efficient manner, enabling real-time solutions to the original problem [3]. The enhancement of these capabilities is closely related to the advances made in computer vision during the last decade [4]. Hence, the research on V-SLAM is closely related to the scientific contributions recently made in the domain of deep learning (DL) [5]. Some notable examples are the DL-based extensions of the classical computer vision feature matching and tracking algorithms [6], [7], or the robustification of V-SLAM with semantic segmentation for the removal of tracked features on objects that are more likely not to remain stationary [8]. The problem of SLAM has not been approached solely from the perspective of monocular / stereo vision. An alternative to the red-green-blue (RGB) image-based SLAM is the 3-D computer vision-based counterpart where LiDAR techniques have attracted the autonomous systems community's interest due to their significantly accurate reconstruction capabilities [9]. There are several notable studies that consider position estimation of an autonomous robot within a map that is concurrently built based on radio frequency (RF) and millimeter-wave (mmWave) propagation-based detections [10]–[12].

On the other hand, wireless communications have undergone several impactful advancements, such as high-frequency and ultra-wide bandwidth capabilities, reduced latency, and increased coverage and reliability [13]. The advent of networks endowed with these capabilities has provided the physical foundation for this transformation, enabling wireless signals to convey both data and perceptual information. Among these, mmWave technologies, operating between 28 and 300 GHz, stand out for their ability to support dense connectivity and precise spatial resolution [14]. As mmWave technology continues to evolve, it is deemed a fundamental enabler of sixth-generation (6G) mobile communication networks, which are expected to be commercially deployed around 2030. Driven by the need to support emerging applications such as connected autonomous vehicles, connected robots, and mixed reality, with all these applications exceeding the capabilities of current fifth-generation (5G) networks, researchers have outlined the 6G vision. 6G will aim at global coverage, considerably wide spectrum and strong security [15] as well as a single intelligent

(Corresponding author: George K. Karagiannidis)

Konstantinos Gounis, Sotiris A. Tegos, Dimitrios Tyrovolas, Panagiotis Diamantoulakis, and George Karagiannidis are with the Department of Electrical and Computer Engineering, Aristotle University of Thessaloniki, 54124 Thessaloniki, Greece (e-mail: kgounis@ece.auth.gr; tegosoti@auth.gr; tyrovolas@auth.gr; pdiaman@auth.gr; geokarag@auth.gr).

infrastructure where communication, sensing, learning, and control converge. Recently, the International Telecommunication Union (ITU) introduced a draft recommendation defining the framework and overarching objectives for International Mobile Telecommunications-2030 (IMT-2030) and beyond, highlighting six key usage scenarios: immersive communication, massive communication, hyper-reliable and low-latency communication (HRLLC), ubiquitous connectivity, and the integration of advanced artificial intelligence (AI) algorithms with communications [16].

Next-generation wireless communication technology serves communication purposes while also providing high-resolution user equipment (UE)-based localization and device-free sensing. These capabilities are inherent to the physics of mmWave propagation. To begin with, the shorter wavelength of mmWaves, compared to sub-6G signals, aids in low error-induced position estimation. Additionally, mmWave sensing results in higher spatial scanning resolution due to propagation characteristics such as dominance of the line-of-sight (LOS) propagation component over the scattered ones that follow from propagation in areas with many reflecting surfaces [13]. Nevertheless, mmWave propagation is capable of long-range sensing, the latter at the cost of higher path loss and attenuation compared to lower frequency radio-waves. This can be tackled by: a) employing large or massive antenna arrays and b) devising specific protocols for initial access as well as beam training in the context of IEEE 802.11ay standard, in order for the electromagnetic field to be focused on a desired region in the cartesian space [17].

Device-free localization (DFL), also known as radio sensing or sensor-less sensing, determines object locations by analyzing wireless link measurements. The key wireless properties used in this technique are received signal strength (RSS) and channel state information (CSI). DFL methods fall into two main categories based on how they utilize the aforementioned measurements [18]. The first one, link quality measurement, assesses changes in signal strength caused by objects obstructing the wireless link. A probabilistic/stochastic model for the three-dimensional position state prior distribution can be combined with RSS measurement updates to estimate state posterior distribution, adopting a simplified odometry assumption such as a constant-velocity model. The second category, titled reflection or scattering of the link, relies on signal reflections and scattering from objects to estimate their location, making it analogous to a radar-based approach [18]. A typical scenario would include a number of transmitter-receiver pairs operating as a network of sensor radars, whilst in addition to the target objects, background objects are considered. Multi-object detection and localization can be established by placing nodes with ultra-wideband (UWB) sensing capabilities in the vicinity of the region of interest for target detection. The computation can be based on the time of arrival (ToA) of the back-scattered signals.

Although numerous recent surveys have investigated various aspects of wireless localization and sensing, few have examined the bidirectional nexus between SLAM or its core computer vision related elements and wireless communications. Among the most closely related works, Zeng et al. [15]

provided a tutorial on environment-aware communications through the concept of channel knowledge maps (CKM), highlighting fingerprint-based localization and integrated sensing–communication frameworks. However, it remains limited to the cellular-centric extraction of positioning and spatial information without extending into autonomous SLAM or computer vision-aided wireless communication aspects. Italiano et al. [19] presented a comprehensive tutorial on 5G capabilities, detailing THz-band imaging and high-frequency SLAM for highly accurate positioning and NLOS scenarios leveraging multipath reflections. Moreover, they included in their work reconfigurable intelligent surfaces (RIS)-aided holographic localization and probabilistic SLAM-inspired data association, yet their treatment remains confined to UE localization accuracy and does not unify mathematical SLAM foundations or vision-driven autonomy. Similarly, Shastri et al. [13] and Cheraghinia et al. [20] covered device-based and device-free mmWave and UWB radar localization, respectively, offering valuable insights into channel-level processing, angle-of-arrival estimation, and tracking. However, their work did not involve an integral perspective incorporating such modalities into broader SLAM frameworks involving multi-sensor fusion, control, and learning-based mapping.

Beyond these highly overlapping works, moderately related surveys such as Primeau et al. [21], Moura et al. [22], and Kong et al. [23] examined computational intelligence-based wireless sensor and actuator networks, opportunistic localization for sensor networks, and mmWave Radar based sensing with a focus on machine learning techniques, respectively. However, each study addressed these mechanisms in an uncombined computer vision and wireless communications SLAM setting. Other reviews such as Liu et al. [24] focused on integrated sensing and communication (ISAC) limits, highlight the rising interest in environment-aware communication, yet none have connected these to the algorithmic or autonomy-enabling layers of SLAM. In contrast, the present survey synthesizes these research threads into a unified taxonomy encompassing (i) the foundations of autonomous SLAM, and (ii) mathematical methods and multimodal SLAM techniques, while highlighting the transformative role of modern wireless communication technologies in the era of 6G, ranging from WiFi fingerprinting and radio map construction to deep neural network (DNN)-based wireless SLAM and RIS-aided MetaSLAM. This integrative treatment establishes a cross-disciplinary reference point for understanding how wireless signals are increasingly redefining localization, mapping, and situational awareness across next-generation robotic and communication systems. Table I compares this survey with closely related works in terms of their treatment of SLAM as a core framework, joint consideration of vision-wireless communications and the integration of perception, control, and communications within a combined approach.

Specifically, this survey provides a structured and in-depth investigation of the emerging intersection of SLAM and wireless communications, offering a novel taxonomy that captures both foundational and new developments. Anchored around three core thematic axes: the foundations of SLAM in networked autonomous systems, SLAM methods and tech-

niques, and the advancements of wireless communications in SLAM. In the aforementioned areas of focus, a comprehensive synthesis of the state-of-the-art is provided. Our study contextualizes the pillars for networked autonomous systems' SLAM, highlighting the critical role of the computer vision algorithms for extracting features that can serve as the basis for reconstruction of the environment as well as of the control laws in autonomous and connected systems. Based on these pillars, the paradigm of passive SLAM is highlighted within the larger picture of autonomous systems, where SLAM has the responsibility of being a state observer using diverse radio and visual features. Optimization of the control inputs in order for a networked autonomous system to reduce its ego-motion or landmark mapping uncertainty is considered afterwards, contextualizing the domain of active estimation or active SLAM. The latter paradigm can be central to a pipeline for achieving communication goals, i.e., by conversion of the wireless communications' objective such as path-loss reduction/RSS improvement through optimal beam steering to a perceptual goal. Thus, a goal such as improving the accuracy of UE position and orientation through the execution of specific motion commands can be directly translated into a beam prediction objective.

On the methodological front, the survey focuses on mathematical formulations, RF and computer vision-based localization paradigms, LiDAR and inertial SLAM, and the algorithmic underpinnings that define modern SLAM systems. Furthermore, the survey foregrounds the integration of wireless technologies into SLAM pipelines, covering developments in device-based sensing, WiFi fingerprinting-based localization, radio map construction via wireless sensing, and emerging DNN-driven wireless SLAM architectures. By organizing these contributions in a unified framework, the survey demonstrates how wireless signals augment the vehicle state vector and redefine localization and mapping strategies in an advantageous manner. As the wireless communications-computer vision intersection lives in the core of this study, effort is put into showcasing the importance of computer vision pipelines for predicting the environment state. This piece of information can be particularly useful for predicting future link quality.

The organization of the paper is as follows. Section II is dedicated to the historical background. Section III presents the foundations of SLAM in networked autonomous systems. SLAM methods, modalities and techniques are presented in Section IV. Section V discusses the challenges arising from the SLAM-wireless communications nexus and outlines future research directions. Finally, Section VI concludes the paper.

II. HISTORICAL BACKGROUND

The intersection of SLAM with wireless communications represents the convergence of two engineering domains that have evolved independently yet with complementary objectives. Although SLAM originates from robotics and autonomous navigation, wireless communications have long provided the infrastructure for connectivity and RF-based sensing. Examining their historical trajectories in parallel highlights

how advances in navigation, signal processing, and communication progressively enabled more integrated positioning and mapping capabilities.

The origins of RF-based localization can be traced to the mid-20th century, when radar technology emerged as one of the foremost scientific developments of World War II [25]. Beyond its critical wartime role, radar introduced the principle of exploiting RF signals for detection and ranging, which became a cornerstone for subsequent navigation systems. At nearly the same time, Wiener established the theoretical foundations of modern communication theory [26]. His work on stochastic processes and the formulation of the Wiener filter provided rigorous tools for signal estimation in noisy environments, fundamentally shaping the design of communication systems. Together, these advances demonstrated both the feasibility of RF-based sensing and the mathematical means of optimizing its performance. This combination of technological and theoretical progress laid the groundwork for satellite navigation systems such as the global positioning system (GPS).

In the mid-1960s, the U.S. Air Force and Navy initiated the NAVSTAR GPS program [27], which over subsequent decades evolved into a global, all-weather navigation system capable of serving both military and civilian applications. The success of GPS highlighted the potential of satellite-based positioning but also revealed its limitations in obstructed or indoor environments. In parallel, the rapid expansion of cellular networks during the 1980s and 1990s enabled the first network-assisted positioning systems. Although designed primarily to provide communication services, successive generations of cellular networks incorporated positioning functions as complementary features. This trend is well documented in [28], which reviewed localization methods that were standardized from the first to the fourth generation (1G–4G) of cellular systems and outlined how positioning requirements became increasingly integral to mobile communications. By this stage, positioning was no longer viewed as an optional add-on but as a functional requirement tied directly to the evolution of communication infrastructures.

The proliferation of mobile devices and wireless local-area networks in the late 1990s and early 2000s further intensified interest in location-aware services, particularly in indoor environments where satellite-based positioning is severely degraded. A seminal contribution in this area was the RADAR system [29], which utilized RSS measurements from multiple access points to estimate user location within buildings. This line of work opened a broad research field in wireless indoor localization, employing diverse signal modalities such as acoustic signals, ultrasound, FM radio, infrared, Bluetooth, WiFi, ultra-wideband (UWB), and received signal strength indicator (RSSI) analysis [30]. The shortcomings of global navigation satellite systems (GNSS) in multipath-rich and obstructed scenarios provided strong motivation for such developments, with UWB in particular attracting attention due to its high time resolution, large bandwidth, low-cost implementation, and low spectral density relative to WiFi and Bluetooth. Nevertheless, challenges such as multipath propagation and non-line-of-sight (NLOS) conditions limited UWB performance, prompting novel approaches, including the de-

TABLE I
COMPARISON OF REPRESENTATIVE SURVEYS RELATED TO SLAM AND WIRELESS COMMUNICATIONS

| Survey | Primary Focus | Coverage of SLAM as Core Framework | Vision-Wireless Communications Joint Consideration | System-Level Perception-Control-Communications Approach |
|-------------------------|---|--|--|---|
| Zeng et al. [15] | Environment-aware communications, CKM | Limited (cellular-centric localization) | No | No |
| Italiano et al. [19] | 5G positioning and sensing | Partial (focuses on SLAM-inspired UE positioning) | No | No |
| Shastri et al. [13] | mmWave device-based localization | Limited (Radar-enabled localization and sensing, indoor AP-based localization) | No | No |
| Cheraghinia et al. [20] | UWB radar sensing and tracking | Limited (UWB radar localization, AoA estimation, tracking) | No | No |
| Primeau et al. [21] | Computational intelligence in Wireless Sensor Actuator Networks | Limited (localization presented as an input to actuators) | No | Partial (interconnections between sensing and actuation approached from an algorithmic perspective) |
| Moura et al. [22] | Opportunistic localization, Multi-Access Edge Computing | No | No | No |
| Kong et al. [23] | Radar-based sensing | Partial (mmWave sensing / localization specific) | No | No |
| This Survey | SLAM–Wireless Communications Nexus | Yes | Yes (Vision + RF/mmWave) | Yes (Passive & Active SLAM, Control-Aware) |

ployment of mobile aerial sensors as anchor points to enhance coverage flexibility [31]. This trend was further reinforced by regulatory requirements, such as the Federal Communications Commission (FCC) mandate, which required wireless service providers to deliver accurate location information for Enhanced 911 (E-911) emergency services [32]. These requirements accelerated research on hybrid architectures combining cellular and wireless local area networks (WLANs) for both outdoor and indoor geolocation, as surveyed in [33]. Thus, by the turn of the century, wireless localization had progressed from military-driven positioning to consumer and regulatory-driven deployments, establishing a parallel trajectory to the robotics domain, where SLAM was beginning to emerge.

As wireless systems evolved, localization and communication began to be designed as interdependent functions. The evolution toward higher-frequency operation and programmable propagation environments introduced mmWave multiple-input, multiple-output (MIMO) systems enhanced with RIS, which were recognized for their ability to provide fine-grained control of the radio environment [34]. At the same time, their practical deployment revealed persistent challenges related to channel estimation and phase-shift optimization, which motivated further refinements. Frameworks were subsequently explored in which orthogonal frequency division multiplexing (OFDM) coexisted with RIS, allowing location information derived from RIS-assisted communications to support more efficient user multiplexing strategies [35]. During

this stage, fingerprint-based localization methods also emerged as adaptations to dynamic NLOS conditions, demonstrating the potential to sustain robust operation in real-world MIMO-OFDM systems [36]. These advances reflect the broader progression from standalone RF-based navigation tools to tightly integrated communication-localization frameworks, where accurate positioning is no longer an ancillary feature but an expected capability of modern cellular infrastructures. This system-level integration in wireless communications provides a natural counterpart to developments in robotics, where mapping and localization matured along a parallel trajectory.

In parallel with these developments in wireless communications, robotics was establishing the foundations of SLAM as a framework for autonomous navigation in unknown environments. Probabilistic formulations for representing spatial uncertainty were introduced in [37], marking the beginning of SLAM as a formal estimation problem. Building on this foundation, the authors of [38] formalized the SLAM problem in the 1990s, proving that convergence was achievable under suitable conditions and framing the challenge as the interdependence of trajectory estimation and map construction, often expressed as the question of which comes first, the map or the motion. As computational resources expanded and sensor technologies diversified, including cameras, laser scanners, and radar, the scope of SLAM broadened significantly [39]. Comprehensive reviews in [1], [40] described this period as the “classical age” of SLAM (1986–2004), dominated by

stochastic formulations such as extended Kalman filter (EKF)-based and particle filter (PF)-based methods [41]. To address the scalability challenges of feature-based approaches in large environments, refinements such as the Rao-Blackwellized particle filter (RBPF) were introduced, significantly improving the efficiency of grid mapping [42]. These advances established the probabilistic foundations and scalable algorithms that framed the classical phase of SLAM, setting the stage for subsequent efforts aimed at greater robustness and adaptability.

The next stage in the evolution of SLAM emphasized robustness, scalability, and the integration of multiple sensing modalities. The review in [43] highlighted long-term mapping, semantic representations, and active exploration as emerging research priorities, reflecting the need for SLAM systems to perform reliably over extended deployments and in increasingly complex environments. During this period, V-SLAM gained prominence, with MonoSLAM [44] introducing real-time monocular trajectory estimation, while subsequent frameworks such as [45] demonstrated how coupling visual and inertial measurements through nonlinear optimization could further enhance accuracy and stability. These developments established visual-inertial odometry as a central approach in SLAM research. At the same time, the integration of machine learning marked another important stage, with [46] reviewing the transition toward data-driven methods and works such as [47], [48] illustrating how DL approaches were introduced to address the limitations of feature-based techniques, marking the beginning of a shift toward data-driven SLAM. In parallel, computer vision began to intersect with wireless communication, as demonstrated in [49], where visual inputs were employed to predict mmWave channel blockages before they occurred, while related efforts proposed view-to-communication (V2C) and communication-to-view (C2V) paradigms that fused information from RGB-D, LiDAR, and radar sensing. Taken together, these advances marked a transition from purely geometric estimation toward systems capable of fusing multimodal data streams and incorporating learning-based representations.

The convergence of these approaches became increasingly apparent as SLAM concepts were adapted to wireless infrastructures and communication systems began to incorporate mapping capabilities. Positioning, which had once been considered auxiliary, became essential not only for autonomous robotics but also for mobile systems supporting public safety, transportation, and broadband services. Although traditional SLAM implementations using LiDAR or high-resolution cameras offered high accuracy, their cost and complexity motivated alternative approaches, including radar-based SLAM for handheld devices [50] and portable THz sensing prototypes [51]. Comparative evaluations, such as [52], reported that convolutional neural networks could exceed the performance of conventional RSS and ToA-based methods in urban localization, illustrating how learning-based solutions were gradually integrated into both communities to overcome persistent limitations. Viewed historically, the progression of wireless localization and SLAM reveals common parallel patterns as they both began with probabilistic models, advanced through scalable algorithms and multimodal sensing, and are now

converging toward ISAC systems. To this end, this convergence emerges as the cumulative result of decades of advances in navigation, perception, and communication, laying the groundwork for future systems where localization and connectivity are inseparably intertwined.

III. FOUNDATIONS OF SLAM IN NETWORKED AUTONOMOUS SYSTEMS

As autonomous systems expand beyond secluded operation, the assumptions that once defined SLAM as a self-contained estimation problem begin to break down. The environments in which these systems operate are increasingly structured by communication, computation, and control processes that interact continuously. In this setting, perception and estimation are no longer bounded by what a single platform can sense but are shaped by the information that flows through its internal and external networks. This shift transforms SLAM from a localized mapping task into a core mechanism that unifies perception and wireless communications with motion control, enabling a system to interpret and coordinate its behavior through shared and adaptive information. Therefore, this section investigates the underlying principles of a SLAM system and their interactions, linking measurement data acquisition and motion control processes. Specifically, it covers: *Computer Vision Features in SLAM*, which enable the extraction of landmarks and the surrounding scene structure, and provide robust priors that support accurate ego-motion estimation, *Control in SLAM*, being the fundamental mechanism of trajectory tracking, *Passive SLAM*, which derives spatial knowledge from signals and interactions that already permeate the environment, and *Active SLAM*, in which motion and coordination are deliberately guided by the SLAM system itself to improve landmark estimation and achieve the respective computer vision-driven goals such as detection confidence related and/or robotic surveillance-driven or communications-aware perception goals.

A networked autonomous system can be deemed as a mobile, autonomous platform/vehicle, where observation, action, and communication form a unified process of continual feedback that dynamically shapes perception, reasoning, and interaction with the environment. As sensory information flows, state estimates and control signals strengthen each process in turn, forming adaptive cycles that bind perception, motion, and reasoning into a single dynamic loop [53]. Through these ongoing exchanges, the circulation of information keeps instantaneous control actions aligned with the system's cognition, ensuring that every adjustment supports the stability of the overall state. Hence, autonomy arises from the sustained coordination that enables the system to respond coherently to both internal perturbations and external disturbances [54]. Formally, it can be defined by the following layers:

1. Interaction Layer: The interaction layer establishes the physical foundation of a networked autonomous system and forms the point where computational decisions take effect in the real world through motion. In this layer, control commands are converted into the forces and torques that generate and regulate movement while compensating for nonlinear behaviors

and countering external influences such as surface roughness, longitudinal and lateral friction forces, aerodynamic drag, gravity, and hydrological dynamics. Through these regulating actions, the system maintains stable positioning with its surroundings and achieves the ability to move, manipulate, and interact in a controlled and adaptive manner.

2. Sensing Layer: The sensing layer captures how the system and its environment influence one another and transforms these interactions into measurable signals. Through optical, acoustic, radio and ranging modalities, the system observes and reconstructs external structures while compensating for variations in lighting, occlusion, or environmental dynamics. In connected settings, these sensing pathways also integrate information received through the communication stack, allowing perception to extend beyond direct observation and enhancing awareness through shared sensory data [55]. At the same time, internal motion is tracked through sensors that measure acceleration and body angular velocities. Together, these processes generate a continuous stream of data that describes both the vehicular dynamics and the optical/electromagnetic/mechanical responses of the surrounding structure. Thus, the Sensing Layer provides the perceptual channel through which computational intelligence begins to interpret the environment [56].

3. Estimation Layer: Based on sensory input, the estimation layer develops a coherent representation of the state of the system and the geometrical structure of its environment. Through the fusion of diverse measurement modalities, it retrieves vehicle kinematics whilst revealing the spatial organization of nearby primitives such as buildings, terrain, and communication infrastructure. SLAM functions as the central estimation framework, transforming data streams into evolving maps and trajectories that preserve consistency up to the retrievable scale over time, while the continual exchange of data through wireless links refines reconstructions and improves accuracy and stability in interconnected conditions [57]. The Estimation Layer thus converts observation into higher-level knowledge, establishing the basis from which reasoning and control emerge.

4. Inference Layer: Once a spatial model is formed, the inference layer interprets this knowledge to plan and execute purposeful actions. It connects perception to motion through decision-making, prediction, and high-level control processes that guide the system toward its objectives while adapting to environmental variation. Planning algorithms and predictive control frameworks within this layer generate trajectories, evaluate outcomes, and continuously adjust execution to maintain safety, efficiency, and stability. By translating spatial understanding into behavior, the Inference Layer closes the perception–action loop and prepares the system for coordinated operation within larger-scale connected contexts [53].

5. Coordination Layer: The coordination layer sustains coherence within a networked autonomous system by ensuring that perception, estimation, and control remain aligned through continuous communication across multiple vehicles/robotic platforms [58]. It governs how information, intent, and spatial knowledge are exchanged so that all subsystems share a consistent understanding of their operational environment. In practice, this coordination relies on low-latency and high-

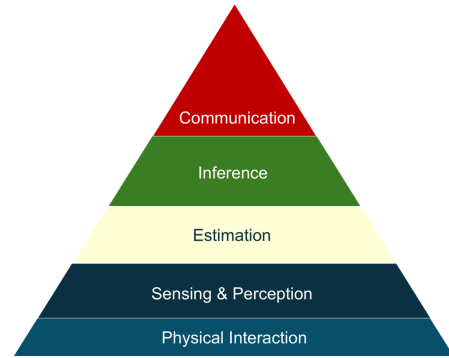


Fig. 1. An illustration of the architecture of a networked autonomous system.

reliability communication frameworks that enable multi-agent estimation and control processes to remain synchronized even under dynamic conditions, as demonstrated in emerging 5G-enabled localization and cooperative perception systems [55], [59]. Through these mechanisms, local estimates converge to global objectives, supporting joint mapping, adaptive planning, and distributed reasoning [54]. The Coordination Layer thus closes the network-level feedback loop, embedding communication as a structural component of autonomy and binding perception, decision, and action into a single coherent process.

A. Computer Vision Features in SLAM

1) Computer Vision-aided SLAM General Outline: Classifying SLAM variants based on the nature of the sensing layer data outflow that is built upon, as well as the artificial intelligence primitives applied to them to extract patterns, the first class that is prominent due to its great popularity in the Robotics community is V-SLAM. V-SLAM has emerged as a crucial technology for real-time localization and mapping, particularly in environments where external positioning infrastructure is not available. Unlike traditional SLAM methods that rely on LiDAR or inertia measurement units (IMUs), V-SLAM leverages camera-based sensing to extract features from the environment, match them across frames, and estimate motion through geometric and probabilistic models [60]. Key V-SLAM algorithms such as ORB-SLAM and LSD-SLAM have demonstrated robust performance across various scenarios, yet challenges persist, particularly in dynamic and unstructured environments [61]. V-SLAM algorithms generally consist of four main components: feature extraction, motion estimation, loop closure detection, and map optimization. Feature extraction is crucial for identifying and tracking distinctive points in the environment, while motion estimation determines the pose of the camera over time. Loop closure techniques improve accuracy by recognizing previously visited locations, reducing accumulated drift, and optimizing the overall map [61]. However, challenges such as occlusion, lighting variations, and real-time computational demands require continuous refinement of these components.

2) Fusion of Visual Features with Other Modalities: Recent research has focused on improving the accuracy of V-SLAM by integrating wireless communication technologies.

The fusion of WiFi RSSI signals with ORB-SLAM has been explored to enhance localization stability in indoor environments [62]. By leveraging signal strength measurements in conjunction with visual feature extraction, this hybrid approach mitigates feature degradation issues common in texture-less areas. Additionally, 6G networks have been proposed as a means to enhance V-SLAM processing, enabling real-time location recognition and cloud-based SLAM computations for large-scale environments [63]. Advancements in 5G and beyond wireless networks have further contributed to the development of network-assisted SLAM, where mobile devices offload computationally intensive tasks to edge servers. This offloading reduces latency, conserves battery life, and allows for collaborative SLAM frameworks, where multiple devices share mapping data in real time [63]. Such an approach is particularly useful for indoor environments, where occlusions and multipath effects often limit WiFi-based localization techniques [64].

The integration of depth cameras has been a major advancement in V-SLAM, particularly for robotics applications. Depth-enhanced SLAM allows more accurate reconstructions, making it suitable for mobile robot navigation [65]. Additionally, monocular vision-based SLAM for UAV localization has been explored to provide GPS-independent navigation solutions for drones in GPS-denied environments [66]. Another key area of research involves edge computing and particularly Multi Access Edge Computing (MEC) architectures for SLAM, where real-time processing is distributed across multiple computing nodes to reduce latency and improve computational efficiency [61]. Such techniques are especially useful for mobile robots in smart cities, where large-scale dynamic environments pose significant computational challenges [67]. The fusion of vision with inertial sensors (VIO-SLAM) is another method that enhances robustness, especially in environments where feature tracking is difficult. By combining IMU readings with camera data, these approaches improve motion estimation and mitigate tracking failures in low-texture or high-speed motion scenarios [60].

In augmented reality (AR), multi-view data capture techniques along with learned point features have been used to reconstruct dynamic objects in real-time [68], [69]. Such developments have profound implications for interactive applications, including AR-assisted SLAM for navigation and remote collaboration. The application of SLAM-based AR in industrial settings is also gaining traction, enabling workers to interact with overlaid digital content for training and maintenance purposes [70]. Additionally, research has explored multi-user SLAM environments, where multiple AR users share a common spatial understanding through real-time collaborative mapping. This approach enables seamless interaction between human operators and autonomous systems, improving efficiency in robotic teleoperation, remote assistance, and mixed-reality applications [71].

3) *Computer Vision-aided SLAM Challenges:* Despite the discussed advantages that V-SLAM offers, several notable challenges remain:

- a. Scalability - Handling large-scale environments while maintaining map consistency.

- b. Real-Time Processing - Reducing computational overhead for embedded and mobile platforms.
- c. Hybrid SLAM Systems - Exploring more efficient fusions of visual, RF, and IMU data to improve localization performance in diverse environments.

Emerging trends in V-SLAM research include the development of AI-enhanced feature extraction, multimodal SLAM architectures, and real-time cloud-based SLAM frameworks. The integration of 6G-enabled SLAM is expected to play a crucial role in future advancements, providing ultra-low-latency data exchange and enhancing the accuracy of collaborative SLAM applications [63]. Additionally, research in bio-inspired SLAM models is gaining interest, leveraging neuromorphic computing and spiking neural networks to mimic human vision and perception mechanisms. These approaches aim to achieve more power-efficient and adaptive SLAM solutions, especially for low-power robotics and edge devices [71]. By continuing to refine sensor fusion, DL-based SLAM, and large-scale mapping solutions, the field of V-SLAM is poised to enable new frontiers in autonomous navigation, assistive technology, and intelligent augmented environments.

B. Control in SLAM

1) *Kinematic and Dynamic Models Outline:* Motion planning and control are essential functionalities since a robot is not deemed fully integral without the ability to reason about and then physically interact with its environment. There is a large emphasis on developing multi-sensor-based, perception-aware planning and control pipelines in applications such as automated manufacturing, transportation, farming, delivery of goods, medical robotics, inspection, surveillance, and extremely precise mapping and prediction for emergency management. Research in robotic systems such as autonomous vehicles [72] is marked by increased popularity because of their extensive applications in fields from military to science. The kinematic model of a mobile robot is the mathematical relationship between the inertial, non-inertial frame and the links of a robot which defines the position, velocity and acceleration of different parts of the robot with respect to some frame of reference. The dynamic model refers to the nonlinear differential equation that relates inertial, Coriolis, centripetal, gravitational and damping, i.e., friction or viscous damping forces and moments with the derivatives of the position and velocity of the robot. This mobile robot mathematical formulation can be easily extended to multiple rigid body systems. Typically, a simple mobile robot is often described by a kinematic model that correlates the body-fixed frame and the earth-fixed frame as shown in Fig. 2. The body-fixed frame is attached to the geometrical center of the vehicle with axes in the directions of surge, sway and heave, respectively. Earth-fixed or inertial frame coincides with the north-east-down directions and fixed to a point on the water surface.

2) *Low-Level Control and Estimation:* Concerning the low-level control of autonomous vehicles, classic control techniques such as proportional-integral-derivative (PID) are commonly used. Apart from simple controllers, researchers have developed more sophisticated laws such as nonlinear control,

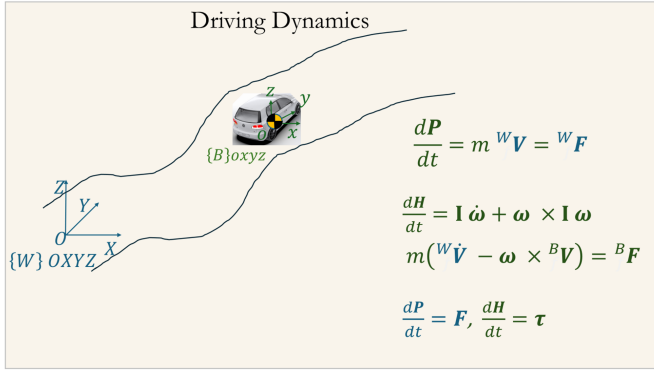


Fig. 2. The dynamics of an autonomous car using Newton-Euler equations and the transport theorem that relates the body frame quantities to earth-fixed frame ones.

adaptive control, sliding mode control, and neural network control to regulate a multitude of the vehicle's degrees of freedom. Fuzzy logic controllers are popular control techniques. In [73], the sliding mode controller (SMC) and the fuzzy sliding mode controller (FSMC) were proposed to achieve the straight and turning motion of the robot. The feasibility and quality of the controllers were verified using numerical simulations. Aerial robots, when coupled with an IMU, can be controlled in an underactuated manner to perform agile flying maneuvers. The original quadrotor literature mostly focused on the modeling, state estimation, and low-level control of the vehicle while assuming that the localization, position, and orientation estimation required for feedback control is externally and readily available (e.g., from precise GNSS receivers or indoor motion capture systems). In fact, state estimators were eventually developed to close the control feedback loop without the need for external positioning-based devices, but this development occurred well after the control pipeline had been established [74]. The co-design occurs where the control influences the belief prediction step of a Gaussian State Estimator such as an EKF, often being central to the system that addresses SLAM as previously discussed.

From the perception-aware control point of view, a critical challenge lies in the fact that the control vector must be computed, given any inaccuracies left over from the perception process. For example, pose graph optimization methods are required to compute the best possible estimate of the robot poses taking into consideration potentially corrupted relative pose measurements. Supplementary to the perception related challenges, the control computation must also be feasible for a robot's onboard computer which can be challenging when dealing with massive state spaces or complex systems. In SLAM, the size of the vector representing the world grows with the addition of each (RF-based, mmWave-based, visual) measurement of a salient world feature. Planning motion timing laws, geometric paths, or control inputs in these vastly growing indoor or outdoor environments can become unmanageable if not addressed.

3) *Automated and Cooperative Driving*: Connected autonomous cars, either up to a specific level of automation provided by advanced driver assistance systems (ADAS) or to

the level of complete autonomy (SAE Level 5), have certainly attracted the interest of the society worldwide as well as industry and academia. The latter might be explained by the fact that road accidents account for a considerable loss of lives worldwide. From the perspective of integrated sensing, control, and communications (ISCAC), existing autonomous vehicle localization methods typically rely on the cooperation between onboard sensors, cellular infrastructure elements, and vehicular networks to satisfy the demanding localization requirements. Advances in 5G networks can revolutionize cellular localization performance while providing the capacity to handle massive sensor data and enabling reliable vehicle-to-everything (V2X) information flow at high data rates with minimal latency [75]. Therefore, the vehicular network deployment is of great importance, so that stable performance is acquired to compensate for uncertainties related to neighboring vehicles, environmental and road conditions. Moreover, the capability of seamless transmission of huge amount of data at an optimal rate is of paramount importance [59].

Considering that the significant amount of data collected by autonomous perception sensors can also lead to significant power consumption in the vehicle, in [76], the perspective of energy efficiency in autonomous driving is surveyed. To reduce energy consumption in electric vehicles so that a barrier is established for safety-critical maneuvers that require instantaneous acceleration/braking/yaw control, the authors highlight AI model compression techniques for the vehicle perception systems. Moreover, the model approximation techniques are reviewed, namely: (i) quantization of vehicular sensory information, (ii) sparsification in the sense of removing sensory data vector elements or approximating them in a lower-dimensional space, e.g., via low-rank-approximation techniques, (iii) knowledge distillation to approximately represent a larger DNN model in compressed/reduced form.

Networked control systems in autonomous driving are characterized by attributes such as the deployment of protocols that standardize vehicle communications to ensure V2V connection and the optimization of the roadside unit configuration to avoid the inefficient distribution of 5G BSs [59]. Vehicular network designs are expected to efficiently allocate 5G resources in order to avoid conflict between localization and communication applications, including transmission power, bandwidth, and rate [59]. An effective approach is to establish an impartial packet priority system that considers both latency and reliability requirements, followed by the strategic allocation of additional resources to critical applications. Autonomous vehicle control networks face significant risks, including unauthorized access, data breaches, and privacy violations. These security and privacy vulnerabilities could lead to potential traffic accidents, highlighting the urgent need to address them for a robust 5G-V2X system. Ensuring the integrity and confidentiality of all transmitted data is crucial to enhancing the overall security and privacy of the 5G-V2X localization framework. Implementing countermeasures such as message authentication and cryptographic key management can further safeguard shared information.

C. Passive SLAM for Networked Autonomous Systems

Passive SLAM denotes the intrinsic ability of a networked autonomous system to infer spatial structure from the same data streams that sustain its operation, using wireless signals, feedback data, and shared measurements without deliberate exploration or additional probing transmissions [63]. System level-wide, this capability is realized through the combined operation of the sensing, state observation, and high-level control and coordination modules, where sensing captures environmental observations through visual and radio modalities, estimation fuses these into probabilistic spatial models that evolve with each update [61], [67], and the high-level control and coordination modules plan the path and motion trajectories whilst exchanging state information among distributed inter-vehicular or intra-vehicular modules [77]. Consequently, these coupled processes allow the networked autonomous system to maintain an accurate state estimate that remains stable under suitable modeling conditions even without explicit exploratory actions. Therefore, passive SLAM represents a fundamental attribute of networked autonomy, showing how continuous estimation and communication preserve collective spatial awareness throughout the system [54].

During measurement data retrieval step of an autonomous system, wireless quantities such as time of arrival, angle of arrival, carrier phase, and multi-path structure, together with computer vision-related quaternions such as range, depth, and pose are exposed. Because these quantities characterize the relative geometry between the communicating agents and their environment, they can be directly incorporated into the estimation process without additional sensing effort. Hence, communication feedback signals that preserve connectivity also convey geometric information that supports spatial inference. This dual role is analogous to homography decomposition-based estimation in computer vision, where planar structures, inferred from dual-view feature correspondences related via a homography matrix, can be used to determine camera translational and angular velocities. Moreover, with some additional considerations for scale ambiguity resolution, the depth of the planar structure as well as a stabilizing velocity control law in the sense of Lyapunov Stability can be readily retrieved to align the structure with a desired reference frame [78]. Furthermore, the wireless propagation channel participates in estimation, since variations in signal properties reveal environmental geometry while reflecting network conditions such as latency and link reliability. Experimental and analytical studies in multipath-based SLAM confirm that reflections and virtual anchors contribute to joint trajectory and feature estimation, demonstrating that the propagation channel retains persistent geometric information about the scene [79]. In addition, research in decentralized SLAM shows that local maps can remain consistent when only selected loop closures or reduced factor-graph data are exchanged, with global alignment achieved through distributed optimization rather than centralized fusion [80]. Finally, developments in ISAC reveal that modern wireless systems are being designed to expose localization and channel-state information as intrinsic capabilities, embedding spatial inference directly within the

operation of the network [81], [82]. Through these converging mechanisms, Passive SLAM emerges not as a separate sensing modality but as an embedded estimation process inherently sustained by the same feedback that enables control, coordination, and communication in a networked autonomous system.

Attributing the aspects of perception-aware communication and communication-efficient mapping and localization methods, it has been demonstrated that spatial consistency can be preserved by transmitting only selected keyframes, compressed features, or reduced factor-graph structures, since each exchanged message is evaluated according to its information contribution rather than sent at a fixed rate [83]. Furthermore, adaptive estimation strategies show that update frequency, map resolution, and feature density can be adjusted in response to the instantaneous state of the wireless infrastructure and the available energy budget, allowing the networked autonomous system to maintain estimation stability even under fluctuating link quality [84].

Building on these pillars, the perception module of a networked autonomous system incorporates and extends the vision-based inference mechanisms that have shaped robotic SLAM. Networked implementations reinterpret them within a distributed framework, where visual cues are fused with radio-based signals and network state information to maintain situational awareness under dynamic conditions.

It is noted that the perception capabilities of a networked autonomous system can be extended beyond its physical components in the context of virtual reality and digital twin modeling that can synchronously evolve with the real system. Within this expanded loop, spatial models generated by sensing and estimation are mirrored in a virtual domain that remains aligned with the physical world through the same wireless channels that coordinate interaction among networked agents. This correspondence allows the system to refine its map and state estimate even when direct observations are unavailable. In practical implementations, live radio and mapping data are streamed to edge or cloud processes that reconstruct the surrounding space, creating a continuously updated digital twin of the operating network [85]. In parallel, physics-informed learning frameworks developed within simulated communication environments demonstrate that networked autonomous systems trained on channel metrics such as delay spread, path loss, and angle of arrival can operate directly in real deployments without retraining, revealing that domain adaptation arises and the sim-to-real gap closes naturally when learning over physically consistent propagation statistics [86]. Additionally, virtual testbeds of radio propagation, object detection and tracking pipeline testing, and signal interaction allow visualization and analysis of how network dynamics influence estimation performance, providing an interpretable layer for examining the perception-wireless communications nexus [87]. Therefore, Passive SLAM in networked autonomous systems evolves toward a hybrid regime in which estimation unfolds simultaneously across physical and virtual domains, allowing resilient estimations to emerge as intrinsic outcomes of communication-driven and domain-driven perception unified within a learning model that supports autonomy.

D. Active SLAM for Networked Autonomous Systems

The concatenation of networked autonomous systems—abundant, visual and RF data used for agent pose as well as landmark position estimation was discussed, without any assumptions on the bidirectional relationship between any applied control input and the output observation. The problem of controlling the agent's motion to minimize the uncertainty of its representation and localization on the map is termed active SLAM [43]. In her study, Bajcy [88] first stated that an observer is considered active when engaged in any activity whose purpose is to control the geometric parameters of the sensory system in order to achieve a sensing/perception objective. In the same paper, it is stated that an actively observing robot is characterized by its ability to determine the “why” of its behavior and by its attempts to answer at least one of the “what”, “how”, “where” and “when” questions throughout the control of each behavior it exhibits. In 1988, Bajcsy in her paper defined active perception as the study of modeling and control strategies for perception. The modeling strategies are both local model-based and global model-based. The former focus on aspects of the sensor model, such as lens distortion, spatial resolution, and bandpass filtering of received signals. The latter focus on the overall system outcome and predict how individual modules interact.

A popular framework for active SLAM is focused around best future action selection among a finite set of alternatives. This family of active SLAM algorithms flows in three main steps [89]: a) The agent highlights possible locations to explore or exploit the so called vantage locations in its current map approximation, b) The agent computes an utility metric for each paid vantage point visit and picks the action with the highest utility and c) The agent carries out the selected action and decides if it is deemed necessary to continue or to terminate the task.

Control-theoretic approaches have been focused on the integration of an optimization-based framework into the active estimation problem. A promising choice for optimization-based control is the model predictive controller. Realizing a sophisticated control algorithm on a networked autonomous system that is bounded by hard real-time constraints whilst moving in an agile manner at a high speed, such as a UAV, is potentially challenging. The latter arises from the fact that changes occur when new features or obstacles are detected and when the estimates in a state observer such as the EKF are updated. Model predictive control frameworks are well suited to such systems with highly dynamic environments. Due to the fact that the underlying algorithms are typically simple and fast, continuous re-planning is enabled in order to incorporate feedback and up to date knowledge of the system state and environment [90]. The working principle of model predictive control suggests: a) predicting the following motion states of the robot over a time horizon, b) computing the control input to achieve a desired trajectory over the next horizon time steps whilst regulating error states caused by external disturbances to zero throughout the optimal solution to a non-convex problem (in the general case) or its locally (over a defined state and input region) quadratic approximation, and c) applying only the

next step computed control input to the robot and when new sensory data or estimates of them become available, repeating the optimization step.

As SLAM becomes more tightly coupled with sophisticated nonlinear control laws, it can be easily deduced that an upcoming question may concern the particular metric with which the control actions need to be optimized. Two prominent design decisions involve: a) maximizing the information gain, considering motion state evolution in a way that is analogous to node creation through splitting in decision trees and balancing entropy reduction with exploratory efficiency and b) minimizing estimation uncertainty, achieved through mathematical concepts derived from Gaussian or Kalman-filtering formulations, such as minimizing the trace of the posterior covariance matrix or maximizing the smallest eigenvalue of the observability Gramian matrix [91] addressed the active-SLAM problem by applying a greedy strategy: at each step the robot was instructed to select the action that maximizes the expected information gain based on to-date knowledge. Notably, they observed that a longer planning horizon could yield further performance gains. Cristofalo [74] developed UAV control algorithms to recursively estimate the 3-D location of an object point expressed in the onboard camera frame. The extended and unscented Kalman filters (UKF) were implemented, incorporating the state space model of the motion of a point in a moving frame and the perspective projection model as the state transition and measurement models, respectively. The UAV velocity vector in the frame of the monocular camera was chosen as the control input. To improve the way a 3-D point of interest was perceived, the process model equations were solved with respect to the sought control vector that minimizes the trace of the posterior covariance matrix, in an online gradient-based optimization scheme, inducing UAV motion commands along the direction of the steepest descent.

Active SLAM is deemed a computationally intensive task, hence a natural question is when one should terminate active SLAM and switch to passive in order to allocate the computational resources to other tasks. Balancing active SLAM decisions and exogenous tasks is crucial, since in most real-world tasks, active SLAM is only a ‘flow duct’ to achieve an intended goal. Additionally, having stopping criteria is imperative, because it can be shown that after reaching a particular point, more information would lead not only to a diminishing return effect but also, in case of ambiguous or contradictory information, to an unrecoverable state (e.g., numerous incorrect loop closures). Lastly, another critical research direction concerns the establishment of mathematical guarantees for active SLAM and the derivation of near-optimal control policies. Given that obtaining an exact, closed form solution to the problem is in the general case intractable, developing approximation algorithms with well-defined performance bounds becomes essential. A representative example of this line of work is the application of submodularity theory [92] in the related domain of active sensor placement, which enables provable near-optimal solutions under certain conditions.

IV. SLAM METHODS, MODALITIES AND TECHNIQUES

A. Mathematical and Algorithmic Methods

Mathematical modeling plays an important role in bridging SLAM with wireless communications. In conventional SLAM, probabilistic estimation techniques help robots and autonomous vehicles navigate and reconstruct their environment. However, when applied to wireless environments, SLAM must account for additional challenges posed by signal propagation, multipath effects, and dynamic radio environments. This interplay between localization, mapping, and wireless signal processing requires advanced mathematical frameworks that incorporate elements of RF-based sensor fusion, probabilistic inference, signal estimation, and information vectorization.

1) *Probabilistic Approaches in SLAM*: In the topic of 5G [93], the authors investigated the localization and environment mapping capabilities of wireless systems operating above 24 GHz. An intermediate modeling approach was proposed, which differs from first-principles models and direct positioning methods. It consists of four phases: downlink data transmission, multidimensional channel estimation, channel parameter clustering, and SLAM, using a novel likelihood function that accounts for both specular and diffuse multipath components, as shown in Fig. 3. A novel method was developed to cluster multipath components (MPCs) by projecting high-dimensional data into 3-D points, which are then clustered using an augmented density-based spatial clustering of applications with noise (DBSCAN) algorithm that accounts for channel gains.

Extending previous studies on 5G SLAM, [94] explored localization techniques suitable for new radio (NR) and sub-THz 5G communications. They proposed an L1-regularized least-squares approach with low computational complexity to obtain sparse range-angle charts at individual sensing locations. In addition, a novel state model was introduced for tracking diffuse and specular scatterers using an interacting multiple model extended Kalman filter (IMM-EKF) and a smoother. The IMM design included a finite set of motion models with probabilistic transitions between them, following the principles of mmWave SLAM. Experimental results demonstrated the effectiveness of the proposed methods, with IMM-EKF-based tracking significantly outperforming static modeling approaches.

At the same pace as the exploration of mathematical solutions for RF-based localization, [95] focused on particle filters to facilitate localization based on phase measurements. The proposed methods introduced a weight metric for each particle-measurement pair based on geometric considerations and demonstrated robustness against phase measurement noise. The approach also estimated the unknown constant phase offset as a parameter without requiring reference tags or specific tag topology assumptions. Special attention was paid to the speed of algorithm execution, allowing real-time implementation on mobile robots equipped with RFID readers.

The integration of different sensor data modalities, while mathematically compensating for the uncertainties inherent in such synergies, has been considered in [96]. The aforementioned work extended the belief propagation (BP)-SLAM

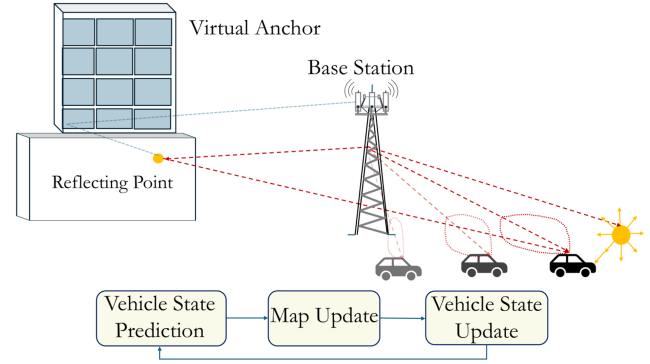


Fig. 3. Multi-dimensional channel estimation, channel parameter clustering and SLAM using a novel likelihood function that accounts for both specular and diffuse multipath components.

algorithm by integrating a mechanism for estimating time-varying agent locations, radio characteristics, measurement biases such as clock bias, IMU orientation bias, and RSS model parameters. This mechanism exhibits high accuracy and robustness even in challenging scenarios without prior knowledge of anchors and agents.

Focusing on the algorithmic aspects of their work, [97] proposed a sequence of three Poisson multi-Bernoulli mixture (PMBM)-based SLAM filters for ground vehicle-based SLAM. Their results showed that, compared to the probability hypothesis density SLAM filter [97], these filters demonstrate superior robustness against missed detections and false alarms. The study also highlighted computational performance trade-offs arising from the marginalization of auxiliary variables and uncovered links between the PMBM and BP-SLAM filters, paving the way for complexity reduction and parallelized particle implementations to improve the accuracy of marginalized PMB-SLAM filters.

Among notable works in the area of SLAM mathematical methods, [98] presented a SLAM technique using independent particle filters for landmark mapping and localization in high-frequency band RFID systems. Independent particle filters estimate both the position and orientation of the robot and the positions of the integrated circuit (IC) tags. A comparative analysis with FastSLAM demonstrated the broader applicability of the proposed method, especially in cases where landmarks do not conform to Gaussian distributions. Simulated and real-world evaluations confirmed its superior performance over FastSLAM.

2) *Graph SLAM*: Similarly, using advanced graph algorithms, the authors of [99] presented a graph SLAM-based approach for indoor visible light map reconstruction. The method integrated pedestrian dead reckoning mathematically formalized constraints into a body motion pose graph. Visible light GraphSLAM improves both front- and back-end accuracy by refining trajectory estimation, which is then anchored to a floor map using a novel door detection technique. A visible light map was constructed by labeling RSS with corresponding trajectory locations, while a Kalman filter fuses visible light fingerprinting and inertial sensor data to improve user localization.

3) *Vector-field SLAM*: A more sophisticated approach based on vector calculus and difference equations was presented in [100]. This study introduced a SLAM methodology that models spatial variations in continuous signals, such as WiFi RSS or beacon signals, for SLAM. The signals must be uniquely identifiable, stationary, and continuous in space.

A vector field is defined as a regular grid with fixed node positions \mathbf{b}_i , where $i = \{1, \dots, N\}$, while each node $\mathbf{m}_i \in \mathbb{R}^M$ represents a vector of expected signal values when the robot is positioned at \mathbf{b}_i with a fixed orientation θ_0 . Without loss of generality, let $\theta_0 = 0$. The vector field and robot pose are then estimated throughout the SLAM challenge as follows.

Let the robot's path be a time series of poses $\{\mathbf{x}_t\}_{t=0}^T$, where for a given time instant t , $\mathbf{x}_t \in SE(2)$ (the set of rigid body transformations in the two-dimensional horizontal plane). Therefore, it is convenient to assume that the planar robot kinematics evolve in a manner that is purely determined by:

$$\mathbf{x}_t = \begin{bmatrix} x(t) \\ y(t) \\ \theta(t) \end{bmatrix}^T.$$

Moreover, let the initial pose be

$$\mathbf{x}_0 = \begin{bmatrix} 0 \\ 0 \\ 0 \end{bmatrix}^T.$$

At each time step $t = \{1, \dots, T\}$, the robot executes a motion control input \mathbf{u}_t with covariance \mathbf{R}_t and receives a measurement \mathbf{z}_t of the continuous robot state signals with covariance \mathbf{Q}_t .

The motion of the robot is estimated by a nonlinear state-space model

$$\mathbf{x}_t = \mathbf{g}(\mathbf{x}_{t-1}, \mathbf{u}_t) + \mathbf{e}_u,$$

where \mathbf{e}_u is a zero mean error with covariance \mathbf{R}_t .

Additionally, the measurement model outputs an observation given the current robot pose and the vector field

$$\mathbf{z}_t = \mathbf{h}(\mathbf{x}_t, [\mathbf{m}_1, \dots, \mathbf{m}_N]^T) + \mathbf{e}_z,$$

where \mathbf{e}_z is a zero mean error with covariance \mathbf{Q}_t . The considered measurement model consists of a rotational and a translational component:

$$h(\mathbf{x}_t, [\mathbf{m}_1, \dots, \mathbf{m}_N]^T) = h_R \left(h_0(x, y, [\mathbf{m}_1, \dots, \mathbf{m}_N]^T), \theta \right),$$

where h_R is a continuous function that rotates the expected signal values based on the orientation of the robot θ , and h_0 is a bilinear interpolation function of the expected signal values of the four nodes of the cell containing the robot, as also illustrated in Fig. 4:

$$h_0(x, y, [\mathbf{m}_1, \dots, \mathbf{m}_N]^T) = \sum_{j=0}^3 w_j \mathbf{m}_{i_j}.$$

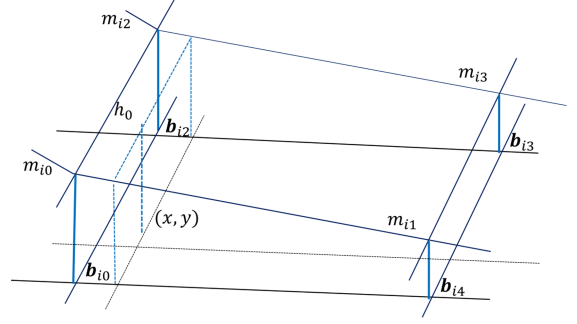


Fig. 4. Vector Field SLAM: The bilinear interpolation function of the expected signal values from the four nodes of the cell containing the robot, based on [100].

B. SLAM Techniques

1) *Inertial SLAM*: Miniature inertial measurement units (MIMU) have gained significant popularity in various applications, with inertial odometry for pedestrian navigation systems (PNS) being a notable example. The authors of [101] proposed a 3-D collaborative occupancy grid-based inertial SLAM solution (3D-COGI-SLAM), which utilizes switching floor event matching. This approach aims to mitigate the challenges associated with position error divergence, instability of range information, and limited access to initial relative states in MIMU-PNS. Despite the advances in MIMU-based localization, further improvements in orientation estimation remain critical to improving overall system performance. Building on the role of inertial SLAM, the authors of [102] presented a framework that estimates path angles through a hierarchical sweep approach. This method enables angle-based localization and mapping by utilizing an IMU to support improved sensing accuracy. The integration of IMU-based angle estimation contributes to improved localization reliability, addressing a key challenge in scenarios where other sensing modalities may be insufficient.

While inertial and angle-based SLAM offer promising solutions, point-line-based visual inertial SLAM remains essential, especially for mobile robots operating in dynamic environments. However, traditional point-line-based V-SLAM systems often suffer from localization inaccuracies and frequent tracking losses, especially in complex urban environments. As a result, hybrid approaches that combine the strengths of multiple modalities have received increasing attention from the robotics community. To overcome such limitations, the authors of [103] proposed a real-time, robust point-line-based monocular visual inertial SLAM (VINS) system, tailored for smart cities and future 6G networks. By employing Edge Drawing Lines with adaptive gamma correction, the system effectively extracts a higher proportion of long-line features, improving feature robustness in challenging scenes. In addition, a real-time line feature matching method is introduced, which enables efficient tracking of extracted line features between adjacent frames without relying on descriptor computation. In the front-end, spatial lines are reconstructed through feature tracking, while in the back-end, camera states are refined by minimizing a

cost function that incorporates point-line reprojection errors and IMU residuals.

2) *LiDAR-based SLAM*: LiDAR-based SLAM is widely used for positioning and navigation. By projecting a series of light pulses onto the surface of an object, information about its relative distance and pose is obtained. In the spirit of fusing LiDAR and optical sensory information with GNSS signals, the authors of [104] addressed the challenge of improving the accuracy of pose optimization without directly affecting position estimation. Non-RF GNSS-based pose optimization algorithms rely on alternative information sources, such as visual features. However, factors such as lighting conditions, occlusions, and calibration errors in optical sensors and cameras can degrade accuracy. Integrating GNSS with pose optimization algorithms can significantly improve performance compared to non-GNSS approaches. The study in [104] combined a graph optimization algorithm with GNSS to refine LiDAR SLAM pose estimation. By using this graph optimization framework, the GNSS-based LiDAR SLAM pose optimization model achieved higher accuracy in pose estimation. The optimal pose was derived by evaluating constraints within the defined space. However, due to dynamic environmental variations and uncertainty factors that fluctuate over time, obtaining a truly optimal pose remains a challenge. The study demonstrated that incorporating GNSS pose optimization results in a %99 reduction in distance, level, and height deviations compared to non-GNSS approaches.

In [105], the authors investigated hardware and software co-design strategies to meet the requirements of mobile robot localization and object perception. To enable accurate mobile positioning, they proposed a SLAM strategy that integrates LiDAR, a monocular camera, and an IMU. For object perception, the study exemplifies the extraction of meter information using DL techniques for meter detection, localization, and text recognition. The integration of 5G and Wi-Fi communication enables an intelligent robotic inspection system with a network management platform. The authors of [106] addressed the challenge of robust long-term localization in cluttered indoor environments, such as offices and corridors, using LiDAR point clouds within an area graph. This hierarchical, topometric semantic map representation uses polygons to define spaces such as rooms, corridors, or buildings. Their approach, called area graph localization (AGloc), is augmented by a clutter removal subsampling method to remove excessive noise, as well as sampling techniques and weighting functions for global robot localization (Fig. 5). First, a set of candidate robot positions is generated using a sampling technique, after which a scoring function evaluates each candidate based on its match with the area graph. The point-to-point iterative closest point (ICP) algorithm and a weighting function enable localization using only wall and passage representations, ensuring robust lifelong localization despite the presence of non-static obstacles such as furniture, pets, and humans. Additionally, a 'corridoriness' score function is introduced to provide down-sampled point clouds, improving ICP localization in corridor-like environments.

Although numerous studies have investigated LiDAR-based SLAM, it is valuable to examine the underlying technology of LiDAR, specifically laser range finding (LRF). In [107],

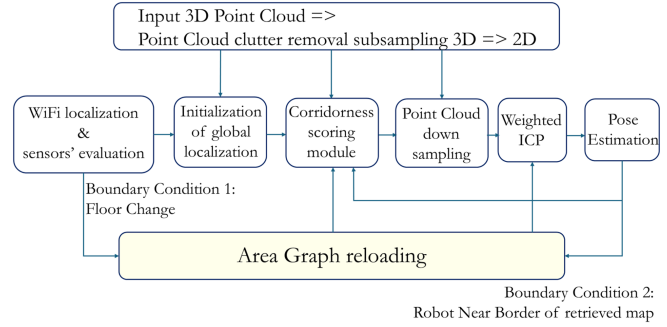


Fig. 5. Area graph localization (AGloc) pipeline based on [106].

the authors investigated the kidnapped robot scenario, where RF/mmWave-based localization is unavailable due to disrupted wireless communication. The proposed system allows a mobile robot to scan an unknown environment using an LRF sensor. However, the study found that LRF data often contains errors, resulting in ragged point clouds even when smooth surfaces are detected. To mitigate this problem, an information fusion approach was adopted. The generated line segment map was enriched with additional information such as material properties and thickness. By integrating these data, the study demonstrated that the electric field strength can be effectively simulated using the finite-difference time-domain method.

In [108], a high-precision multimodal approach for indoor positioning was proposed using LiDAR as the central sensor modality. This method improves localization accuracy by incorporating widely available technologies, such as Wi-Fi access points (APs) and low-cost cameras. In this hybrid scheme, positioning data from LiDAR-based SLAM is used as a theoretical reference for visual images, while WiFi signals estimate the rough location through likelihood. Finally, RGB images refine the ground map and improve the localization accuracy. As mentioned above, LiDAR-based localization is prone to errors, especially due to environmental changes and illumination variations. To provide a reasonable basis for comparing 5G/mmWave sensing and LiDAR perception capabilities, the authors of [109] proposed a cellular SLAM framework that leverages 5G NR signals and inertial measurements for mobile robot localization using multiple BSs. Their method estimates the robot's pose while generating a radio signal map based on RSSI measurements for correction purposes. In the study, this approach was benchmarked against LiDAR-inertial odometry smoothing and mapping by comparing its performance against ground-truth references in simulations. Two experimental setups were evaluated using sub-6 GHz and mmWave frequency bands for communication, with transmission based on downlink signals. The results showed that 5G positioning can be effectively used for radio SLAM, improving robustness in outdoor environments and serving as an additional absolute reference source when LiDAR-based methods fail.

3) *Visual Range Odometry-based SLAM*: Significant efforts have been made to achieve accurate real-time navigation using

SLAM and pose estimation in environments and applications where high accuracy can practically serve an application scope. An indoor wayfinding system based on geometric features aided graph SLAM for the visually impaired has been presented in [110]. The authors of this study addressed the challenge of indoor navigation within the framework of a robotic navigation aid, proposing a client-server architecture for real-time wayfinding. Producing both range data and intensity images at rates of up to 50 FPS, the SR4000 is well-suited for SLAM applications due to its compact dimensions ($50 \times 48 \times 65 \text{ mm}^3$) and configurable modulation frequency, allowing multiple cameras to operate simultaneously without interference. In terms of architecture, the client device captures data from the camera and transmits it to the server via WiFi while also interacting with the user through a speech interface. The server, in turn, performs SLAM, localizes the user within a floor plan, plans the optimal path, and sends navigational commands and points-of-interest messages back to the client. To estimate the camera's egomotion, the system employed the visual range odometry (VRO) algorithm [111], which extracts visual features from the current intensity image and matches them with those in the previous frame. The SIFT feature descriptors [112] facilitate feature matching, while siftGPU [113] accelerates feature extraction and matching, achieving a runtime of approximately 30 milliseconds for VRO. The SLAM approach follows a two-step process: first, it extracts the floor plane from the camera's point cloud data and integrates it as a landmark in a 3-D graph SLAM process, reducing pitch, roll, and Z-axis errors. Next, it projects the point data onto the extracted floor plane to detect wall lines, incorporating them into a 2D graph SLAM (in the OXY plane) to minimize yaw, X, and Y errors. By leveraging geometric features—namely, floor planes and wall lines—this two-step SLAM method effectively reduced 6-DOF pose estimation errors.

4) *RSSI-based Multi-agent Localization*: Multi-agent localization in wireless environments is another important topic. Koutsonikolas et al. [114] proposed CoCoA, an architecture for low-cost, energy-efficient localization in dynamic, infrastructure-less environments using cooperative mobile robot teams. The key component of CoCoA is a beacon-based localization scheme that uses RSSI for ranging and Bayesian inference to estimate node positions. It incorporates a motion-odometry model where velocity is chosen within predefined limits that vary across simulation experiments. The system achieved an average localization error of about 8 m when only one-third of the robots are equipped with localization devices, making it particularly useful for applications such as search and rescue.

C. DNN-based Wireless SLAM

DNNs have emerged as a transformational enabler for wireless SLAM, allowing the fusion of high-dimensional sensory data with wireless communications-based localization cues. Unlike traditional probabilistic or optimization-based SLAM pipelines, DNNs can learn complex nonlinear mappings between radio features and spatial representations, significantly enhancing robustness under multipath and NLOS conditions.

These learning-driven frameworks can also be capable of real-time adaptability to dynamic environments and infrastructure changes, with the latter being an essential requirement in 6G and beyond wireless systems. Two representative DNN based wireless SLAM paradigms have recently gained prominence: deep coupling (DC)-SLAM, which tightly integrates wireless channel parameters with kinematic states for robust localization, and deep semantic and spatial joint perception, which extends SLAM toward semantic scene understanding and dense 3-D reconstruction. Together, these paradigms illustrate the convergence of DL, sensing, and wireless communications technologies in the realization of intelligent, environment-aware perception systems.

1) *Deep Coupling SLAM*: Addressing indoor positioning challenges, particularly in scenarios affected by NLOS interference where conventional 5G positioning techniques such as triangulation and trilateration struggle with precision, the authors of [115] introduced the DC-SLAM method. This approach integrates multiple parameters, including delay, angle, and power amplitude of the observed CSI, alongside system state information such as the location, velocity, and virtual anchor position of the UE. Additionally, DC-SLAM tackles the challenge of multipath birth and death, enabling adaptation to dynamic environments. In experiments conducted in a typical indoor office setting, the maximum a posteriori-penalty Function achieved an average positioning accuracy of 0.11 meters under identical conditions, significantly outperforming the BP-SLAM method, which achieved only 0.48 meters.

2) *Deep Semantic and Spatial Joint Perception*: Extending the discussion to the technical implications of joint spatial 3-D perception and neural metric-semantic understanding in the context of 5G & beyond edge computing, the authors of [116] highlight Dense Semantic 3-D Reconstruction as a key component of this integrated approach. The general pipeline of metric-semantic understanding leverages depth maps and pixel-wise semantic classification scores to achieve the ultimate goal of semantic understanding in 3-D environments. In dense semantic 3-D reconstruction, class likelihoods corresponding to semantic masks are fused with depth masks using a convex optimization paradigm, resulting in a dense 3-D model of the reconstructed scene.

D. Radio Maps Extraction Algorithm via mmWave Sensing

Radio map extraction via RF sensing in indoor environments is a critical aspect of real-time and accurate mapping in SLAM. The challenges become even more pronounced in public safety scenarios, where infrastructure may be unreliable or infeasible to deploy, and the environment is highly dynamic due to varying ambient conditions, uncontrolled movements, and other factors. Additionally, traditional SLAM methods have inherent limitations tied to the sensing modalities they rely on [117]. Standard SLAM techniques, utilizing LiDAR, acoustic sensors, mmWave, and monocular or stereo camera-based approaches, are highly precise but constrained to detect structures within the direct LOS. This often necessitates extended scanning trajectories and provides additional structural details such as thickness and material properties.

To overcome these limitations, radio tomographic imaging (RTI) has been explored for mapping beyond LOS. Unlike traditional SLAM modalities, RTI leverages RF, typically within the sub-6 GHz spectrum, allowing signals to penetrate building structures and capture information beyond visual obstructions. Given a signal attenuation image, standard wireless fading models can estimate total propagation loss between two points on a map, referred to as the forward problem. However, RTI aims to solve the inverse problem, where propagation loss measurements from localized transceivers are used to estimate the attenuation image, thereby reconstructing the structural layout.

In this context, the authors of [117] proposed UBIQMAP, a lightweight, RTI-based end-to-end system for real-time indoor mapping with minimal to zero reliance on pre-deployed infrastructure. UBIQMAP was tested in various settings, including real-world deployments in a moderately complex residential apartment (800 sq. ft) and a large building foyer (278 sq. meters), as well as in multiple simulated scenarios. The study demonstrates the advantages of UBIQMAP over traditional SLAM techniques in specific contexts and advocates for integrating RTI with SLAM to enhance future mapping technologies.

Extending the discussion to mmWave networks, the authors of [118] presented an end-to-end processing framework focusing on channel parameter estimation and landmark extraction from raw in-phase/quadrature (I/Q) signal data. This approach addresses the emerging challenge of cellular bistatic SLAM in mmWave networks. A key contribution is a novel singular value decomposition (SVD)-based estimation method to derive AoA and angle of departure (AoD) parameters for propagation paths. The proposed method operates on beam reference signal received power (BRSRP) measurements without requiring detailed knowledge of complex antenna patterns, steering vectors, or beamforming weights. Notably, it incorporates built-in robustness against antenna side lobes by leveraging the natural sparsity of the beamformed mmWave channel. Additionally, the study introduces a new SLAM technique for jointly estimating landmark and UE positions, achieving superior robustness and identifiability compared to prior approaches. The proposed methods were rigorously evaluated using ray tracing and real-world measurement data at 60 GHz.

The study in [102] addressed the significant overhead imposed by mmWave beam management in SLAM implementations that rely on AoA/AoD angle estimates. The authors proposed a joint beam management and SLAM framework that exploits the strong coupling between the radio map and multipath propagation for simultaneous beam management, localization, and mapping. For localization purposes, beam-sweeping-derived sensory data are fused with kinematic information from an IMU. Furthermore, the authors introduced a feature-assisted tracking method that incorporates prior angle information extracted from the radio map and IMU data. To enhance UE position and velocity estimates, a second-order discrete-time system was employed. Further advancing RF-based inertial tracking, the authors of [119] introduced EZMAP, a high-accuracy, low-cost floor plan construction system that fuses RF tracking with inertial sensing, as shown

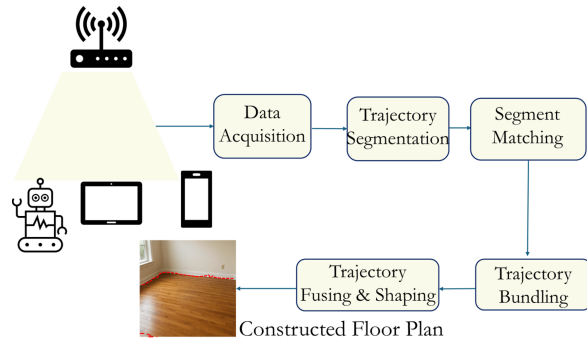


Fig. 6. EZMAP: a high-accuracy, low-cost floor plan construction system that fuses RF tracking with inertial sensing, based on [119]

in Fig. 6. EZMAP effectively combines the fine-grained yet localized RF information with the coarse-grained but global inertial sensing data (e.g., magnetic field strength), yielding an accurate and scalable mapping solution.

The work in [120] introduced crowd fusion SLAM, a coarse-grained and fine-grained trace merging framework based on iterative closest point (ICP) SLAM and graph SLAM. This approach leverages visible light sensing for accurate loop closure detection while incorporating magnetic fields to extend mapping coverage. The key contributions of this study include: (i) an enhanced signal SLAM introducing a two-step trace merging process integrating ICP-based alignment, (ii) robust loop closures through visible light-based detections and (iii) an improved particle filtering method applied after trace merging to construct radio maps enriched with visible light and WiFi fingerprinting.

The study in [121] explored the challenges posed by next-generation wireless communication, where user devices autonomously scan their surroundings by steering narrow antenna beams and collecting echoes from objects and walls. The authors developed radio-SLAM algorithms inspired by image signal processing techniques, leveraging mobile THz radar for environment mapping and device localization. Their approach treats the channel transfer function as an angle-delay matrix, where back-scattered channel impulse responses (CIRs) provide rich spatial information. Central to this study is a pose estimation algorithm operating in the radar coordinate system, incorporating an EKM for accurate localization. The measurements used for estimation include horizontal and vertical position shifts, as well as rotational deviations relative to previous poses. A notable innovation in the same study is the Fourier-Mellin-based algorithm, a fast Fourier transform (FFT)-based technique traditionally used for image registration by optimizing matches in the frequency domain [121]. The study applied this algorithm to consecutive radar frames in polar coordinates, treating them as ‘radio images’ of the environment. By decoupling translation and rotation effects, the method improves relative pose estimation between two consecutive frames. The authors compared the Fourier-Mellin approach with the Laser Scan Matching algorithm, demonstrating superior performance in radio-based localization.

In [122], the authors proposed FineLoc, a fine-grained, self-

calibrating localization system that constructs radio maps using freely deployed Bluetooth low energy (BLE) nodes and crowd-sourced data. The study highlighted that existing systems struggle with inaccurate floor plan generation due to reliance on coarse-grained WiFi reference points. FineLoc addresses this limitation by leveraging BLE beacons as reference sources, incorporating dead-reckoning optimization and trace merging techniques to improve accuracy. The clustered trace segments are integrated into a skeleton of the floor plan, merging data from different relative coordinate systems into a unified global frame.

Finally, RF-based detection and tracking are subject to Doppler phase shifts, typically caused by the translational motion of a UE relative to a transmitter. However, additional phase shifts can arise due to mechanical vibrations experienced by the UE, particularly when mounted on a moving rigid body such as an autonomous ground vehicle. The study in [13] examined these disturbances, which result from variations in road profile and roughness, contributing to the effects of rotational motion. The authors modeled the Doppler phase shift using the transport theorem, expressed as [123]:

$$f_D = \frac{2f}{c}(\mathbf{v} + \boldsymbol{\omega} \times \mathbf{p})^T \cdot \mathbf{n},$$

where f_D is the Doppler phase shift, c the speed of light, \mathbf{v} is the 3×1 translational velocity vector of the moving robot/vehicle, expressed in the moving frame, $\boldsymbol{\omega}$ is the 3×1 vector of angular velocities of the vehicle body with respect to the inertial frame and expressed in the body frame, \mathbf{p} is the position vector describing the location of an arbitrary antenna point, and \mathbf{n} is the radio transmitter/receiver LOS direction.

E. WiFi Fingerprinting-based Localization

RF sensors offer a robust solution for indoor SLAM applications, as they are resilient to dynamic lighting conditions and structured indoor environments while operating effectively even without a visual LOS. Traditional RF-based localization approaches rely on RSSI measurements, which require analytical modeling to characterize radio signal distribution over distance. However, due to the inherent complexity and variability of indoor signal propagation, the research community has increasingly adopted alternative methods that bypass the need for explicit analytical models [124]. One such alternative is WiFi fingerprinting, which represents a location by aggregating radio signals from multiple WiFi APs, offering greater robustness against signal distortions. WiFi radio wave equipment is widely deployed in indoor spaces, with many fixed anchors such as APs, making it an attractive alternative to other sensing devices. Compared to LiDAR sensors, WiFi-based SLAM benefits from significantly lower size, weight, power, and cost (SWaP-C) factors, making it a highly efficient choice [125]. To achieve high positioning accuracy in large-scale environments, fine-grained radio maps are typically required. However, generating these maps is a time-intensive process, especially when relying on a single user for data collection. To address this, low-cost approaches such as crowdsensing, where multiple users contribute data, have been explored as a viable solution.

WiFi fingerprinting methods generally adopt learning-based localization techniques, where the similarity between a collected signal embedding and a recorded fingerprint is leveraged to infer the position of an agent. A wide range of ML techniques has been applied in this domain [126], spanning from traditional heuristically derived, handcrafted feature-based models and feature selection algorithms to hierarchically self-evolving, DL models. Among these, DL approaches have demonstrated superior localization accuracy. Transfer learning has also been employed to mitigate the overhead of collecting vast amounts of fingerprints, facilitating the development of scalable and adaptive indoor localization systems (ILS). While DNNs such as DCNNs and recurrent neural networks (RNNs) have shown remarkable success in solving indoor localization challenges, their iterative learning processes can sometimes lead to slow convergence. To address this, extreme learning machines have been explored as an alternative, as they randomly generate hidden layer parameters, enabling extremely fast learning speeds and significantly reducing both training and testing times.

To additionally improve the accuracy of WiFi fingerprint-based SLAM and mitigate uncertainty, the authors of [124] proposed an approach that integrates WiFi fingerprinting with pedestrian dead reckoning (PDR) for crowdsensing-based SLAM in unknown indoor environments. Their key contributions are: (i) Uncertainty modeling for loop closures based on WiFi fingerprint similarity and short-term odometry measurements, (ii) Motion-based turning features' incorporation to further reduce the uncertainty of radio fingerprint-based loop closures, enhancing overall accuracy and (ii) Empirical validation in a 9,000 m² University campus building, using two different PDR systems.

Further demonstrating the potential of WiFi as a reliable and cost-effective SLAM sensor, the study in [127] presents P²-SLAM, a framework that eliminates the need for explicit loop closures while overcoming the limitations faced by RGB cameras and LiDAR sensors in challenging indoor environments. P²-SLAM integrates graph SLAM principles and consists of the following key components (Fig. 7) [127]:

1. Wheel Odometry Integration - Utilizing odometry data to enhance trajectory estimation.
2. Two-Way Bearings - Estimating orientation angles from both the robot and the AP side to obtain the angle subtended by an AP at a given robot pose. This enables AP poses to be incorporated into the SLAM optimization process while accounting for prediction errors.
3. Pose Estimation Refinement - A prior pose estimate is incorporated into the factor graph-based optimization, further improving localization accuracy.

F. Device-based Sensing and Localization

Device-based sensing plays a central role in ISAC, leveraging UE for environmental perception and localization. In bistatic sensing mode, a robust way to measure AoD and AoA angle measurements is crucial, as they are typically unknown. The system described in [128] generates a 64×64 reference signal received power (RSRP) matrix after performing $64 \times$

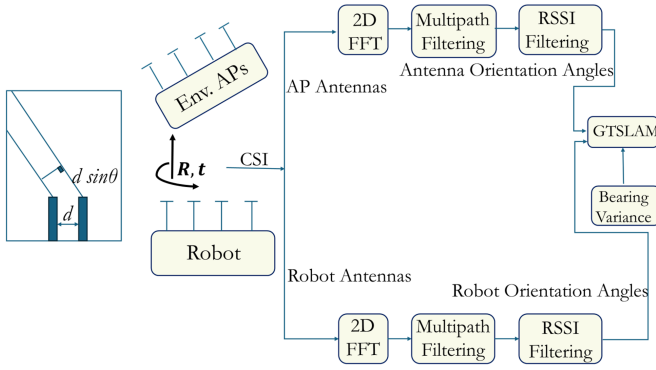


Fig. 7. Illustration of P²-SLAM incorporating wheel odometry, two-way bearings and a pose refinement via graph SLAM, based on [127].

64 beam scanning for a given BS-UE orientation pair. By combining multiple RSRP matrices from different BS-UE orientations, an RSRP image can be constructed with extended angular coverage, effectively representing the received signal in the beam space. This enables the transformation of AoA and AoD estimation from a traditional RF problem into an object detection problem in images. To address this, a DL-based framework is proposed, capable of estimating, tracking, and identifying mmWave channel multipath parameters while distinguishing between LOS and NLOS paths, effectively framing the problem as a universal computer vision task.

The study in [129] considers a mobile mmWave device sensing application, exploiting the small wavelength of mmWave signals to deploy large antenna arrays at both the transmitter and receiver. 5G mmWave communications are deemed to be inherently facilitating SLAM-enabled UE, capitalizing on larger bandwidths and antenna array augmentation as previously mentioned [130]. Compared to sub-6 GHz communication, mmWave technology offers superior delay and angle measurements, making it well-suited for SLAM applications. These large arrays provide improved angular resolution, enabling precise environmental mapping. The transmitter scans the entire angular space, while the receiver captures echo signals reflected from scatterers in the environment. The locations of these scatterers are then extracted from the received signals, allowing the system to construct a spatial map of the surroundings. Extending the discussion to 6D pose estimation, the authors of [131] explore how UE can determine both position and orientation. They highlight the ability to integrate the huge antenna arrays into user devices while maintaining a small physical footprint, unlocking new possibilities for UE-based environmental awareness.

However, despite the discussed mmWave advantages, no prior work had successfully realized SLAM functionality within the 5G NR standard, primarily due to hardware and specification constraints. In their work, Yang et al. [130] investigated how situational awareness can be achieved using 5G mmWave communication systems without modifying the transceiver architecture or the 5G NR standard. Their implementation features 28-GHz mmWave transceivers utilizing an OFDM-based 5G NR waveform with a 160-MHz channel bandwidth, following standard 5G NR beam management

procedures. Additionally, they proposed an efficient successive cancellation-based angle extraction approach to estimate AoAs and AoDs from RSRP measurements. These angle measurements serve as the foundation for an angle-only SLAM algorithm, enabling simultaneous UE tracking and environmental feature mapping.

A critical challenge in realizing deep sensing-communication integration is leveraging off-the-shelf 5G communication hardware to perform different types of sensing while achieving mutual enhancement. In the context of 5G NR systems, active sensing is facilitated through uplink beam sweeping on the UE side, allowing for environmental observation. Simultaneously, passive sensing is achieved via downlink channel estimation, which extracts MPC-related information. The authors of [132] presented the first hybrid SLAM mechanism that integrates active and passive sensing, introducing a common reflective surface feature to bridge the two approaches and enable information fusion. This fusion mechanism allows for: (i) physical anchor initialization based on MPC data from active sensing and (ii) probabilistic data association SLAM extension to achieve UE localization and continuously refine the physical anchor and target reflections through the subsequent passive sensing.

Considering the corner-case of user localization with a single-antenna receiver, the study in [133] proposed a novel approach for single-snapshot localization and mapping, aiming at addressing the aforementioned challenge. A joint maximum likelihood estimation problem was formulated, and its solution was formally derived. Given the computational burden of conducting a full-dimensional parameter search, the authors introduced an approximate maximum likelihood estimation method, which leverages the sparsity of mmWave channels to significantly reduce complexity while maintaining accuracy.

G. Reconfigurable Intelligent Surfaces (RIS)-aided SLAM

In the context of addressing the SLAM challenge in wireless environments, additional challenges posed by signal propagation, multipath effects, and dynamic radio environments need to be taken into account, as discussed in the previous section. One of the key challenges in wireless SLAM is dealing with uncontrollable radio environments where the structure and behavior of signals are unpredictable. A promising approach to mitigate these challenges is the MetaSLAM system proposed in [134], which incorporated multiple RISs. However, coordinating multiple RISs and optimizing their phase shifts, especially when their locations are unknown to the agent, poses significant difficulties. To address these challenges, the authors formulated a MetaSLAM optimization problem and developed a two-stage optimization algorithm based on genetic and particle filter algorithms to find a solution.

The MetaSLAM initialization phase consists of three sequential steps: communication, measurement acquisition, and localization and mapping [134].

1. Communication: During the first δ_O seconds, the communication step unfolds in three parts: (i) transmission of a starting signal from the transmitter to all RIS controllers to indicate the beginning of a new SLAM cycle

denoted by k , (ii) each RIS controller responding with its unique identifier (ID) using time-division multiplexing (TDM) to ensure distinct signals, and (iii) the transmitter broadcasting a signal containing U RIS ID values and the corresponding random vector $\Xi^k = \{\Xi_1^k, \dots, \Xi_U^k\}$ to the RIS controllers.

2. Measurement Acquisition: Following the communication phase, the agent transmits a signal $s(t)$ to the environment while the receiver records the received signal $y_1(t)$.

3. Localization and Mapping: Using C estimated measurements $Z^k = \{z_1^k, \dots, z_C^k\}$, the initial agent position p_a^0 , initial velocity v_a^0 , and the initial localization and mapping estimation (LME) function f^l , the updated agent position p_a^k , velocity v_a^k , and map M^k can be derived.

In the optimization phase of the LME function, the position and map estimation step develops an RBPF that incorporates the following:

- a. Agent Particle Transition - Updating position and velocity states using a first-order discrete-time state-space model with white noise.
- b. MPC Weight Calculation - Assigning higher weights to MPCs with larger amplitudes due to their improved accuracy in time-of-arrival (ToA) and angle-of-arrival (AoA) estimation.
- c. Landmark Update - Adjusting landmark location estimates using a Kalman filter correction step.
- d. Weight Update of Agent Particles - Assigning importance factors to agent particles based on corresponding landmark associations.
- e. Normalization and Resampling - Normalizing and resampling agent particles proportionally to their weights.
- f. Agent and Landmark Update - Computing the agent's pose at a temporal cycle through a weighted sum of all agent particles.
- g. Map Building - Estimating reflection point positions using dynamic MPCs and clustering reflections over different cycles to define reflectors.

Beyond supporting SLAM through improved radio propagation or auxiliary measurements, recent research suggests that reconfigurable intelligent surfaces themselves can evolve into distributed nodes that directly provide SLAM services within programmable wireless environments. This perspective is motivated by the recognition that accurate spatial awareness is a fundamental requirement for reliable RIS operation, since errors in user localization or environmental understanding directly translate into suboptimal surface configuration and degraded system performance [135]. As a result, RISs are increasingly being viewed as spatially anchored infrastructure elements capable of sensing, localization, and environment mapping, contributing persistent spatial information at the network level [136]. In this context, light-emitting RIS (LeRIS) architectures provide a particularly natural realization of RIS-native SLAM functionality, as the integration of optical anchors enables the surface to actively generate stable spatial references that can be exploited for localization and mapping independently of communication purposes [135]. Specifically,

by embedding optical emitters directly into RIS panels, these architectures allow localization and mapping capabilities to be shifted from mobile agents to the infrastructure, improving observability and robustness in dynamic environments [137]. More recently, VCSEL-based light-emitting RIS designs have demonstrated that a single surface can jointly support user localization, obstacle-aware mapping, and millimeter-wave communication by leveraging highly directional optical beams and low-complexity inference mechanisms [138]. Taken together, these developments point toward a paradigm in which RISs function as distributed SLAM service providers embedded within the environment, complementing agent-centric SLAM and enabling scalable and resilient networked autonomous systems.

V. CHALLENGES AND FUTURE DIRECTIONS

The deployment of SLAM-enabled networked autonomous systems in real-world environments reveals a set of fundamental challenges that stem from the mismatch between idealized modeling assumptions and the complex dynamics of practical operation. Among these challenges, environment dynamics play a central role, since both the physical scene and the wireless propagation conditions evolve continuously over time. In contrast to classical SLAM formulations that assume static landmarks and slowly varying sensor parameters, real world scenarios are characterized by moving objects, time varying occlusions, and rapidly changing geometry. As such, motion has a direct impact on reliability and estimation consistency [139]. V-SLAM pipelines can experience unstable feature tracking and erroneous data association under illumination changes, motion blur, and partial occlusions, leading to map degradation and pose drift [140], [141]. Moreover, wireless-based localization and SLAM methods operating at mmWave and higher frequencies are highly sensitive to propagation variations, where blockage, Doppler shifts, and the intermittent appearance of dominant multipath components cause abrupt fluctuations in received signal strength, angle estimates, and CSI [142], [143]. As a result, when visual and wireless modalities are jointly considered, these dynamics further challenge system robustness, since the two sensing modalities respond differently to environmental changes and operate at different temporal resolutions, leading to cross modal inconsistencies and outdated representations [49]. As such, maintaining accurate localization and mapping in the presence of dynamic geometry and nonstationary sensing conditions remains an open challenge, motivating the development of SLAM frameworks that explicitly account for temporal variability and partial observability rather than relying on static environment assumptions.

As a consequence of operating in dynamic environments, SLAM-enabled networked autonomous systems are required to be responsive within strict time constraints, which elevates latency from an implementation concern to a fundamental challenge. Specifically, when scene geometry and wireless propagation conditions change within short time scales, delays in sensing, processing, communication, or inference can cause localization and mapping outputs to become misaligned with

the current system state, thereby undermining their practical value. This challenge is particularly pronounced in networked SLAM architectures, where information must be exchanged among multiple agents or offloaded to edge or cloud infrastructures, introducing transmission and queuing delays that scale with network load and system size [144]. In vision-based SLAM, the increasing reliance on high resolution sensors and learning based perception modules further exacerbates latency, as computationally intensive front end processing and optimization stages may exceed real time constraints on embedded platforms [43]. Similarly, wireless-assisted SLAM approaches face latency limitations due to channel estimation and synchronization procedures, which restrict the temporal granularity at which CSI can be updated in high mobility scenarios [145]. Moreover, in multimodal systems, heterogeneous sensing and processing pipelines introduce modality dependent delays, leading to asynchronous observations that challenge classical filtering and smoothing formulations [146]. Therefore, latency emerges as a system-level bottleneck, highlighting the need for SLAM frameworks that compensate for delayed measurements and seek a solution that adheres to a reasonable accuracy-latency trade off.

Following the stringent latency requirements, energy efficiency emerges as a challenge, since achieving low latency in SLAM-enabled networked autonomous systems may come at the cost of increased computational effort. In more detail, in dynamic and networked environments, maintaining timely and accurate SLAM typically requires frequent sensing updates, intensive onboard processing, and continuous information exchange, all of which impose significant energy demands on mobile platforms with limited power budgets. This challenge is particularly important in vision-based SLAM systems, where high frame rate image acquisition and computationally demanding front end operations, including feature extraction optimization and deep learning based perception, can lead to substantial energy consumption on embedded hardware [147]. Additionally, wireless-assisted SLAM and localization frameworks incur additional energy costs due to frequent CSI updates, especially at mmWave and higher frequencies where directional communication is required [148]. Moreover, in networked SLAM architectures, energy consumption is further exacerbated by communication overhead associated with multi agent coordination and edge or cloud offloading, creating a fundamental trade off between local processing and transmission energy [149]. Finally, in multimodal systems, jointly processing visual and wireless data streams can amplify energy requirements if fusion strategies are not carefully designed to exploit redundancy and conditional sensing opportunities. As a result, energy efficiency becomes a system level challenge that is closely related to latency and estimation performance, highlighting the need for adaptive SLAM frameworks that balance sensing computation and communication in an energy aware manner.

Finally, as SLAM-enabled networked autonomous systems increasingly rely on connectivity, distributed processing, and data sharing, attributes such as security and privacy emerge as additional challenges derived from the shift toward networked perception. In particular, the exchange of localization

and mapping information among multiple agents or with edge and cloud infrastructures enlarges the system attack surface, and therefore exposes SLAM pipelines to cyber and physical threats that can directly affect estimation reliability and operational safety. Recent studies have demonstrated that adversarial manipulation of sensory inputs or communication links can corrupt localization and mapping results, which, in turn, can lead to unsafe or misleading behavior in autonomous platforms [150], [151]. Vision-based SLAM systems are susceptible to visual spoofing and adversarial perturbations, whereas wireless-assisted SLAM frameworks may be affected by jamming, spoofing, or falsified CSI. The aforementioned can cause a degradation in both localization accuracy and communication performance [152]. Beyond integrity attacks, SLAM data inherently encodes sensitive information about environments and agent trajectories, including spatial layouts, mobility patterns, and potentially identifiable visual content, and thus raises significant privacy concerns when such data is stored processed or shared beyond the local platform [153]. These concerns are amplified in multimodal and networked settings. The fusion of visual and wireless data enables richer inference capabilities, at the cost, however, of increasing the potential for unintended information leakage and cross-domain attacks. Thus, security and privacy must be considered core challenges in SLAM-enabled networked autonomous systems, motivating the development of frameworks that incorporate robust estimation under adversarial conditions, secure communication mechanisms [154], and privacy-aware data representations as integral design components rather than auxiliary protections.

Based on the challenges discussed above, future research on SLAM-enabled networked autonomous systems is expected to further explore approaches that address environment dynamics, latency, energy efficiency, and security in an integrated manner. Since these challenges are tightly coupled at the system level, improving a single component is often sub-optimal, thereby motivating more holistic design principles that jointly consider sensing, communication, and computation. Recent advances in wireless communications, edge intelligence, and multimodal perception have led to increased interest in frameworks where SLAM and communication subsystems interact more closely, particularly in dynamic and networked environments. Rather than treating localization and mapping as independent of wireless operation, several works have investigated whether combining visual observations with radio measurements can improve robustness under fast-changing geometry and intermittent sensing conditions [49]. In vehicular and mobile robotic scenarios, for example, visual data acquired from low-cost sensors such as monocular cameras can be fused with wireless indicators including received signal strength or CSI to jointly estimate agent pose and motion-related states. By exploiting temporal correlations across multimodal data streams, such approaches may enable short-term prediction of both mobility and wireless link dynamics, which is particularly relevant in environments affected by frequent occlusions and non-line-of-sight transitions. In addition, these predictive capabilities can support proactive communication functions, such as beam selection or handover decisions, while potentially

reducing the need for frequent channel probing, and thus alleviating latency and energy constraints. Conversely, wireless measurements can provide complementary information when visual perception is degraded, offering an additional sensing modality that may help mitigate failures caused by adverse lighting or occlusions. Finally, recent studies on joint communication and sensing architectures suggest that such bidirectional interaction between perception and communication layers could form a foundation for SLAM-aware communication systems and communication-aware SLAM frameworks, especially in beyond-5G and 6G networked autonomy settings [155]. Overall, these directions highlight a broader shift toward tightly integrated, predictive, and resource-aware SLAM architectures, where robustness, efficiency, and trustworthiness must be addressed jointly in order to enable reliable operation in complex real-world environments.

VI. CONCLUSIONS

This survey has explored the emerging nexus between SLAM and wireless communications, focusing on their growing interdependence in the era of mmWave/GHz communications, 5G, and beyond. The study highlighted how RF and visible light spectra camera modalities can serve as the basis for networked autonomous systems' to converge towards a unified localization, mapping, communication, and control framework. Through an integrative taxonomy incorporating the foundations of SLAM in networked autonomous systems, SLAM hetero-modal techniques as well as mathematical methods, and wireless communication-enabled perception, the study was oriented towards the aforementioned convergence.

A key outcome of the information synthesis that was endeavored is the identification of the true bidirectional relationship between wireless systems and SLAM. On one hand, wireless communications, through RF, WiFi, and mmWave signals, enable more accurate localization and NLOS situational awareness, especially under occluded visual conditions. On the other hand, computer vision and SLAM methodologies, including visual odometry, feature-based tracking for translational and rotational velocity retrieval, and feature-based landmark reconstruction, offer new tools for geometric modeling of communication channels, beam prediction, and mobility-aware network modeling. This reciprocity demonstrates how perception and connectivity can evolve in parallel within a shared estimation and motion planning loop.

At an estimation-theoretical level, the survey revisited probabilistic modeling approaches in localization such as Bayesian filtering, belief-propagation-based state estimation whilst more sophisticated approaches such as vector-field SLAM built on a mathematical background that stood out from the crowd given an observed trend that equalizes SLAM with extended Kalman filtering. From the technological perspective of wireless communication, the discussion included DL-based localization, radio map construction, RIS-aided MetaSLAM, and multi-agent active estimation frameworks, illustrating the deep convergence of communication, sensing, and control. The study also highlighted some emerging trends towards ISAC, where wireless infrastructures act as both communication media and

spatial sensors. To this end, passive SLAM was identified as a natural evolution of state observation in the context of networked autonomy, where perception is inherently maintained by rich visual and wireless signals without deliberately orienting the networked autonomous vehicle towards the direction of information gain maximization or estimation uncertainty gradient descent. Active SLAM, on the other hand, utilizes the system's control input vector to actively reduce uncertainty for a computer-vision-driven such as UAV cinematography or communications-driven such as beam tracking perception goal.

The findings of this study indicate that joint SLAM-wireless systems design will form a cornerstone for future networked autonomous systems, enabling safe navigation, robust state feedback control, environment reconstruction, and real-time network optimization. Whilst early research demonstrates promising results, fully integrated solutions are still in their infancy. Advancements in hetero-modal fusion, distributed estimation information exchange among autonomous agents, vision-language models in robotics, and edge-powered computation are deemed important in order to achieve the next generation of visual perception-aware communications and communications-aware visual perception. Thus, the nexus of SLAM and wireless communications is a foundational paradigm for 6G-enabled intelligent robotic and autonomous vehicle systems, capable of advanced reasoning on space and time through adaptive, unobstructed wireless links.

REFERENCES

- [1] H. F. Durrant-Whyte and T. Bailey, "Simultaneous Localization and Mapping: Part i," *IEEE Robot. Autom. Mag.*, vol. 13, no. 2, pp. 99–110, Jun. 2006.
- [2] G. Li, H. Fan, G. Jiang, D. Jiang, Y. Liu, B. Tao, and J. Yun, "RGBD-SLAM Based on Object Detection with Two-Stream YOLOv4-MobileNetv3 in Autonomous Driving," *IEEE Trans. Intell. Transp. Syst.*, vol. 25, no. 3, pp. 2847–2857, Mar. 2024.
- [3] R. Mur-Artal, J. M. M. Montiel, and J. D. Tardós, "ORB-SLAM: A versatile and accurate monocular SLAM system," *IEEE Trans. Robot.*, vol. 31, no. 5, pp. 1147–1163, Oct. 2015.
- [4] N. G. Evgenidis, N. A. Mitsiou, S. A. Tegos, P. D. Diamantoulakis, and G. K. Karagiannidis, "Split Learning in Computer Vision for Semantic Segmentation Delay Minimization," *IEEE J. Sel. Areas Commun.*, pp. 1–1, 2025.
- [5] H. M. S. Bruno and E. L. Colombari, "LIFT-SLAM: A deep learning feature-based monocular visual SLAM method," *Neurocomputing*, vol. 455, pp. 97–110, Sep. 2021.
- [6] A. Alfarano, L. Maiano, L. Papa, and I. Amerini, "Estimating Optical Flow: A comprehensive review of the state of the art," *Comput. Vis. Image Underst.*, vol. 249, p. 104160, Dec. 2024.
- [7] E. Ilg, N. Mayer, T. Saikia, M. Keuper, A. Dosovitskiy, and T. Brox, "FlowNet 2.0: Evolution of optical flow estimation with deep networks," in *Proc. IEEE Conf. Comput. Vis. Pattern Recognit. (CVPR)*, Honolulu, HI, USA, 2017, pp. 2462–2470.
- [8] P. Su, S. Luo, and X. Huang, "Real-Time Dynamic SLAM Algorithm Based on Deep Learning," *IEEE Access*, vol. 10, pp. 87 754–87 766, 2022.
- [9] W. He, R. Li, T. Liu, and Y. Yu, "LiDAR-Based SLAM Pose Estimation via GNSS Graph Optimization Algorithm," *Meas. Sci. Technol.*, vol. 35, no. 9, p. 096304, Jun. 2024.
- [10] J. Yang *et al.*, "ISAC Prototype System for Multi-Domain Cooperative Communication Networks," *IEEE Wireless Commun. Lett.*, vol. 14, no. 1, pp. 108–112, Jan. 2025.
- [11] T. Du, J. Yang, C.-K. Wen, S. Xia, and S. Jin, "General Simultaneous Localization and Mapping Scheme for mmWave Communication Systems," *IEEE Internet Things J.*, vol. 11, no. 12, pp. 22 521–22 536, Jun. 2024.
- [12] B. Wei, M. Gao, F. Li, C. Luo, S. Wang, and J. Zhang, "rWiFiSLAM: Effective WiFi ranging-based SLAM system in ambient environments," *IEEE Robot. Autom. Lett.*, vol. 9, no. 6, pp. 5362–5369, Jun. 2024.

- [13] A. Shastri *et al.*, “A Review of Millimeter-Wave Device-Based Localization and Device-Free Sensing Technologies and Applications,” *IEEE Commun. Surveys Tuts.*, vol. 24, no. 3, pp. 1708–1749, May 2022.
- [14] M. Xiao *et al.*, “Millimeter Wave Communications for Future Mobile Networks (Guest Editorial)—Part I,” *IEEE J. Sel. Areas Commun.*, vol. 35, no. 7, pp. 1425–1431, Jul. 2017.
- [15] Y. Zeng *et al.*, “A Tutorial on Environment-Aware Communications via Channel Knowledge Map for 6G,” *IEEE Commun. Surveys Tuts.*, vol. 26, no. 3, pp. 1478–1519, Feb. 2024.
- [16] Z. Zhang *et al.*, “6G wireless networks: Vision, requirements, architecture, and key technologies,” *IEEE Veh. Technol. Mag.*, vol. 14, no. 3, pp. 28–41, Sep. 2019.
- [17] P. Zhou *et al.*, “IEEE 802.11ay-based mmwave WLANs: Design challenges and solutions,” *IEEE Commun. Surveys Tuts.*, vol. 20, no. 3, pp. 1654–1681, Mar. 2018.
- [18] R. C. Shit *et al.*, “Ubiquitous Localization (UbiLoc): A survey and taxonomy on device-free localization for smart world,” *IEEE Commun. Surveys Tuts.*, vol. 21, no. 4, pp. 3532–3564, May 2019.
- [19] L. Italiano, B. Camajori Tedeschini, M. Brambilla, H. Huang, M. Nicoli, and H. Wymeersch, “A Tutorial on 5G Positioning,” *IEEE Commun. Surveys Tuts.*, vol. 27, no. 3, pp. 1488–1535, Jun. 2025.
- [20] M. Cheraghinia *et al.*, “A Comprehensive Overview on UWB Radar: Applications, standards, signal processing techniques, datasets, radio chips, trends and future research directions,” *IEEE Commun. Surveys Tuts.*, vol. 27, no. 4, pp. 2283–2324, Aug. 2025.
- [21] N. Primeau, R. Falcon, R. Abielmona, and E. M. Petriu, “A Review of Computational Intelligence Techniques in Wireless Sensor and Actuator Networks,” *IEEE Commun. Surveys Tuts.*, vol. 20, no. 4, pp. 2822–2854, Dec. 2018.
- [22] J. Moura and D. Hutchison, “Game Theory for Multi-Access Edge Computing: Survey, use cases, and future trends,” *IEEE Commun. Surveys Tuts.*, vol. 21, no. 1, pp. 260–288, Mar. 2019.
- [23] H. Kong, C. Huang, J. Yu, and X. Shen, “A Survey of mmWave Radar-Based Sensing in Autonomous Vehicles, Smart Homes and Industry,” *IEEE Commun. Surveys Tuts.*, vol. 27, no. 1, pp. 463–508, Feb. 2025.
- [24] A. Liu *et al.*, “A Survey on Fundamental Limits of Integrated Sensing and Communication,” *IEEE Commun. Surveys Tuts.*, vol. 24, no. 2, pp. 994–1034, Jun. 2022.
- [25] Bell Laboratories Record, “Radio Detection and Ranging,” *Nature*, vol. 152, pp. 391–392, 1943.
- [26] N. Wiener, *Extrapolation, Interpolation, and Smoothing of Stationary Time Series*. Cambridge, MA, USA: MIT Press, 1949.
- [27] H. R. Heuerman and W. J. Serms, “Navstar Global Positioning System,” *J. Surv. Eng.*, vol. 109, pp. 73–80, 1983.
- [28] J. A. del Peral-Rosado, R. Raulefs, J. A. López-Salcedo, and G. Seco-Granados, “Survey of Cellular Mobile Radio Localization Methods: From 1G to 5G,” *IEEE Commun. Surveys Tuts.*, vol. 20, no. 2, pp. 1124–1148, 2018, second Quarter.
- [29] P. Bahl and V. N. Padmanabhan, “RADAR: An in-building RF-based user location and tracking system,” in *Proc. IEEE INFOCOM 2000*, vol. 2, Tel Aviv, Israel, 2000, pp. 775–784.
- [30] Z. Yang, Z. Zhou, and Y. Liu, “From RSSI to CSI: Indoor localization via channel response,” *ACM Comput. Surv.*, vol. 46, no. 2, pp. 1–32, 2013.
- [31] L. Nosrati, M. S. Fazel, and M. Ghavami, “Improving Indoor Localization Using Mobile UWB Sensor and Deep Neural Networks,” *IEEE Access*, vol. 10, pp. 20 420–20 431, 2022.
- [32] A. H. Sayed *et al.*, “Network-Based Wireless Location: Challenges faced in developing techniques for accurate wireless location information,” *IEEE Signal Process. Mag.*, vol. 22, no. 4, pp. 24–40, 2005.
- [33] K. Pahlavan, X. Li, and J. Mäkelä, “Indoor Geolocation Science and Technology,” *IEEE Commun. Mag.*, vol. 40, no. 2, pp. 112–118, 2002.
- [34] S. Ganapathy and K. Muthusamy, “Enhanced Channel Estimation with Atomic Norm Minimization and Reconfigurable Intelligent Surfaces in mmWave MIMO Systems,” *Int. J. Commun. Syst.*, vol. 38, no. 2, p. e5973, 2025.
- [35] F. Saggese, K. Kansanen, and P. Popovski, “Localization-Based OFDM Framework for RIS-Aided Systems,” in *Proc. IEEE Int. Conf. Commun. Workshops (ICC Workshops)*, 2023, pp. 1956–1961.
- [36] R. Ismayilov, R. L. Cavalcante, and S. Stanczak, “Localization in Dynamic Indoor MIMO-OFDM Wireless Systems Using Domain Adaptation,” arXiv:2408.13017, 2024.
- [37] R. Smith and P. Cheeseman, “On the Representation and Estimation of Spatial Uncertainty,” *Int. J. Robot. Res.*, vol. 5, no. 4, pp. 56–68, 1986.
- [38] J. J. Leonard and H. Durrant-Whyte, “Simultaneous Map Building and Localization for an Autonomous Mobile Robot,” in *Proc. IEEE/RSIJ Int. Workshop Intell. Robots Syst. (IROS)*, 1991, pp. 1442–1447.
- [39] G. Bresson, Z. Alsayed, L. Yu, and S. Glaser, “Simultaneous Localization and Mapping: A survey of current trends in autonomous driving,” *IEEE Trans. Intell. Veh.*, vol. 2, no. 3, pp. 194–220, Sep. 2017.
- [40] T. Bailey and H. F. Durrant-Whyte, “Simultaneous Localisation and Mapping (SLAM): Part ii,” *Robot. Auton. Syst.*, vol. 54, no. 11, pp. 108–117, Sep. 2006.
- [41] S. Thrun, W. Burgard, and D. Fox, *Probabilistic Robotics*. Cambridge, MA, USA: MIT Press, 2005.
- [42] G. Grisetti, C. Stachniss, and W. Burgard, “Improved Techniques for Grid Mapping with Rao-Blackwellized Particle Filters,” *IEEE Trans. Robot.*, vol. 23, no. 1, pp. 34–46, 2007.
- [43] C. Cadena, L. Carlone, H. Carrillo, Y. Latif, D. Scaramuzza, J. Neira, I. Reid, and J. J. Leonard, “Past, Present, and Future of Simultaneous Localization and Mapping: Toward the robust-perception age,” *IEEE Trans. Robot.*, vol. 32, no. 6, pp. 1309–1332, Dec. 2016.
- [44] A. J. Davison, I. D. Reid, N. D. Molton, and O. Stasse, “MonoSLAM: Real-time single camera SLAM,” *IEEE Trans. Pattern Anal. Mach. Intell.*, vol. 29, no. 6, pp. 1052–1067, 2007.
- [45] S. Leutenegger, S. Lynen, M. Bosse, R. Siegwart, and P. T. Furgale, “Keyframe-Based Visual-Inertial Odometry Using Nonlinear Optimization,” *Int. J. Robot. Res.*, vol. 34, no. 3, pp. 314–334, Mar. 2015.
- [46] J. Han, R. Dong, and J. Kan, “BASL-AD SLAM: A robust deep-learning feature-based visual SLAM system with adaptive motion model,” *IEEE Trans. Intell. Transp. Syst.*, vol. 25, no. 9, pp. 11 794–11 804, Sep. 2024.
- [47] R. Li, S. Wang, and D. Gu, “DeepSLAM: A robust monocular SLAM system with unsupervised deep learning,” *IEEE Trans. Ind. Electron.*, vol. 68, no. 4, pp. 3577–3587, Apr. 2021.
- [48] X. Zhang, H. Dong, H. Zhang, X. Zhu, S. Li, and B. Deng, “A Real-Time, Robust, and Versatile Visual-SLAM Framework Based on Deep Learning Networks,” *IEEE Trans. Instrum. Meas.*, vol. 74, pp. 1–13, 2025.
- [49] T. Nishio, Y. Koda, J. Park, M. Bennis, and K. Doppler, “When Wireless Communications Meet Computer Vision in Beyond 5G,” *IEEE Commun. Standards Mag.*, vol. 5, no. 2, pp. 76–83, Jun. 2021.
- [50] M. Lotti, G. Pasolini, A. Guerra, F. Guidi, R. D’Errico, and D. Dardari, “Radio SLAM for 6G Systems at THz Frequencies: Design and experimental validation,” *IEEE J. Sel. Topics Signal Process.*, vol. 17, no. 4, pp. 834–849, Jul. 2023.
- [51] O. Li *et al.*, “Integrated Sensing and Communication in 6G: A prototype of high-resolution THz sensing on portable device,” in *Proc. Joint Eur. Conf. Netw. Commun. & 6G Summit (EuCNC/6G Summit)*, Porto, Portugal, 2021, pp. 544–549.
- [52] Ç. Yapar, R. Levie, G. Kutyniok, and G. Caire, “Real-Time Outdoor Localization Using Radio Maps: A deep learning approach,” *IEEE Trans. Wireless Commun.*, vol. 22, no. 12, pp. 9703–9717, Dec. 2023.
- [53] X.-M. Zhang, Q.-L. Han, X. Ge, D. Ding, L. Ding, D. Yue, and C. Peng, “Networked Control Systems: A survey of trends and techniques,” *IEEE/CAA J. Autom. Sinica*, vol. 7, no. 1, pp. 1–17, 2020.
- [54] M. Saboia, L. Clark, V. Thangavelu, J. A. Edlund, K. Otsu, G. J. Correa, V. S. Varadharajan, A. Santamaria-Navarro, T. Touma, A. Bouman, H. Melikyan, T. Pailevanian, S.-K. Kim, A. Archanian, T. S. Vaqueiro, G. Beltrame, N. Napp, G. Pessin, and A.-A. Agha-Mohammadi, “ACHORD: Communication-aware multi-robot coordination with intermittent connectivity,” *IEEE Robot. Autom. Lett.*, vol. 7, no. 4, pp. 10 184–10 191, 2022.
- [55] T. A. de Sousa, A. M. Pascoal, and D. F. Wolf, “A Survey on Cooperative Perception in an Automotive Context,” *IEEE Trans. Intell. Transp. Syst.*, vol. 23, no. 9, pp. 14 110–14 132, Sep. 2022.
- [56] Y. Tian, Y. Chang, F. Herrera Arias, C. Nieto-Granda, J. P. How, and L. Carlone, “Kimera-Multi: Robust, distributed, dense metric-semantic SLAM for multi-robot systems,” *IEEE Trans. Robot.*, vol. 38, no. 4, pp. 2022–2038, 2022.
- [57] P.-Y. Lajoie, B. Ramtoul, Y. Chang, L. Carlone, and G. Beltrame, “DOOR-SLAM: Distributed, online, and outlier-resilient SLAM for robotic teams,” *IEEE Robot. Autom. Lett.*, vol. 5, no. 2, pp. 1656–1663, 2020.
- [58] M. Franceschetti, M. J. Khojasteh, and M. Z. Win, “The Many Facets of Information in Networked Estimation and Control,” *Annu. Rev. Control Robot. Auton. Syst.*, vol. 6, pp. 233–259, 2023.
- [59] B. Zhou, Z. Liu, and H. Su, “5G Networks Enabling Cooperative Autonomous Vehicle Localization: A survey,” *IEEE Trans. Intell. Transp. Syst.*, vol. 25, no. 11, pp. 7715–7731, Nov. 2024.

- [60] D. Zhang and S. Su, "Research on Visual SLAM Technology of Autonomous Mobile Robot," *J. Zhengzhou Univ., Nat. Sci.*, vol. 53, no. 1, pp. 1–8, 2021.
- [61] J. Peng, Y. Hou, H. Xu, and T. Li, "Dynamic Visual SLAM and MEC Technologies for B5G: A comprehensive review," *EURASIP J. Wireless Commun. Netw.*, vol. 2022, no. 1, p. 98, 2022.
- [62] Y.-H. Lu, C.-C. Huang, and C.-F. Chou, "ORB visual and WiFi online RSSI fusion SLAM," *WSEAS Trans. Inf. Sci. Appl.*, vol. 21, pp. 398–408, 2024.
- [63] C. Zhang, Y. Yang, and G. Li, "SLAM visual localization and location recognition technology based on 6G network," *Wireless Pers. Commun.*, pp. 1–17, Oct. 2024.
- [64] M. J. Segura, F. A. Auat Cheein, J. M. Toibero, V. Mut, and R. Carelli, "Ultra Wide-Band Localization and SLAM: A comparative study for mobile robot navigation," *Sensors*, vol. 11, no. 2, pp. 2035–2055, Feb. 2011.
- [65] Z. Yin, H. Wen, W. Nie, and M. Zhou, "Localization of Mobile Robots Based on Depth Camera," *Remote Sens.*, vol. 15, no. 16, p. 4016, Aug. 2023.
- [66] W. Nie, H. Wen, L. Xie, X. Yang, and M. Zhou, "Indoor Localization of UAV Using Monocular Vision," *J. Electron. Inf. Technol.*, vol. 44, no. 3, pp. 906–914, Mar. 2022.
- [67] Z. Kuang, W. Wei, Y. Yan, J. Li, G. Lu, Y. Peng, and W. Shang, "A Real-Time and Robust Monocular Visual-Inertial SLAM System Based on Point and Line Features for Mobile Robots of Smart Cities Toward 6G," *IEEE Open J. Commun. Soc.*, vol. 3, pp. 1950–1962, Sep. 2022.
- [68] M. Bortolon, L. Bazzanella, and F. Poiesi, "Multi-View Data Capture for Dynamic Object Reconstruction Using Handheld Augmented Reality Mobiles," *J. Real-Time Image Process.*, vol. 18, no. 2, pp. 345–355, Apr. 2021.
- [69] A. Kirillov, Y. Wu, K. He, and R. Girshick, "PointRend: Image segmentation as rendering," in *Proc. IEEE/CVF Conf. Comput. Vis. Pattern Recognit. (CVPR)*, Jun. 2020.
- [70] J. Wang, Y. Zhuang, and X. Chen, "A Multi-User Collaborative AR System for Industrial Training and Maintenance Tasks," *Sensors*, vol. 22, no. 5, p. 1927, Mar. 2022.
- [71] A. Rodić, M. Jovanović, I. Stevanović, B. Karan, and V. Potkonjak, "Building Technology Platform Aimed to Develop Service Robot with Embedded Personality and Enhanced Communication with Social Environment," *Digit. Commun. Netw.*, vol. 1, no. 2, pp. 112–124, May 2015.
- [72] A. Sahoo, S. K. Dwivedy, and P. S. Robi, "Advancements in the Field of Autonomous Underwater Vehicle," *Ocean Eng.*, vol. 181, pp. 145–160, Jun. 2019.
- [73] T. Q. Vo, H. S. Kim, and B. R. Lee, "A Study on Turning Motion Control of a 3-Joint Fish Robot Using Sliding Mode-Based Controllers," in *Proc. Int. Conf. Control, Autom. Syst. (ICCAS)*, Gyeonggi-do, South Korea, 2010, pp. 1556–1561.
- [74] E. Cristofalo, E. Montijano, and M. Schwager, "Vision-Based Control for Fast 3-D Reconstruction with an Aerial Robot," *IEEE Trans. Control Syst. Technol.*, vol. 28, no. 4, pp. 1189–1202, Jul. 2020.
- [75] B. Zhou, Z. Liu, and H. Su, "5G networks enabling cooperative autonomous vehicle localization: A survey," *IEEE Trans. Intell. Transp. Syst.*, vol. 25, no. 11, pp. 15291–15313, Nov. 2024.
- [76] D. Katere, D. Perino, J. Nurmi, M. Warnier, M. Janssen, and A. Y. Ding, "A Survey on Approximate Edge AI for Energy-Efficient Autonomous Driving Services," *IEEE Commun. Surveys Tuts.*, vol. 25, no. 4, pp. 2714–2754, Oct. 2023.
- [77] H. Cao, S. Shreedharan, and N. Atanasov, "Multi-Robot Object SLAM Using Distributed Variational Inference," *IEEE Robot. Autom. Lett.*, vol. 9, no. 10, pp. 8722–8729, 2024.
- [78] E. Malis and M. Vargas, "Deeper Understanding of the Homography Decomposition for Vision-Based Control," INRIA, Research Report RR-6303, 2007.
- [79] E. Leitinger, A. Venus, B. Teague, and F. Meyer, "Data Fusion for Multipath-Based SLAM: Combining information from multiple propagation paths," *IEEE Trans. Signal Process.*, vol. 71, pp. 4011–4026, 2023.
- [80] P.-Y. Lajoie and G. Beltrame, "Swarm-SLAM: Sparse decentralized collaborative simultaneous localization and mapping framework for multi-robot systems," *IEEE Robot. Autom. Lett.*, vol. 8, no. 11, pp. 6958–6965, 2023.
- [81] F. Liu, Y. Cui, C. Masouros, J. A. Zhang, D. W. K. Ng, W. Gerstacker, and A. Nallanathan, "Integrated Sensing and Communications: Toward dual-functional wireless networks for 6G and beyond," *IEEE J. Sel. Areas Commun.*, vol. 40, no. 6, pp. 1728–1767, 2022.
- [82] J. Zhang, H. Zhang *et al.*, "Intelligent Integrated Sensing and Communication: A survey," *Sci. China Inf. Sci.*, vol. 68, no. 3, p. 131301, 2025.
- [83] R. Ge, H. Liang, Z. Gong, C. Hu, X. Zhou, and D. Cheng, "Streamlining Data Transfer in Collaborative SLAM Through Bandwidth-Aware Map Distillation," *IEEE Trans. Mobile Comput.*, vol. 24, no. 8, pp. 7554–7567, 2025.
- [84] K. J. Singh, A. Nayyar, D. S. Kapoor, N. Mittal, S. Mahajan, A. K. Pandit, and M. Masud, "Adaptive Flower Pollination Algorithm-Based Energy-Efficient Routing Protocol for Multi-Robot Systems," *IEEE Access*, vol. 9, pp. 82417–82434, 2021.
- [85] L. Roda Sanchez, L. Zanzi, X. Li, G. Gari, and X. Costa-Pérez, "Network Digital Twin for 5G-Enabled Mobile Robots," arXiv:2502.02253, 2025, cs.NI.
- [86] T. Li, H. Lei, H. Guo, M. Yin, Y. Hu, Q. Zhu, and S. Rangan, "Digital Twin-Enhanced Wireless Indoor Navigation: Achieving efficient environment sensing with zero-shot reinforcement learning," *IEEE Open J. Commun. Soc.*, vol. 6, pp. 2356–2372, 2025.
- [87] L. Nisiotis, A. Anikina, and M. Raspopoulos, "Exploring Gaming Technologies, Digital Twins, and VR to Visualise Wireless Propagation Simulations," in *Proc. IEEE Annu. Comput., Softw., Appl. Conf. (COMPSAC)*, 2024, pp. 656–661.
- [88] R. Bajcsy, "Active Perception," *Proc. IEEE*, vol. 76, no. 8, pp. 966–1005, Aug. 1988.
- [89] J. L. Blanco, J. A. Fernández-Madriral, and J. González, "A Novel Measure of Uncertainty for Mobile Robot SLAM with Rao-Blackwellized Particle Filters," *Int. J. Robot. Res.*, vol. 27, no. 1, pp. 73–89, Jan. 2008.
- [90] C. Leung, S. Huang, and G. Dissanayake, "Active SLAM Using Model Predictive Control and Attractor-Based Exploration," in *Proc. IEEE/RSJ Int. Conf. Intell. Robots Syst. (IROS)*, Oct. 2006, pp. 5026–5031.
- [91] H. J. S. Feder, J. J. Leonard, and C. M. Smith, "Adaptive Mobile Robot Navigation and Mapping," *Int. J. Robot. Res.*, vol. 18, no. 7, pp. 650–668, Jul. 1999.
- [92] A. Caillot, S. Ouerghi, P. Vasseur, R. Bouteau, and Y. Dupuis, "Survey on Cooperative Perception in an Automotive Context," *IEEE Trans. Intell. Transp. Syst.*, vol. 23, no. 9, pp. 14204–14223, Sep. 2022.
- [93] Y. Ge, F. Wen, H. Kim, M. Zhu, F. Jiang, S. Kim, and H. Wymeersch, "5G SLAM Using the Clustering and Assignment Approach with Diffuse Multipath," *Sensors*, vol. 20, no. 16, p. 4656, Aug. 2020.
- [94] C. B. Barneto, E. Rastorgueva-Foi, M. F. Keskin, T. Riihonen, M. Turunen, J. Talvitie, and M. Valkama, "Millimeter-Wave Mobile Sensing and Environment Mapping: Models, algorithms and validation," *IEEE Trans. Veh. Technol.*, vol. 71, no. 4, pp. 3900–3916, Apr. 2022.
- [95] E. Giannelos, E. Andrianakis, K. Skyvalakis, A. G. Dimitriou, and A. Bletsas, "Robust RFID Localization in Multipath with Phase-Based Particle Filtering and a Mobile Robot," *IEEE J. Radio Freq. Identif.*, vol. 5, no. 3, pp. 302–310, Sep. 2021.
- [96] J. Yang, C.-K. Wen, S. Jin, and X. Li, "Enabling Plug-and-Play and Crowdsourcing SLAM in Wireless Communication Systems," *IEEE Trans. Wireless Commun.*, vol. 21, no. 3, pp. 1453–1468, Mar. 2021.
- [97] H. Kim, K. Granström, L. Svensson, S. Kim, and H. Wymeersch, "PMBM-Based SLAM Filters in 5G mmWave Vehicular Networks," *IEEE Trans. Veh. Technol.*, vol. 71, no. 8, pp. 8646–8661, Aug. 2022.
- [98] J. Wang and Y. Takahashi, "SLAM Method Based on Independent Particle Filters for Landmark Mapping and Localization for Mobile Robot Based on HF-Band RFID System," *J. Intell. Robot. Syst.*, vol. 92, no. 3, pp. 413–433, Dec. 2018.
- [99] Y. Yue, X. Zhao, and Z. Li, "Enhanced and Facilitated Indoor Positioning by Visible-Light GraphSLAM Technique," *IEEE Internet Things J.*, vol. 8, no. 2, pp. 1183–1196, Jan. 2021.
- [100] J. S. Gutmann, D. Goel, P. Fong, and M. E. Munich, "Extensions to Vector Field SLAM for Large Environments," *Robot. Auton. Syst.*, vol. 62, no. 9, pp. 1248–1258, Sep. 2014.
- [101] X. Li, Z. Xiong, Y. Cui, L. Xing, J. Xiong, Y. Sun, and Y. Qian, "3-D Collaborative Occupancy Grid-Based Inertial SLAM Based on Switching Floor Event," *IEEE Sensors J.*, vol. 24, no. 13, pp. 21221–21236, Jul. 2024.
- [102] H. Que, J. Yang, C.-K. Wen, S. Xia, X. Li, and S. Jin, "Joint Beam Management and SLAM for mmWave Communication Systems," *IEEE Trans. Commun.*, vol. 71, no. 10, pp. 6831–6845, Oct. 2023.
- [103] Z. Kuang, W. Wei, Y. Yan, J. Li, G. Lu, Y. Peng, and W. Shang, "A Real-Time and Robust Monocular Visual-Inertial SLAM System Based on Point and Line Features for Mobile Robots of Smart Cities Toward 6G," *IEEE Open J. Commun. Soc.*, vol. 3, pp. 1950–1962, Sep. 2022.

- [104] W. He, R. Li, T. Liu, and Y. Yu, "LiDAR-Based SLAM Pose Estimation via GNSS Graph Optimization Algorithm," *Meas. Sci. Technol.*, vol. 35, no. 9, p. 096304, Jun. 2024.
- [105] F. Bi, G. Zhou, C. Zhang, S. Ji, L. Peng, and R. Yan, "Hardware-Software Co-Design of Inspection Robot System," *J. China Univ. Pet., Nat. Sci. Ed.*, vol. 48, no. 3, pp. 180–187, 2024.
- [106] F. Xie and S. Schwertfeger, "Robust Lifelong Indoor LiDAR Localization Using the Area Graph," *IEEE Robot. Autom. Lett.*, vol. 9, no. 1, pp. 531–538, Jan. 2024.
- [107] S. Kim, Y. Hada, and K. Kanayama, "Electric Field Strength Simulation Using 2D-Environment Map Generated by Tele-Operated Mobile Robot," *J. Robot. Mechatronics*, vol. 34, no. 3, pp. 569–575, Mar. 2022.
- [108] G. Zhou, S. Xu, S. Zhang, Y. Wang, and C. Xiang, "Multi-Floor Indoor Localization Based on Multi-Modal Sensors," *Sensors*, vol. 22, no. 11, p. 4162, May 2022.
- [109] P. T. Karfakis, M. S. Couceiro, and D. Portugal, "NR5G-SAM: A SLAM framework for field robot applications based on 5G new radio," *Sensors*, vol. 23, no. 11, p. 5354, Jun. 2023.
- [110] H. Zhang and C. Ye, "An Indoor Wayfinding System Based on Geometric Features Aided Graph SLAM for the Visually Impaired," *IEEE Trans. Neural Syst. Rehabil. Eng.*, vol. 25, no. 9, pp. 1592–1604, Sep. 2017.
- [111] D. Nistér, O. Naroditsky, and J. Bergen, "Visual Odometry," in *Proc. IEEE Conf. Comput. Vis. Pattern Recognit. (CVPR)*, vol. 1, Jun. 2004, pp. I-652–I-659.
- [112] D. G. Lowe, "Distinctive Image Features from Scale-Invariant Key-points," *Int. J. Comput. Vis.*, vol. 60, no. 2, pp. 91–110, Nov. 2004.
- [113] S. N. Sinha, J.-M. Frahm, M. Pollefeys, and Y. Genc, "GPU-based video feature tracking and matching," in *Proc. Edge Workshop Edge Comput. Using New Commodity Architectures*, May 2006, p. 4321, tech. Rep. TR-06-012, Univ. North Carolina. [Online]. Available: https://www.researchgate.net/publication/250735429_GPU-based_Video_Feature_Tracking_and_Matching
- [114] D. Koutsonikolas, S. M. Das, Y. C. Hu, Y. H. Lu, and C. G. Lee, "CoCoA: Coordinated cooperative localization for mobile multi-robot ad hoc networks," in *Proc. IEEE Int. Conf. Distrib. Comput. Syst. Workshops (ICDCSW)*, Jul. 2006, p. 9.
- [115] T. Sun, A. Peng, and J. Shi, "Multipath-Assisted Positioning Enhancement via DC-SLAM with MAP-PF: An in-depth analysis and performance evaluation," *Digit. Signal Process.*, vol. 146, p. 104372, Jan. 2024.
- [116] F. Zhu, "Next-Generation Semantic and Spatial Joint Perception," *ZTE Commun.*, vol. 19, no. 1, pp. 61–71, Mar. 2021.
- [117] A. Basu, A. Chakraborty, and K. Jajal, "Ubiquitous Indoor Mapping Using Mobile Radio Tomography," *IEEE Trans. Mobile Comput.*, vol. 23, no. 12, pp. 14031–14043, Dec. 2024.
- [118] E. Rastorgueva-Foi, O. Kaltiokallio, Y. Ge, M. Turunen, J. Talvitie, B. Tan, and M. Valkama, "Millimeter-Wave Radio SLAM: End-to-end processing methods and experimental validation," *IEEE J. Sel. Areas Commun.*, Sep. 2024.
- [119] G. Zhu, C. Wu, B. Wang, and K. J. R. Liu, "EZMap: Boosting automatic floor plan construction with high-precision robotic tracking," *IEEE Internet Things J.*, vol. 10, no. 8, pp. 6988–6998, Apr. 2023.
- [120] Z. Li, X. Zhao, Z. Zhao, and T. Braun, "CrowdFusion: Multisignal fusion SLAM positioning leveraging visible light," *IEEE Internet Things J.*, vol. 10, no. 14, pp. 13 065–13 076, Jul. 2023.
- [121] M. Lotti, G. Pasolini, A. Guerra, F. Guidi, R. D'Errico, and D. Dardari, "Radio SLAM for 6G Systems at THz Frequencies: Design and experimental validation," *IEEE J. Sel. Topics Signal Process.*, vol. 17, no. 4, pp. 834–849, Jul. 2023.
- [122] X. Tong, K. Liu, X. Tian, L. Fu, and X. Wang, "FineLoc: A fine-grained self-calibrating wireless indoor localization system," *IEEE Trans. Mobile Comput.*, vol. 18, no. 9, pp. 2077–2090, Sep. 2019.
- [123] A. V. Rao, *Dynamics of Particles and Rigid Bodies: A Systematic Approach*. New York, NY, USA: Cambridge Univ. Press, 2006, eq. (2–128).
- [124] R. Liu, Y. Wang, W. Meng, X. Huang, Z. Tian, and Y. Zhang, "Collaborative SLAM Based on WiFi Fingerprint Similarity and Motion Information," *IEEE Internet Things J.*, vol. 7, no. 3, pp. 1826–1840, Mar. 2020.
- [125] R. Liu, S. H. Marakkalage, M. Padmal, T. Shaganan, C. Yuen, Y. L. Guan, and U.-X. Tan, "Crowd-Sensing Simultaneous Localization and Radio Fingerprint Mapping Based on Probabilistic Similarity Models," in *Proc. ION Pacific PNT Meeting*, Honolulu, HI, USA, Apr. 2019, pp. 73–83.
- [126] P. Roy and C. Chowdhury, "A Survey of Machine Learning Techniques for Indoor Localization and Navigation Systems," *J. Intell. Robot. Syst.*, vol. 101, p. 63, Aug. 2021.
- [127] A. Arun, R. Ayyalasomayajula, W. Hunter, and D. Bharadia, "P2SLAM: Bearing-based WiFi SLAM for indoor robots," *IEEE Robot. Autom. Lett.*, vol. 7, no. 2, pp. 3326–3333, Apr. 2022.
- [128] J. Yang, X. Li, S. Jin, C.-K. Wen, W. Zhang, Y. Huang, and Y. Zhang, "ISAC Prototype System for Multi-Domain Cooperative Communication Networks," *IEEE Wireless Commun. Lett.*, vol. 14, no. 1, pp. 108–112, Jan. 2025.
- [129] X. Zeng, P. Wang, and J. Fang, "Millimeter-Wave Sensing and Mapping: A low-rank CP decomposition approach," *IEEE Wireless Commun. Lett.*, vol. 13, no. 6, pp. 1675–1679, Jun. 2024.
- [130] J. Yang, C.-K. Wen, J. Xu, H. Que, H. Wei, and S. Jin, "Angle-Based SLAM on 5G mmWave Systems: Design, implementation, and measurement," *IEEE Internet Things J.*, vol. 10, no. 20, pp. 17755–17771, Oct. 2023.
- [131] S. Shen and H. Wymeersch, "A Projective Geometric View for 6D Pose Estimation in mmWave MIMO Systems," *IEEE Trans. Wireless Commun.*, vol. 23, no. 8, pp. 9144–9159, Aug. 2024.
- [132] J. Yang, C.-K. Wen, and S. Jin, "Hybrid Active and Passive Sensing for SLAM in Wireless Communication Systems," *IEEE J. Sel. Areas Commun.*, vol. 40, no. 7, pp. 2146–2163, Jul. 2022.
- [133] A. Fascista, A. Coluccia, H. Wymeersch, and G. Seco-Granados, "Downlink Single-Snapshot Localization and Mapping with a Single-Antenna Receiver," *IEEE Trans. Wireless Commun.*, vol. 20, no. 7, pp. 4672–4684, Jul. 2021.
- [134] Z. Yang, H. Zhang, H. Zhang, B. Di, M. Dong, L. Yang, and L. Song, "MetaSLAM: Wireless simultaneous localization and mapping using reconfigurable intelligent surfaces," *IEEE Trans. Wireless Commun.*, vol. 22, no. 4, pp. 2606–2620, Apr. 2022.
- [135] D. Tyrovolas, D. Bozani, S. A. Tegos, V. K. Papanikolaou, P. D. Diamantoulakis, C. K. Liaskos, R. Schober, and G. K. Karagiannidis, "Empowering Programmable Wireless Environments With Optical Anchor-Based Positioning," *IEEE Netw.*, vol. 39, no. 1, pp. 14–20, 2025.
- [136] A. Zheng, W. Ni, W. Wang, H. Tian, Y. C. Eldar, and D. Niyato, "Multi-Functional RIS: Signal Modeling and Optimization," *IEEE Trans. Veh. Technol.*, vol. 73, no. 4, pp. 5971–5976, 2024.
- [137] D. Bozani, D. Tyrovolas, V. K. Papanikolaou, S. A. Tegos, P. D. Diamantoulakis, C. K. Liaskos, R. Schober, and G. K. Karagiannidis, "Location-Driven Programmable Wireless Environments through Light-Emitting RIS (LeRIS)," arXiv:2412.04989, 2024, cs.NI.
- [138] R. Iqbal, D. Bozani, D. Tyrovolas, C. K. Liaskos, M. A. Imran, G. K. Karagiannidis, and H. Abumarshoud, "Integrated Localization, Mapping, and Communication through VCSEL-Based Light-Emitting RIS (LeRIS)," arXiv:2510.08071, 2025, cs.IT.
- [139] B. Bescós, J. M. Fácil, J. Civera, and J. Neira, "DynaSLAM: Tracking, mapping, and inpainting in dynamic scenes," *IEEE Robot. Autom. Lett.*, vol. 3, no. 4, pp. 4076–4083, 2018.
- [140] D. Scaramuzza and F. Fraundorfer, "Visual Odometry [tutorial]," *IEEE Robot. Autom. Mag.*, vol. 18, no. 4, pp. 80–92, 2011.
- [141] R. Mur-Artal and J. D. Tardós, "ORB-SLAM2: An open-source SLAM system for monocular, stereo, and RGB-D cameras," *IEEE Trans. Robot.*, vol. 33, no. 5, pp. 1255–1262, 2017.
- [142] S. Rangan, T. S. Rappaport, and E. Erkip, "Millimeter-Wave Cellular Wireless Networks: Potentials and challenges," *Proc. IEEE*, vol. 102, no. 3, pp. 366–385, 2014.
- [143] V. Va, T. Shimizu, G. Bansal, and R. W. Heath, "Beam Design for Beam Switching-Based Millimeter-Wave Vehicle-to-Infrastructure Communications," *IEEE Commun. Mag.*, vol. 54, no. 12, pp. 46–53, 2016.
- [144] M. Satyanarayanan, "The Emergence of Edge Computing," *IEEE Computer*, vol. 50, no. 1, pp. 30–39, 2017.
- [145] M. Polese, M. Giordani, M. Mezzavilla, S. Rangan, and M. Zorzi, "Pathways to 5G: Millimeter-wave communications for massive MIMO," *IEEE Commun. Mag.*, vol. 56, no. 3, pp. 62–68, 2018.
- [146] Y. Li and A. I. Mourikis, "High-Precision, Consistent EKF-Based Visual-Inertial Odometry," *Int. J. Robot. Res.*, vol. 39, no. 6, pp. 681–697, 2020.
- [147] Y. Chen, S. Liu, and S. Shen, "Online Generation of Energy-Efficient Trajectories for Vision-Based Quadrotor Navigation," *IEEE Robot. Autom. Lett.*, vol. 4, no. 2, pp. 1293–1300, 2019.
- [148] A. Alkhateeb, G. Leus, and R. W. Heath, "Compressed Sensing-Based Multi-User Millimeter-Wave Systems: How many measurements are needed," *IEEE Trans. Signal Process.*, vol. 62, no. 3, pp. 567–581, 2014.

- [149] S. Wang, X. Zhang, Y. Zhang, L. Wang, J. Yang, and W. Wang, "A Survey on Mobile Edge Networks: Convergence of computing, caching, and communications," *IEEE Commun. Surveys Tuts.*, vol. 22, no. 3, pp. 1358–1389, 2020.
- [150] G. Lippi, M. Aljawarneh, Q. Al-Naamneh, and R. Hazayem, "Security and Privacy Challenges and Solutions in Autonomous Driving Systems: A comprehensive review," *J. Cyber Secur. Risk Audit.*, vol. 3, no. 1, pp. 23–41, 2025.
- [151] K. Ramalakshmi, S. Ganesh, and L. Krishnakumari, "Security and Privacy Issues of AI in Autonomous Vehicles," in *Artificial Intelligence for Autonomous Vehicles*. Wiley, 2024, pp. 229–246.
- [152] P. Kumar, D. Vattikonda, K. Bhat, and P. Kalra, "SLACK: Attacking LiDAR-based SLAM with adversarial point injections," in *Proc. IEEE Int. Conf. Image Process. Challenges Workshops (ICIPCW)*, 2024, pp. 4082–4088.
- [153] M. Hataba, M. Elhoseny, and K. Shankar, "Security and Privacy Issues in Autonomous Vehicles: A layer-based survey," *IEEE Commun. Surveys Tuts.*, vol. 24, no. 2, pp. 1070–1104, 2022.
- [154] A. I. Papadopoulos, D. Tyrovolas, A. Pitilakis, P. D. Diamantoulakis, A. Lalas, K. Votis, N. V. Kantartzis, S. Ioannidis, and C. Liaskos, "SHIELD: A codebook-based methodology for RIS-based covert communications," in *Proc. IEEE Int. Symp. Pers., Indoor Mobile Radio Commun. (PIMRC)*, 2025, pp. 1–6.
- [155] T. Wild, V. Braun, and H. Viswanathan, "Joint Design of Communication and Sensing for Beyond 5G and 6G Systems," *IEEE Commun. Mag.*, vol. 59, no. 11, pp. 78–83, 2021.




Konstantinos Gounis received an M.Sc. Degree in Computer Science: Digital Media - Computational Intelligence from the School of Informatics, Aristotle University of Thessaloniki, Greece. He is a Ph.D. student at the School of Electrical and Computer Engineering, Aristotle University of Thessaloniki. His research interests are focused around Vision-aided Sensing and Communications and Autonomous Systems.



Sotiris A. Tegos (Senior Member, IEEE) received the Diploma (five years) and Ph.D. degrees from the Department of Electrical and Computer Engineering, Aristotle University of Thessaloniki, Thessaloniki, Greece, in 2017 and 2022, respectively. Since 2022, he has been a Postdoctoral Fellow with the Wireless Communications and Information Processing Group, Aristotle University of Thessaloniki. In 2018, he was a Visitor Researcher with the Department of Electrical and Computer Engineering, Khalifa University, Abu Dhabi, UAE. His current research

interests include multiple access in wireless communications, wireless power transfer, and optical wireless communications. He received the Best Paper Award in 2023 Photonics Global Conference and in 2025 IEEE Wireless Communications and Networking Conference. He serves as an Editor for *IEEE TRANSACTIONS ON COMMUNICATIONS* and *IEEE COMMUNICATION LETTERS*. He was an Exemplary Reviewer of *IEEE WIRELESS COMMUNICATIONS LETTERS* in 2019, 2022, and 2023 (top 3% of reviewers) and an Exemplary Editor of *IEEE COMMUNICATIONS LETTERS* in 2024 and 2025.



Dimitrios Tyrovolas (Member, IEEE) received the Diploma degree in electrical and computer engineering from the University of Patras, Greece, in 2020, and the Ph.D. degree from the Department of Electrical and Computer Engineering, Aristotle University of Thessaloniki, Thessaloniki, Greece, in 2024, where he has been a Postdoctoral Fellow with the Wireless Communications and Information Processing Group since 2024. He is also a Research Assistant with Dieneke SI KE, Heraklion, Greece. His current research interests include reconfigurable

networking, reconfigurable intelligent surfaces, pinching-antenna systems, and UAV communications. He serves as an Editor for *IEEE TRANSACTIONS ON COMMUNICATIONS* and *IEEE COMMUNICATION LETTERS*. He was an Exemplary Reviewer of *IEEE WIRELESS COMMUNICATIONS LETTERS*, in 2021, and *IEEE COMMUNICATION LETTERS*, in 2022 (top 3% of reviewers) and an Exemplary Editor of *IEEE COMMUNICATIONS LETTERS* in 2025.



Panagiotis D. Diamantoulakis (Senior Member, IEEE) received the Diploma and Ph.D. degrees from the Department of Electrical and Computer Engineering, Aristotle University of Thessaloniki (AUTH), Thessaloniki, Greece, in 2012 and 2017, respectively, where he was a Postdoctoral Fellow with the Wireless Communications and Information Processing Group from 2017 to 2024. Since 2021, he has been a Visiting Assistant Professor with the Key Lab of Information Coding and Transmission, Southwest Jiaotong University, Chengdu, China. In

May 2024, he joined the faculty with AUTH, where he is currently an Assistant Professor with the Department of Electrical and Computer Engineering, Aristotle University of Thessaloniki, Thessaloniki, Greece. His research interests include optimization theory and applications in wireless networks, optical wireless communications, and goal-oriented communications. He serves as an Editor for the *IEEE OPEN JOURNAL OF THE COMMUNICATIONS SOCIETY*. From 2018 to 2023, he was an Editor of *IEEE WIRELESS COMMUNICATIONS LETTERS*, in which he was an Exemplary Editor in 2020. He was an Exemplary Reviewer of *IEEE COMMUNICATIONS LETTERS* in 2014 and of *IEEE TRANSACTIONS ON COMMUNICATIONS* in 2017 and 2019 (top 3% of reviewers).



George K. Karagiannidis (Fellow, IEEE) received the Ph.D. degree in telecommunications engineering from the Department of Electrical Engineering, University of Patras, Patras, Greece, in 1998. He is currently a Professor with the Department of Electrical and Computer Engineering, Aristotle University of Thessaloniki, Thessaloniki, Greece, and the Head of the Wireless Communications and Information Processing Group. His research interests are in the areas of wireless communication systems and networks, signal processing, optical wireless

communications, wireless power transfer, and signal processing for biomedical engineering. He has recently received three prestigious awards: the 2021 IEEE ComSoc RCC Technical Recognition Award, the 2018 IEEE ComSoc SPCE Technical Recognition Award, and the 2022 Humboldt Research Award from the Alexander von Humboldt Foundation. He is one of the Highly Cited Authors across all areas of electrical engineering, recognized by Clarivate Analytics as a Web of Science Highly Cited Researcher from 2015 to 2024. He is currently the Editor-in-Chief of *IEEE TRANSACTIONS ON COMMUNICATIONS*. He was the Editor-in-Chief of *IEEE COMMUNICATIONS LETTERS*.