

PLANING: A Loosely Coupled Triangle-Gaussian Framework for Streaming 3D Reconstruction

Changjian Jiang^{1,2*} Kerui Ren^{3,2*} Xudong Li² Kaiwen Song^{4,2} Linning Xu^{5,2} Tao Lu²
Junting Dong² Yu Zhang^{1†} Bo Dai⁶ Mulin Yu^{2†}

¹Zhejiang University ²Shanghai Artificial Intelligence Laboratory
³Shanghai Jiao Tong University ⁴The University of Science and Technology of China
⁵The Chinese University of Hong Kong ⁶The University of Hong Kong




Figure 1. PLANING introduces a loosely coupled triangle-Gaussian representation for streaming 3D reconstruction, balancing geometric accuracy, high-fidelity rendering, and computational efficiency. Building upon this hybrid representation, we further adapt it to an efficient streaming reconstruction framework for monocular image sequences, enabling effective modeling of both scene geometry and appearance in a streaming setting. Leveraging the inherent edge-preserving property of triangle primitives, our method allows for the explicit extraction of compact planar structures, which can serve as a high-performance simulation environment for locomotion training in embodied AI.

Abstract

Streaming reconstruction from monocular image sequences remains challenging, as existing methods typically favor either high-quality rendering or accurate geometry, but rarely both. We present PLANING, an efficient on-the-fly reconstruction framework built on a hybrid representation that

loosely couples explicit geometric primitives with neural Gaussians, enabling geometry and appearance to be modeled in a decoupled manner. This decoupling supports an online initialization and optimization strategy that separates geometry and appearance updates, yielding stable streaming reconstruction with substantially reduced structural redundancy. PLANING improves dense mesh Chamfer-L2 by 18.52% over PGSR, surpasses ARTDECO by 1.31 dB PSNR,

* Equal contribution. † Corresponding author.

and reconstructs ScanNetV2 scenes in under 100 seconds, over $5\times$ faster than 2D Gaussian Splatting, while matching the quality of offline per-scene optimization. Beyond reconstruction quality, the structural clarity and computational efficiency of PLANING make it well suited for a broad range of downstream applications, such as enabling large-scale scene modeling and simulation-ready environments for embodied AI. Project page: <https://city-super.github.io/PLANING/>.

1. Introduction

3D scene reconstruction is a core capability for embodied intelligence, autonomous driving, and AR/VR, providing the spatial understanding required for perception and interaction [30, 43]. While offline reconstruction methods following a capture-then-process paradigm have reached a high level of maturity, their reliance on time-intensive post-processing limits scalability and responsiveness in time-critical scenarios. This has driven a growing demand for real-time, on-the-fly reconstruction frames.

A central challenge in on-the-fly 3D reconstruction is a scene representation that jointly achieves high geometric accuracy and real-time efficiency. Recently, 3D Gaussian Splatting (3DGS) [18] has emerged as a compelling explicit representation, offering high visual fidelity with efficient rendering, and has therefore been widely adopted in streaming reconstruction methods [5, 17, 20, 25, 26, 50]. Despite their success, existing streaming 3DGS-based methods share a fundamental limitation: the absence of explicit, compact, and stable geometry. While Gaussian primitives are effective for appearance modeling, they lack well-defined structural boundaries, making it difficult to recover coherent and editable surface geometry without sacrificing rendering quality. Moreover, optimizing Gaussians to reproduce input views inherently biases learning toward appearance, often at the expense of geometric consistency especially under sparse observations or novel viewpoints. To compensate, these methods rely on a large number of primitives, leading to significant redundancy, increased computational cost, and limited scalability in streaming settings.

To address this challenge, (1) we propose a hybrid representation that decouples geometry from appearance, enabling both efficient geometric reconstruction and high-fidelity rendering. For *geometry*, we introduce learnable triangle primitives. Triangles provide well-defined edges and explicitly model surface structures, making them particularly effective for capturing the planar layouts prevalent in indoor environments. For *appearance modeling*, we adopt a neural-Gaussian formulation inspired by Scaffold-GS [23], in which Gaussian attributes are decoded from a fused feature representation that combines triangle features with per-Gaussian features, encouraging local rendering consistency and smoothness. This design establishes a synergistic cou-

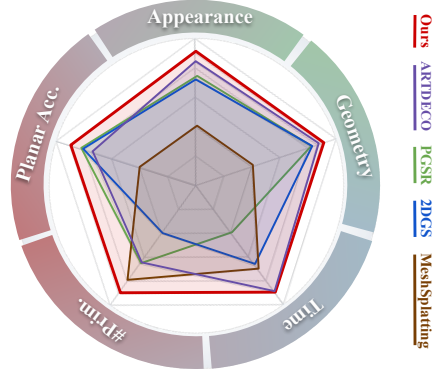


Figure 2. PLANING consistently outperforms existing streaming and per-scene reconstruction methods across geometry accuracy, rendering quality, computational efficiency, and memory usage, while maintaining clear and well-structured planar geometry.

pling: triangles act as stable structural anchors that mitigate drift and redundancy, while rendering gradients propagated through neural Gaussians refine the underlying geometry in a controlled way, allowing appearance cues to guide surface optimization without conflicting against the structural constraints. Building upon this hybrid representation, (2) we introduce PLANING, a framework for efficient monocular 3D reconstruction in a streaming setting. Our framework leverages feed-forward models as learned priors to enable robust camera pose estimation and to provide stable geometric guidance for scene modeling. To achieve both high efficiency and global consistency, we adopt a tailored initialization strategy that applies photometric and spatial filtering to reduce redundant primitives, and perform global map adjustment to keep the reconstructed 3D model aligned with continually optimized camera poses.

Extensive experiments across diverse indoor and outdoor benchmarks demonstrate that our method outperforms state-of-the-art approaches in geometric accuracy, rendering quality, training efficiency, and primitive count, as illustrated in Fig. 2. By preserving salient structures while removing redundant geometry, our representation enables the export of compact and consistent 3D planes. This highly compressed geometric output, characterized by a significantly reduced triangle count, shows strong potential for enhancing large-scale scene reconstruction and improving the global consistency of pose estimation. Additionally, the structural clarity and computational efficiency of our model make it well suited for simulation-ready scene modeling, such as supporting local motion policy training in embodied AI.

Our main contributions can be summarized as follows:

- *Decoupled Geometry and Appearance Modeling.* We introduce a hybrid scene representation that loosely couples explicit, learnable triangle primitives for geometry with neural Gaussians for appearance, enabling compact, stable, and editable structure while preserving high-fidelity

rendering.

- *Efficient Streaming Reconstruction Framework.* We develop an efficient on-the-fly monocular reconstruction framework that leverages the proposed representation together with streaming-aware initialization and global map adjustment.
- *State-of-the-Art Results and Broad Applicability.* We demonstrate state-of-the-art performance in both geometric accuracy and rendering quality across diverse indoor and outdoor benchmarks, and showcase the versatility of our approach for downstream tasks including plane-guided pose refinement, large-scale scene reconstruction, and simulation-ready environments for embodied AI.

2. Related Work

3D Reconstruction. Reconstructing 3D geometry from multi-view images is a long-standing and fundamental problem in computer graphics. Traditional methods [34] transform calibrated images into point clouds and optimize them into implicit fields, followed by mesh extraction using Marching Cubes [22]. More Recently, Neural Radiance Fields (NeRF) [27] established a neural rendering milestone by using MLPs for ray-based synthesis. However, NeRF-based methods are limited by their implicit nature and costly per-ray sampling, which hinders scalability and geometric control. To address these limitations, 3D Gaussian Splatting (3DGS) [18] employs explicit anisotropic Gaussian primitives, leveraging efficient rasterization to enable real-time reconstruction [16, 32]. Nevertheless, the emphasis on rendering efficiency in 3DGS-based methods often compromises geometric consistency, making it difficult to recover intricate structural details without robust geometric constraints.

3DGS Variants. Various extensions have explored alternative primitives to better align with scene geometry. 2DGS [14], GSS [7], and Quadratic Gaussian Splatting [52] replace anisotropic Gaussians with ellipsoidal or quadric forms for superior surface alignment. Other works incorporate explicit geometric elements, such as the 3D convexes [12] and triangles [1, 11, 15], to compactly model hard-edged scenes. Similarly, PlanarSplatting [37] utilizes rectangular primitives to achieve structured and efficient indoor planar reconstructions. Despite these advances, single-representation methods often struggle to balance geometric precision with rendering fidelity. To bridge this gap, recent dual-branch approaches such as GSDF [47] and 3DGSR [24] integrate neural signed distance fields (SDFs) with 3DGS. While this enables partial geometry–appearance decoupling, it introduces significant computational overhead and optimization complexity. Alternatively, 3D-GES [44] adopts a bi-scale formulation using 2D surfels for coarse structure and 3D Gaussians for fine detail. However, this design primarily targets appearance enhancement rather than achieving a

principled, explicit decoupling of geometry and appearance.

Streaming Reconstruction. Classical visual SLAM frameworks provide robust online tracking and mapping but often lack the fidelity required for high-quality rendering [3, 28, 31]. To address this, recent works have integrated volumetric rendering into SLAM pipelines to enable online novel view synthesis [2, 49, 51, 54]. While NeRF-based SLAM achieves photorealistic results, the high computational cost of per-ray volumetric rendering limits its suitability for real-time applications.

In contrast, 3DGS has attracted increasing attention for SLAM integration due to its explicit representation and efficient rendering, with some methods directly propagating gradients from rendering losses to optimize camera poses [10, 17, 25, 50]. However, monocular frameworks often struggle to simultaneously balance robustness, reconstruction accuracy, and efficiency. Recent on-the-fly NVS approaches [26] show that GPU-friendly mini-bundle adjustment combined with incremental 3DGS updates can enable interactive reconstruction, yet they remain fragile on casual, unposed sequences. Meanwhile, feed-forward models [21, 29, 38, 39] pretrained on large-scale datasets have emerged as an alternative paradigm, reconstructing 3D scenes directly without per-scene optimization. These methods fall into two categories: pose-aware approaches, which leverage camera poses for rapid reconstruction, and pose-free approaches, which perform end-to-end reconstruction from raw images using point maps or 3DGS. While these methods offer strong robustness and fast inference across diverse scenarios, they generally underperform optimization-based approaches in accuracy and struggle with global consistency, high-resolution inputs, and long-sequence scalability.

3. Method

In this section, we first introduce our dual scene representation that combines learnable triangles with neural Gaussians (Sec. 3.1). We then describe how we adapt this representation into an on-the-fly reconstruction framework, achieving both efficiency and high-quality 3D reconstruction (Sec. 3.2).

3.1. Loosely-coupled Triangle-Gaussian Representation

We first detail the triangle primitives and our differentiable rasterizer. Subsequently, we explain the interaction between neural Gaussians and their corresponding triangles, followed by the integrated rendering process.

3.1.1. Learnable Triangles for Geometry

We propose learnable triangle primitives based on a vertex-based formulation and a differentiable triangle rasterizer.

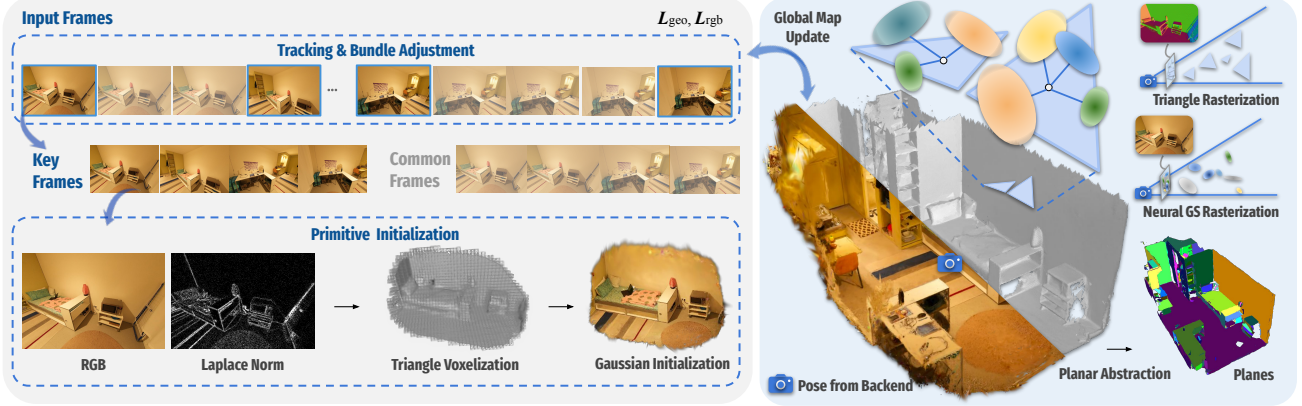


Figure 3. **Pipeline of PLANING.** PLANING adopts a hybrid representation in which triangles explicitly model scene geometry, while neural Gaussians decoded from these triangles render appearance. Built upon this representation, we develop a streaming reconstruction framework that takes unposed monocular image sequences as input and comprises a frontend for camera tracking, a backend for global pose optimization, and a mapper for scene reconstruction. Specifically, the mapper incorporates an efficient primitive initialization strategy to reduce redundancy. The reconstructed triangle soup further enables efficient planar abstraction, facilitating a range of downstream tasks.

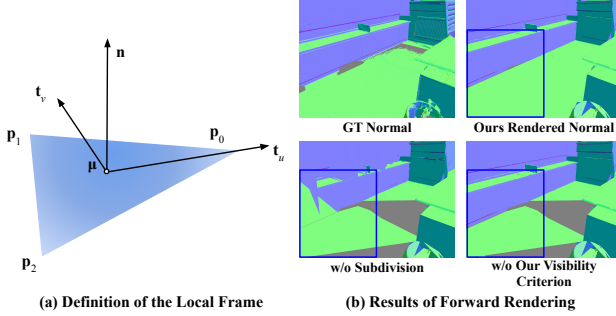


Figure 4. **Definition of the local frame and results of forward rendering.** Our triangle rasterizer enables correct and reliable forward rendering of triangles.

Vertex-based Primitive Definition. As illustrated in Fig. 4(a), we parameterize each triangle primitive by its three learnable vertices $\{\mathbf{p}_0, \mathbf{p}_1, \mathbf{p}_2\}$. To facilitate efficient and differentiable rendering, we define a local coordinate frame for each triangle:

$$\begin{aligned} \mathbf{t}_u &= \frac{\mathbf{p}_0 - \boldsymbol{\mu}}{\|\mathbf{p}_0 - \boldsymbol{\mu}\|_2}, \quad \mathbf{t}_v = \mathbf{n} \times \mathbf{t}_u, \\ s_u &= \|\mathbf{p}_0 - \boldsymbol{\mu}\|_2, \quad s_v = |\mathbf{t}_v \cdot (\mathbf{p}_1 - \boldsymbol{\mu})|, \\ \mathbf{n} &= \frac{(\mathbf{p}_1 - \mathbf{p}_0) \times (\mathbf{p}_2 - \mathbf{p}_0)}{\|(\mathbf{p}_1 - \mathbf{p}_0) \times (\mathbf{p}_2 - \mathbf{p}_0)\|_2}, \end{aligned} \quad (1)$$

where the barycenter $\boldsymbol{\mu}$ is set as the origin of the local frame. Under this construction, the three vertices can be expressed in the local tangent plane as $\{\mathbf{p}'_0, \mathbf{p}'_1, \mathbf{p}'_2\} = \{(0, 1)^T, (a, 1)^T, (-1-a, -1)^T\}$, where $a = \mathbf{t}_u \cdot (\mathbf{p}_1 - \boldsymbol{\mu})$ is the only degree of freedom in the local frame.

Following 3D Convex Splatting (3DCS) [12], we further introduce two learnable triangle-wise parameters, $\delta > 0$ and

$\sigma > 0$, to control edge sharpness and boundary smoothness. Each triangle is also associated with a learnable opacity parameter α , analogous to 3DGS [18].

Differentiable Triangle Rasterizer. We implement an efficient differentiable triangle rasterizer that enables direct supervision of triangles using prior normals and depths. To obtain unbiased depth rendering, we adopt an explicit ray-triangle intersection strategy, similar in spirit to 2DGS [14]. We further introduce the edge-preserving contribution function as:

$$w(\hat{\mathbf{x}}) = \text{Sigmoid} \left(-\sigma \log \left(\sum_{j=0}^2 \exp(\delta \text{dist}(\hat{\mathbf{x}}, \mathbf{e}_j)) \right) \right) \alpha, \quad (2)$$

where $\text{dist}(\hat{\mathbf{x}}, \mathbf{e}_j)$ denotes the distance from the intersection point $\hat{\mathbf{x}}$ to the j -th triangle edge in the local tangent plane. Thanks to the local frame parameterization, these distances can be computed analytically as:

$$\begin{cases} \text{dist}(\hat{\mathbf{x}}, \mathbf{e}_0) = u + (1-a)v - 1, \\ \text{dist}(\hat{\mathbf{x}}, \mathbf{e}_1) = -2u + (2a+1)v - 1, \\ \text{dist}(\hat{\mathbf{x}}, \mathbf{e}_2) = u + (-2-a)v - 1, \end{cases} \quad (3)$$

where $\hat{\mathbf{x}} = (u, v)^T$. This closed-form formulation significantly simplifies both forward evaluation and gradient propagation. Notably, our contribution computation differs from 3DCS, where contributions are computed directly on the image plane rather than in the local surface domain.

Finally, triangles are rendered into depth and normal maps

using front-to-back alpha compositing:

$$\begin{aligned} \mathbf{N}(\mathbf{x}) &= \sum_{i=1}^N \mathbf{n}_i w(\hat{\mathbf{x}}_i) \prod_{j=1}^{i-1} (1 - w(\hat{\mathbf{x}}_j)), \\ \mathbf{D}(\mathbf{x}) &= \sum_{i=1}^N d_i w(\hat{\mathbf{x}}_i) \prod_{j=1}^{i-1} (1 - w(\hat{\mathbf{x}}_j)), \end{aligned} \quad (4)$$

where d_i denotes the distance from the i -th intersection point to the pixel. The N ordered intersection points $\{\hat{\mathbf{x}}_i\}$ between the triangles and pixel \mathbf{x} are computed using our custom CUDA-based rasterizer. To enable accurate differentiable rendering of triangles, we define a new criterion for visibility determination and design a triangle-subdivision-based primitive depth sorting algorithm in the rasterizer to address rendering issues introduced by the edge-preserving contribution function, as illustrated in Fig. 4(b). The detailed forward rendering pipeline is described in the Appendix A.1.

3.1.2. Neural Gaussians for Appearance Modeling

To achieve a decoupled yet consistent representation of geometry and appearance, we introduce neural Gaussians to flexibly encode view-dependent appearance. Inspired by Scaffold-GS [23], neural Gaussians are anchored to the triangles and used for appearance. Specifically, each learnable triangle is associated with a context feature $\mathbf{f}_t \in \mathbb{R}^{24}$. Each Gaussian is parameterized by a learnable position offset $\mathbf{o}_g \in \mathbb{R}^3$, spherical harmonics (SH) coefficients, opacity $\alpha_g \in \mathbb{R}$, a base scale $\mathbf{s}_g \in \mathbb{R}^3$, a base quaternion $\mathbf{q}_g \in \mathbb{R}^4$, and an individual feature $\mathbf{f}_g \in \mathbb{R}^8$. In addition, each Gaussian maintains the index i_t of its corresponding triangle as the geometric association.

During rendering, the position of each Gaussian $\boldsymbol{\mu}_g = \mathbf{o}_g + \boldsymbol{\mu}_t$, where $\boldsymbol{\mu}_t$ denotes the barycenter of the associated triangle. Then we predict the final scale $\mathbf{s} = \mathbf{s}_g \odot \text{MLP}_s(\mathbf{f}_t \oplus \mathbf{f}_g)$ and rotation $\mathbf{q} = \phi(\mathbf{q}_g \odot \text{MLP}_q(\mathbf{f}_t \oplus \mathbf{f}_g))$, where \odot denotes element-wise multiplication, \oplus denotes feature concatenation and $\phi(\cdot)$ denotes ℓ_2 normalization to ensure valid rotation quaternions. Through this design, geometry and appearance are represented in a consistent and coherent manner. Notably, each triangle hosts a flexible number of Gaussians, enabling the representation to adapt to local scene details.

3.2. Streaming Reconstruction Framework

3.2.1. Overview

As shown in Fig. 3, we design a streaming reconstruction framework built upon our hybrid representation, leveraging its capacity for high-fidelity modeling. Following [20], our framework takes unposed monocular image sequences as input and comprises three main components: a frontend for camera tracking, a backend for global pose optimization, and a mapper for scene reconstruction.

The frontend processes incoming frames in a streaming manner to estimate camera motion, select keyframes, and predict per-frame dense point maps using feed-forward models [19]. The backend subsequently performs loop closure detection [39] and global bundle adjustment [29] over keyframes to improve global pose consistency, which is critical for accurate geometry reconstruction. The mapper reconstructs scene geometry and appearance by integrating posed images and dense point maps provided by the backend.

Unlike previous streaming methods that rely on a single representation [20, 26], our mapper utilizes a loosely coupled triangle–Gaussian representation to decouple geometry from appearance modeling, thus mitigating mutual interference. Guided by geometric priors from the backend, we introduce a novel primitive initialization and optimization strategy. To maintain global geometric consistency, we perform a global map adjustment whenever the backend updates the global camera poses.

Following streaming reconstruction, planar structures can be directly extracted from the triangle soup via a coarse-to-fine plane extraction algorithm. Furthermore, our framework supports dense mesh reconstruction through depth fusion. Additional implementation details are provided in Appendix A.3.

3.2.2. Primitive Initialization

Upon the arrival of a keyframe from the backend, the framework determines the optimal locations for instantiating new primitives. To maintain a compact global map and mitigate structural redundancy, triangle insertion is restricted to regions exhibiting insufficient geometric coverage or high reconstruction error, guided by image-level priors. Specifically, we first apply photometric filter, which prioritizes high-frequency regions and poorly reconstructed areas by computing an insertion probability $P_a(u, v)$ at each pixel (u, v) using the Laplacian of Gaussian (LoG) operator $\Phi(\cdot)$ [26] to measure the discrepancy between the ground truth and rendered images:

$$P_a(u, v) = \max(\Phi(I) - \Phi(\tilde{I}), 0), \quad (5)$$

where $\Phi(I) = \min(\|\nabla^2(G_{\sigma_g}) * I(u, v)\|, 1)$, I and \tilde{I} represent the ground-truth and rendered images, respectively, and G_{σ_g} denotes a Gaussian smoothing kernel. A new geometric primitive is considered only when $P_a(u, v)$ exceeds a predefined threshold τ_a .

To further suppress structural redundancy, we apply a spatial filter to candidates passing the photometric filter. For each candidate pixel, we compute its back-projected 3D center \mathbf{c}_i and prune it if any existing triangles fall within its local vicinity of size $V(d_i)$:

$$V(d_i) = V_{\min} + (V_{\max} - V_{\min}) \cdot \left(\frac{d_i - d_{\min}}{d_{\max} - d_{\min}} \right)^p, \quad (6)$$

where d_i denotes the observation depth, and $\{V_{\min}, V_{\max}, d_{\min}, d_{\max}, p\}$ are hyperparameters that modulate the vicinity scale. This depth-adaptive spatial filter ensures map compactness by preventing redundant primitive growth in already-reconstructed regions.

Once a candidate pixel (u, v) is selected, a triangle is initialized. Each triangle is parameterized by its vertices \mathbf{p}_t , opacity α_t , sharpness δ_t , smoothness σ_t , and a feature vector \mathbf{f}_t . Following geometric scaling principles, the world-space scale $s_t = 3d_i/2f\sqrt{\Phi(I)}$, where f is the focal length. The triangle orientation is determined by the normal prior at (u, v) . Specifically, three unit vectors $\mathbf{v}_{t,k}$ are sampled on the local tangent plane, and the vertex positions $\mathbf{p}_t = s_t \mathbf{v}_t$. The opacity is initialized as $\alpha_t = 0.2 C(u, v)$ to down-weight low-confidence regions, where $C(u, v)$ is the backend confidence score.

Then, neural Gaussians are initialized at triangle barycenters for appearance modeling. We adaptively set the number of Gaussians per triangle to K_{\max} if $\Phi(I) > 0.4$, and K_{\min} otherwise. Here, the hyperparameters K_{\max} and K_{\min} define the bounds of the representational capacity based on scene detail. For primitive attributes, we initialize offsets \mathbf{o}_g , rotation \mathbf{q}_g , and features \mathbf{f}_g to zero, while Gaussian opacity α_g is synchronized with α_t . The base scale is defined as $s_g = d_i/2f\sqrt{\Phi(I)} \cdot 1$ to align with local geometry. Crucially, the zero-order spherical harmonic coefficient \mathbf{SH}_0 is extracted from the pixel color at (u, v) , with higher coefficients zero-initialized.

3.2.3. Training

We supervise the triangles and Gaussians with separate geometric and appearance losses for decoupled optimization:

$$\mathcal{L} = \mathcal{L}_{\text{geo}} + \mathcal{L}_{\text{rgb}}. \quad (7)$$

For geometry, we leverage multi-view depth \mathbf{D}_p and normal \mathbf{N}_p priors from MAST3R [19] to supervise triangles, penalizing deviations from the rendered depth \mathbf{D}_t and normals \mathbf{N}_t :

$$\mathcal{L}_{\text{geo}} = \lambda_d \|\mathbf{D}_t - \mathbf{D}_p\|_1 + \lambda_n \|\mathbf{N}_t - \mathbf{N}_p\|_1 + \lambda_o \mathcal{L}_o, \quad (8)$$

where λ_d and λ_n are user-prescribed weights. \mathcal{L}_o is an entropy loss on triangle opacity α , following [9]. We regularly prune triangle primitives with $\alpha < 0.5$, which removes redundant geometry and maintains a compact representation. The appearance loss supervises neural Gaussians via:

$$\mathcal{L}_{\text{rgb}} = (1 - \lambda_c) \|\mathbf{C}_{\text{gt}} - \mathbf{C}_{\text{gs}}\|_1 + \lambda_c \text{SSIM}(\mathbf{C}_{\text{gt}}, \mathbf{C}_{\text{gs}}) + \lambda_s \mathcal{L}_s, \quad (9)$$

where \mathcal{L}_s is a volume regularization term adopted from Scaffold-GS [23]. Notably, appearance gradients from Gaussians are back-propagated to the triangles, enabling implicit refinement of the underlying geometry. More details are provided in Appendix A.2.

3.2.4. Global Map Update

In our streaming framework, camera poses are continuously refined within the backend, while primitives in the map-er are initialized and optimized using the poses available at that timestamp. This asynchronous update can lead to pose-model misalignment. To maintain consistency between the refined poses and the 3D model, we explicitly transform the primitives after the pose optimization. Specifically, we record the source keyframe for each primitive and apply a relative transformation $\Delta \mathbf{T} = \mathbf{T}_n \mathbf{T}_o^{-1}$ to its attributes when the corresponding keyframe pose changes from \mathbf{T}_o to \mathbf{T}_n :

$$\begin{aligned} \mathbf{p}'_t &= \Delta \mathbf{T} \mathbf{p}_t, & \mathbf{o}'_g &= \Delta \mathbf{T}(\mathbf{o}_g + \boldsymbol{\mu}_t) - \boldsymbol{\mu}'_t, \\ \mathbf{q}'_g &= \mathcal{R}^{-1}(\Delta \mathbf{R} \mathcal{R}(\mathbf{q}_g)), \end{aligned} \quad (10)$$

where $\Delta \mathbf{R}$ is the rotation component of $\Delta \mathbf{T}$, and $\mathcal{R}(\cdot)$ maps quaternions to rotation matrices. Here, $\{\mathbf{p}'_t, \boldsymbol{\mu}'_t, \mathbf{o}'_g, \mathbf{q}'_g\}$ denote the updated triangle and Gaussian parameters.

4. Experiments

4.1. Experimental Setup

Datasets. We evaluate PLANING on 56 real-world scenes from diverse benchmarks: 20 from ScanNet++ [45], 10 from ScanNetV2 [6], 6 from VR-NeRF [42], 4 from FAST-LIVO2 [53], 8 from KITTI [8], and 8 from Waymo [36], covering a wide range of indoor and outdoor environments.

Baselines. We compare PLANING with state-of-the-art methods across three categories. For per-scene reconstruction, we evaluate 2DGS [14], PGSR [4], and Mesh-Splatting [11]. For streaming reconstruction, we select ARTDECO [20], OnTheFly-NVS [26], S3PO-GS [5], and MonoGS [25]. For planar reconstruction, we include Planar-Splatting [37] and AirPlanes [41]. To ensure fair comparison, all per-scene reconstruction baselines are augmented with the same MAST3R geometric priors used in ours. For methods requiring poses, we provide our estimated poses for fair comparison.

Metrics. We conduct a comprehensive evaluation of our framework across three tasks. For planar reconstruction, following PlanarSplatting [37], we evaluate plane geometry using Chamfer Distance and F-score. For datasets with ground-truth plane annotations, we further assess the top-20 largest planes using Planar Fidelity, Planar Accuracy, and Planar Chamfer metrics. For dense mesh reconstruction, we report Chamfer Distance and F-score, while for novel view synthesis (NVS), we use standard metrics including PSNR, SSIM [40], and LPIPS [48]. In addition, we report training time and the number of primitives to quantify computational efficiency.

Table 1. **Quantitative comparison of planar reconstruction.** We evaluate the geometric and planar metrics on the ScanNet++, ScanNetV2, and FAST-LIVO2 datasets. Ours achieves top-tier performance in most categories while significantly reducing primitive count and runtime (reported in minutes).

Method	ScanNet++						ScanNetV2						FAST-LIVO2					
	Geometry		Planar		Time	#Prim.	Geometry		Planar		Time	#Prim.	Geometry		Time	#Prim.	Acc.	Comp.
	Ch-L2↓	F-score↑	Fidelity↓	Acc↓	Ch-L2↓		Ch-L2↓	F-score↑	Fidelity↓	Acc↓	Ch-L2↓		Ch-L2↓	F-score↑				
2DGS [†]	3.89	81.64	8.16	7.19	7.67	16.1	415.3k	6.48	53.73	15.56	8.12	11.84	10.9	1196.8k	14.11	48.17	53.45	60.47
PGSR [†]	3.87	81.98	7.44	7.23	7.33	31.2	353.4k	6.59	54.28	15.88	8.46	12.17	21.3	629.1k	13.95	49.16	54.13	60.75
MeshSplatting [†]	9.13	47.19	37.87	10.71	24.29	38.5	1825k	11.15	30.73	40.16	11.45	25.81	9.7	291.3k	14.52	66.68	62.97	47.31
AirPlanes	25.19	19.21	47.10	25.97	36.53	3.7	/	6.34	55.33	9.68	8.90	9.29	3.5	/	-	-	-	-
PlanarSplatting	7.27	49.78	9.64	13.35	11.50	8.8	1.0k	6.54	51.67	9.72	10.77	10.24	3.1	1.76k	-	-	-	-
ARTDECO	3.82	83.08	15.84	7.92	11.88	5.6	478.3k	6.05	57.58	19.62	8.73	14.18	2.2	621.5k	14.17	63.63	57.19	54.23
Ours	3.53	86.88	7.24	6.95	7.09	5.5	61.6k	5.68	62.15	10.55	7.58	9.07	2.1	56.1k	12.58	30.60	36.77	65.89

/: w/o explicit geometric primitives, -: beyond the scope (indoor scenes) of the method, [†]: leveraging geometric priors.

Table 2. **Quantitative comparison of appearance rendering.** We evaluate the rendering quality metrics across six diverse indoor and outdoor datasets. Our method achieves state-of-the-art performance in most categories while significantly reducing the runtime (reported in minutes).

Method	ScanNetV2			VR-NeRF			ScanNet++			Waymo			FAST-LIVO2			KITTI			Time
	PSNR↑	SSIM↑	LPIPS↓	PSNR↑	SSIM↑	LPIPS↓	PSNR↑	SSIM↑	LPIPS↓	PSNR↑	SSIM↑	LPIPS↓	PSNR↑	SSIM↑	LPIPS↓	PSNR↑	SSIM↑	LPIPS↓	
2DGS [†]	27.74	0.873	0.234	29.61	0.905	0.200	32.00	0.937	0.129	26.97	0.854	0.324	29.24	0.867	0.287	22.29	0.751	0.338	31.9
PGSR [†]	27.73	0.880	0.233	29.37	0.903	0.201	31.38	0.937	0.133	27.42	0.865	0.306	29.22	0.870	0.280	22.88	0.785	0.284	39.9
MeshSplatting [†]	25.64	0.830	0.351	25.23	0.819	0.352	27.71	0.876	0.294	23.10	0.781	0.424	25.78	0.789	0.397	17.35	0.551	0.499	24.6
MonoGS	22.17	0.806	0.542	15.30	0.583	0.655	17.08	0.708	0.632	19.06	0.744	0.639	19.80	0.694	0.649	14.56	0.489	0.767	8.3
S3PO-GS	24.37	0.829	0.476	24.00	0.810	0.371	23.34	0.820	0.444	25.33	0.821	0.395	24.99	0.776	0.419	19.23	0.622	0.430	24.5
OnTheFly-NVS	23.33	0.823	0.376	29.10	0.895	0.237	21.54	0.794	0.357	27.22	0.848	0.300	21.92	0.735	0.443	17.17	0.584	0.427	1.3
ARTDECO	28.44	0.877	0.232	30.02	0.911	0.230	31.64	0.941	0.140	26.59	0.869	0.305	32.86	0.926	0.210	22.99	0.777	0.282	6.9
Ours	28.83	0.882	0.222	32.59	0.933	0.168	31.91	0.941	0.133	29.24	0.887	0.278	33.97	0.938	0.180	23.82	0.793	0.253	7.4

[†]: leveraging geometric priors.

Table 3. **Quantitative comparison of dense mesh reconstruction.**

Method	ScanNet++		ScanNetV2		FAST-LIVO2	
	Ch-L2↓	F-score↑	Ch-L2↓	F-score↑	Ch-L2↓	F-score↑
2DGS [†]	3.95	80.90	6.45	53.11	52.83	61.06
PGSR [†]	3.92	81.47	6.55	53.89	53.56	60.99
MeshSplatting [†]	9.24	46.30	11.05	31.22	61.03	51.61
ARTDECO	3.87	82.34	6.00	57.61	36.99	61.41
Ours	3.76	84.81	5.87	59.93	38.44	64.36

[†]: leveraging geometric priors.

Implementation Details. Following standard novel view synthesis practice, every eighth frame is held out for evaluation, which are excluded from the mapper while their poses are optimized for evaluation. Following [20, 26], our method, ARTDECO [20], and OnTheFly-NVS [26] perform a 15k-iteration global optimization after the streaming stage, whereas per-scene baselines are trained for 30k iterations. More implementation details are provided in Appendix A.4.

4.2. Results Analysis

Geometry Results. We first evaluate our method on planar reconstruction, comparing it with six baselines spanning

a diverse set of learnable scene representations, including triangles, 3D Gaussians, surfels, rectangles, and implicit embedding-based planar representations. Quantitative results in Tab. 1 show that our method consistently achieves superior geometric accuracy, attaining the lowest Chamfer Distance and highest F-score, while maintaining a compact primitive count and the shortest training time. As shown in Fig. 5, our hybrid representation preserves planar regularity and sharp geometric features by explicitly modeling planar structures with triangles. In contrast, rectangle-based representations, despite their compactness, lack the flexibility to capture fine-grained geometry, limiting their ability to model complex scene structures. Surfel-based methods, which tightly couple geometry and appearance, often suffer from appearance-induced distortions, resulting in uneven or erroneous surfaces even when geometric priors are applied. We also evaluate our method on dense mesh reconstruction, with all meshes extracted via depth fusion for fair comparison. As reported in Tab. 3, our method achieves higher geometric accuracy while requiring less than 20% of the training time compared to per-scene optimization methods.




Figure 5. **Qualitative comparison of geometric reconstruction.** We visualize planar reconstruction and geometric modeling across different primitives, with 2DGS shown as dense mesh for comparison. Overall, our method preserves planar structures while capturing fine geometric details.

Rendering Results. Our method achieves state-of-the-art rendering performance, outperforming both per-scene optimization and streaming reconstruction baselines, as shown in Tab. 2. In particular, it demonstrates clear advantages in texture-less and low-light regions (Fig. 6). In these challenging scenes, per-scene optimization models are prone to overfitting or Gaussian instability due to poor initialization, while streaming approaches frequently suffer from pose drift that manifests as rendering artifacts. By contrast, our approach mitigates these issues through a precise and consistent geometric model. Furthermore, the integration of a feed-forward model ensures robust pose estimation, further driving the improvement in rendering fidelity.

4.3. Applications

Plane-Guided Camera Pose Optimization. Most streaming reconstruction frameworks decouple pose estimation from mapping, preventing effective use of the global scene map and often resulting in drift. We instead feed back the reconstructed planar map to the frontend and refine cam-

era poses via online plane extraction and a point-to-plane alignment loss, improving global consistency (Fig. 9). Due to the geometric regularity and structural sparsity of planar primitives, these constraints provide strong and stable geometric supervision for pose estimation. Details are provided in Appendix B.1.

Large Scale Scene Reconstruction. Although our hybrid representation is compact, large-scale reconstruction remains challenging under limited GPU memory. We therefore adopt a dynamic loading strategy that swaps primitive parameters between the GPU and CPU, enabling our framework to scale to large environments (Fig. 8). Additional details are provided in the Appendix B.2.

Efficient Locomotion Strategy Training. Our method produces compact, simulation-ready scenes composed of planar primitives. By preserving the geometric correctness and consistency of large-scale structures, the reconstructed environments provide reliable contact geometry for phys-



Figure 6. **Qualitative comparison of appearance rendering.** We evaluate our method against state-of-the-art approaches. White wireframes highlight regions where our method excels, faithfully reconstructing fine structures and complete surface.




Figure 7. **Locomotion.** To demonstrate the utility of our geometric output as a robust simulation environment, we trained two motion policies using Proximal Policy Optimization (PPO) within the Isaac Lab framework: (a) indoor walking with a Unitree H1 humanoid, and (b) stair climbing with a Unitree A1 quadruped. These experiments validate that our reconstructed geometry provides a high-fidelity foundation for reinforcement learning.

ical simulation. The resulting scenes are lightweight, enabling fast asset conversion and scalable training pipelines, as shown in Fig. 7. Additional details are provided in the Appendix B.3.

4.4. Ablation Studies

We conduct ablation studies to systematically evaluate the contributions of our representation and framework design.

Representation Design. We replace triangles with 2D Gaussians to ablate their contribution. As shown in Fig. 10, triangles offer two advantages: (i) higher-quality geometry with sharp boundaries; and (ii) improved rendering, since their clear boundaries cause them to be influenced by fewer

pixels than 2D Gaussians, which stabilizes parameter optimization. We further ablate the hybrid representation by replacing it with unanchored neural Gaussians. As shown in Tab. 4, the hybrid representation improves both geometric accuracy and rendering quality. Moreover, the proposed representation reduces redundancy and encourages Gaussians to concentrate around the underlying surface, as shown in Fig. 11.

Framework Design. We conduct ablation studies on the mapping module of our on-the-fly reconstruction framework. Disabling **spatial filtering** substantially increases the number of primitives (+200% on ScanNetV2 and +245% on Scan-

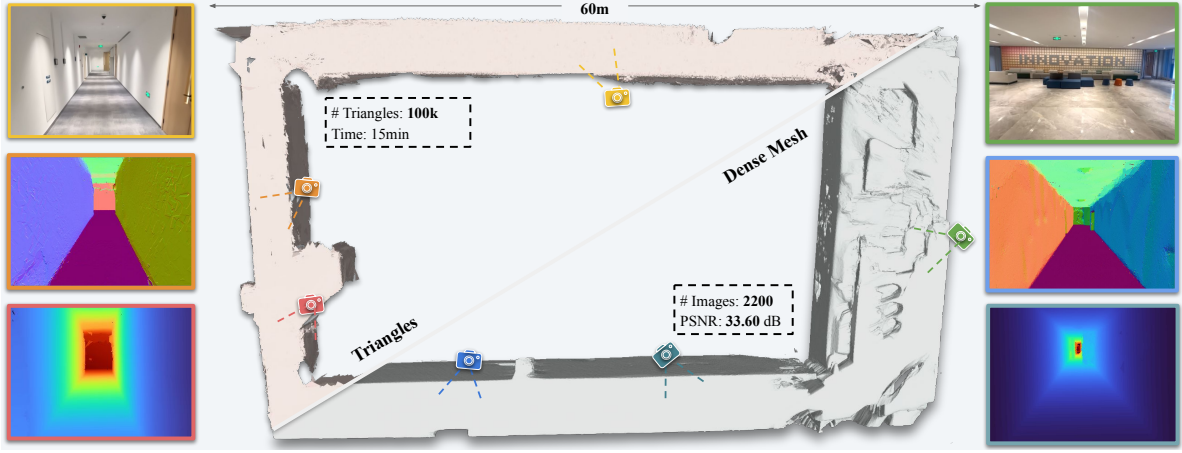


Figure 8. **Large-scale indoor reconstruction.** We captured over 2000 monocular images of an indoor corridor using a mobile phone. Leveraging our dynamic loading strategy, our method achieves high-quality dense mesh reconstruction and rendering.

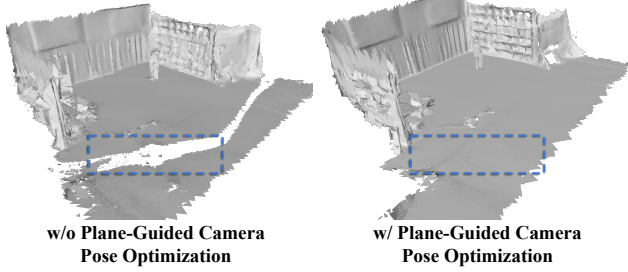


Figure 9. **Effect of plane-guided camera pose optimization.** Feeding back planar map constraints into pose estimation effectively reduces drift.

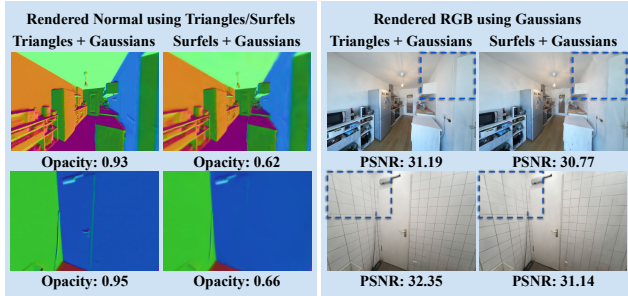


Figure 10. **Ablation on triangle representation.** Compared to surfels, our representation produces clearer, opaque surfaces and enables finer rendering details.

Net++), confirming its effectiveness in reducing redundancy. As shown in Fig. 12, disabling the **global map update** improves geometric consistency and, consequently, rendering quality. More ablation results are provided in Appendix C.2.




Figure 11. **Ablation on hybrid representation.** Our design effectively reduces representation redundancy and mitigates the geometric inconsistencies commonly observed in depth predicted by feed-forward methods. The point clouds visualize the centers of Gaussians.

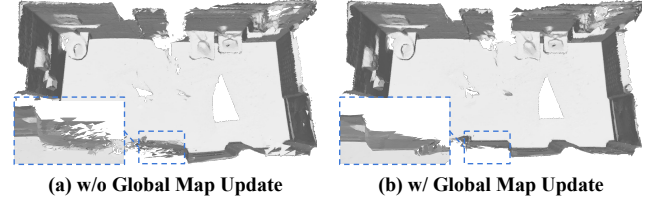


Figure 12. **Ablation on global map update.** Our framework effectively improves the global consistency.

5. Limitations

PLANING is a modular framework whose components can benefit from future advances in scene representation and rendering. Our current formulation inherits limitations from the chosen primitives and scene assumptions. In particular, neural Gaussian primitives are not well suited for modeling semi-transparent or transparent objects, where unreliable appearance gradients may adversely affect geometry optimization. Moreover, the framework focuses on surface modeling

Table 4. **Ablation studies on the ScanNetV2 dataset.** We conduct ablation studies on the hybrid representation and framework design, evaluating performance across both geometric and appearance metrics.

Setting	Geometry		Rendering			# Primitives (#Geo/#GS)
	Ch-L2↓	F-score↑	PSNR↑	SSIM↑	LPIPS↓	
Ours	5.68	62.15	28.83	0.882	0.222	56.1k/222.2k
w/o triangles	5.90	59.85	28.44	0.876	0.232	52.8k/157.3k
w/o hybrid	6.06	57.54	28.48	0.877	0.231	-/621.5k
w/o spatial filtering	6.01	58.86	28.66	0.880	0.213	211.5k/625.7k
w/o global map update	6.20	56.00	28.33	0.877	0.229	55.3k/166.6k

—: w/o geometric primitives.

and does not explicitly handle sky or distant background regions in outdoor scenes, which can lead to inconsistent initialization and degraded appearance quality. Addressing these limitations is a significant bonus in practice and left as future work.

6. Conclusion

PLANING addresses a fundamental limitation of existing streaming Gaussian-based reconstruction frameworks: the absence of a robust and compact anchoring geometry that does not compromise appearance modeling. By introducing a loosely coupled triangle–Gaussian representation together with a streaming-aware optimization framework, PLANING decouples geometry from appearance while preserving high-fidelity rendering. This design help resolve long-standing issues of geometric drift, redundancy, and instability in on-the-fly reconstruction that arise from conflicts between accurate geometry and appearance modeling. PLANING enables efficient, structurally robust streaming reconstruction, and further showcases its potential for simulation-ready 3D scene assets suitable for a wide range of downstream applications.

References

- [1] Nathaniel Burgdorfer and Philippos Mordohai. Radiant triangle soup with soft connectivity forces for 3d reconstruction and novel view synthesis. *arXiv preprint arXiv:2505.23642*, 2025. 3
- [2] Roberto Caldara and Sébastien Miellet. i map: A novel method for statistical fixation mapping of eye movement data. *Behavior research methods*, 43(3):864–878, 2011. 3
- [3] Carlos Campos, Richard Elvira, Juan J Gómez Rodríguez, José MM Montiel, and Juan D Tardós. Orb-slam3: An accurate open-source library for visual, visual-inertial, and multi-map slam. *IEEE transactions on robotics*, 37(6):1874–1890, 2021. 3
- [4] Danpeng Chen, Hai Li, Weicai Ye, Yifan Wang, Weijian Xie, Shangjin Zhai, Nan Wang, Haomin Liu, Hujun Bao, and Guofeng Zhang. Pgsr: Planar-based gaussian splatting for efficient and high-fidelity surface reconstruction. *IEEE Transactions on Visualization and Computer Graphics*, 2024. 6, 15
- [5] Chong Cheng, Sicheng Yu, Zijian Wang, Yifan Zhou, and Hao Wang. Outdoor monocular slam with global scale-consistent 3d gaussian pointmaps. In *Proceedings of the IEEE/CVF International Conference on Computer Vision*, pages 26035–26044, 2025. 2, 6
- [6] Angela Dai, Angel X Chang, Manolis Savva, Maciej Halber, Thomas Funkhouser, and Matthias Nießner. Scannet: Richly-annotated 3d reconstructions of indoor scenes. In *Proceedings of the IEEE conference on computer vision and pattern recognition*, pages 5828–5839, 2017. 6, 16
- [7] Pinxuan Dai, Jiamin Xu, Wenxiang Xie, Xinguo Liu, Huamin Wang, and Weiwei Xu. High-quality surface reconstruction using gaussian surfels. In *ACM SIGGRAPH 2024 conference papers*, pages 1–11, 2024. 3
- [8] Andreas Geiger, Philip Lenz, and Raquel Urtasun. Are we ready for autonomous driving? the kitti vision benchmark suite. In *2012 IEEE conference on computer vision and pattern recognition*, pages 3354–3361. IEEE, 2012. 6, 16
- [9] Antoine Guédon and Vincent Lepetit. Sugar: Surface-aligned gaussian splatting for efficient 3d mesh reconstruction and high-quality mesh rendering. In *Proceedings of the IEEE/CVF Conference on Computer Vision and Pattern Recognition*, pages 5354–5363, 2024. 6
- [10] Seongbo Ha, Jiung Yeon, and Hyeonwoo Yu. Rgb-d gs-icp slam. In *European Conference on Computer Vision*, pages 180–197. Springer, 2024. 3
- [11] Jan Held, Sanghyun Son, Renaud Vandeghen, Daniel Rebain, Matheus Gadelha, Yi Zhou, Anthony Cioppa, Ming C Lin, Marc Van Droogenbroeck, and Andrea Tagliasacchi. Mesh-splatting: Differentiable rendering with opaque meshes. *arXiv preprint arXiv:2512.06818*, 2025. 3, 6, 15
- [12] Jan Held, Renaud Vandeghen, Abdullah Hamdi, Adrien Deliege, Anthony Cioppa, Silvio Giancola, Andrea Vedaldi, Bernard Ghanem, and Marc Van Droogenbroeck. 3d convex splatting: Radiance field rendering with 3d smooth convexes. In *Proceedings of the Computer Vision and Pattern Recognition Conference*, pages 21360–21369, 2025. 3, 4
- [13] SA Hojjatoleslami and Josef Kittler. Region growing: a new approach. *IEEE Transactions on Image processing*, 7(7): 1079–1084, 1998. 15
- [14] Binbin Huang, Zehao Yu, Anpei Chen, Andreas Geiger, and Shenghua Gao. 2d gaussian splatting for geometrically accurate radiance fields. In *ACM SIGGRAPH 2024 conference papers*, pages 1–11, 2024. 3, 4, 6, 14, 15
- [15] Changjian Jiang, Kerui Ren, Linning Xu, Jiong Chen, Jiangmiao Pang, Yu Zhang, Bo Dai, and Mulin Yu. Halogs: Loose coupling of compact geometry and gaussian splats for 3d scenes. *arXiv preprint arXiv:2505.20267*, 2025. 3
- [16] Lihan Jiang, Kerui Ren, Mulin Yu, Linning Xu, Juntong Dong, Tao Lu, Feng Zhao, Dahua Lin, and Bo Dai. Horizon-gs: Unified 3d gaussian splatting for large-scale aerial-to-ground scenes. In *Proceedings of the Computer Vision and Pattern Recognition Conference*, pages 26789–26799, 2025. 3
- [17] Nikhil Keetha, Jay Karhade, Krishna Murthy Jatavallabhula, Gengshan Yang, Sebastian Scherer, Deva Ramanan, and Jonathon Luiten. Splatam: Splat track & map 3d gaussians for dense rgb-d slam. In *Proceedings of the IEEE/CVF Con-*

- ference on Computer Vision and Pattern Recognition, pages 21357–21366, 2024. 2, 3
- [18] Bernhard Kerbl, Georgios Kopanas, Thomas Leimkühler, and George Drettakis. 3d gaussian splatting for real-time radiance field rendering. *ACM Trans. Graph.*, 42(4):139–1, 2023. 2, 3, 4
- [19] Vincent Leroy, Yann Cabon, and Jérôme Revaud. Grounding image matching in 3d with mast3r. In *European Conference on Computer Vision*, pages 71–91. Springer, 2024. 5, 6, 15
- [20] Guanghao Li, Kerui Ren, Linning Xu, Zhewen Zheng, Changjian Jiang, Xin Gao, Bo Dai, Jian Pu, Mulin Yu, and Jiangmiao Pang. Artdeco: Towards efficient and high-fidelity on-the-fly 3d reconstruction with structured scene representation. *arXiv preprint arXiv:2510.08551*, 2025. 2, 5, 6, 7, 14, 15
- [21] Haotong Lin, Sili Chen, Junhao Liew, Donny Y Chen, Zhenyu Li, Guang Shi, Jiashi Feng, and Bingyi Kang. Depth anything 3: Recovering the visual space from any views. *arXiv preprint arXiv:2511.10647*, 2025. 3
- [22] William E Lorensen and Harvey E Cline. Marching cubes: A high resolution 3d surface construction algorithm. In *Seminal graphics: pioneering efforts that shaped the field*, pages 347–353. 1998. 3
- [23] Tao Lu, Mulin Yu, Linning Xu, Yuanbo Xiangli, Limin Wang, Dahua Lin, and Bo Dai. Scaffold-gs: Structured 3d gaussians for view-adaptive rendering. In *Proceedings of the IEEE/CVF Conference on Computer Vision and Pattern Recognition*, pages 20654–20664, 2024. 2, 5, 6
- [24] Xiaoyang Lyu, Yang-Tian Sun, Yi-Hua Huang, Xiuzhe Wu, Ziyi Yang, Yilun Chen, Jiangmiao Pang, and Xiaojuan Qi. 3dgsr: Implicit surface reconstruction with 3d gaussian splatting. *ACM Transactions on Graphics (TOG)*, 43(6):1–12, 2024. 3
- [25] Hidenobu Matsuki, Riku Murai, Paul HJ Kelly, and Andrew J Davison. Gaussian splatting slam. In *Proceedings of the IEEE/CVF Conference on Computer Vision and Pattern Recognition*, pages 18039–18048, 2024. 2, 3, 6
- [26] Andreas Meuleman, Ishaan Shah, Alexandre Lanvin, Bernhard Kerbl, and George Drettakis. On-the-fly reconstruction for large-scale novel view synthesis from unposed images. *ACM Transactions on Graphics (TOG)*, 44(4):1–14, 2025. 2, 3, 5, 6, 7
- [27] Ben Mildenhall, Pratul P Srinivasan, Matthew Tancik, Jonathan T Barron, Ravi Ramamoorthi, and Ren Ng. Nerf: Representing scenes as neural radiance fields for view synthesis. *Communications of the ACM*, 65(1):99–106, 2021. 3
- [28] Raul Mur-Artal and Juan D Tardós. Orb-slam2: An open-source slam system for monocular, stereo, and rgb-d cameras. *IEEE transactions on robotics*, 33(5):1255–1262, 2017. 3
- [29] Riku Murai, Eric Dexheimer, and Andrew J Davison. Mast3r-slam: Real-time dense slam with 3d reconstruction priors. In *Proceedings of the Computer Vision and Pattern Recognition Conference*, pages 16695–16705, 2025. 3, 5
- [30] Zhenghao Qi, Shenghai Yuan, Fen Liu, Haozhi Cao, Tianchen Deng, Jianfei Yang, and Lihua Xie. Air-embodied: An efficient active 3dgs-based interaction and reconstruction framework with embodied large language model. *arXiv preprint arXiv:2409.16019*, 2024. 2
- [31] Tong Qin, Peiliang Li, and Shaojie Shen. Vins-mono: A robust and versatile monocular visual-inertial state estimator. *IEEE transactions on robotics*, 34(4):1004–1020, 2018. 3
- [32] Kerui Ren, Lihan Jiang, Tao Lu, Mulin Yu, Linning Xu, Zhangkai Ni, and Bo Dai. Octree-gs: Towards consistent real-time rendering with lod-structured 3d gaussians. *arXiv preprint arXiv:2403.17898*, 2024. 3
- [33] Xuqian Ren, Matias Turkulainen, Jiepeng Wang, Otto Seiskari, Iaroslav Melekhov, Juho Kannala, and Esa Rahtu. Ags-mesh: Adaptive gaussian splatting and meshing with geometric priors for indoor room reconstruction using smartphones. In *International Conference on 3D Vision (3DV)*, 2025. 15
- [34] Johannes L Schönberger, Enliang Zheng, Jan-Michael Frahm, and Marc Pollefeys. Pixelwise view selection for unstructured multi-view stereo. In *European conference on computer vision*, pages 501–518. Springer, 2016. 3
- [35] Christian Sigg, Tim Weyrich, Mario Botsch, and Markus H Gross. Gpu-based ray-casting of quadratic surfaces. In *PBG@SIGGRAPH*, pages 59–65, 2006. 14
- [36] Pei Sun, Henrik Kretzschmar, Xerxes Dotiwalla, Aurelien Chouard, Vijaysai Patnaik, Paul Tsui, James Guo, Yin Zhou, Yuning Chai, Benjamin Caine, et al. Scalability in perception for autonomous driving: Waymo open dataset. In *Proceedings of the IEEE/CVF conference on computer vision and pattern recognition*, pages 2446–2454, 2020. 6
- [37] Bin Tan, Rui Yu, Yujun Shen, and Nan Xue. Planarsplatting: Accurate planar surface reconstruction in 3 minutes. In *Proceedings of the Computer Vision and Pattern Recognition Conference*, pages 1190–1199, 2025. 3, 6
- [38] Jianyuan Wang, Minghao Chen, Nikita Karaev, Andrea Vedaldi, Christian Rupprecht, and David Novotny. Vggt: Visual geometry grounded transformer. In *Proceedings of the Computer Vision and Pattern Recognition Conference*, pages 5294–5306, 2025. 3
- [39] Yifan Wang, Jianjun Zhou, Haoyi Zhu, Wenzheng Chang, Yang Zhou, Zizun Li, Junyi Chen, Jiangmiao Pang, Chunhua Shen, and Tong He. π^3 : Permutation-equivariant visual geometry learning. *arXiv preprint arXiv:2507.13347*, 2025. 3, 5
- [40] Zhou Wang, Alan C Bovik, Hamid R Sheikh, and Eero P Simoncelli. Image quality assessment: from error visibility to structural similarity. *IEEE transactions on image processing*, 13(4):600–612, 2004. 6
- [41] Jamie Watson, Filippo Aleotti, Mohamed Sayed, Zawar Qureshi, Oisín Mac Aodha, Gabriel Brostow, Michael Firman, and Sara Vicente. Airplanes: Accurate plane estimation via 3d-consistent embeddings. In *Proceedings of the IEEE/CVF Conference on Computer Vision and Pattern Recognition*, pages 5270–5280, 2024. 6
- [42] Linning Xu, Vasu Agrawal, William Laney, Tony Garcia, Aayush Bansal, Changil Kim, Samuel Rota Bulò, Lorenzo Porzi, Peter Kontschieder, Aljaž Božič, et al. Vr-nerf: High-fidelity virtualized walkable spaces. In *SIGGRAPH Asia 2023 Conference Papers*, pages 1–12, 2023. 6, 16

- [43] Yandan Yang, Baoxiong Jia, Peiyuan Zhi, and Siyuan Huang. Physcene: Physically interactable 3d scene synthesis for embodied ai. In *Proceedings of the IEEE/CVF Conference on Computer Vision and Pattern Recognition*, pages 16262–16272, 2024. [2](#)
- [44] Keyang Ye, Tianjia Shao, and Kun Zhou. When gaussian meets surfel: Ultra-fast high-fidelity radiance field rendering. *ACM Transactions on Graphics (TOG)*, 44(4):1–15, 2025. [3](#)
- [45] Chandan Yeshwanth, Yueh-Cheng Liu, Matthias Nießner, and Angela Dai. Scannet++: A high-fidelity dataset of 3d indoor scenes. In *Proceedings of the IEEE/CVF International Conference on Computer Vision*, pages 12–22, 2023. [6](#), [16](#)
- [46] Mulin Yu and Florent Lafarge. Finding good configurations of planar primitives in unorganized point clouds. In *Proceedings of the IEEE/CVF Conference on Computer Vision and Pattern Recognition*, pages 6367–6376, 2022. [14](#)
- [47] Mulin Yu, Tao Lu, Linning Xu, Lihan Jiang, Yuanbo Xiangli, and Bo Dai. Gsdg: 3dgs meets sdf for improved neural rendering and reconstruction. *Advances in Neural Information Processing Systems*, 37:129507–129530, 2024. [3](#)
- [48] Richard Zhang, Phillip Isola, Alexei A Efros, Eli Shechtman, and Oliver Wang. The unreasonable effectiveness of deep features as a perceptual metric. In *Proceedings of the IEEE conference on computer vision and pattern recognition*, pages 586–595, 2018. [6](#)
- [49] Wei Zhang, Tiecheng Sun, Sen Wang, Qing Cheng, and Norbert Haala. Hi-slam: Monocular real-time dense mapping with hybrid implicit fields. *IEEE Robotics and Automation Letters*, 9(2):1548–1555, 2023. [3](#)
- [50] Wei Zhang, Qing Cheng, David Skuddis, Niclas Zeller, Daniel Cremers, and Norbert Haala. Hi-slam2: Geometry-aware gaussian slam for fast monocular scene reconstruction. *IEEE Transactions on Robotics*, 41:6478–6493, 2025. [2](#), [3](#)
- [51] Youmin Zhang, Fabio Tosi, Stefano Mattoccia, and Matteo Poggi. Go-slam: Global optimization for consistent 3d instant reconstruction. In *Proceedings of the IEEE/CVF International Conference on Computer Vision*, pages 3727–3737, 2023. [3](#)
- [52] Ziyu Zhang, Binbin Huang, Hanqing Jiang, Liyang Zhou, Xiaojun Xiang, and Shuhan Shen. Quadratic gaussian splatting: High quality surface reconstruction with second-order geometric primitives. In *Proceedings of the IEEE/CVF International Conference on Computer Vision*, pages 28260–28270, 2025. [3](#)
- [53] Chunran Zheng, Wei Xu, Zuhao Zou, Tong Hua, Chongjian Yuan, Dongjiao He, Bingyang Zhou, Zheng Liu, Jiarong Lin, Fangcheng Zhu, et al. Fast-livo2: Fast, direct lidar-inertial-visual odometry. *IEEE Transactions on Robotics*, 2024. [6](#)
- [54] Zihan Zhu, Songyou Peng, Viktor Larsson, Weiwei Xu, Hujun Bao, Zhaopeng Cui, Martin R Oswald, and Marc Pollefeys. Nice-slam: Neural implicit scalable encoding for slam. In *Proceedings of the IEEE/CVF conference on computer vision and pattern recognition*, pages 12786–12796, 2022. [3](#)

The following appendices provide additional technical details and experimental results that support the main findings of this work. They include descriptions of the technical details of our method (Sec. A), application details and implementation (Sec. B), and additional experimental results (Sec. C).

A. Technical Details

A.1. Differentiable Triangle Rasterizer

To enable unbiased depth and normal rendering with triangle primitives, we adopt an explicit ray-primitive intersection strategy [35], following 2DGS [14]. We define the transformation from a triangle’s local coordinate system to world space as

$$\mathbf{H} = \begin{bmatrix} s_u \mathbf{t}_u & s_v \mathbf{t}_v & 0 & \boldsymbol{\mu} \\ 0 & 0 & 0 & 1 \end{bmatrix}, \quad (11)$$

where $\boldsymbol{\mu}$, s_u , \mathbf{t}_u , s_v , and \mathbf{t}_v follow the definition of the local triangle frame in Eq. 1.

When combined with the edge-preserving contribution function (Eq. 2), this formulation leads to two practical challenges: (i) **inaccurate depth sorting** for large triangles whose barycenters deviate from true ray-triangle intersections; and (ii) **incorrect visibility estimation** when triangle barycenters are occluded while portions of the triangle remain visible.

To address these issues, we propose a subdivision-aware forward rendering pipeline that integrates adaptive triangle subdivision for robust depth sorting and a vertex-based visibility criterion for accurate occlusion handling. The complete procedure is summarized in Algorithm 1.

A.2. Training Strategy

In our streaming reconstruction system, we adopt a staged training strategy to balance efficiency and reconstruction quality, following [20]. Specifically, when a keyframe is encountered, new primitives are initialized and the scene is optimized for M iterations (set to 20 in our implementation), while common frames are optimized for only $M/2$ iterations without adding new Gaussians. Training frames are sampled with a probability of 0.2 from the current frame and 0.8 from past frames to mitigate local overfitting. After processing the sequence in a streaming fashion, a global optimization is performed over all frames, prioritizing those with fewer prior updates.

A.3. Planar Primitive Extraction

Planar primitives provide an efficient structural abstraction of the scene and can be directly leveraged in downstream tasks, such as robot local motion training. To extract these planes, we adopt a coarse-to-fine strategy based on GoCoPP [46], where the method is applied iteratively with progressively

ALGORITHM 1: Subdivision-aware Forward Rendering

Input: Triangle soup \mathcal{T} , camera pose \mathbf{W} , screen resolution
Output: Rendered depth and normal maps
Triangle Preprocessing:
Initialize visible triangle set $\mathcal{T}_v \leftarrow \emptyset$
foreach triangle $t \in \mathcal{T}$ **do**
 if at least one vertex of t is visible **then**
 Construct local triangle frame and transformation \mathbf{H} ;
 Subdivide t recursively until all edges are shorter than threshold ϵ ;
 Assign parent triangle ID to all subdivision triangles ;
 Add subdivision triangles to \mathcal{T}_v ;
 end
end
Subdivision Processing:
foreach subdivision triangle $t_s \in \mathcal{T}_v$ **do**
 if at least one vertex of t_s is visible **then**
 Project vertices to image plane ;
 Determine overlapped tiles ;
 Compute view-space depth using barycenter of t_s ;
 Generate sorting key (depth, tile ID) ;
 end
end
Depth Sorting:
Perform GPU-based radix sort on all subdivision triangles using sorting keys ;
Rendering:
foreach pixel $\mathbf{x} = (x, y)^T$ **do**
 Define the camera ray using two orthogonal homogeneous planes ;
 Transform rays into local triangle coordinates using $(\mathbf{WH})^T$;
 Compute ray-triangle intersection $\hat{\mathbf{x}}$ on the original triangle ;
 Evaluate rendering contribution using Eq. 2 ;
end
Render depth and normal images following Eq. 4 in the main text ;

finer parameters to detect smaller planes from the residual points remaining after coarser planes are extracted.

A.4. More Implementation Details

For our method, we set $K_{\min} = 4$ and $K_{\max} = 8$, with loss weights $\lambda_d = 10.0$, $\lambda_n = 3.0$, $\lambda_o = 0.2$, $\lambda_c = 0.2$, and $\lambda_s = 0.01$. For dense mesh extraction, our method fuses triangle-

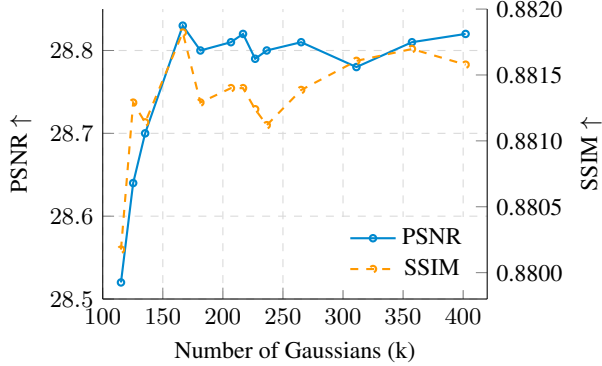


Figure 13. **Effect of the number of Gaussians on rendering quality.** PSNR and SSIM improve initially and then saturate as Gaussian count increases.

rendered depth maps into meshes using TSDF, following the procedure in 2DGS [14]. For per-scene methods, geometric priors are incorporated according to the parameterization in AGS-Mesh [33], which provides a comprehensive study of geometric prior integration. For planar primitive extraction, since baseline methods, including 2DGS [14], PGSR [4], MeshSplatting [11], and ARTDECO [20], typically output dense meshes, we extract multi-level planar shapes from their results using the same strategy and parameters applied to our method to ensure a fair comparison. All experiments are performed on an Intel Core i9-14900K CPU and an NVIDIA RTX 4090 GPU.

B. Application Details

B.1. Plane-Guided Camera Pose Optimization

In our streaming reconstruction system, we optionally feed back the reconstructed planar map to the frontend to refine camera poses via a point-to-plane alignment loss, improving global consistency. Specifically, in the mapper, we maintain a voxel map using a spatial hash to manage triangle primitives. During training, planar primitives are regularly extracted via region growing [13]. In our implementation, the voxel size is set to 3 cm, and plane extraction is performed every 10 frames. The extracted plane parameters and associated voxel keys are then shared with the frontend.

In the frontend, high-confidence points predicted by MAST3R [19] are associated with the planar map via the voxel grid. For each point \mathbf{p} and its corresponding plane, we adopt a simple yet effective point-to-plane alignment loss:

$$\mathcal{L}_p = \|(\mathbf{p} - \mathbf{c}) \cdot \mathbf{n}\|_1, \quad (12)$$

where \mathbf{n} and \mathbf{c} denote the plane’s normal and center, respectively.

Table 5. Comparison of scene import and conversion time under non-headless (GUI-based) and headless Isaac Sim pipelines. Both settings perform the same sequence of operations, including mesh import, collision geometry construction, and USD packaging, but differ in execution mode.

Setting	Non-headless (s)	Headless (s)	# Primitives
Ours (Plane)	89.73	5.27	17k
2DGS	—	657	277k
2DGS*	120.00	37.21	17k

—: impractical runtime (> 30 min), *: $16\times$ mesh simplification.

B.2. Large Scale Scene Reconstruction

To enable large-scale scene reconstruction and alleviate GPU memory limitations, we introduce a dynamic loading strategy that swaps primitive parameters between the GPU and CPU. Specifically, we periodically evaluate the projected scale of each neural Gaussian on the most recent image plane. A neural Gaussian is marked as *invisible* if its projected scale is smaller than a pixel, and a triangle is marked as *invisible* when all its associated neural Gaussians are invisible. Invisible triangles and their corresponding Gaussians are then offloaded from the GPU to the CPU. Upon detecting a loop closure in the *Backend* module, we reload the primitives initialized from the associated images from the CPU back to the GPU. This dynamic loading strategy allows our framework to efficiently scale to large environments.

B.3. Locomotion Strategy Training

Beyond visual fidelity, our hybrid representation facilitates downstream embodied tasks by providing the geometric consistency essential for stable contact dynamics in physics-based locomotion. Unlike appearance-driven methods that generate redundant primitives, our approach prioritizes large-scale, load-bearing structures such as floors and walls. This results in a highly compact representation that significantly reduces triangle counts while preserving the structural integrity required for high-fidelity simulation and reinforcement learning.

While 2DGS [14] serves as a strong baseline, it produces highly complex meshes that incur significant preprocessing overhead in Isaac Sim. In practice, a 2DGS scene (277k faces) requires over 30 minutes for standard import and conversion. By contrast, our lower mesh complexity circumvents these bottlenecks, consistently leading to faster processing in both standard and headless (convert_mesh) pipelines. Quantitative comparisons are reported in Tab. 5.

To evaluate the impact of geometric reconstruction quality on policy learning, we conduct locomotion experiments in Isaac Lab using the Unitree H1 humanoid and the Unitree A1 quadruped. We first consider a setting without a height scanner to enforce reliance on the physical correct-




Figure 14. **More geometric comparison results.** We visualize planar reconstruction and geometric modeling across different primitives, with 2DGS shown as dense mesh for comparison. Overall, our method preserves planar structures while capturing fine geometric details.

ness of the simulated geometry. Under this configuration, policies trained in 2DGS scenes after aggressive mesh simplification fail to converge due to degraded planar geometry, whereas policies trained in our reconstructed scenes consistently achieve stable locomotion under identical observation settings. Overall, our method enables the construction of simulation environments that are both geometrically accurate and compact. By reducing the real-to-sim gap, our approach provides a practical foundation for efficient downstream locomotion policy training and deployment.

C. Supplementary Experiments

C.1. Supplementary Comparison Experiments

In Fig. 14, we provide additional reconstruction comparisons on the ScanNet++ [45] and ScanNetV2 [6] datasets, showing

Table 6. **Ablation studies on the ScanNet++ dataset.** Our ablations are divided into two categories: representation design and framework design.

Setting	Geometry		Rendering			# Primitives (#Geo/#GS)
	Chamfer↓	F-score↑	PSNR↑	SSIM↑	LPIPS↓	
Ours	3.53	86.88	31.91	0.941	0.133	61.6k/291.0k
w/o triangles	3.63	84.91	31.05	0.932	0.150	39.4k/201.9k
w/o hybrid	3.81	83.01	31.60	0.940	0.140	-/478.3k
w/o spatial filtering	3.71	84.94	31.95	0.942	0.126	233.6k/981.6k
w/o global map update	3.59	85.07	31.78	0.941	0.131	61.5k/291.4k

—: w/o geometric primitives.

that our method more faithfully preserves the scene’s geometric structures. Fig. 15 presents rendering quality comparisons on the KITTI [8] and VR-NeRF [42] datasets, demonstrat-




Figure 15. **More rendering comparison results.** White boxes highlight artifacts and fine-grained details from baseline methods. Our approach yields significantly sharper results on intricate structures, such as text, while achieving superior overall rendering quality.

ing our method’s robustness and applicability across diverse scenarios, including both indoor and outdoor environments.

C.2. Supplementary Ablation Studies

We also conduct ablation studies on ScanNet++, using the same experimental setup as in the main text. As shown in Tab. 6, our representation design achieves the best performance in both rendering quality and geometric accuracy. Regarding system design, by enabling spatial filtering, our method can achieve higher geometric accuracy and comparable rendering quality with less than one-third of the primitives, highlighting the efficiency of our framework. Furthermore, we investigate the effect of the number of Gaussians on rendering quality. As shown in Fig. 13, PSNR and SSIM initially improve with increasing Gaussian count and then saturate.