

Spatial-Conditioned Reasoning in Long-Egocentric Videos

James Tribble¹, Hao Wang^{1*}, Si-En Hong¹, Chaoyi Zhou¹, Ashish Bastola¹,
Siyu Huang¹, and Abolfazl Razi¹

¹Clemson University, SC, USA

{jjtribb, hao9, sienh, chaoyiz, abastol, siyuh, arazi}@clemson.edu

Abstract

Long-horizon egocentric video presents significant challenges for visual navigation due to viewpoint drift and the absence of persistent geometric context. Although recent vision-language models (VLMs) perform well on image and short-video reasoning, their spatial reasoning capability in long egocentric sequences remains limited. In this work, we study how explicit spatial signals influence VLM-based video understanding without modifying model architectures or inference procedures. We introduce Sanpo-D, a fine-grained re-annotation of the Google Sanpo dataset, and benchmark multiple VLMs on navigation-oriented spatial queries. To examine input-level inductive bias, we further fuse depth maps with RGB frames and evaluate their impact on spatial reasoning. Our results reveal a trade-off between general-purpose accuracy and spatial specialization, showing that depth-aware and spatially grounded representations can improve performance on safety-critical tasks such as pedestrian and obstruction detection. Our dataset and annotation are available at: https://huggingface.co/datasets/Keivus/sanpo_annotations

1. Introduction

Visual navigation constitutes a class of spatial reasoning that humans acquire implicitly through perception and experience, yet it remains a fundamental challenge for modern AI systems, including robotics and vision-language models. Although humans routinely perceive spatial layout, proximity, and navigational affordances without explicit modeling, reproducing this capability in computational systems requires expressive representations and reasoning mechanisms.

Unlike short clips or third-person videos, long-horizon egocentric video presents a particularly challenging setting for spatial visual reasoning, as egocentric recordings span extended durations with unstructured motion, frequent

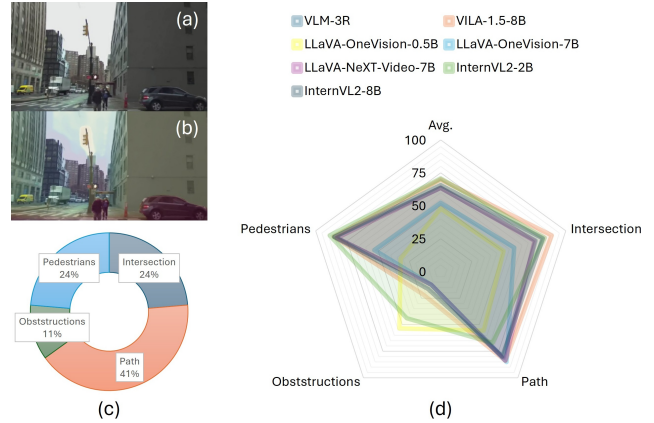


Figure 1. VLM benchmark on the proposed Sanpo-D dataset. (a) A raw RGB frame from the Sanpo dataset [7]. (b) The corresponding RGB-depth fused frame. (c) The distribution of annotation types in the Sanpo-D benchmark. (d) Benchmark results of different VLMs evaluated on the proposed Sanpo-D dataset.

viewpoint drift, and no loop closure, resulting in the absence of persistent geometric context over time. Spatial layouts continuously evolve, observations are partial and transient, and critical navigational cues may appear only briefly. These characteristics make it difficult to maintain a coherent spatial understanding when relying solely on image-based observations.

Many existing visual navigation systems lack the reasoning capability to support query-driven understanding of the surrounding environment and to provide generalized answers beyond predefined instructions. Traditional navigation solutions primarily rely on GPS signals, audio, or geometric routing strategies to deliver turn-based guidance or point-of-interest information. While effective for basic navigation, these systems typically operate on simplified spatial representations and do not account for the type of obstruction, safety hazards, or broader contextual information along a route.

Vision-language models (VLMs), such as VILA, LLaVA-OneVision, LLaVA-NeXT-Video, and InternVL2

*Corresponding author

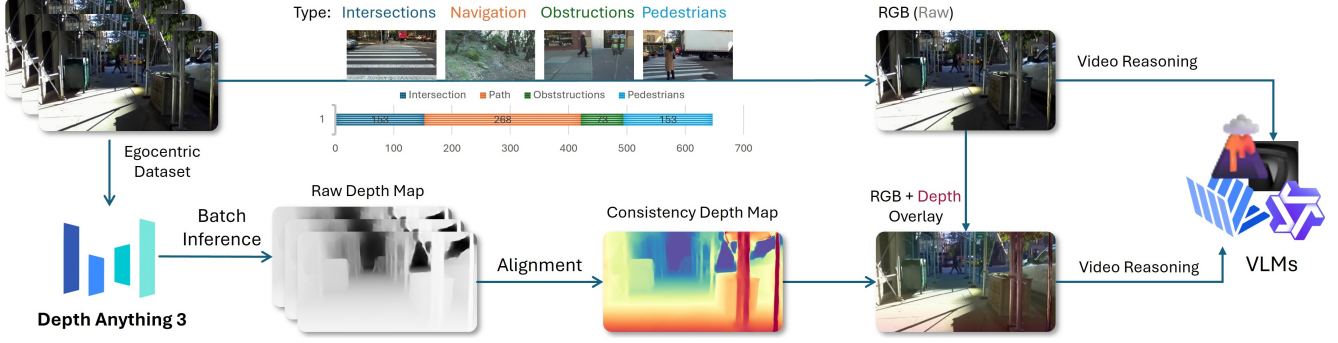


Figure 2. Overall framework of data annotation and VLM prompting

[3, 5, 6], are designed to process video inputs and perform general video understanding, but they primarily rely on implicit appearance-based features and often struggle with tasks that require explicit and persistent spatial reasoning over time. Spatially grounded VLMs, such as VLM3R [2], aim to address this limitation by explicitly constructing and tokenizing point-based representations of the scene, thereby incorporating geometric structure into the model input and improving spatio-temporal reasoning capabilities. However, in the setting of long-egocentric video, where loop closure is often absent and spatial context must be inferred incrementally from fragmented observations, it is challenging to reason over extended egocentric sequences, as shown in Figure 1.

To better understand this issue, we perform a fine-grained annotation of the Google Sanpo dataset [7] (647 samples) and conduct a detailed evaluation across different VLMs. In particular, we hypothesize that the input representation of VLMs introduces a strong inductive bias for video understanding. To examine this effect, we employ a metric-level depth estimation model to augment the RGB input with depth maps by fusing depth information into the visual input [4], and evaluate whether this modification influences the spatial reasoning behavior of VLMs without altering their underlying architectures or inference procedures, as illustrated in Figure 2.

We make the following contributions:

- We provide a fine-grained annotation of the Google Sanpo dataset [7], focusing on spatially grounded queries relevant to visual navigation in long-horizon egocentric video.
- We conduct a detailed evaluation of multiple vision-language models on visual navigation tasks, with an emphasis on the spatial reasoning performance under long-horizon egocentric settings.
- We systematically assess the impact of depth-based priors by fusing depth information into RGB inputs, and analyze how such input-level modifications influence the spatial reasoning behavior of VLMs.

Type: Pedestrians (Specific Range)

Question: "Are there pedestrians visible between frame 25 and 31?"

Options: A. Yes, B. No



Answer (RGB Raw): B. No

Reason: Although pedestrians are in the scene, they are not present within the specified spatial range defined for frames 25 to 31. The visible pedestrians fall outside the target region of interest for this query, therefore do not satisfy the condition of being counted in the specified range.



Answer (with depth map): A. Yes

Reason: Pedestrians are clearly visible in the fused RGB-depth representation and appear in regions with strong proximity responses. The red-highlighted areas indicate that the pedestrians are within a close depth range, confirming their visibility between frames 25 and 31.

Figure 3. Example comparison of spatial reasoning with and without depth fusion.

2. Method

Initially, to obtain a preliminary validation of our hypothesis that spatially grounded vision-language models (VLMs)

Method	Rank		Avg.		Intersection		Path		Obstructions		Pedestrians	
Num. of Choice With Depth Map	-		-		2		4		2		2	
	N	Y	N	Y	N	Y	N	Y	N	Y	N	Y
VLM-3R	4	5	63.52	64.23	75.82	75.87	80.97	81.72	12.33	15.07	84.97	84.31
VILA-1.5-8B	2	1	70.10	70.59	88.89	88.24	83.96	83.21	21.92	24.66	85.62	86.27
LLaVA-OneVision-0.5B	7	7	47.84	48.91	50.33	56.21	55.60	58.21	53.42	46.58	32.03	34.64
LLaVA-OneVision-7B	6	6	52.29	51.13	58.82	57.52	85.07	84.33	12.33	12.39	52.94	50.33
LLaVA-NeXT-Video-7B	4	4	63.52	65.64	75.16	79.08	83.58	83.63	12.31	12.42	83.01	87.58
InternVL2-2B	1	3	70.72	67.67	83.01	82.35	67.16	66.42	43.84	35.62	88.89	86.27
InternVL2-8B	3	2	65.73	68.09	81.70	85.62	79.85	81.34	16.44	17.81	84.97	87.58

Table 1. Sanpo-D Benchmark

may outperform conventional VLMs on navigation-oriented reasoning, we adopt the navigation-path evaluation protocol proposed in the previous study [8]. Following the original setup, we apply this test to our selected models with a minimal modification to the prompt, replacing the keyword ‘robot’ with ‘human’ to better align with visual navigation scenarios, while preserving the original reasoning structure.

For dataset construction, we curate a set of human-annotated question–answer (Q&A) pairs for each egocentric video. In total, the dataset contains 647 Q&A pairs, each associated with a temporal segment defined by a start frame X and an end frame Y . The questions are grouped into four navigation-relevant types that require explicit spatial and temporal reasoning:

- **Intersection awareness (153 clips):** “I am jogging; are there any intersections visible between frame X and Y ?”
- **Pedestrian presence (268 clips):** “Are there pedestrians visible between frames X and Y ?”
- **Obstacle localization (73 clips):** “Are there any obstructions present to my left or right between frame X and Y ?”
- **Path context recognition (153 clips):** “Where am I currently running between frame X and Y ?”

These question types are designed to probe different aspects of spatial reasoning in long-horizon egocentric video, including environmental layout understanding, object presence within a specified temporal window, relative spatial positioning, and scene-level contextual inference.

3. Results

3.1. Sanpo-D Benchmark

Our preliminary results, summarized in Table 1, reveal a clear trade-off between architectural specialization and general-purpose zero-shot accuracy. High-capacity models such as VILA-1.5-8B and InternVL2-8B achieve the highest overall weighted average accuracies (0.8089 and 0.7817, respectively). In contrast, VLM-3R, despite being an untrained spatial VLM, exhibits a distinct advantage in safety-critical categories. Notably, VLM-3R achieves the highest pedestrian detection accuracy (0.8487) among all eval-

uated models. This result suggests that the integration of instruction-aligned 3D reconstruction provides a strong inductive bias for spatial reasoning and social awareness, even in the absence of task-specific fine-tuning.

In addition, our results provide empirical support for the hypothesis that smaller models can exhibit stronger generalization capabilities [1]. Specifically, LLaVA-OneVision-0.5B and InternVL2-2B demonstrate more consistent performance in obstruction detection compared to larger counterparts such as LLaVA-OneVision-7B. This observation indicates that smaller models may be more effective at extrapolating broad navigational patterns, whereas larger models tend to rely more heavily on memorization of object-specific features.

We further speculate that the superior performance of smaller models on obstruction-related tasks arises from their reliance on abstract spatial regularities rather than explicit object memorization. Larger models may require more direct supervision to associate specific object categories with obstruction semantics, whereas smaller models appear to capture these relationships implicitly through broader spatial patterns [1]. The average accuracy (Avg.) reported in Table 1 is computed as the mean accuracy across all evaluated categories.

3.2. Depth-Fusion Experiment

We further evaluate the effect of explicit depth priors by fusing colorized depth maps with RGB frames and using the resulting representations as inputs to the VLMs, as shown in Figure 4. This experiment introduces no changes to model architectures, parameters, or inference procedures. As shown in Table 1, depth fusion yields a positive effect for the majority of evaluated models, with particularly noticeable improvements on the obstruction detection task, where many models exhibit relatively weak baseline performance. This suggests that explicit depth features can provide complementary spatial information that is difficult to infer from RGB inputs alone. However, performance degradation is also observed for certain models, most notably InternVL2-2B and LLaVA-OneVision-7B. While the underlying causes of these declines remain unclear, notably,

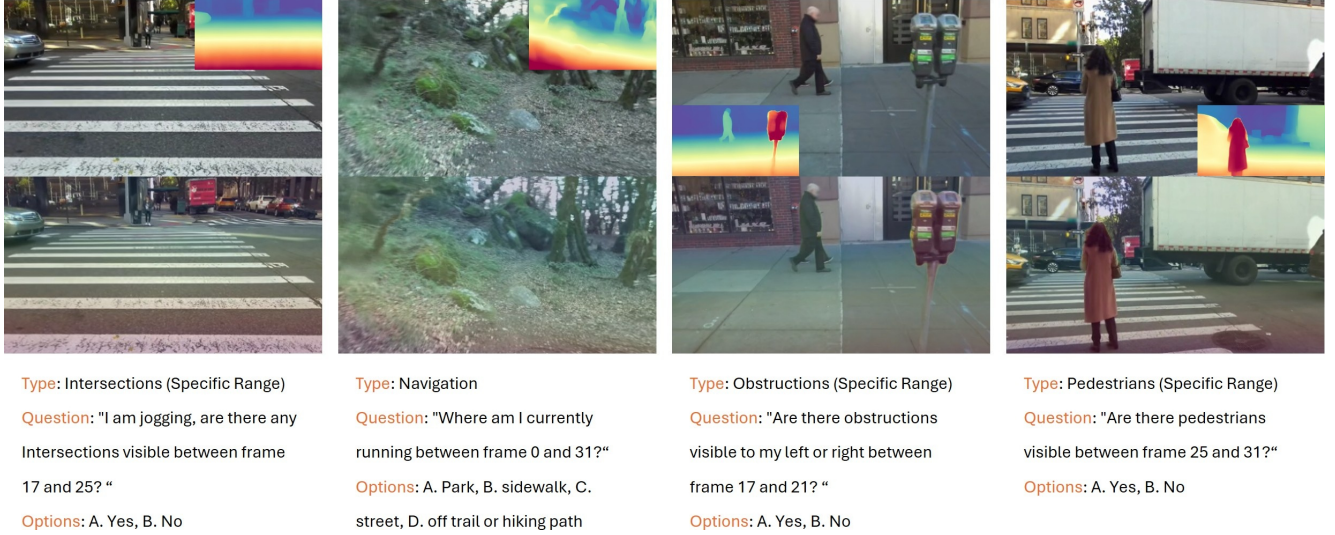


Figure 4. Sample frames and questions of the proposed Sanpo-D dataset.

the observed trends do not appear to correlate directly with model parameter scale, indicating that the impact of depth fusion is not solely determined by model size.

While depth information does not uniformly improve accuracy, it consistently alters model behavior, indicating that input-level spatial information introduces a significant inductive bias for spatial reasoning in long-horizon egocentric video, as shown in Figure 3.

4. Conclusion

In this work, we investigate the role of spatially grounded vision-language models (VLMs) in addressing long-standing limitations of visual navigation systems. By leveraging the multimodal reasoning capabilities of spatial VLMs, we explore their ability to support query-driven understanding of complex outdoor environments without modifying existing inference frameworks. Our preliminary results suggest that spatial VLMs have the potential to generate intuitive and context-aware responses that align with human interpretations of spatial relationships. Looking forward, while this work focuses on depth fusion as an explicit spatial prior, other complementary information, including motion, optical flow, or geometric consistency across time, may further enhance spatial reasoning when integrated at the input level. Second, long-horizon egocentric video remains inherently challenging due to accumulated viewpoint drift, partial observability, and the absence of persistent global context. A deeper analysis of how these factors affect VLM reasoning over extended temporal spans is needed. Finally, targeted fine-tuning strategies tailored to long-horizon egocentric settings may help models better retain spatial consistency across time, enabling more robust and reliable reasoning in open-ended navigation scenarios.

References

- [1] Joshua Barron and Devin White. Too big to think: Capacity, memorization, and generalization in pre-trained transformers, 2025. 3
- [2] Zhiwen Fan, Jian Zhang, Renjie Li, Junge Zhang, Runjin Chen, Hezhen Hu, Kevin Wang, Huaizhi Qu, Dilin Wang, Zhicheng Yan, Hongyu Xu, Justin Theiss, Tianlong Chen, Jiachen Li, Zhengzhong Tu, Zhangyang Wang, and Rakesh Ranjan. Vlm-3r: Vision-language models augmented with instruction-aligned 3d reconstruction, 2025. 2
- [3] Bo Li, Yuanhan Zhang, Dong Guo, Renrui Zhang, Feng Li, Hao Zhang, Kaichen Zhang, Peiyuan Zhang, Yanwei Li, Ziwei Liu, and Chunyuan Li. Llava-onevision: Easy visual task transfer, 2024. 2
- [4] Haotong Lin, Sili Chen, Junhao Liew, Donny Y Chen, Zhenyu Li, Guang Shi, Jiashi Feng, and Bingyi Kang. Depth anything 3: Recovering the visual space from any views. *arXiv preprint arXiv:2511.10647*, 2025. 2
- [5] Ji Lin, Hongxu Yin, Wei Ping, Yao Lu, Pavlo Molchanov, Andrew Tao, Huizi Mao, Jan Kautz, Mohammad Shoyebi, and Song Han. Vila: On pre-training for visual language models, 2024. 2
- [6] Haotian Liu, Chunyuan Li, Yuheng Li, Bo Li, Yuanhan Zhang, Sheng Shen, and Yong Jae Lee. Llava-next: Improved reasoning, ocr, and world knowledge, 2024. 2
- [7] Sagar M Waghmare, Kimberly Wilber, Dave Hawkey, Xuan Yang, Matthew Wilson, Stephanie Debats, Cattalya Nuengsigkapan, Astuti Sharma, Lars Pandikow, Huisheng Wang, et al. Sanpo: A scene understanding, accessibility and human navigation dataset. In *2025 IEEE/CVF Winter Conference on Applications of Computer Vision (WACV)*, pages 7866–7875. IEEE, 2025. 1, 2
- [8] Jihan Yang, Shusheng Yang, Anjali W. Gupta, Rilyn Han, Li Fei-Fei, and Saining Xie. Thinking in space: How multimodal large language models see, remember, and recall spaces, 2025. 3