

DiffusionCinema: Text-to-Aerial Cinematography

Valerii Serpiva*
Valerii.Serpiva@skoltech.ru
Skolkovo Institute of Science and
Technology
Moscow, Russia

Artem Lykov*
Artem.Lykov@skoltech.ru
Skolkovo Institute of Science and
Technology
Moscow, Russia

Jeffrin Sam
Jeffrin.Sam@skoltech.ru
Skolkovo Institute of Science and
Technology
Moscow, Russia

Aleksey Fedoseev
Aleksey.Fedoseev@skoltech.ru
Skolkovo Institute of Science and
Technology
Moscow, Russia

Dzmitry Tsetserukou
D.Tsetserukou@skoltech.ru
Skolkovo Institute of Science and
Technology
Moscow, Russia

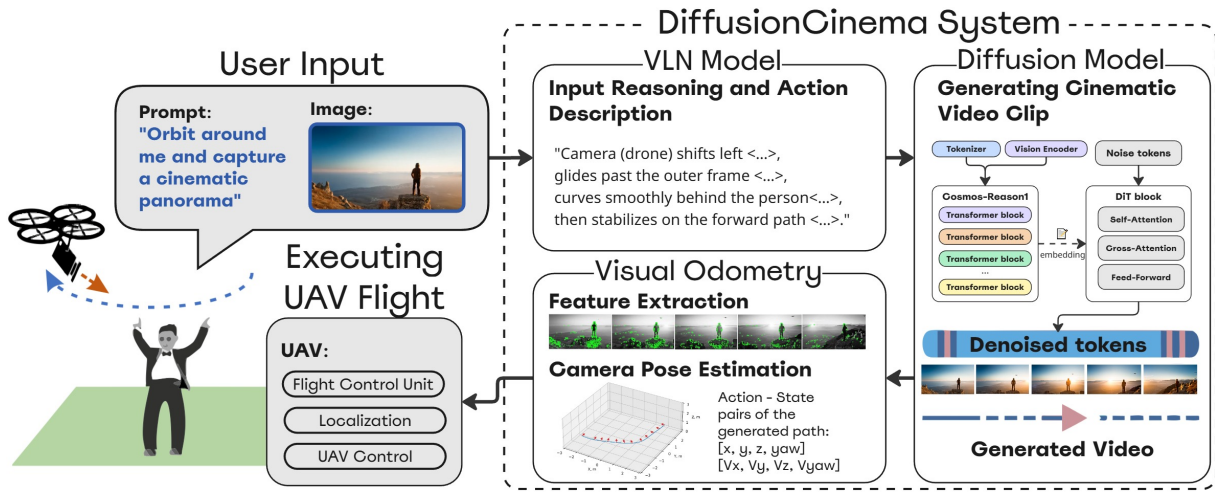


Figure 1: DiffusionCinema converts a user’s text prompt and an initial image into a UAV trajectory for autonomously recording a cinematic video. The VLN model interprets the prompt into flight actions, the diffusion model generates the video sequence, visual odometry extracts the synthetic camera movement, and the UAV follows the planned path.

Abstract

We propose a novel Unmanned Aerial Vehicles (UAV) assisted creative capture system that leverages diffusion models to interpret high-level natural language prompts and automatically generate optimal flight trajectories for cinematic video recording. Instead of manually piloting the drone, the user simply describes the desired shot (e.g., “orbit around me slowly from the right and reveal the background waterfall”). Our system encodes the prompt along with an initial visual snapshot from the onboard camera, and a diffusion model samples plausible spatio-temporal motion plans that satisfy both the scene geometry and shot semantics. The generated flight trajectory is then executed autonomously by the UAV to record smooth, repeatable video clips that match the prompt. User evaluation using NASA-TLX showed a significantly lower overall workload with our interface ($M = 21.6$) compared to a traditional

remote controller ($M = 58.1$), demonstrating a substantial reduction in perceived effort. Mental demand ($M = 11.5$ vs. 60.5) and frustration ($M = 14.0$ vs. 54.5) were also markedly lower for our system, confirming clear usability advantages in autonomous text-driven flight control. This project demonstrates a new interaction paradigm: text-to-cinema flight, where diffusion models act as the “creative operator” converting story intentions directly into aerial motion.

CCS Concepts

- **Human-centered computing** → **Natural language interfaces**; • **Computer systems organization** → *Robotic autonomy*;
- **Computing methodologies** → Motion path planning; Neural networks.

Keywords

Human-Robot Interaction; Diffusion Models; Vision-Language models; UAV Autonomous Control; Prompt-Based Video Capture.

*Both authors contributed equally to this research.

1 Introduction

Autonomous camera drones capable of following high-level verbal instructions and capturing cinematic aerial footage have long been envisioned in science fiction. Today, UAVs are widely used in film and media production [16], enabling dynamic viewpoints difficult to achieve from the ground. However, producing high-quality aerial footage remains challenging due to limited time and personnel, while requiring efficient trajectories and consistent, meaningful visual framing.

Currently, this burden falls on skilled First-Person View (FPV) pilots, who navigate drones while framing shots. Mastery of FPV control [18] requires extensive training to achieve stable high-speed flight, obstacle avoidance, and accurate 3D positioning, while cinematic storytelling demands expertise in composition, motion, timing, and transitions. Recent advances in AI-driven drone control [7, 9, 20] can automate high-speed maneuvers and complex navigation with minimal pilot input. The combination of these skill sets is rare but essential for professional UAV cinematography [15], making high-end aerial filming largely inaccessible to non-experts despite affordable hardware.

Recent research in language-conditioned UAV control has demonstrated promising mechanisms for abstracting low-level piloting. Prior work includes language-driven planning and control systems [4, 21, 25, 26], Vision Language Action (VLA) models that map visual observations and text directly to control commands [1, 2, 10, 14, 23], and aerial Vision Language Navigation (VLN) frameworks that ground instructions in 3D environments [5, 12, 13, 24, 27]. The diffusion model jointly predicts visual traversability and feasible trajectories from a single RGB image, enabling prompt-free, embodiment-agnostic navigation [28]. These approaches focus on navigation accuracy, efficiency, or task completion, but not on the stylistic and temporal qualities of cinematic footage. Video diffusion models, trained on large-scale human-shot videos, provide strong generative priors for realistic motion, transitions, and cinematic style. Recent work demonstrates their utility for UAV and robotics control by generating trajectories aligned with realistic drone motion [14, 23]. This makes diffusion models appealing for aerial cinematography, as they encode human-like camera behavior without requiring explicit supervision on filming rules.

By treating the diffusion model as a cinematographic prior within the control loop, DiffusionCinema enables text-driven aerial filming without manual piloting. In contrast to prior language-driven UAV systems focused on navigation or efficiency, our approach explicitly targets cinematic quality by inheriting stylistic camera motion from large-scale human-shot video data. This paradigm substantially lowers the barrier for aerial content creation while providing professionals with a tool for rapid prototyping of complex shots.

2 Related Work

2.1 Language-Driven Aerial Autonomy

Natural language has emerged as an effective high-level interface for UAV control, abstracting low-level piloting into semantic commands. Early work integrated Large Language Models (LLM) into task planning pipelines that translate verbal goals into executable

robotic actions [26]. This direction evolved into real-time multilingual voice control systems [4] and LLM-based reasoning frameworks for adaptive UAV and swarm trajectory planning in dynamic environments [25].

Transformer-based vision-language systems further advanced this paradigm. UAV-VLA [21], for example, generates large-scale aerial mission plans directly from satellite imagery and textual descriptions, significantly accelerating mission design. While these approaches demonstrate the feasibility and accessibility of language-conditioned UAV control, they primarily produce waypoint-based plans and do not model continuous camera motion or visual style.

2.2 Vision-Language-Action Models

VLA models unify perception, language understanding, and control in end-to-end architectures [1, 2, 10]. In aerial robotics, RaceVLA [23] maps FPV observations and language instructions directly to continuous control commands, while CognitiveDrone [14] augments this paradigm with reasoning modules for cognitively complex tasks.

Despite their effectiveness for navigation and task execution, existing VLA models are trained on utilitarian objectives and do not encode cinematographic principles. Consequently, they lack the implicit priors required for expressive camera motion and visual storytelling.

2.3 Aerial Vision-Language Navigation

VLN addresses the grounding of natural language in embodied visual environments. AerialVLN [13] introduced a benchmark for instruction-following UAVs in large-scale 3D spaces. Subsequent work expanded this setting to city-scale environments [12, 27] and realistic UAV dynamics with multimodal LLM guidance [24]. Semantic Topo-Metric Representations further enhance spatial reasoning for aerial navigation [5].

These VLN frameworks emphasize the goal completion and path efficiency, yet they do not model cinematic objectives such as shot continuity, framing, or aesthetic camera motion.

2.4 Video Diffusion Models as Motion Priors

Video diffusion models now dominate high-fidelity video generation [17], producing long, coherent sequences with realistic camera motion. Trained on large corpora of human-recorded footage, they implicitly encode cinematographic patterns such as tracking shots, orbits, and reveals.

FlightDiffusion [22] demonstrated that diffusion models can generate FPV video trajectories and associated UAV states as motion priors for control policy learning. DiffusionCinema applies diffusion-based video synthesis as a cinematographic prior for real-time UAV trajectory generation, enabling language-driven aerial cinematography grounded in human-shot videos.

3 System Overview

3.1 Diffusion Model

The depicted architecture illustrates a diffusion-based generation pipeline that fuses multimodal embeddings with transformer-driven denoising to produce high-quality visual outputs conditioned on




Figure 2: Generated video sequence for the task “Make a cinematic shot for my video vlog with me as the host.” The top row of images shows frames generated by the DiffusionCinema model, while the bottom row shows the corresponding real footage captured by the UAV following the host.

text and imagery. The system accepts two parallel inputs: a text prompt, tokenized into a linguistic embedding, and an image or video input, encoded into a visual embedding. These are combined in the Cosmos-Reason1 module [19], a transformer-based multi-modal reasoning layer that aligns textual semantics with visual context to form a unified latent representation. This representation is then projected into a modality-compatible embedding that conditions the diffusion stage.

The projected embedding guides a sequence of Diffusion Transformer (DiT) blocks operating over time-dependent latent tokens that represent the target video in a compressed space. Each block includes LayerNorm-modulated Self-Attention, Cross-Attention, and Feed-Forward components. Self-Attention refines internal token structure, while Cross-Attention injects semantic and visual conditioning signals. Time embeddings are added at each step to preserve temporal coherence. Iterative denoising progressively transforms noisy latent tokens into clean representations, effectively decoding the autoregressively predicted sequence. The resulting latent tokens can then be rendered into a final frame sequence or visual output that reflects both the prompt and conditioning imagery.

The hardware configuration consisted of an NVIDIA GeForce RTX 5090 GPU (32GB VRAM) and an Intel Core i9-14900K CPU. This setup allowed the system to perform multimodal reasoning and video synthesis for a 12 s flight sequence up to 2 min with 480p video resolution.

3.2 Path Extraction and UAV Flight Execution

The process begins with the user providing a natural-language text prompt P and an image I_0 , which together specify both the desired drone behavior and the intended visual style.

A VLN model interprets this input and generates a high-level action description $\mathcal{A} = \{a_1, a_2, \dots, a_T\}$, where each a_t denotes a semantic flight instruction at time step t , defining the UAV’s trajectory $\tau = \{x_t, y_t, z_t, \psi_t\}_{t=1}^T$. The diffusion model then tokenizes and encodes the visual input into latent tokens z_0 , and iteratively denoises them according to

$$z_{t-1} = f_{\theta}(z_t, \epsilon_t, C), \quad t = T, \dots, 1, \quad (1)$$

where $f_{\theta}(\cdot)$ is the transformer-based denoising function, ϵ_t represents sampled noise, and C is the conditioning derived from

(P, I_0, \mathcal{A}) . The final denoised tokens z_0 are decoded into a generated video V_{syn} that adheres to the cinematic motion defined by the prompt. Leveraging ORB-SLAM3 [3], we extract state-action pairs from the synthetic video:

$$\mathcal{S} = \{(s_t, a_t)\}_{t=1}^T, \quad s_t = [x_t, y_t, z_t, \psi_t, v_t], \quad (2)$$

where s_t and v_t denote the estimated UAV state and its velocity, respectively. These pairs enable alignment between virtual scene dynamics and real-world UAV behavior.

During flight, onboard modules manage control, localization, and state estimation, while visual odometry extracts image features F_t and estimates UAV pose via:

$$\hat{s}_t = g(F_t, \hat{s}_{t-1}), \quad (3)$$

where $g(\cdot)$ denotes the pose estimation function. This produces a sequence of estimated states $\hat{\tau} = \{\hat{s}_1, \dots, \hat{s}_T\}$.

To execute the cinematic motion defined by the generated trajectory τ , the UAV follows the desired path using a PID-based controller. For each state component (position or yaw), the control input u_t is computed as:

$$u_t = K_P e_t + K_I \int_0^t e_{\xi} d\xi + K_D \frac{de_t}{dt}, \quad (4)$$

where $e_t = s_t^* - \hat{s}_t$ is the tracking error between the desired state $s_t^* \in \tau$ and the estimated state \hat{s}_t obtained by OpenVINS [6], and K_P , K_I , and K_D denote the proportional, integral, and derivative gains respectively. The result is a generated video V_{syn} that combines the captured environment with user-defined creative instructions, linking physical UAV motion to virtual cinematic storytelling.

Around 46.7% of generated videos were successful, and ORB-SLAM3 was able to extract trajectories accurately even in the presence of hallucinated objects [22]. The end-to-end pipeline—from prompt to flight start takes approximately 30 s to 2 min. The generated path and the UAV’s executed flight, as well as the recorded and synthetic videos, were compared, as shown in Fig. 4.

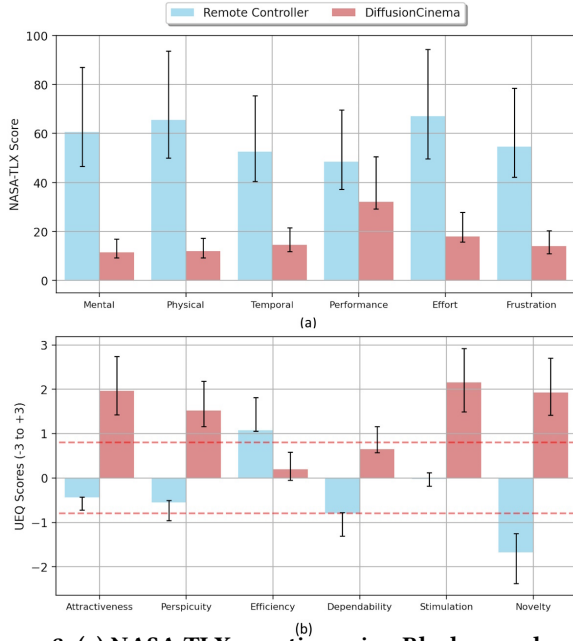


Figure 3: (a) NASA-TLX questionnaire. Black error bars denote 95% confidence interval (CI). (b) The UEQ questionnaire. Black error bars denote 95% CI. Values between -0.8 and 0.8 (in the dashed line) represent a neutral evaluation.

4 Preliminary User Evaluation

4.1 User Study Setup

The preliminary study involved a total of 10 participants (6 males and 4 females), aged between 18 and 31 years ($M = 25.9$). Participants showed varied prior experience: with drones, four reported regular use, three occasional use, and three no experience; with VLM systems, five reported regular use, three occasional use, and two no experience. Each participant recorded aerial footage with two control interfaces: (1) manual control via a Remote Controller (RC) and (2) automatic execution of a written prompt by DiffusionCinema. The task was to capture three cinematic maneuvers: orbiting, moving toward the object, and pan-orbiting. After each flight, participants completed a user survey consisting of the NASA-TLX [8] and the User Experience Questionnaire (UEQ) [11].

4.2 User Study Results

Given the nonparametric nature of the data, a Wilcoxon signed-rank test for paired samples was conducted. As shown in Fig. 3, the NASA-TLX results indicated a statistically significant difference in overall perceived workload between the interfaces ($V = 6.0, p = 0.02$). The RC elicited a higher workload ($M = 58.1, SD = 15.6$) than the proposed interface ($M = 21.6, SD = 10.6$). Analysis of the subscales confirmed our hypothesis that physical demand was rated substantially lower for the DiffusionCinema interface ($M = 12.0, SD = 5.4$), with the difference statistically significant ($V = 6.75, p = 8.4 \cdot 10^{-5}$). The frustration subscale was significantly lower for the DiffusionCinema interface ($M = 14.0, SD = 6.99$) compared to the RC ($M = 54.5, SD = 24.08$) ($V = 1.0, p = 0.003$). Based on the UEQ results, the DiffusionCinema received positive evaluations (> 0.8) for the

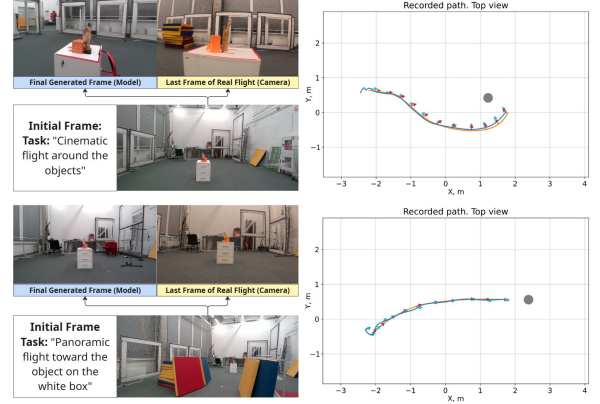


Figure 4: Comparison of the trajectory generated by ORB-SLAM from synthetic video and the trajectory executed by a real UAV: yellow line is the generated trajectory; blue line is the actual UAV path; gray circle-target object.

dimensions of Attractiveness, Perspicuity, Stimulation, and Novelty. For the RC, most metrics, e.g., Attractiveness, Perspicuity, Stimulation, Dependability, and Novelty rated as neutral (within the range of -0.8 to 0.8) or Negative with its highest score being in Efficiency.

The results indicated lower score variability in Hedonic Quality metrics between interfaces. In contrast, the Pragmatic Quality dimension did not show a pronounced difference. A potential interpretation is that users derived greater satisfaction from the contextual visual-based interaction with generated videos compared to operating a traditional RC.

5 Conclusion and Future Work

We presented a new paradigm for autonomous aerial cinematography in which diffusion models translate natural language descriptions directly into executable UAV flight trajectories. By conditioning motion on textual intent and visual context, the system lets non-experts capture complex cinematic drone shots without manual piloting. Our results show that text-driven trajectories provide an intuitive interface for aerial filmmaking, with diffusion models bridging human intent and autonomous execution. A user study further validated this interaction paradigm: NASA-TLX scores revealed significantly lower overall workload for our interface ($M = 21.6$) compared to a traditional RC ($M = 58.1$), with marked reductions in mental demand (11.5 vs. 60.5) and frustration (14.0 vs. 54.5), underscoring the system’s usability advantages. Future work will extend the system with richer multimodal inputs, including gestures, dynamic scene understanding, and real-time constraints. We also plan to enable online trajectory refinement for adaptive cinematography and expand the dataset of cinematic prompts to improve model generalization, bringing text-to-aerial cinematography closer to practical UAV deployment.

Acknowledgements

Research reported in this publication was financially supported by the RSF grant No. 24-41-02039.

References

- [1] Anthony Brohan et al. 2022. RT-1: Robotics Transformer for Real-World Control at Scale. *arXiv preprint arXiv:2212.06817* (2022). <https://arxiv.org/abs/2212.06817>
- [2] Anthony Brohan, Noah Brown, et al. 2023. RT-2: Vision-Language-Action Models Transfer Web Knowledge to Robotic Control. *arXiv preprint arXiv:2307.15818* (2023). <https://arxiv.org/abs/2307.15818>
- [3] Carlos Campos, Richard Elvira, Juan J. Gómez Rodríguez, José M. M. Montiel, and Juan D. Tardós. 2021. ORB-SLAM3: An Accurate Open-Source Library for Visual, Visual-Inertial, and Multimap SLAM. *IEEE Transactions on Robotics* 37, 6 (2021), 1874–1890. doi:10.1109/TR0.2021.3075644
- [4] Kheirreddine Choutri, Samiha Fadloun, Ayoub Khettabi, Mohand Lagha, Souham Meshoul, and Raouf Fareh. 2025. Leveraging Large Language Models for Real-Time UAV Control. *Electronics* 14, 21 (2025). doi:10.3390/electronics14214312
- [5] Yalun Gao, Zhe Wang, Liwei Jing, Dawei Wang, Xin Li, and Bingbing Zhao. 2024. Aerial Vision-and-Language Navigation via Semantic-Topo-Metric Representation Guided LLM Reasoning. *arXiv preprint arXiv:2410.08500* (2024). <https://arxiv.org/abs/2410.08500>
- [6] Patrick Geneva, Kevin Eckenhoff, Woosik Lee, Yulin Yang, and Guoquan Huang. 2020. OpenVINS: A Research Platform for Visual-Inertial Estimation. In *2020 IEEE International Conference on Robotics and Automation (ICRA)*. 4666–4672. doi:10.1109/ICRA40945.2020.9196524
- [7] Drew Hanover, Antonio Loquercio, Leonard Bauersfeld, Angel Romero, Robert Penicka, Yunlong Song, Giovanni Cioffi, Elia Kaufmann, and Davide Scaramuzza. 2024. Autonomous Drone Racing: A Survey. *IEEE Transactions on Robotics* 40 (2024), 3044–3067. doi:10.1109/TR0.2024.3400838
- [8] Sandra G. Hart. 2006. Nasa-Task Load Index (NASA-TLX); 20 Years Later. *Proceedings of the Human Factors and Ergonomics Society Annual Meeting* 50, 9 (2006), 904–908. <https://doi.org/10.1177/154193120605000909> doi:10.1177/154193120605000909
- [9] Roohan Ahmed Khan, Valerii Serpiva, Demetrios Aschalew, Aleksey Fedoseev, and Dzmitry Tsetserukou. 2025. AgilePilot: DRL-Based Drone Agent for Real-Time Motion Planning in Dynamic Environments by Leveraging Object Detection. In *2025 International Conference on Unmanned Aircraft Systems (ICUAS)*. 185–192. doi:10.1109/ICUAS65942.2025.11007799
- [10] Moo Jin Kim, Karl Pertsch, Siddharth Karamcheti, Tianhe Xiao, Ashwin Balakrishna, Suraj Nair, Rafael Rafailov, David Foster, Group Lam, Pramod Sanke, Quan Vuong, Brian Kollar, Bryan Burchfiel, Russ Tedrake, Dorsa Sadigh, Sergey Levine, Percy Liang, and Chelsea Finn. 2024. OpenVLA: An Open-Source Vision-Language-Action Model. *arXiv preprint arXiv:2406.09246* (2024). <https://arxiv.org/abs/2406.09246>
- [11] Bettina Laugwitz, Theo Held, and Martin Schrepp. 2008. Construction and Evaluation of a User Experience Questionnaire. In *HCI and Usability for Education and Work*, Andreas Holzinger (Ed.). Springer Berlin Heidelberg, Berlin, Heidelberg, 63–76.
- [12] Jungrae Lee, Takayuki Miyaniishi, Soichi Kurita, Kei Sakamoto, Daichi Azuma, Yutaka Matsuo, and Nakamasa Inoue. 2024. CityNav: Language-Goal Aerial Navigation Dataset with Geographic Information. *arXiv preprint arXiv:2406.14240* (2024). <https://arxiv.org/abs/2406.14240>
- [13] Shuwan Liu, Hanqing Zhang, Yu Qi, Peng Wang, Yan Zhang, and Qi Wu. 2023. AerialVLN: Vision-and-Language Navigation for UAVs. In *Proceedings of the IEEE/CVF International Conference on Computer Vision (ICCV)*. <https://arxiv.org/abs/2308.06735> arXiv preprint arXiv:2308.06735.
- [14] Artem Lykov, Valerii Serpiva, Muhammad Haris Khan, Oleg Sautenkov, Artyom Myshlyaev, Grik Tadevosyan, Yasheerah Yaqoot, and Dzmitry Tsetserukou. 2025. CognitiveDrone: A VLA Model and Evaluation Benchmark for Real-Time Cognitive Task Solving and Reasoning in UAVs. arXiv:2503.01378 [cs.RO] <https://arxiv.org/abs/2503.01378>
- [15] Ioannis Mademlis, Vasileios Mygdalis, Nikos Nikolaidis, and Ioannis Pitas. 2018. Challenges in Autonomous UAV Cinematography: An Overview. In *2018 IEEE International Conference on Multimedia and Expo (ICME)*. 1–6. doi:10.1109/ICME.2018.8486586
- [16] Ioannis Mademlis, Nikos Nikolaidis, Anastasios Tefas, Ioannis Pitas, Tilman Wagner, and Alberto Messina. 2019. Autonomous UAV Cinematography: A Tutorial and a Formalized Shot-Type Taxonomy. *ACM Comput. Surv.* 52, 5, Article 105 (Sept. 2019), 33 pages. doi:10.1145/3347713
- [17] Andrew Melnik, Michal Ljubicjanac, Cong Lu, Qi Yan, Weiming Ren, and Helge Ritter. 2024. Video Diffusion Models: A Survey. arXiv:2405.03150 [cs.CV] <https://arxiv.org/abs/2405.03150>
- [18] Christian Pfeiffer and Davide Scaramuzza. 2021. Human-Piloted Drone Racing: Visual Processing and Control. *IEEE Robotics and Automation Letters* 6, 2 (2021), 3467–3474. doi:10.1109/LRA.2021.3064282
- [19] NVIDIA Research. 2025. World Simulation with Video Foundation Models for Physical AI. *arXiv preprint arXiv:2511.00062* (2025). (Core World Model).
- [20] Sifat Rezwan and Wooyeol Choi. 2022. Artificial Intelligence Approaches for UAV Navigation: Recent Advances and Future Challenges. *IEEE Access* 10 (2022), 26320–26339. doi:10.1109/ACCESS.2022.3157626
- [21] Oleg Sautenkov, Yasheerah Yaqoot, Artem Lykov, Muhammad Ahsan Mustafa, Grik Tadevosyan, Aibek Akhmetkazy, Miguel Altamirano Cabrera, Mikhail Martynov, Sausar Karaf, and Dzmitry Tsetserukou. 2025. UAV-VLA: Vision-Language-Action System for Large Scale Aerial Mission Generation. In *Proceedings of the 2025 IEEE/HRI Conference*. <https://arxiv.org/abs/2501.05014> arXiv preprint arXiv:2501.05014v2.
- [22] Valerii Serpiva, Artem Lykov, Faryal Batool, Vladislav Kozlovskiy, Miguel Altamirano Cabrera, and Dzmitry Tsetserukou. 2025. FlightDiffusion: Revolutionising Autonomous Drone Training with Diffusion Models Generating FPV Video. *arXiv preprint arXiv:2509.14082* (2025). <https://arxiv.org/abs/2509.14082>
- [23] Valerii Serpiva, Artem Lykov, Artyom Myshlyaev, Muhammad Haris Khan, Ali Alridha Abdulkarim, Oleg Sautenkov, and Dzmitry Tsetserukou. 2025. RaceVLA: VLA-based Racing Drone Navigation with Human-like Behaviour. arXiv:2503.02572 [cs.RO] <https://arxiv.org/abs/2503.02572>
- [24] Xiangyu Wang, Donglin Yang, Ziqin Wang, Hohin Kwan, Jinyu Chen, Wenjun Wu, Hongsheng Li, Yue Liao, and Si Liu. 2024. Towards Realistic UAV Vision-Language Navigation: Platform, Benchmark, and Methodology. *arXiv preprint arXiv:2410.07087* (2024). <https://arxiv.org/abs/2410.07087>
- [25] Wenjing Xiao, Chenglong Shi, Miaojiang Chen, Athanasios V. Vasilakos, Min Chen, and Ahmed Farouk. 2025. LLM-based UAV Path Planning for Autonomous and Adaptive Industry Systems. *ACM Trans. Auton. Adapt. Syst.* (Nov. 2025). doi:10.1145/3774655 Just Accepted.
- [26] Bing Xie, Xiangming Xi, Xinan Zhao, Yuhang Wang, Wei Song, Jianjun Gu, and Shiqiang Zhu. 2023. ChatGPT for Robotics: A New Approach to Human-Robot Interaction and Task Planning. In *Intelligent Robotics and Applications*, Huayong Yang, Honghai Liu, Jun Zou, Zhouping Yin, Lianqing Liu, Geng Yang, Xiaoping Ouyang, and Zhiyong Wang (Eds.). Springer Nature Singapore, Singapore, 365–376.
- [27] Wenhao Zhang, Yushen Liu, Xingyu Wang, Xin Chen, Cheng Gao, and Xiaoyu Chen. 2024. Embodied-City: Embodied Aerial Agent for City-level Visual Language Navigation Using Large Language Model. In *2024 23rd ACM/IEEE International Conference on Information Processing in Sensor Networks (IPSN)*. 265–266. <https://doi.org/10.1145/3637080.3653693>
- [28] Iana Zhura, Sausar Karaf, Faryal Batool, Nipun Dhananjaya Weerakkodi Mudalige, Valerii Serpiva, Ali Alridha Abdulkarim, Aleksey Fedoseev, Didar Seyidov, Hajira Amjad, and Dzmitry Tsetserukou. 2025. SwarmDiffusion: End-To-End Traversability-Guided Diffusion for Embodiment-Agnostic Navigation of Heterogeneous Robots. arXiv:2512.02851 [cs.RO] <https://arxiv.org/abs/2512.02851>

Received 20 February 2007; revised 12 March 2009; accepted 5 June 2009