

A Universal Large Language Model - Drone Command and Control Interface

Javier N. Ramos-Silva, Peter J. Burke *Fellow, IEEE*

Abstract—The use of artificial intelligence (AI) for drone control can have a transformative impact on drone capabilities, especially when real world information can be integrated with drone sensing, command, and control, part of a growing field of physical AI. Large language models (LLMs) can be advantageous if trained at scale on general knowledge, but especially and in particular when the training data includes information such as detailed map geography topology of the entire planet, as well as the ability to access real time situational data such as weather. However, challenges remain in the interface between drones and LLMs in general, with each application requiring a tedious, labor intensive effort to connect the LLM trained knowledge to drone command and control. Here, we solve that problem, using an interface strategy that is LLM agnostic and drone agnostic, providing the first universal, versatile, comprehensive and easy to use drone control interface. We do this using the new model context protocol (MCP) standard, an open standard that provides a universal way for AI systems to access external data, tools, and services. We develop and deploy a cloud based Linux machine hosting an MCP server that supports the Mavlink protocol, an ubiquitous drone control language used almost universally by millions of drones including Ardupilot and PX4 framework. We demonstrate interface with multiple commercial (including OpenAI’s ChatGPT, Anthropic’s Claude, and Google’s Gemini) and open source LLMs. We demonstrate flight control of a real unmanned aerial vehicle (UAV, drone), decided by the LLM based on dynamic unpredictable events. In further testing, we demonstrate extensive flight planning and control capability in a simulated drone, integrated with a Google Maps MCP server for up to date, real time navigation information. This demonstrates a universal approach to integration of LLMs with drone command and control, a paradigm that leverages and exploits virtually all of modern AI industry with drone technology in an easy to use interface that translates natural language to drone control.

Index Terms—Large language model (LLM), drone, unmanned aerial vehicles (UAVs), unmanned aircraft systems (UAS).

I. INTRODUCTION

Autonomy in drones is usually based on onboard image and state processing from onboard sensors [1]. An outstanding example is the 2023 AI controlled racing drone [2] that beat a human drone pilot, similar to the IBM supercomputer beating the world chess master in the 1990s. However, challenges remain in the amount of compute power onboard due to weight and energy restrictions for all drone classes and sizes, especially small drones. With the coming of age of internet connected drones, using AI in the cloud opens new opportunities to harness the virtually unlimited compute power of data centers deployed globally. LLMs are one such technology, trained at scale. To date, the interface between the AI LLM

Javier N. Ramos-Silva and Peter J. Burke are with the Department of Electrical Engineering and Computer Science, University of California, Irvine, as well as BME, MSE, CBEMS, Physics (Burke). e-mail: pburke@uci.edu
Manuscript dated Dec. 15, 2025.

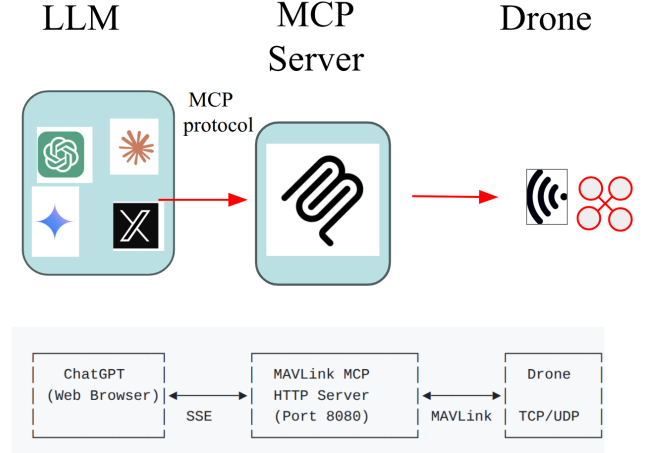


Fig. 1. **Architecture.** Any LLM that supports the MCP standard can connect to the MCP server, which in turn provides a low level interface with a drone using Mavlink protocol.

and the drone has been an unsolved challenge for general use cases. Here we show, using the model context protocol (MCP) standard, a comprehensive and complete drone control interface using the Mavlink protocol for drone communication. We demonstrate autonomous control of a real world internet connected drone (with real-time dynamic decision making by the LLM), and demonstrate more comprehensive missions with a virtual (simulated) drone. This approach is key to unlocking the power of AI from the virtual world to the physical world.

II. ARCHITECTURE

Fig. 1 shows the architecture, and Fig. 2 the concept of operations, designed to bridge the virtual world of AI with the material (physical) world of drones.

A. Concept of operations

Any LLM (private proprietary or open source, cloud or locally hosted) that supports the MCP standard can connect to the MCP server developed in this work, which we call "DroneServer".

A list of LLMs as of the writing of this paper that support the MCP server architecture is:

- **Anthropic Claude** – Native support, including Claude 3.5 Sonnet, Claude Opus 4, and Claude Sonnet 4.5. Claude Desktop app has built-in MCP client support.
- **OpenAI** – Adopted MCP in March 2025. Works with GPT-4, GPT-4 Turbo, and the GPT-5 series models. The OpenAI Agents SDK includes MCP support.



Fig. 2. **Concept of operations.** An LLM has access to multiple services, tools, and MCP servers. One of them is this drone control server, but the LLM can access any of thousands of other MCP servers. An example mission is shown integrating both a map (Google maps) and drone control server.

- **Google Gemini** – Announced support in April 2025. Works with Gemini 2.0 Flash, Gemini 2.5 Pro, and Gemini 2.5 Flash. Google launched production-ready managed MCP servers in December 2025.
- **Local/Open Source Models** – Any LLM that supports function calling can work with MCP, including:
 - Llama 3.2 and Llama 3.3 70B
 - Qwen 2.5 72B
 - Models running on Ollama (such as qwen2.5:7b)

In turn, the MCP server can connect to any drone that supports the Mavlink protocol and has an internet connection. This includes PX4 and Ardupilot, the two largest drone software packages, already used on millions of drones. The MCP server handles all drone communications and provides LLMs with a description of capabilities suitable for the context. We describe each component of the architecture in detail next.

B. Mavlink protocol

Mavlink [3] is the protocol used by open source autonomous drones running Ardupilot and PX4. This includes millions of drones (land, air, sea) and the vast majority of the global fleet of open source drones.

Mavlink supports hundreds of commands for drone control and telemetry, and is supported by libraries in most common modern high level programming languages such as C, Python, etc.

C. Model context protocol: From manual tools to universal standard LLM interface

1) *Tools: Tedious and manual agentic AI programming:*
A large language model (LLM) supports inference and text prediction based on tokens, but does not otherwise perform any function. Recently, LLMs have been programmed with the ability to call "tools" in order to interact outside the context of pure text. This enables LLMs to perform as agents, accessing internet content, reading and modifying files and databases, and even writing code. Typically, each tool is hand coded or formalized as an API, a process that requires manual attention for each set of tools and each variation of an LLM.

2) *Model Context Protocol:* In order to enable more seamless connection between LLMs and tools, the model context protocol concept was introduced by Anthropic in Nov. 2024 [4]. In December 2025, Anthropic donated the MCP standard the Linux Foundation, in order to secure it as an open, industry wide standard [5]. The MCP serves as a layer between LLMs and the rest of the virtual world by standardizing the LLM communication protocol. An MCP server can connect any LLM to any tool. MCP is now supported by all the major LLM providers (OpenAI, Anthropic, Gemini). The prime use cases initially envisioned included interaction between LLMs and (broadly) the virtual world, such as banking, finance, files, databases, websites, and social media, even to write and modify code. Fig. 3 shows the detailed specification of the MCP standard.

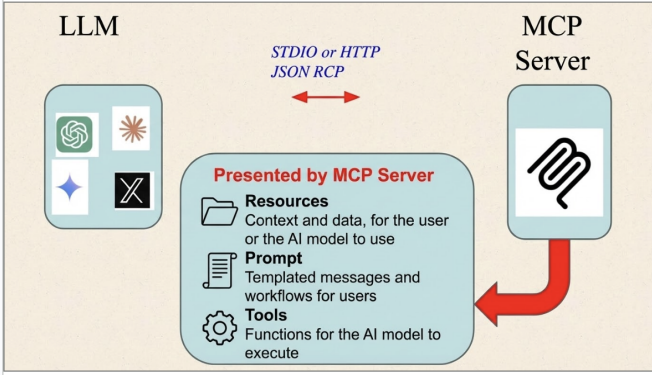


Fig. 3. **Model context protocol (MCP) standard.** The MCP server exposes resources, prompts, and tools to the LLM. The LLM does not need to know the details of the implementation of these, and uses them based on the context of the prompt.

III. DEVELOPMENT METHOD

The development method was based primarily on Cursor IDE, a fork of Microsoft’s Visual Studio Code, which allows access to modern coding tools including Anthropic’s Claude, Google Gemini, and OpenAI ChatGPT. All of the code was generated this way. This is an extension of the concept that we recently developed and published [6]. This work is forked as a major extension, test and demonstration of the original project basic MavlinkMCP (github.com/ion-gion/MAVLinkMCP), which had 10 tools. This project has 15,000 lines of code, 45 tools, detailed install instructions, as well as systemd service files to enable the MCPserver to run continuously in the background without the need for manual start. Github was used for continuous development (as recommended in [6]), and provides detailed usage instructions. Testing was performed on both a virtual and a real drone, described in more detail below.

IV. SERVER ARCHITECTURE

Fig. 4 shows the detailed architecture (the “tech stack”) used in this paper. The entire server is hosted on a cloud Linux Ubuntu instance. An MCP server (the main contribution of this work) is coded using primarily the Python language, deployed on a cloud linux instance, and connected to a drone. The MCP server tells the LLM what support it provides for the LLM to control and get information about the drone. This is high level, in the next section we dive deep into the MCP server design and implementation.

The MCP server consists of a set of code run on a cloud Linux instance with internet connectivity. The codebase is custom for this work and is available on github at github.com/PeterJBurke/droneserver. The codebase is mostly written in Python, because of all of the packages available both for the drone command and control interface, and the LLM interface. Fig. 4 shows in detail the tech stack used by the MCP server. We describe each below.

A. Internals

The internal code provides custom, hand coded interface between the drone and the LLM. This write once, use multiple

times provides drone pilots and LLM context engineers with a pre-configured interface, so the hand coding is not necessary. Natural language prompts are automatically translated into drone command and control interactions. This represents the first versatile, universal interface between any drone supporting Mavlink (which is most of them), and any LLM supporting MCP. Thus, the impact is expected to be vast for applications of individual single drones with the significant resources of LLMs, as well as at scale with coordinated swarms of drones and swarms of agents.

B. LLM-MCP server link

The MCP Python SDK [7] is the official Python implementation of the Model Context Protocol, serving as a framework for building servers that expose tools, resources, and prompts to AI applications like Claude. It enables developers to build MCP servers that expose resources, tools, and prompts to Large Language Models in a standardized way. Once deployed, it provides a standardized way to create integrations that allow AI assistants and agents to interact with external systems, databases, APIs, and services through a well-defined protocol. It uses standard transports like stdio, SSE, and Streamable HTTP for communication. (Here, we use HTTP). It is the primary machine that provides context and LLM interaction.

The package includes base classes and utilities for defining server capabilities, handling client connections, and managing the request/response lifecycle. Developers can use it to build custom MCP servers that extend an AI’s capabilities - for example, connecting to databases, file systems, or third-party APIs - while maintaining a consistent interface that MCP-compatible clients can consume.

C. Drone to MCP server link

1) *Low level Mavlink and TCP/IP are abstracted from the LLM:* Starting from the bottom, the low level bit movement from the MCP server to the drone is through TCP/IP. At the next level up, the Mavlink protocol is used. Mavlink messages are very low level messages, and there are hundreds of messages defined. Although it would be possible to code all of them up into the server, the LLM may not need or be able to handle such a fine grained control of the drone detailed state and configuration. In addition, it may be too taxing on the context window (see below) to define hundreds of tools, one for each Mavlink message. This is discussed in more detail below in the section called “Number of tools vs context size”. The other reason is that having a tool for each Mavlink message type would be much lower level than a typical use case for an LLM, which we envision as integrating at a higher level other training data and even other MCP servers and tools for integrative systems meta-engineering rather than low level control such as throttle setting, bank angle, etc. Therefore, in this work, we did not use Mavlink as the base set of commands to expose to the LLM.

2) *MavSDK is a higher level set of commands used for this work:* While Mavlink is the protocol, there are two

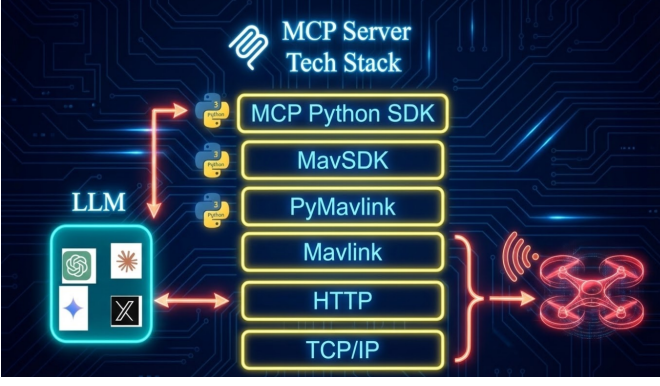


Fig. 4. **Tech stack.** The tech stack of the MCP server developed in this work. The drone communicates over TCP/IP using Mavlink protocol, while the LLM communications over HTTP using the MCP protocol. The server contains custom code to coordinate all the interactions to provide seamless integration between the LLM and the drone.

Python packages that handle communications, links, and provide higher level commands and methods within the Python application. These are Pymavlink and MavSDK. Pymavlink provides a direct python implementation of the MAVLink protocol. For example, PyMavlink can be used to set the throttle or read the attitude and IMU. MavSDK is higher level abstraction, which enables more mission oriented commands, such as “go to xyz location” “take off” “land”. MavSDK also handles establishing and maintaining the communications links under the hood. Therefore, we used MavSDK in this work. Our model exposes the key MavSDK methods as tools to the LLM via the MCP server, discussed next.

MavSDK provides several high level commands such as “take off to xxx meters”, or “fly to xyz position”, commands which are not available as simple Mavlink commands. Of the 155 MavSDK methods, we chose a subset to implement in this initial work. Implementing all of the methods was not deemed necessary at this time, and this would likely consume too many tokens in the LLM context (see below). Table III in the appendix lists all 155 of the methods in MavSDK (grouped by major function), whether they are exposed as tools to the LLM, and a brief description of their tasks. Of the 155, 40 are exposed. Table I below shows as a summary how many of each class are exposed. We discuss the selection process in more detail below.

D. Beyond one tool per MavSDK method

In developing the MCP server and testing it on real world and simulated real world scenarios, we found that the LLM was not well suited to handle simply MavSDK methods presented as tools. For example, the LLM would immediately assume that the drone was at its new location after sending a goto command via the goto tool. In response to a prompt “Take off, fly to xyz location and land”, the LLM would send all commands simultaneously, resulting in the drone landing before it reached the target location. This could also lead to dangerous situations resulting in a crash. For example, if prompt was takeoff to 100 m and fly to xyz, the LLM may send the take off and fly to command in rapid succession,

TABLE I
MAVSDK PYTHON METHOD IMPLEMENTATION SUMMARY

Category	Total	Implemented	Coverage
Action	22	10	45%
Telemetry	31	17	55%
Mission	10	6	60%
MissionRaw	7	2	29%
Param	7	5	71%
Camera	21	0	0%
Gimbal	8	0	0%
Offboard	10	0	0%
FollowMe	7	0	0%
Geofence	2	0	0%
ManualControl	3	0	0%
Info	5	0	0%
Calibration	6	0	0%
LogFiles	3	0	0%
FTP	9	0	0%
Tune	1	0	0%
Shell	2	0	0%
Transponder	1	0	0%
TOTAL	~155	40	26%

and the drone would not have time to ascend to the initial take off height, resulting in a low altitude flight towards the final destination, which may be below the level of obstacles, resulting in a crash. Thus, a simple “one tool per MavSDK” method is not advisable for an MCP drone command and control server.

Therefore, we decided to manually add some additional tools, such as “wait for xxx” to be enabled. Several additional tools were defined, based on the author’s extensive experience with programming drones [6], [8]. In the future, it would be a good idea to automate this or even use AI to improve the tool set based on a database of mission profiles. For now, the tools were manually curated and tested. Table II shows a summary of how many custom and MavSDK commands were developed.

E. One off vs. continuous drone control

Modern LLMs are designed for prompt/response operation, which does not fit well with continuous command and control of drones for long missions. The architect of modern LLMs is “fire and forget”. However, for drone flight, there should in many cases be continuous monitoring, which LLMs are not good at. For example, the LLM may say it checks the progress every once in a while but it does not do it. The LLM also told the drone to take off and then immediately told it to fly to xyz location, before the takeoff maneuver was complete, causing the (virtual) drone to crash into an obstacle. Also, the monitor location method we used during development did not provide the user with realtime feedback of the drone location or status. In fact one option was to just wait for the set_location to return complete, which could block the LLM for the length of the mission, which might be as long as 30 minutes or longer. Therefore, we had to implement some logic of real time monitoring of the drone into the MCP server itself. This made the MCP server a kind of ground control station with its

own internal memory and logic, which is not the goal. Ideally, all the memory, logic, real time, long term monitoring would be done by the LLM, and the MCP server would just be an interpreter between the drone and the LLM. We do not know what the correct long term solution to this is. LLM technology with real time, long term situational awareness and memory needs to be developed for this approach to scale and reach its full potential.

The specific timing and coordination is specific to the LLM model used, and the chatbot and/or agentic wrapper. For closed source providers, these details are usually not exposed to the public. For example, ChatGPT’s agentic mode works like this: Run ALL tool calls in sequence. Only show output to the user AFTER the turn is complete. It does not pause between tool calls to show intermediate results. We attempted to work around this with the DISPLAY_TO_USER tool in order to give the user incremental progress reports on the status of the flight, but ChatGPT waited until the end to show them in some cases

It is an important topic for future research to develop agentic LLM systems for continuous drone command and control. Once developed, the interface here can serve as a continuous, real time, standardized, and easy to use bridge between the virtual LLM world and the real world.

TABLE II
SUMMARY OF EXPOSED MCP TOOLS

Category	MAVSDK Eq.	Custom	Total
Flight Control	4	1	5
Safety	3	0	3
Navigation	4	5	9
Mission Management	6	4	10
Telemetry	14	0	14
Parameter Management	3	0	3
Other	0	1	1
TOTAL	34	11	45

V. DEMONSTRATION AND TESTING

Demonstration and testing was performed on a real drone and a virtual drone. The real drone provided real world testing, while the virtual drone provided more extensive testing in situations not suitable, safe, or allowed with a real drone. In the main text, we use OpenAI. Claude Desktop was also demonstrated (not shown). In the appendix, we show and discuss demonstrated with open-source, locally run LLMs using LMStudio.

A. Real drone

1) *Drone design*: The drone design was a sub-250g 4 inch quad running Ardupilot, as described in ref. [9]. Some modifications were needed for stable flight in our small (10 x 10 x 10 foot) drone cage. A lidar and optical flow sensor was used for position stabilization with 1 cm accuracy. This enabled indefinite stable hover, despite the weak or no GPS signal. As GPS hold stability is not enough, even in the presence of a good lock in our small cage, the GPS functionality was completely disabled in the software. A picture of the drone and the LIDAR is shown in Fig. 5.




Fig. 5. Picture of drone used in this work. A LIDAR and optical flow sensor is used for GPS-denied flights, for example in the drone cage.

2) *Demo in cage: Initial flight test*: The drone was equipped with a Raspberry Pi Zero W, connected to the drone via UART, and providing WiFi connection to the internet. Mavlink Router [10] passed all Mavlink traffic from the internet to the flight controller. A connection to the drone with a laptop running Mission Planner ground control station (using TCP connectivity) was initially used to confirm the drone could take off, loiter, and land autonomously in the cage safely before the LLM control was tested.

3) *Demo in cage: LLM controlled flight test*: Once stable hover and flight was demonstrated under internet control, the LLM was then connected to the drone via the MCP server. The MCP server has the IP address of the drone as an environmental parameter, and runs as a service on a cloud Linux instance. During the flight, the drone was also monitored by a simultaneous connection to Mission Planner, still connected from the first test above.

4) *Details of MCP server deployment*: In order to handle firewalls, we used a Tailscale VPN to allow transparent, secure communication from the MCP server in the cloud to the drone. The MCP server runs continuously without the need for user monitoring. However, for debugging purposes, MCP activities are programmed to be logged to the terminal for status monitoring. Since the MCP server runs as a systemd service/daemon, it is always on at boot. The demands on the Linux instance are nominal, so the cheapest Linux cloud instances provide plenty of processing and I/O power. These are readily available from multiple service providers for a low cost.

5) *Demo in cage: Actual flight tests*: Fig. 6 shows the actual flight test. The drone was on the ground, without the propellers spinning. The LLM was asked to flip a coin, and take off if it came up heads. Then, the LLM was asked a question about movies, and if it was true, to land the drone. Both maneuvers were executed flawlessly by the LLM, as shown in Fig. 6. This demonstrates for the first time LLM natural language control of a real drone in response to unpredictable or pre-trained world knowledge using a universal MCP interface.

LLM control of a real drone



<p>PROMPT</p> <p>User</p> <p>flip a coin. if it is heads, arm the drone and takeoff to 1 m</p> <p>Assistant</p> <p>Let's flip a coin:</p> <p>🟡 Flipping...</p> <p>It's heads!</p> <p>LLM RESPONSE TO CALL MCP</p>	<p>Now, I will proceed to arm the drone and takeoff to 1 meter.</p> <pre> mavlink ├── arm_drone └── takeoff </pre> <p>The coin flip was heads, so the drone has been armed and takeoff to an altitude of 1 meter has been initiated. If you need live updates on status, location, or want to proceed with more commands, just let me know!</p>	 <p>Drone taking off:</p>
<p>PROMPT</p> <p>User</p> <p>land if darth vader is lukes father</p> <p>Assistant</p> <p>Yes, Darth Vader is indeed Luke's father in Star Wars.</p> <p>LLM RESPONSE TO CALL MCP</p>	<p>Following your instruction, I will proceed to land the drone</p>	 <p>Drone landing:</p>

Fig. 6. **LLM control of a real drone.** (A) Demonstration of LLM controlled take off in a drone cage. The LLM decides based on a virtual coin flip if it should command the drone to take off. (B) Demonstration of LLM controlled landing. The LLM is asked a question based on its trained data, and uses the answer to that question to decide autonomously whether to command the drone to land.

B. Virtual drone

1) *SITL instance:* A SITL Software in the loop [11], [12] instance of a virtual drone was deployed on a cloud hosted Ubuntu 22.04 instance. The virtual drone thus had an IP address. Again, we used Tailscale VPN for easy secure connection between firewalled systems. A ground control station (QGroundControl) was used to continuously monitor the status and position of the virtual drone on a map.

2) *LLM virtual drone control:* Extensive (virtual) test flights were performed to confirm the full functionality of the software MCP server during development. The project was able to control the drone take off, land, fly to, arm, disarm, and other basic functionalities. This demonstrated the ability of an LLM to fly the drone virtually anywhere in the world.

3) *LLM virtual drone control: Hicups:* One of the disadvantages to this approach is the LLM was only willing to do a

certain number of tool calls while monitoring the drone flight. Also, the LLM would not always follow the prompt instruction to loop between tool calls to check the drone status. For this reason, at this juncture, the MCP server is not able to follow the drone on long missions (longer than about 5-10 minutes). This is a limitation of the LLM model used, and not of this work.

4) *Integration with other MCPs servers: Google maps:* During testing, we would ask the drone to fly to the nearest grocery store, but the LLM model did not have up to date information about the world map. By a series of fortunate events, during the writing of this paper, Google decided to open up Google Maps to an MCP server on Dec. 10, 2025 [13]. Therefore, we used this as an opportunity to demonstrate multiple MCP servers in a single agent for drone control. Shown in Fig.7 is a demo where google maps was used to provide up to date real time information about local store,

and fly the drone there. This is a major milestone. Thus, we have demonstrated MCP LLM drone control, and other MCP LLM integration for real time, global navigation information for drone command and control.

VI. DISCUSSION

A. Number of tools vs context size

A typical maximum number of tokens for a commercial LLM is around 100k-1M tokens. Local LLMs with less compute power have smaller limits. Anthropic has noted that MCP servers can consume a large number of tokens [14], and has suggested strategies to address this. In this work, we used about 5k tokens for the tool definitions (45 tools). For this application, this is acceptable. However, this needs to be taken into account for future agentic systems with many different MCP servers.

B. Limits and extensions of this approach

This approach is the first demonstration of LLM control of a drone through a scalable, industry standard interface platform MCP. It abstracts away from the LLM the need to know the details of how the drone operates or communicates. As such, it represents the first step towards physical AI, where the LLM has knowledge of the physical world and, in this case, control of it.

However, it only has a small amount of information in this realization. The amount of information about the drone in this work is only the gps location, orientation, velocity. In principle additional data such as temperature, humidity, wind, etc, could be beamed down from the drone's sensors.

However, the work does not provide enough information for the LLM to enable the LLM to provide a more sophisticated 3d model of the physical world. A possible extension of this project would be to enable this capability. One such strategy could be to equip swarms of drones with Lidar, Radar, sonar, or other 3d mapping abilities, and to give dynamic information into the LLM directly. This would be a step towards cyber-physical integration at scale: Similar to how google earth is a computer map of the world, one could envision an extension of this work to an LLM model of the entire physical world, with dynamic as well as static, high resolution 3d dimensional representations of objects and their interactions. Such a technology would be transformative and bring AI from the virtual to the physical world for applications we cannot yet even imagine.

C. Safety

We did our test flights in a drone cage. Obviously, there are safety issues. For one, we firmly believe that there should always be a human in the loop for possible manual override.

In addition, there should be some reliable way to ensure the LLM does not break out of any firewall rules. For example, the MCP should not allow the AI to override the override, e.g. lock the human out of the loop problematically. If the MCP server is properly configured, the LLM will not be able to do this.

There is another important question: LLM behavior is not deterministic and therefore not predictable exactly. How should the safety of AI drone control be tested? What standards should be used? What should the test protocols be? These are questions beyond the scope of this paper.

VII. SIGNIFICANCE AND IMPACT

The significance of this work is the ability to integrate with other LLM models, as well as real-time, real-world data using additional MCP servers. The following are concepts enabled by this work.

A. Integrated autonomous missions

Real time, real world data could be included in separate MCP servers. The LLMs could be trained to incorporate this for specific missions, which will be discussed next.

1) *Firefighting*: Firefighting requires response to dynamic and rapidly changing situations. Here, LLM models integrated with drones could be used for rapid assessment and planning to strategically deploy precious resources for maximum impact.

2) *SAR*: The search and rescue of people, ground vehicles, sea vehicles, and downed aircraft could be enabled using agentic AI for planning, search grid optimization, and image processing.

3) *BVLOS*: Beyond visual line of sight could benefit from LLMs for enhanced planning and prediction for collision avoidance and air traffic control.

B. Scaling to multiple drones

Finally, scaling from one to multiple drones could enable agent-AI coordination of swarms of drones for coordinated, complex missions. Swarms of agents could control swarms of drones.

C. Prior art confirms and affirms vast potential of LLMs in drones in general

Many of these advantages of LLM use in drones have also been discussed conceptually in [15]–[17], [17]–[34], and references therein. Some attempts have been made to hand-code the tools for LLM-drone integration [26], [35]–[50] which, as mentioned above, lack universal and versatile ability to interact with all LLMs supporting MCP and all drones supporting Mavlink, and they are also not open source like this project, which is made freely available to the entire drone community under the liberal GNU license. We are not discounting those works; some of the themes are extremely significant, involved, complex, and comprehensive. However, each is only usable for that particular use case. What we are aiming to do with this paper is to leverage catalytically all of the excellent technical talent and hard work that has gone into LLM-drone integration into a new, standard, universal interface, that would prevent write once, use once, publish once use cases, no matter how significant or complex, into a larger ecosystem of drone-LLM technology, broadly available, and easily deployable, to the whole world, not just LLM experts, matrix programmers, wealthy companies, or wealthy

LLM control of a simulated drone

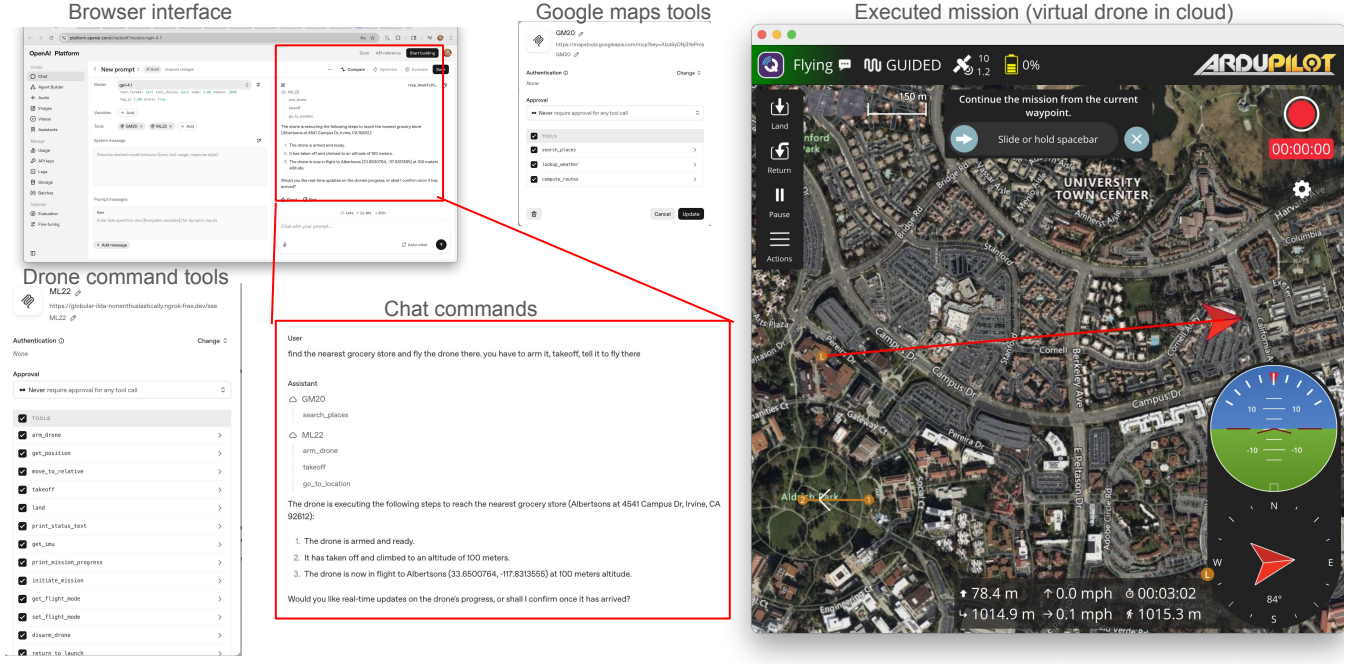


Fig. 7. **LLM control of a virtual drone.** (A) Browser interface, with inset showing some of the exposed tools for the DroneServer MCP, and Google maps MCP, as well as an example prompt for a drone mission. (B) Drone mission flown by the virtual drone, under control of the LLM, monitored in real time by a separate connection to the drone using QGroundControl.

institutions with high end hardware, but the drone community of users (industry, academia, government) and tinkerers alike, and at scale. In our opinion, that is the only way drone and AI technology integration will make a global impact on humanity and allow drones to evolve to their true potential. Thus, regardless of this editorial, and independent of the reader's opinion of it, there is broad, general consensus of the significance of using LLMs for a variety of drone use cases. Prior art clearly establishes the need for a universal, easy to use interface between LLMs and drones in general, which we provide in this paper for the first time. With regard to prior art, then, our work takes a significant step to enable in practice what has been proposed mathematically or in conceptual form in extensive literature on the subject to date.

VIII. CONCLUSION

We have demonstrated a comprehensive, versatile, easy to use drone command and control interface, connecting LLMs with drones. The method applies to a large class of drones and LLMs, and can be cheaply and easily implemented for a broad variety of use cases. This brings drones into the world of LLM agentic AI for a large class of future applications.

ACKNOWLEDGMENTS

This work was done as a demonstration for the EECS 195 Drone course during Fall 2025 [9]. We thank lab manager Shawn Davis for help maintaining the lab and drone cage necessary for this work, and the UC Irvine EECS department

for allowing us to develop and teach this hands on drone class with AI and autonomy as a feature.

REFERENCES

- [1] D. Caballero-Martin, J. M. Lopez-Guede, J. Estevez, and M. Graña, "Artificial intelligence applied to drone control: A state of the art," *Drones*, vol. 8, no. 7, p. 296, 2024.
- [2] E. Kaufmann, L. Bauersfeld, A. Loquercio, M. Müller, V. Koltun, and D. Scaramuzza, "Champion-level drone racing using deep reinforcement learning," *Nature*, vol. 620, no. 7976, pp. 982–987, 2023.
- [3] L. Meier, "Mavlink: Micro air vehicle communication protocol," <https://mavlink.io>, 2013, accessed: August 1, 2025.
- [4] Anthropic. (2024) Model context protocol (mcp) specification. Model Context Protocol. Accessed: Dec. 19, 2025. [Online]. Available: <https://modelcontextprotocol.io/specification/>
- [5] The Linux Foundation, "Linux foundation announces the formation of the agentic AI foundation (AAIF), anchored by new project contributions including model context protocol (MCP), goose and AGENTS.md," Press Release, Dec 2025, accessed: Dec. 19, 2025. [Online]. Available: <https://www.linuxfoundation.org/press/linux-foundation-announces-the-formation-of-the-agentic-ai-foundation>
- [6] P. Burke, "Robot builds a robot's brain: Ai generated drone command and control station hosted in the sky," *arXiv preprint arXiv:2508.02962*, 2025.
- [7] Anthropic, "Model context protocol python sdk," <https://github.com/modelcontextprotocol/python-sdk>, 2024, accessed: Dec. 19, 2025.
- [8] L. Hu, O. Pathak, Z. He, H. Lee, M. Bedwany, J. Mica, and P. J. Burke, "cloudstation: a cloud-based ground control station for drones," *IEEE Journal on Miniaturization for Air and Space Systems*, vol. 2, no. 1, pp. 36–42, 2020.
- [9] P. Burke, P. Wei, M. Fakhri, and D. Burke, "Drones from a to z: Experiential learning at its finest," <https://doi.org/10.36227/techrxiv.175695608.82891552/v1>, 2025.
- [10] MAVLink Router Project, "mavlink-router," <https://github.com/mavlink-router/mavlink-router>, 2024, accessed: Dec. 19, 2025.

- [11] ArduPilot Dev Team, "SITL Simulator (Software in the Loop)," <https://ardupilot.org/dev/docs/sitl-simulator-software-in-the-loop.html>, 2025, accessed: 2025-08-01.
- [12] P. Burke, "A simulated, virtual drone for testing and development," <https://github.com/PeterJBurke/CreateSITLenv>, 2025, accessed: 2025-08-01.
- [13] M. Bachman and A. Berenberg. Announcing official MCP support for google services. Google Cloud. [Online]. Available: <https://cloud.google.com/blog/products/ai-machine-learning/announcing-official-mcp-support-for-google-services>
- [14] Anthropic. (2024, Nov) Code execution with MCP: building more efficient AI agents. Anthropic Engineering. Accessed: Dec. 19, 2025. [Online]. Available: <https://www.anthropic.com/engineering/code-execution-with-mcp>
- [15] N. Ak Kanigur, M. Mert, and I. Duru, "Leveraging large language models and artificial intelligence for uavs in 6g-enabled non-terrestrial networks," in *2025 9th International Symposium on Multidisciplinary Studies and Innovative Technologies (ISMSIT)*. IEEE, 2025, pp. 1–7.
- [16] Y. Ping, T. Liang, H. Ding, G. Lei, J. Wu, X. Zou, K. Shi, R. Shao, C. Zhang, W. Zhang *et al.*, "Multimodal large language models-enabled uav swarm: Towards efficient and intelligent autonomous aerial systems," *arXiv preprint arXiv:2506.12710*, 2025.
- [17] F. S. Chagas, N. Ruseno, and A. A. Bechina, "Artificial intelligence approaches for uav deconfliction: A comparative review and framework proposal," *Automation*, vol. 6, no. 4, p. 54, 2025.
- [18] Z. Yang, Y. Zhang, J. Zeng, Y. Yang, Y. Jia, H. Song, T. Lv, Q. Sun, and J. An, "Ai-driven safety and security for uavs: From machine learning to large language models," *Drones*, vol. 9, no. 6, p. 392, 2025.
- [19] Y. Tian, F. Lin, Y. Li, T. Zhang, Q. Zhang, X. Fu, J. Huang, X. Dai, Y. Wang, C. Tian *et al.*, "Uavs meet llms: Overviews and perspectives towards agentic low-altitude mobility," *Information Fusion*, vol. 122, p. 103158, 2025.
- [20] H. Kheddar, Y. Habchi, M. C. Ghanem, M. Hemis, and D. Niyato, "Recent advances in transformer and large language models for uav applications," *arXiv preprint arXiv:2508.11834*, 2025.
- [21] Y. Chen, X. Que, J. Zhang, T. Chen, G. Li, and J. Chen, "When large language models meet uavs: How far are we?" *arXiv preprint arXiv:2509.12795*, 2025.
- [22] J. Wu, H. You, B. Sun, and J. Du, "Llm-driven pareto-optimal multi-mode reinforcement learning for adaptive uav navigation in urban wind environments," *IEEE Access*, 2025.
- [23] R. Sapkota, K. I. Roumeliotis, and M. Karkee, "Uavs meet agentic ai: A multidomain survey of autonomous aerial intelligence and agentic uavs," *arXiv preprint arXiv:2506.08045*, 2025.
- [24] D. D. Cidjeu, J. L. K. E. Fendji, V. C. Kamla, and I. Tchappi, "Uav leveraging genai/llms, a brief survey," *Procedia Computer Science*, vol. 265, pp. 382–389, 2025.
- [25] X. Zhang, Y. Tian, F. Lin, Y. Liu, J. Ma, K. S. Szatmáry, and F.-Y. Wang, "Logisticsvln: Vision-language navigation for low-altitude terminal delivery based on agentic uavs," *arXiv preprint arXiv:2505.03460*, 2025.
- [26] L. Yuan, C. Deng, D.-J. Han, I. Hwang, S. Brunswicker, and C. G. Brinton, "Next-generation llm for uav: From natural language to autonomous flight," *arXiv preprint arXiv:2510.21739*, 2025.
- [27] S. Javaid, H. Fahim, B. He, and N. Saeed, "Large language models for uavs: Current state and pathways to the future," *IEEE Open Journal of Vehicular Technology*, 2024.
- [28] F. Yao, Y. Yue, Y. Liu, X. Sun, and K. Fu, "Aeroverse: Uav-agent benchmark suite for simulating, pre-training, finetuning, and evaluating aerospace embodied world models," *arXiv preprint arXiv:2408.15511*, 2024.
- [29] V. S. A. Duvvuru, B. Zhang, M. Vierhauser, and A. Agrawal, "Llm-agents driven automated simulation testing and analysis of small uncrewed aerial systems," *arXiv preprint arXiv:2501.11864*, 2025.
- [30] H. Wang, Z. Chen, G. Li, B. Ma, and C. Li, "Chat with uav-human-uav interaction based on large language models," *arXiv preprint arXiv:2512.08145*, 2025.
- [31] A.-M. Khan, I. U. Rehman, N. Saeed, D. Sobnath, F. Khan, and M. A. K. Khattak, "Context-aware autonomous drone navigation using large language models (llms)," in *Proceedings of the AAAI Symposium Series*, vol. 6, no. 1, 2025, pp. 102–107.
- [32] B. Han, Y. Chen, J. Li, J. Li, and J. Su, "Swarmchain: Collaborative llm inference for uav swarm control," *IEEE Internet of Things Magazine*, 2025.
- [33] E. M. Eumi, H. Abbass, and N. Marcus, "Swarmchat: An llm-based, context-aware multimodal interaction system for robotic swarms," in *International Conference on Swarm Intelligence*. Springer, 2025, pp. 181–192.
- [34] M. Schuck, D. O. Dahanagammaarachchi, B. Sprenger, V. Vyas, S. Zhou, and A. P. Schoellig, "Swarmgpt: Combining large language models with safe motion planning for drone swarm choreography," *IEEE Robotics and Automation Letters*, 2025.
- [35] D. Nunes, R. Amorim, P. Ribeiro, A. Coelho, and R. Campos, "A framework leveraging large language models for autonomous uav control in flying networks," *arXiv preprint arXiv:2506.04404*, 2025.
- [36] S. Mishra, R. D. Yadav, A. Das, S. Gupta, W. Pan, and S. Roy, "Aermani-vlm: Structured prompting and reasoning for aerial manipulation with vision language models," *arXiv preprint arXiv:2511.01472*, 2025.
- [37] A. Koubaa and K. Gabr, "Agentic uavs: Llm-driven autonomy with integrated tool-calling and cognitive reasoning," *arXiv preprint arXiv:2509.13352*, 2025.
- [38] S. K. Lim, M. J. Y. Chong, J. H. Khor, and T. Y. Ling, "Taking flight with dialogue: Enabling natural language control for px4-based drone agent," *arXiv preprint arXiv:2506.07509*, 2025.
- [39] S. Ahmmad, Z. A. Aditto, M. M. Hossain, N. Yeasmin, and S. Hossain, "Autonomous navigation of cloud-controlled quadcopters in confined spaces using multi-modal perception and llm-driven high semantic reasoning," *arXiv preprint arXiv:2508.07885*, 2025.
- [40] K. Choutri, S. Fadloun, A. Khettabi, M. Lagha, S. Meshoul, and R. Fareh, "Leveraging large language models for real-time uav control," *Electronics*, vol. 14, no. 21, p. 4312, 2025.
- [41] G. Chen, X. Yu, N. Ling, and L. Zhong, "Typefly: Flying drones with large language model," *arXiv preprint arXiv:2312.14950*, 2023.
- [42] J. Zhao and X. Lin, "General-purpose aerial intelligent agents empowered by large language models," *arXiv preprint arXiv:2503.08302*, 2025.
- [43] J. Cleland-Huang, P. A. A. Granadeno, A. M. R. Bernal, D. Hernandez, M. Murphy, M. Petterson, and W. Scheirer, "Cognitive guardrails for open-world decision making in autonomous drone swarms," *arXiv preprint arXiv:2505.23576*, 2025.
- [44] A. Navarro, C. de Quinto, and J. A. Hernández, "Beyond visual line of sight: Uavs with edge ai, connected llms, and vr for autonomous aerial intelligence," *arXiv preprint arXiv:2507.15049*, 2025.
- [45] Á. Moraga, J. de Curtò, I. de Zarzà, and C. T. Calafate, "Ai-driven uav and iot traffic optimization: Large language models for congestion and emission reduction in smart cities," *Drones*, vol. 9, no. 4, p. 248, 2025.
- [46] L. Wassim, K. Mohamed, and A. Hamdi, "Llm-daas: Llm-driven drone-as-a-service operations from text user requests," in *The International Conference of Advanced Computing and Informatics*. Springer, 2024, pp. 108–121.
- [47] S. Majumdar, S. E. Kirkley, and B. B. Mallik, "Llm-guided hybrid architecture for autonomous fire response: Dialog-driven planning in space and disaster missions," in *2025 IEEE World AI IoT Congress (AIoT)*. IEEE, 2025, pp. 1049–1054.
- [48] Q. Zhou, J. Wu, M. Zhu, Y. Zhou, F. Xiao, and Y. Zhang, "Llm-ql: a llm-enhanced q-learning approach for scheduling multiple parallel drones," *IEEE Transactions on Knowledge and Data Engineering*, 2025.
- [49] G. Chen, X. Yu, N. Ling, and L. Zhong, "Chatfly: Low-latency drone planning with large language models," *IEEE Transactions on Mobile Computing*, 2025.
- [50] M. L. Tazir, M. Mancas, and T. Dutoit, "From words to flight: Integrating openai chatgpt with px4/gazebo for natural language-based drone control," in *International Workshop on Computer Science and Engineering*, 2023.



Javier N. Ramos-Silva received his M.Sc. degree in telecommunications engineering and B.Eng. degree in electronics and telecommunications from the National Polytechnic Institute (IPN), México, in 2020 and 2018, respectively. He was a visiting researcher at Universitat Autònoma de Barcelona (UAB) in 2019. He is currently working toward the Ph.D. in EECS at the University of California, Irvine, USA. His main research areas are quantum sensing, compact modeling, antennas and microwave circuit design.



Peter J. Burke (M'02–SM'17–F'20) received the Ph.D. degree in physics from Yale University, New Haven, CT, USA, in 1998. From 1998 to 2001, he was a Sherman Fairchild Postdoctoral Scholar in physics with the California Institute of Technology, Pasadena, CA, USA. Since 2001, he has been a Faculty Member with the Department of Electrical Engineering and Computer Science, University of California at Irvine, Irvine, CA, USA.

SUPPLEMENTARY MATERIALS

A. Open-source local LLM demo

In Fig. 8, we use LM Studio running on a Macbook Air M4 with 16 GBytes of RAM. (Thus this can be done on a local machine with cost around one thousand dollars.) The model used is the open-source model qwen2.5-7b-instruct. Note that the nominal context window size of 4k tokens was too small to fit the MCP server. Therefore, a context window of size 32k tokens was used.

Open-source, local LLM control of a simulated drone

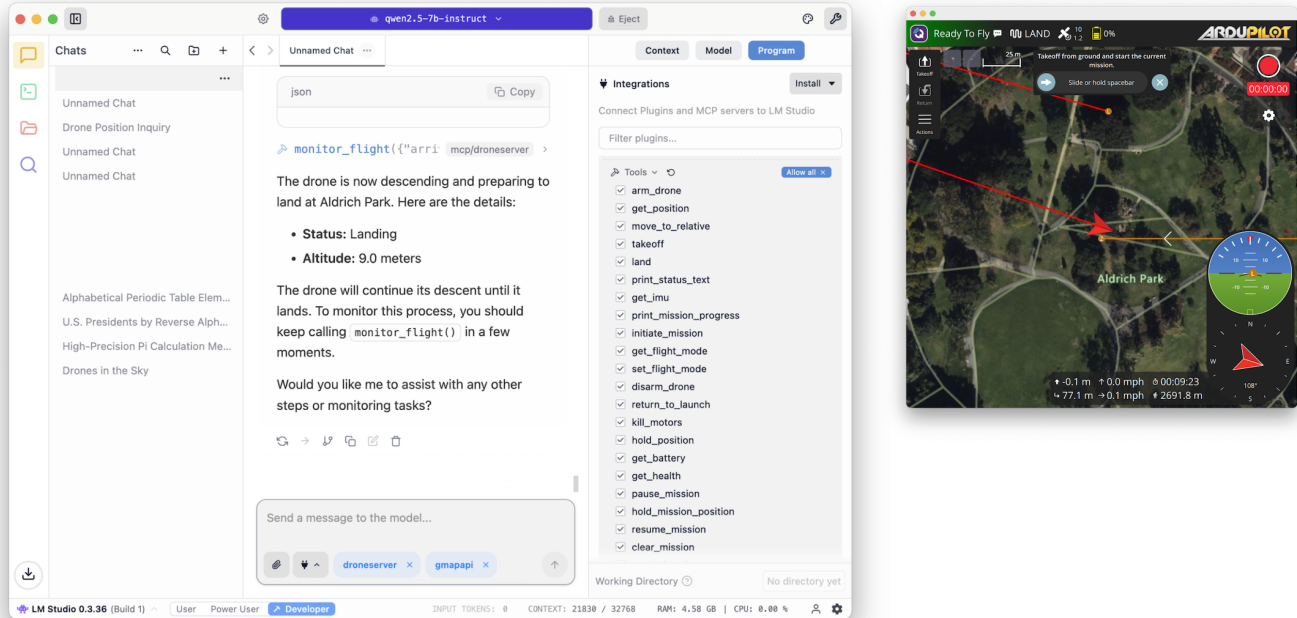


Fig. 8. **LLM control of a virtual drone.** (A) LM Studio interface, showing the chat window and the list of tools for the MCP. (B) Drone mission flown by the virtual drone, under control of the LLM, using LM Studio.

B. Table of complete list of tools exposed to the LLM

A comparison of all MavSDK methods with MCP tools is given in Table III.

TABLE III: MAVSDK Python Methods and MCP Implementation Status

Method	Impl.	MCP Tool	Description
ACTION Plugin - Basic Flight Commands (10/22 implemented)			
arm()	Yes	arm_drone	Arm motors for flight
disarm()	Yes	disarm_drone	Disarm motors
takeoff()	Yes	takeoff	Autonomous takeoff
land()	Yes	land	Land at current position
return_to_launch()	Yes	return_to_launch	Return to home/launch position
goto_location()	Yes	go_to_location	Fly to GPS coordinates
hold()	Yes	hold_position	Hold/hover at current position
kill()	Yes	kill_motors	Emergency motor cutoff
set_takeoff_altitude()	Yes	takeoff	Set takeoff target altitude
set_maximum_speed()	Yes	set_max_speed	Set max flight speed
get_takeoff_altitude()	No	–	Get current takeoff altitude setting
get_maximum_speed()	No	–	Get current max speed setting
set_return_to_launch_altitude()	No	–	Set RTL altitude
get_return_to_launch_altitude()	No	–	Get RTL altitude setting
transition_to_fixedwing()	No	–	VTOL: switch to fixed-wing mode
transition_to_multicopter()	No	–	VTOL: switch to multicopter mode
do_orbit()	No	–	Orbit around a point
reboot()	No	–	Reboot autopilot
shutdown()	No	–	Shutdown autopilot
terminate()	No	–	Flight termination
set_actuator()	No	–	Direct actuator/servo control
set_current_speed()	No	–	Set current target speed
TELEMETRY Plugin - Sensor Data & Status (17/31 implemented)			
position()	Yes	get_position	GPS position (lat, lon, alt)
home()	Yes	get_home_position	Home/launch position
attitude_euler()	Yes	get_attitude	Roll, pitch, yaw angles
velocity_ned()	Yes	get_speed	Velocity (North, East, Down)
battery()	Yes	get_battery	Battery voltage & percentage
gps_info()	Yes	get_gps_info	Satellite count, fix type
flight_mode()	Yes	get_flight_mode	Current flight mode
health()	Yes	get_health	System health checks
in_air()	Yes	get_in_air	Is drone flying?
armed()	Yes	get_armed	Are motors armed?
status_text()	Yes	print_status_text	Status messages stream
health_all_ok()	Yes	get_health_all_ok	All health checks passed?
landed_state()	Yes	get_landed_state	On ground / taking off / in air / landing
rc_status()	Yes	get_rc_status	RC controller status & signal
heading()	Yes	get_heading	Compass heading (degrees)
imu()	Yes	get_imu	Raw IMU data (accel, gyro)
odometry()	Yes	get_odometry	Position + velocity + orientation
attitude_quaternion()	No	–	Attitude as quaternion
attitude_angular_velocity_body()	No	–	Angular velocity (body frame)
ground_speed_ned()	No	–	Ground speed (NED frame)
fixedwing_metrics()	No	–	Airspeed, climb rate (fixed-wing)
scaled_imu()	No	–	Scaled IMU readings
raw_imu()	No	–	Unprocessed IMU data
distance_sensor()	No	–	Rangefinder/lidar distance
scaled_pressure()	No	–	Barometer pressure
actuator_control_target()	No	–	Commanded actuator values
actuator_output_status()	No	–	Actual actuator outputs
vtol_state()	No	–	VTOL mode (MC/FW/transition)
unix_epoch_time()	No	–	System time
position_velocity_ned()	No	–	Combined position & velocity
ground_truth()	No	–	Simulation ground truth
MISSION Plugin - Waypoint Missions High-Level (6/10 implemented)			
start_mission()	Yes	initiate_mission	Start uploaded mission
mission_progress()	Yes	print_mission_progress	Current waypoint progress
clear_mission()	Yes	clear_mission	Clear all waypoints
set_current_mission_item()	Yes	set_current_waypoint	Jump to specific waypoint
is_mission_finished()	Yes	is_mission_finished	Check if mission complete

continued on next page

TABLE III – *continued from previous page*

Method	Impl.	MCP Tool	Description
set_return_to_launch_after_mission()	Yes	initiate_mission	RTL after mission ends
upload_mission()	No	–	Upload mission plan (high-level API)
download_mission()	No	–	Download mission from drone (high-level)
pause_mission()	No	–	Pause current mission
get_return_to_launch_after_mission()	No	–	Get RTL-after-mission setting
MISSION_RAW Plugin - Waypoint Missions Low-Level (2/7 implemented)			
upload_mission()	Yes	upload_mission	Upload raw mission items
download_mission()	Yes	download_mission	Download raw mission items
start_mission()	No	–	Start mission (raw API)
pause_mission()	No	–	Pause mission (raw API)
clear_mission()	No	–	Clear mission (raw API)
set_current_mission_item()	No	–	Set current waypoint (raw)
import_qgroundcontrol_mission()	No	–	Import QGC mission file
PARAM Plugin - Parameter Management (5/7 implemented)			
get_param_int()	Yes	get_parameter	Get integer parameter
get_param_float()	Yes	get_parameter	Get float parameter
set_param_int()	Yes	set_parameter	Set integer parameter
set_param_float()	Yes	set_parameter	Set float parameter
get_all_params()	Yes	list_parameters	List all parameters
get_param_custom()	No	–	Get custom parameter type
set_param_custom()	No	–	Set custom parameter type
CAMERA Plugin - Photo & Video Control (0/21 implemented)			
take_photo()	No	–	Capture single photo
start_photo_interval()	No	–	Start time-lapse capture
stop_photo_interval()	No	–	Stop time-lapse
start_video()	No	–	Start video recording
stop_video()	No	–	Stop video recording
start_video_streaming()	No	–	Start video stream
stop_video_streaming()	No	–	Stop video stream
set_mode()	No	–	Set photo/video mode
set_setting()	No	–	Adjust camera setting
get_setting()	No	–	Get camera setting
set_zoom_level()	No	–	Set zoom level
zoom_in()	No	–	Increase zoom
zoom_out()	No	–	Decrease zoom
format_storage()	No	–	Format SD card
select_camera()	No	–	Select camera by index
information()	No	–	Get camera info
status()	No	–	Get camera status
capture_info()	No	–	Last capture info
current_settings()	No	–	Current camera settings
possible_setting_options()	No	–	Available setting options
list_photos()	No	–	List captured photos
GIMBAL Plugin - Camera Gimbal Control (0/8 implemented)			
set_pitch_and_yaw()	No	–	Set gimbal angles
set_pitch_rate_and_yaw_rate()	No	–	Set gimbal angular rates
set_mode()	No	–	Set yaw follow/lock mode
set_roi_location()	No	–	Point at GPS location
take_control()	No	–	Take gimbal control
release_control()	No	–	Release gimbal
control()	No	–	Gimbal control stream
attitude()	No	–	Get gimbal attitude
OFFBOARD Plugin - Direct Control Mode (0/10 implemented)			
start()	No	–	Enter offboard mode
stop()	No	–	Exit offboard mode
is_active()	No	–	Check if offboard active
set_position_ned()	No	–	Set position (NED frame)
set_position_global()	No	–	Set position (GPS)
set_velocity_ned()	No	–	Set velocity (NED frame)
set_velocity_body()	No	–	Set velocity (body frame)
set_attitude()	No	–	Set attitude angles
set_attitude_rate()	No	–	Set attitude rates
set_actuator_control()	No	–	Direct actuator control
FOLLOW_ME Plugin - Target Following (0/7 implemented)			
start()	No	–	Start follow mode
stop()	No	–	Stop follow mode

continued on next page

TABLE III – *continued from previous page*

Method	Impl.	MCP Tool	Description
is_active()	No	–	Check if following
set_config()	No	–	Set follow behavior
get_config()	No	–	Get follow config
set_target_location()	No	–	Update target GPS
get_last_location()	No	–	Get last target location
GEOFENCE Plugin - Flight Boundaries (0/2 implemented)			
upload_geofence()	No	–	Upload geofence polygons
clear_geofence()	No	–	Clear all geofences
MANUAL CONTROL Plugin - Joystick Control (0/3 implemented)			
start_position_control()	No	–	Start position control
start_altitude_control()	No	–	Start altitude control
set_manual_control_input()	No	–	Send joystick inputs
INFO Plugin - System Information (0/5 implemented)			
get_version()	No	–	Get firmware version
get_product()	No	–	Get product/vendor info
get_flight_information()	No	–	Flight time, distance
get_identification()	No	–	System identification
get_speed_factor()	No	–	Simulation speed factor
CALIBRATION Plugin - Sensor Calibration (0/6 implemented)			
calibrate_gyro()	No	–	Calibrate gyroscope
calibrate_accelerometer()	No	–	Calibrate accelerometer
calibrate_magnetometer()	No	–	Calibrate compass
calibrate_level_horizon()	No	–	Level horizon calibration
calibrate_gimbal_accelerometer()	No	–	Calibrate gimbal accel
cancel()	No	–	Cancel calibration
LOG FILES Plugin - Flight Logs (0/3 implemented)			
get_entries()	No	–	List available logs
download_log_file()	No	–	Download specific log
erase_all_log_files()	No	–	Delete all logs
FTP Plugin - File Transfer (0/9 implemented)			
reset()	No	–	Reset FTP server
download()	No	–	Download file from drone
upload()	No	–	Upload file to drone
list_directory()	No	–	List directory contents
create_directory()	No	–	Create directory
remove_directory()	No	–	Remove directory
remove_file()	No	–	Delete file
rename()	No	–	Rename file/directory
are_files_identical()	No	–	Compare files (CRC)
TUNE Plugin - Audio Feedback (0/1 implemented)			
play_tune()	No	–	Play buzzer tune
SHELL Plugin - MAVLink Shell (0/2 implemented)			
send()	No	–	Send shell command
subscribe_receive()	No	–	Receive shell output
TRANSPONDER Plugin - ADS-B (0/1 implemented)			
transponder()	No	–	Get nearby aircraft data
CORE Plugin - Connection Management (1/2 implemented)			
connection_state()	Yes	(internal)	Connection status
set_mavlink_timeout()	No	–	Set connection timeout

The complete set of tools exposed to LLM and their description are given in Table IV.

TABLE IV: Complete MCP Tools Reference (45 Tools)

MCP Tool	MAVSDK Method	Description
Flight Control (5 tools)		
arm_drone	action.arm()	Arm motors for flight
disarm_drone	action.disarm()	Disarm motors
takeoff	action.set_takeoff_altitude() takeoff()	+ Autonomous takeoff to specified altitude
land	action.land()	Land at current position
hold_position	Custom	Hold current position in GUIDED mode
Safety (3 tools)		
return_to_launch	action.return_to_launch()	Return to home/launch position
kill_motors	action.kill()	Emergency motor cutoff
get_battery	telemetry.battery()	Battery voltage & percentage
Navigation (9 tools)		
get_position	telemetry.position()	Current GPS position (lat, lon, alt)
get_home_position	telemetry.home()	Home/launch position
go_to_location	action.goto_location()	Fly to GPS coordinates
move_to_relative	Custom	Move relative distance (N/E/D meters)
set_max_speed	action.set_maximum_speed()	Set maximum flight speed
set_yaw	Custom	Rotate to specified heading
reposition	Custom	Move to location and loiter
check_arrival	Custom	Check if drone arrived at destination
monitor_flight	Custom	Monitor flight progress with auto-land
Mission Management (10 tools)		
initiate_mission	mission_raw.upload() mission.start()	+ Upload and start mission
upload_mission	mission_raw.upload_mission()	Upload mission waypoints
download_mission	mission_raw.download_mission()	Download mission from drone
print_mission_progress	mission.mission_progress()	Current waypoint progress
pause_mission	Deprecated	Pause mission (unsafe, do not use)
hold_mission_position	Custom	Safe pause alternative (GUIDED mode)
resume_mission	mission.start_mission()	Resume paused mission
clear_mission	mission.clear_mission()	Clear all waypoints
set_current_waypoint	mission.set_current_mission_item()	Jump to specific waypoint
is_mission_finished	mission.is_mission_finished()	Check if mission complete
Telemetry (14 tools)		
get_flight_mode	telemetry.flight_mode()	Current flight mode
get_health	telemetry.health()	Detailed system health checks
get_health_all_ok	telemetry.health_all_ok()	Quick health check (boolean)
get_speed	telemetry.velocity_ned()	Velocity (North, East, Down)
get_attitude	telemetry.attitude_euler()	Roll, pitch, yaw angles
get_gps_info	telemetry.gps_info()	Satellite count, fix type
get_in_air	telemetry.in_air()	Is drone flying? (boolean)
get_armed	telemetry.armed()	Are motors armed? (boolean)
get_landed_state	telemetry.landed_state()	Landed state (ground/air/landing)
get_rc_status	telemetry.rc_status()	RC controller status & signal
get_heading	telemetry.heading()	Compass heading (degrees)
get_imu	telemetry.imu()	IMU data (accel, gyro)
get_odometry	telemetry.odometry()	Combined position, velocity, orientation
print_status_text	telemetry.status_text()	Status messages from autopilot
Parameter Management (3 tools)		
get_parameter	param.get_param_int/float()	Get parameter value (auto-detects type)
set_parameter	param.set_param_int/float()	Set parameter value (auto-detects type)
list_parameters	param.get_all_params()	List all parameters
Other (1 tool)		
set_flight_mode	Custom	Set flight mode by name (HOLD, RTL, LAND, GUIDED)