

SDN-Blockchain Based Security Routing for UAV Communication via Reinforcement Learning

Yulu Han[†], Ziyi Jia[†], Jingjing Zhao^{‡*}, Lijun He[§], Yao Wu[†], and Qihui Wu[†]

[†]The Key Laboratory of Dynamic Cognitive System of Electromagnetic Spectrum Space, Ministry of Industry and Information Technology, Nanjing University of Aeronautics and Astronautics, Nanjing, Jiangsu, 211106, China

[‡]School of Electronics and Information Engineering, Beihang University, 100191, Beijing, China

^{*}The State Key Laboratory of CNS/ATM, 100191, Beijing, China

[§]School of Information and Control Engineering, China University of Mining and Technology, Xuzhou, 221116, China
{hanyulu, jiaziye, wu_yao, wuqihui}@nuaa.edu.cn, jingjingzhao@buaa.edu.cn, lijunhe@cumt.edu.cn.

Abstract—The unmanned aerial vehicle (UAV) network plays important roles in emergency communications. However, it is challenging to design reliable routing strategies that ensure low latency, energy efficiency, and security in the dynamic and attack-prone environments. To this end, we design a secure routing architecture integrating software-defined networking (SDN) for centralized control and blockchain for tamper-proof trust management. In particular, a novel security degree metric is introduced to quantify the UAV trustworthiness. Based on this architecture, we propose a beam search-proximal policy optimization (BSPPO) algorithm, where beam search (BS) pre-screens the high-security candidate paths, and proximal policy optimization (PPO) performs hop-by-hop routing decisions to support dynamic rerouting upon attack detections. Finally, extensive simulations under varying attack densities, packet sizes, and rerouting events demonstrate that BSPPO outperforms PPO, BS-Q learning, and BS-actor critic in terms of delay, energy consumption, and transmission success rate, showing the outstanding robustness and adaptability.

Index Terms—Routing in UAV networks, software-defined networking (SDN), blockchain, beam search (BS), proximal policy optimization (PPO).

I. INTRODUCTION

THE unmanned aerial vehicles (UAVs) have become a vital part of modern wireless communication systems due to their rapid advancement. The flexible deployment of UAVs enables quick network establishment in disaster scenarios, supporting data collection, real-time transmission, and reliable communication for rescue operations. An effective UAV network architecture ensures reliable communication and information sharing, supporting situational awareness and decision-making in emergency rescue tasks [1]. Despite these advantages, the emergency communication in UAV networks may face the critical challenges in low latency and energy efficiency while ensuring the transmission security under highly dynamic and insecure environments.

This work was supported in part by National Natural Science Foundation of China under Grant 62301251, in part by the Natural Science Foundation on Frontier Leading Technology Basic Research Project of Jiangsu under Grant BK20222001, in part by the Open Project Program of State Key Laboratory of CNS/ATM (No.2025B11), and in part by the Young Elite Scientists Sponsorship Program by CAST 2023QNR001. (Corresponding author: Ziyi Jia)

There exist a couple of researches on optimizing routing in UAV networks. For instance, traditional shortest-path algorithms such as Dijkstra and Ad-hoc on-demand distance vector focus on minimizing the hop count or distance, which perform suboptimally under varying network conditions [2]. To maximize the minimum residual energy of sensors after data transmission in UAV networks, [3] proposes the Voronoi vertex to determine hovering location so that the UAV can collect data from more adjacent sensors. [4] proposes a novel routing mechanism termed as Multi-Objective Markov Decision Based Routing, a Q-learning-based method that enhances the network lifetime and packet delivery in search operations. At the security level, [5] proposes a UAV security framework integrating dual-channel encryption and authentication to defend against the network and physical hijacking attacks. However, the existing studies typically address the latency, energy efficiency, or security in isolation, lacking a unified approach jointly considering the low delay, low energy consumption, and security in dynamic UAV networks.

To this end, we design a security architecture for UAV networks with adaptive routing algorithm, i.e., beam search-proximal policy optimization (BSPPO). The designed architecture integrates software-defined networking (SDN) for centralized control and blockchain for decentralized and tamper-proof security supervision. Specifically, by separating the control and data planes, SDN improves the management flexibility and enables rapid adaptation to network dynamics, facilitating the path adjustments and resource optimization [6], [7]. Besides, due to its decentralization, transparency, and traceability, the blockchain technology has been widely adopted across various domains as an effective solution to enhance both efficiency and security [8], [9]. The timely security authentication states of UAVs are recorded on the blockchain for the supervision of SDN controllers. We further introduce the security degree (SD) to quantify the trustworthiness of the UAV node. Based on the above architecture, we propose a BSPPO algorithm to leverage the beam search (BS) to screen the candidate paths and proximal policy optimization (PPO) to make routing decisions. Extensive simulations are conducted in UAV networks from multiple dimensions including transmission success rate, delay,

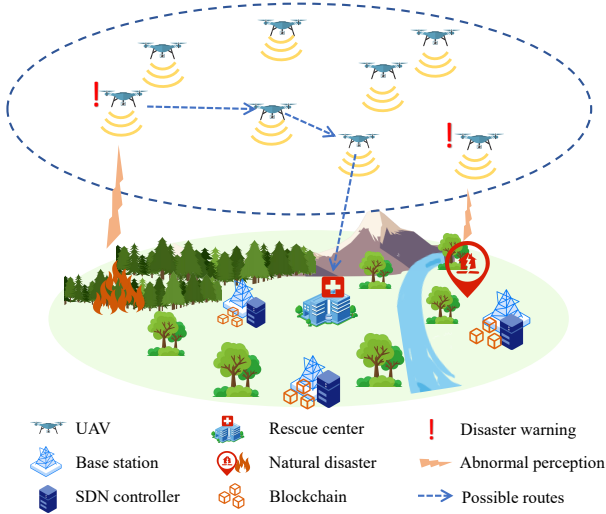


Fig. 1: Routing scenario for emergency rescue.

and energy consumption to verify the performance, which demonstrate the effectiveness and robustness of the proposed architecture and algorithm.

The rest of this paper is arranged as follows. Section II presents the system model and problem formulation. In Section III, the security routing algorithm BSPPO is designed. We conduct simulations and analyze the results in Section IV. Finally, Section V draws conclusions.

II. SYSTEM MODEL AND PROBLEM FORMULATION

In this section, we present the system model of the emergency communication scenario and conduct the problem formulation.

A. Network Model

As shown in Fig. 1, we consider N low-altitude UAVs flying over an $M \times M$ area according to the established monitoring trajectory, with the index sets of $\mathcal{N} = \{1, 2, \dots, N\}$. The UAV network is represented as an undirected graph $\mathcal{G} = (\mathcal{V}, \mathcal{E})$, where \mathcal{V} represents the set of nodes including UAVs v_i and destination rescue center d . $\mathcal{E} \subseteq \mathcal{V} \times \mathcal{V}$ is the set of communication links between nodes, in which $e_{i,j} \in \{0, 1\}$ is a binary variable. In particular, $e_{i,j} = 1$ indicates data transmission from UAVs i to j , and $e_{i,j} = 0$ represents there is no transmission [10], [11]. UAVs fly along the established trajectory to monitor the environment with equipped sensors. The max transmission range for UAV communication is O_{\max} . UAVs at each position $p_{\text{pos}} = (x_i(t), y_i(t))$ monitor the area and capture images and videos from the surveillance area with constant altitudes. In the proposed UAV-assisted emergency communication system, UAVs serve as mobile relays to forward environmental monitoring data towards the destination rescue center via the SDN-controlled multi-hop network. When the sensors detect the changes of the environment and possibilities of natural disasters such as wildfires, UAVs deliver the detected data to the rescue center.

B. Security Assessment Model based on SDN and Blockchain

A global security assessment model is constructed by taking advantage of the centralized distribution feature of the SDN, where the data plane and the control plane are separated. The data related to the disasters and environment implements as the data plane in the SDN system when transmitted and relayed by UAVs. Meanwhile, UAVs are equipped with lightweight identity security authentication modules and connected to the blockchain to broadcast real time security authentication results. To maintain the calculation of security assessment and blockchain records, three SDN controllers are deployed on the base stations. Besides, the trusted routing algorithm deployed on the SDN controllers performs planning and dynamic rerouting based on the security assessment results of the SDN controllers. The lightweight identity security authentication modules use the binary metric $\delta_{\text{data}} \in \{0, 1\}$ to determine whether the UAV is attacked. δ_{data} equaling to 1 indicates that the UAV is attacked, and 0 otherwise. To help make routing decisions and assess the security, we design the historical credibility A , reliability of adjacent UAVs RE , and final security degree SD to define the security level of each UAV. Large SD means the UAV has a low probability of being attacked.

The historical credibility A_i^h of UAV i at hop h is defined as the ratio of the number of successful authentication attempts to the total number of past authentication attempts. Let S_i^h denote the number of successful authentication attempts of UAV i , and F_i^h is the number of authentication failures. δ_{data} affects the states of S_i^h and F_i^h . When $\delta_{\text{data}} = 0$, $S_i^{(h+1)}$ is updated as $S_i^h + 1$, and $F_i^{(h+1)}$ is updated as $F_i^h + 1$ when $\delta_{\text{data}} = 1$. Thus, when the security states change, $A_i^{(h+1)}$ is calculated as

$$A_i^{(h+1)} = \frac{S_i^{(h+1)}}{S_i^{(h+1)} + F_i^{(h+1)}}. \quad (1)$$

We define the set of adjacent UAVs as Γ_i and the reliability of every adjacent UAV as RE_j , where $j \in \Gamma_i$. A higher RE value means the adjacent UAV is more reliable. Hence, the average reliability of adjacent RE_i of UAV i is calculated as

$$RE_i = \frac{1}{|\Gamma_i|} \sum_{j \in \Gamma(i)} RE_j^h. \quad (2)$$

$|\Gamma_i|$ represents the number of the adjacent UAVs i and RE_j^h denotes the reliability of UAV j at hop h [12]. RE_j ranges from 0 to 1. The initialization of RE_j is informed by historical observations. Similarly, the reliability of adjacent UAV changes along with δ_{data} , i.e.,

$$RE_j^{(h+1)} = RE_j^h - \beta \cdot \delta_{\text{data}}. \quad (3)$$

β works as the rate of decline to avoid excessive penalties.

The security degree SD_i of UAV i is formulated as a weighted combination of the reliability of adjacent UAVs and its historical credibility, integrating both factors as

$$SD_i = \alpha RE_i + (1 - \alpha) A_i, \quad (4)$$

where $\alpha = 0.5$ can balance the influence of RE_i and A_i on

the SD.

C. Communication Model

We utilize the free-space propagation model for the UAVs communication. The free space path loss between UAVs is detailed as

$$FSPL = 20\log_{10}\left(\frac{4\pi d_{ij}(t)f}{c}\right), \quad (5)$$

where f denotes the frequency and c is the speed of light [13]. The distance $d_{ij}(t)$ between UAVs is represented as $d_{ij}(t) = \sqrt{(x_i(t) - x_j(t))^2 + (y_i(t) - y_j(t))^2}$. PL_{ij} in dB represents path loss using free-space propagation model from the UAVs i to j , which is calculated as

$$PL_{i,j} = 20\log_{10}(d_{ij}(t)) + 20\log_{10}(f) - 147.55. \quad (6)$$

According to the Shannon theorem, the max transmission rate is expressed as

$$\mathcal{R}_{i,j} = B_{i,j}\log_2(1 + SNR_{i,j}), \quad (7)$$

where $B_{i,j}$ is the channel bandwidth, and $SNR_{i,j}$ is the signal-to-noise ratio (SNR) in the communication channel between the UAV i and j , i.e.,

$$SNR_{i,j} = \frac{\mathcal{P}_{i,j}10^{-\frac{PL_{i,j}}{10}}}{\sigma_{i,j}^2}, \quad (8)$$

where $\sigma_{i,j}^2$ denotes the noise power between the UAVs i and j . $\mathcal{P}_{i,j}$ represents the transmission power.

D. Energy Consumption Model in UAV Network

We focus on optimizing the communication energy consumed during UAV routing, as flight and monitoring energy remain relatively constant. We model the primary energy cost as hop-by-hop packet forwarding, including transmission energy E^T and reception energy E^R under a free-space wireless channel model [14]. For the data sent from UAV i to UAV j , the per-hop energy is

$$E_{ij}^T = L_{\text{data}}E_e + \mathcal{P}_{i,j}\frac{L_{\text{data}}}{B_{i,j}}, \quad (9)$$

and

$$E_{ij}^R = L_{\text{data}}E_e, \quad (10)$$

where L_{data} in bits is the data size, and E_e is the per-bit circuitry energy. Then, the total routing energy cost E_{tot} is

$$E_{\text{tot}} = \sum_{i,j \in U_p} E_{ij}^T + E_{ij}^R, \quad (11)$$

where U_p denotes the candidate path set which contains all the UAVs in the route for emergency transmission.

E. Delay Model

The delay analysis is essential for guaranteeing the timeliness and reliability of the mission in the UAV emergency communication scenario. The total delay in routing process consists

of five parts: the request delay, process delay, response delay, end-to-end delay, and the final destination delay. The request delay T_{req} represents the propagation delay for the source UAV to detect an event and upload the message on the blockchain. The process delay T_{proc} is given as

$$T_{\text{proc}} = t_{\text{quer}} + T_{\text{sec}}, \quad (12)$$

where t_{quer} and T_{sec} represent the query time and processing time of the SDN, respectively. The SDN controllers query the consensus information such as the IDs and locations of UAVs on the blockchain. Let t_{comp} represent the time for the SDN to calculate the SD for each UAV and generate the response delay. Then, the total processing time is calculated as

$$T_{\text{sec}} = \sum_{n=1}^N t_{\text{comp}} = \sum_{n=1}^N \frac{C_n}{f_{\text{SDN}}}, \quad (13)$$

where C_n indicates the computing load of each UAV, and f_{SDN} represents the clock frequency of the SDN controller [15]. Furthermore, the SDN controller transmits the calculated routing information back to the source UAV, which generates the response delay T_{resp} , i.e.,

$$T_{\text{resp}} = \frac{L_{\text{path}}}{B_{i,S_j}}, \quad (14)$$

where L_{path} denotes the size of routing packets and B_{i,S_j} is the bandwidth between the source UAV i and SDN controller j . The end-to-end delay between UAVs includes the transmission, and self-authentication. Specifically, the routing delay between UAVs i and j is expressed as

$$T_{i,j} = t_{\text{proc},i} + \frac{L_{\text{data}}}{\mathcal{R}_{i,j}} + \frac{d_{i,j}}{c}, \quad (15)$$

where $t_{\text{proc},i}$ represents the time for self-authentication on UAV i . Thus, the total end-to-end delay can be calculated by

$$T_{\text{eted}} = \sum_{i,j \in U_p} e_{i,j}T_{i,j}. \quad (16)$$

The queuing delay is assumed to be ignored since the emergency communication is usually treated as a separate transmission primarily. Let T_{des} represent the delay from the last UAV to the destination rescue center, which is calculated as

$$T_{\text{des}} = \frac{L_{\text{data}}}{\mathcal{R}_{i,j}} + \frac{d_{i,j}}{c}. \quad (17)$$

The total delay of the safe routing process can be expressed as

$$\mathcal{T}_{\text{original}} = T_{\text{req}} + T_{\text{proc}} + T_{\text{resp}} + T_{\text{eted}} + T_{\text{des}}. \quad (18)$$

However, once the original route is deemed unsafe, a reroute process is triggered to avoid the attacked UAVs. The SDN recalculate the new routing path and broadcast it to the previous safe UAVs for retransmission with the data cache according to the real-time supervision on the blockchain. After verification, each UAV node updates the ledger in the blockchain. The rerouting delay includes three parts as

$$T_{\text{re-routing}}^{(n)} = T_{\text{proc}}^{(n)} + T_{\text{resp}}^{(n)} + T_{\text{eted}}^{(n)}. \quad (19)$$

Specifically, $n \in \{0, 1, 2, \dots, k\}$, which denotes the n -th detected attack. k is the number of detected attacks. The rerouting delay with k detected attacks is

$$\mathcal{T}_{\text{re-routing}} = T_{\text{re-routing}}^{(1)} + T_{\text{re-routing}}^{(2)} + \dots + T_{\text{re-routing}}^{(k)}. \quad (20)$$

Hence, the total delay of the UAV rescue communication with detected attacks can be calculated as

$$\mathcal{T} = \begin{cases} \mathcal{T}_{\text{original}}, & \text{if } \delta_{\text{data}} = 0 \\ T_{\text{req}} + T_{\text{proc}} + T_{\text{resp}} + t_{\text{eted}} + T_{\text{des}} \\ \quad + \delta_{\text{data}} \mathcal{T}_{\text{re-routing}}, & \text{if } \delta_{\text{data}} = 1 \end{cases}, \quad (21)$$

where t_{eted} represents the end-to-end delay before interruptions.

F. Problem Formulation

To achieve timely and energy-efficient data delivery with dynamic topology and security threats, we formulate the routing objective problem that minimizes the weighted sum of communication delay and energy consumption, ensuring efficient and sustainable emergency response, detailed as follows.

$$\mathbf{P0}: \min_{p_b} \lambda \mathcal{T} + (1 - \lambda) E_{\text{tot}} \quad (22a)$$

$$\text{s.t. } SNR_{i,j} \geq SNR_{\min}, \quad \forall (i, j) \in \mathcal{N}, \quad (22b)$$

$$SD_i \geq \theta_{\text{SD}}, \quad \forall i \in U_p, \quad (22c)$$

$$E_{\text{residual},i} \geq E_{\text{threshold}}, \quad \forall i \in U_p, \quad (22d)$$

$$d_{ij} \leq O_{\max}, \quad \forall (i, j) \in \mathcal{N}, \quad (22e)$$

$$p_b \in U_p. \quad (22f)$$

Constraint (22b) ensures the stable transmission, which indicates that the $SNR_{i,j}$ of each selected communication link cannot less than a minimum threshold SNR_{\min} . Moreover, in (22c), only UAVs with a SD_i value higher than a predefined threshold θ_{SD} are allowed to act as relay nodes. Additionally, constraint (22d) guarantees that relay nodes must maintain a minimum residual energy level to prevent premature node failures. (22e) guarantees that all the transmission distances are within the communication range of UAVs. Specifically, $U_p = \{p_1, \dots, p_b\}$, and b denotes the b -th available path. The coupling of delay, energy, and security constraints makes the routing problem highly complex under dynamic network conditions. To efficiently obtain adaptive and secure routing decisions, we propose the BSPPO algorithm that combines heuristic path screening with reinforcement learning.

III. ALGORITHM DESIGN

We propose a two-sequential algorithm termed as BSPPO, as shown in the Algorithm 1. We use the BS to preselect high-security UAV and communication links, and PPO make adaptive routing decisions to ensure both security and efficiency in the

Algorithm 1 BSPPO-based Secure UAV Routing

Input: Graph \mathcal{G} , source s , destination d , beam width B , max hops H_{\max} , episodes N_{ep} , learning rate η , and clip ϵ .

- 1: **BS Path Screening:** Initialize $\mathcal{B}_0 = [[s]]$, $\mathcal{P}_B = \emptyset$.
- 2: **for** $h = 1 : H_{\max}$ **do**
- 3: Generate candidate set \mathcal{C} .
- 4: Add $p \in \mathcal{B}_h$ ending at d into \mathcal{P}_B .
- 5: **end for**
- 6: Construct subgraph \mathcal{G}' from \mathcal{P}_B .
- 7: **PPO Training:** Initialize actor π_θ , critic V_ϕ .
- 8: **for** episode = 1 : N_{ep} **do**
- 9: Reset env on \mathcal{G}' , clear buffer.
- 10: **for** hop = 1 : H_{\max} **do**
- 11: Observe s_h , sample $a_h \sim \pi_\theta(\cdot | s_h)$ from valid actions, execute, and get r_h and s_{h+1} .
- 12: **if** attack is detected **then**
- 13: Update security state, reroute, rollback if \mathcal{G}' lacks candidate paths; terminate if reroute count exceeds the limitation.
- 14: **end if**
- 15: Store (s_h, a_h, r_h, s_{h+1}) .
- 16: **end for**
- 17: Compute advantages A_t .
- 18: **end for**

Output: Learned policy π_θ for secure routing.

UAV-based emergency rescue system. The cost of a selected path $\mathbb{P} = (v_1, \dots, v_k, d)$ is expressed as

$$\text{Score}_{(\text{avg})}(\mathbb{P}) = \frac{1}{|\mathbb{P}|} \sum_{v_i \in \mathbb{P}} SD_i. \quad (23)$$

To balance the security and path diversity, we utilize the average security score to retain more feasible nodes and edges while ensuring the path security. The directional screening restrictions towards destination is applied to improve the screening efficiency in the BS. Starting from the source node, BS iteratively expands partial paths that satisfy **P0** constraints, scores them based on (23), and keeps the top- B candidates at each hop until reaching the destination. In the end, the final beam set \mathcal{B}_H which contains K high quality candidate paths with the max H hops is formed. The set of all selected path is represented as \mathcal{P}_B . We merge all the nodes and edges from the candidate \mathcal{P}_B to obtain $\mathcal{G}' = (V_{\text{opt}}, E_{\text{opt}})$, which serves as the action space input of the PPO. V_{opt} and E_{opt} represent the set of nodes and communication links screened by BS, respectively.

Then, based on \mathcal{G}' selected by BS, we strive to solve the problem via an efficient reinforcement learning method PPO. The per-hop UAV routing is modeled as a Markov Decision Process with defined state, action spaces, policy, and reward function. At each step, the agent observes its local neighborhood and selects the next-hop relay UAV to jointly minimize transmission delay and energy consumption [16].

1) *State Space:* The topological positions of UAVs are assumed unchanged due to the short time of discovery and

transmission when UAVs follow relatively fixed trajectories and fly at a slow speed. Therefore, the state at the time step t includes the location p_{pos}^i , legal neighbor nodes $v_{\text{leg}_j}^i$, SD_i and the cost of possible links $c_{\text{link}_j}^i$.

2) *Action Space*: At step t , the agent from UAV i selects its next-hop UAV j from the feasible candidate set, so the action space is defined as

$$a_t \in \{v_{\text{leg}_j}^i, i, j \in V_{\text{opt}}\}. \quad (24)$$

3) *Reward Function*: The reward function is aligned with the objective function in P0. Thus, the total reward is designed as

$$R_t = - \sum_{k=0}^{T-t} e_{i,j}^k (\lambda^r \tilde{T}_{i,j} + (1 - \lambda^r) \tilde{E}_{i,j}), \quad (25)$$

where $\tilde{T}_{i,j}$ and $\tilde{E}_{i,j}$ represent the normalized transmission delay and energy consumption between nodes i and j , respectively. $t \in \{0, \dots, T\}$ is the time step in the training process of PPO.

4) *Strategy Network and Objective Function*: The policy network $\pi_\theta(a_t|s_t)$ denotes the input state, which outputs the action probability distribution, while the value function network $V_\phi(s_t)$ estimates the expected total return R_t . The objective function is

$$L^{\text{CLIP}}(\theta) = \mathbb{E}_t \left[\min \left(r_t(\theta) \hat{A}_t, \text{clip}(r_t(\theta), 1 - \epsilon, 1 + \epsilon) \hat{A}_t \right) \right], \quad (26)$$

where $r_t(\theta) = \frac{\pi_\theta(a_t|s_t)}{\pi_{\theta_{\text{old}}}(a_t|s_t)}$ is the probability ratio between the new policy π_θ and old policy $\pi_{\theta_{\text{old}}}$. \hat{A}_t is the advantage estimate at time step t , and ϵ constrains the policy deviation, with clipping preventing overly large updates by keeping $r_t(\theta)$ close to 1.

IV. SIMULATION AND ANALYSIS

We construct the simulation environment using Python 3.10 and Gymnasium, and train PPO from Stable-Baselines3 to evaluate the proposed secure routing algorithm. We consider three baselines including PPO, BS-Q learning (BSQL), and BS-actor critic (BSA2C). The environment contains 40 UAVs in an $1,200 \times 1,200 \text{ m}^2$ area, where the max communication radius O_{max} of UAVs is 200 m. The SD parameters are set to $\alpha = 0.5$, $\beta = 0.2$, and $\lambda = 0.5$ to balance the effects of delay and energy. The BS beam width is 60. PPO is trained with the learning rate of 5×10^{-4} , gradient clipping rates of 0.15, 2, 048 time steps, batch size of 64, and $\epsilon = 0.1$.

Fig. 2 shows the convergence of each algorithm with certain number of attack nodes in the environment. It is expected that introducing random attack nodes increases the environmental randomness, causing the fluctuations of reward curves. As observed, PPO converges slower than BSPPO for the lack of the BS. The higher rewards after convergence of BSA2C indicates that it requires more attempts to reach the destination, showing lower efficiency than BSPPO. However, the value-based BSQL fails to converge within 600 episodes under such high-dimensional randomness and typically needs over 10,000

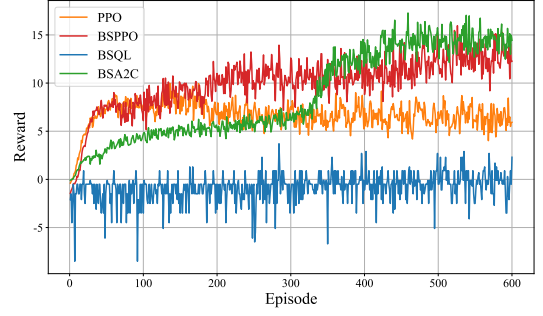
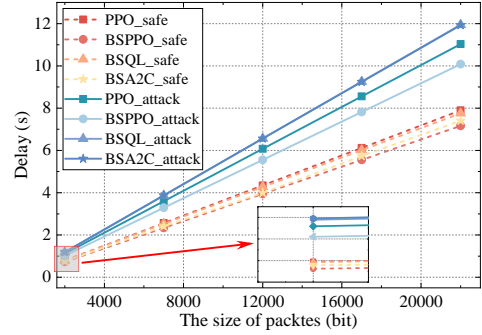
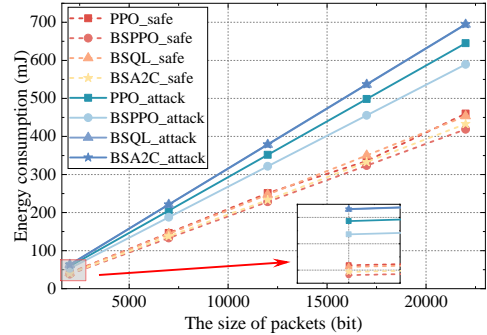


Fig. 2: Rewards and convergence performance under the different algorithms.



(a) Delay performance of different algorithms under attack and safe scenarios.



(b) Energy consumption performance of different algorithms under attack and safe scenarios.

Fig. 3: Performances of different algorithms with or without attacks.

episodes. Therefore, only the first 600 are selected and shown in the figures for comparisons.

The comparative results on delay and energy consumption are illustrated in Fig. 3. We evaluate the BSPPO under two scenarios of with attacks and without attacks by varying the data packets. The environment without attacks is deemed to be safe, which has lower average delay and energy consumption as expected since the routing process proceeds smoothly without the need for rerouting. Conversely, the algorithms must perform rerouting and retransmitting when attacked, which inevitably cost more time and energy. In both cases, the proposed BSPPO

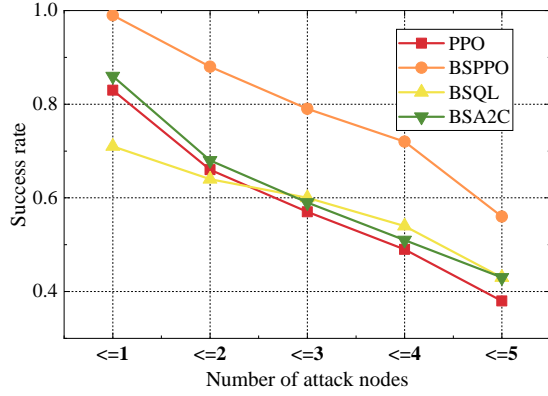


Fig. 4: Transmission success rate of different algorithms under the varying numbers of attack nodes.

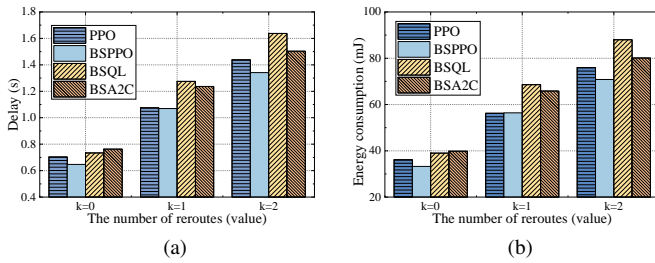


Fig. 5: Delay and energy consumption performances with attacks of different algorithms under different number of reroutes.

algorithm consistently outperforms the baseline algorithms, demonstrating superior efficiency and robustness in the securing reliable data delivery.

The secure UAV routing requires dynamic adaptation to the changing attack nodes while ensuring reliable data delivery, making the transmission success rate a key performance indicator. As shown in Fig. 4, the transmission success rate of each algorithm declines when the number of attack nodes in the environment increases. Nevertheless, the proposed BSPPO consistently achieves the highest success rate under all attack intensities, highlighting its superior adaptability and robustness in hostile environments.

To study the performances of different algorithms in terms of delay and energy consumption, we further evaluate their behaviors under varying numbers of rerouting times, which correspond to the number of detected attack nodes along the transmission path. Each rerouting removes the previously identified attack nodes from the topology connection graph. Excessive rerouting may affect the connectivity of network topology due to the limited sizes of the network topology, resulting in the failure of data transmission. Therefore, we only study the situation of 0, 1, and 2 times of rerouting. As illustrated in Fig. 5, the proposed BSPPO algorithm consistently exhibits strong performance on cases with 0, 1, and 2 rerouting times, especially when the reroute times equals to 2, with the lowest delay and energy consumption.

These results collectively demonstrate that BSPPO strikes a favorable balance among the security, timeliness, energy efficiency, and robustness, making it well-suited for UAV-assisted emergency communication networks operating in dynamic and hostile environments.

V. CONCLUSIONS

In this paper, we propose a secure UAV emergency communication architecture that integrates SDN and blockchain with a BSPPO-based routing algorithm. By introducing the dynamic SD, the architecture combines the BS to pre-screen path and PPO to make hop-by-hop decisions to achieve low latency, energy consumption, and high security under dynamic topologies and cyberattacks. Extensive simulations under different attack intensities and packet sizes show that BSPPO consistently outperforms PPO, BSQL, and BSA2C in terms of the delay, energy efficiency, and transmission success rate, demonstrating its robustness and adaptability.

REFERENCES

- [1] Z. Jia, J. He, Y. Cui, Q. Zhu, L. Yuan, F. Zhou, Q. Wu, D. Niyato, and Z. Han, "Hierarchical Low-Altitude Wireless Network Empowered Air Traffic Management," *arXiv preprint arXiv:2509.03386*, Sep. 2025.
- [2] T. Saravanan and N. S. Nithya, "IoT Enabled UAV: Network Architecture and Routing Algorithm," *Mobile Networks Appl.*, vol. 24, pp. 1804–1813, Nov. 2019.
- [3] J. Baek, S. I. Han, and Y. Han, "Energy-efficient UAV Routing for Wireless Sensor Networks," *IEEE Trans. Veh. Technol.*, vol. 69, no. 2, pp. 1741–1750, Feb. 2020.
- [4] P. Mahajan, B. Palanisamy, A. Kumar, G. S. S. Chalapathi, V. Chamola, and M. Khabbaz, "Multi-Objective MDP-Based Routing in UAV Networks for Search-Based Operations," *IEEE Trans. Veh. Technol.*, vol. 73, no. 9, pp. 13 777–13 789, May 2024.
- [5] K. Yoon, D. Park, Y. Yim, K. Kim, S. K. Yang, and M. Robinson, "Security Authentication System Using Encrypted Channel on UAV Network," *IEEE International Conference on Robotic Computing (IRC)*, Taichung, Taiwan., Apr. 2017.
- [6] D. Tang, R. Dai, Y. Yan, K. Li, W. Liang, and Z. Qin, "When SDN Meets Low-rate Threats: A Survey of Attacks and countermeasures in Programmable Networks," *ACM Comput. Surv.*, vol. 57, no. 4, pp. 1–32, Dec. 2024.
- [7] M. D. Tache (Ungureanu), O. Păscuțoiu, and E. Borcoci, "Optimization Algorithms in SDN: Routing, Load Balancing, and Delay Optimization," *Appl. Sci.*, vol. 14, no. 14, Jul. 2024.
- [8] Z. Tong, J. Wang, X. Hou, J. Chen, Z. Jiao, and J. Liu, "Blockchain-Based Trustworthy and Efficient Hierarchical Federated Learning for UAV-Enabled IoT Networks," *IEEE Internet Things J.*, vol. 11, no. 21, pp. 34 270–34 282, Nov. 2024.
- [9] Y. Han, Z. Jia, S. He, Y. Zhang, and Q. Wu, "CNN+Transformer Based Anomaly Traffic Detection in UAV Networks for Emergency Rescue," in *Proc. IEEE 101st Vehicular Technology Conference (VTC2025-Spring)*, Oslo, Norway, Jun. 2025.
- [10] K. Akashi and K. Yamaguchi, "Independent Sets Extraction Graph Coloring Algorithm Using Beam Search," *IEEE/ACIS 23rd International Conference, Taichung, Taiwan.*, 2022.
- [11] H. Chakraborty, E. Leclercq, F. Guérin, and D. Lefebvre, "A Multi-Robot Mission Planner by Means of Beam Search Approach and 2-Opt Local Search," *2023 9th International Conference, Rome, Italy.*, 2023.
- [12] M. Huang, A. Liu, N. N. Xiong, and J. Wu, "A UAV-Assisted Ubiquitous Trust Communication System in 5G and Beyond Networks," *IEEE J. Sel. Areas Commun.*, vol. 39, no. 11, pp. 3444–3458, Nov. 2021.
- [13] N. E.-D. Safwat, I. M. Hafez, and F. Newagy, "3D Placement of a New Tethered UAV to UAV Relay System for Coverage Maximization," *Electronics*, vol. 11, no. 3, pp. 385–398, Jan. 2022.

- [14] Z. Wang, H. Yao, T. Mai, Z. Xiong, X. Wu, D. Wu, and S. Guo, "Learning to Routing in UAV Swarm Network: A Multi-Agent Reinforcement Learning Approach," *IEEE Trans. Veh. Technol.*, vol. 72, no. 5, pp. 6611–6624, May 2023.
- [15] X. Yuan, N. Li, K. Wei, W. Xu, Q. Chen, H. Chen, and S. Guo, "Mobility and Cost Aware Inference Accelerating Algorithm for Edge Intelligence," *IEEE Trans. Mob. Comput.*, vol. 24, no. 3, pp. 1530–1549, Mar. 2025.
- [16] Z. Jia, S. He, Q. Zhu, W. Wang, Q. Wu, and Z. Han, "Trusted Routing for Blockchain-Empowered UAV Networks via Multi-Agent Deep Reinforcement Learning," *IEEE Trans. Commun.*, vol. 73, no. 12, pp. 14 227–14 242, Aug. 2025.