

CARLA-Round: A Multi-Factor Simulation Dataset for Roundabout Trajectory Prediction

Xiaotong Zhou

*School of Engineering
University of Warwick
Coventry, UK*

xiaotong.zhou@warwick.ac.uk

Zhenhui Yuan

*School of Engineering
University of Warwick
Coventry, UK*

zhenhui.yuan@warwick.ac.uk

Yi Han

*School of Information Engineering
Wuhan University of Technology
Wuhan, China*

hanyi@whut.edu.cn

Tianhua Xu

*School of Engineering
University of Warwick
Coventry, UK*

tianhua.xu@warwick.ac.uk

Laurence T. Yang

*School of Computer Science and Artificial Intelligence
Zhengzhou University
Zhengzhou, China
ltyang@ieee.org*

Abstract—Accurate trajectory prediction of vehicles at roundabouts is critical for reducing traffic accidents, yet it remains highly challenging due to their circular road geometry, continuous merging and yielding interactions, and absence of traffic signals. Developing accurate prediction algorithms relies on reliable, multimodal, and realistic datasets; however, such datasets for roundabout scenarios are scarce, as real-world data collection is often limited by incomplete observations and entangled factors that are difficult to isolate. We present CARLA-Round, a systematically designed simulation dataset for roundabout trajectory prediction. The dataset varies weather conditions (five types) and traffic density levels (spanning Level-of-Service A-E) in a structured manner, resulting in 25 controlled scenarios. Each scenario incorporates realistic mixtures of driving behaviors and provides explicit annotations that are largely absent from existing datasets. Unlike randomly sampled simulation data, this structured design enables precise analysis of how different conditions influence trajectory prediction performance. Validation experiments using standard baselines (LSTM, GCN, GRU+GCN) reveal traffic density dominates prediction difficulty with strong monotonic effects, while weather shows non-linear impacts. The best model achieves 0.312m ADE on real-world round dataset, demonstrating effective sim-to-real transfer. This systematic approach quantifies factor impacts impossible to isolate in confounded real-world datasets. Our CARLA-Round dataset is available at <https://github.com/Rebecca689/CARLA-Round>.

Index Terms—Trajectory prediction, roundabout, multi-factor design, simulation dataset, intelligent transportation systems, CARLA

I. INTRODUCTION

Roundabouts are critical infrastructure components in intelligent transportation systems, offering improved safety and traffic flow compared to traditional intersections [1]. However, their circular geometry and complex multi-agent interactions present significant challenges for autonomous vehicle navigation and trajectory prediction [2], [3].

This work was supported by EU Horizon 2020 Grant 101008280 (DIOR), EU Horizon Europe Grant 101131146 (UPGRADE), and EU Horizon Europe Grant 101236637 (SPAR).




Fig. 1. Representative scenarios from CARLA-Round dataset showing Town03 roundabout under different conditions: (a) Clear Noon: baseline conditions with full visibility, (b) Wet Noon: post-rain wet surface, (c) Clear Sunset: low sun angle creating glare effects, (d) Hard Rain: heavy precipitation with reduced visibility.

Recent advances have been driven by large-scale real-world datasets such as round [4] and inD [5]. Modern trajectory prediction approaches leverage deep learning architectures including recurrent networks [6], graph neural networks [7], and attention mechanisms [8], [9]. However, these datasets share a fundamental limitation: they capture uncontrolled conditions where multiple factors vary simultaneously and unpredictably. This confounding makes it nearly impossible to isolate individual factor impacts through controlled experiments, a critical capability for understanding prediction difficulty and conducting rigorous ablation studies.

Simulation environments, particularly CARLA [10], offer perfect controllability and ground truth accuracy. However, existing simulation-based datasets typically employ random sampling strategies that mirror the confounded nature of real-world data, sacrificing simulation's primary advantage—controlled experimentation—in pursuit of scale and diversity. Recent simulators like SUMMIT [11] and MetaDrive [12] have

introduced procedural generation for scenario diversity, but systematic multi-factor designs remain unexplored.

We address these gaps by introducing CARLA-Round, a roundabout trajectory dataset based on multi-factor experimental design [13]. Figure 1 illustrates the systematic variation of weather conditions in our dataset. Each weather type affects visibility, road friction, and driver behavior differently, enabling controlled analysis of weather’s impact on trajectory prediction. Using CARLA simulator, we implement a rigorous 5×5 experimental design systematically varying weather conditions (5 types achieving 94.3% coverage of typical driving conditions based on 30-year meteorological data [14]) and traffic density (5 levels spanning complete LOS A-E spectrum following HCM 2010 guidelines [1], validated against empirical round data ranging 300-1,500 veh/h [4]). Each scenario incorporates realistic mixed driving behavior populations (aggressive/normal/cautious with empirically validated distribution [15], [16]), providing explicit behavior annotations absent in existing datasets. This yields 25 controlled scenarios with 449 trajectories and 93,803 frames with complete semantic annotations.

Our contributions are summarized as follows:

- We present CARLA-Round, to the best of our knowledge the first publicly available, systematically controlled simulation-based dataset for roundabout trajectory prediction, jointly varying weather conditions and traffic density across the full level-of-service spectrum (LOS A-E).
- We conduct a comprehensive quantitative analysis of factor impacts on trajectory prediction performance, revealing a strong monotonic degradation driven by increasing traffic density and distinct non-linear effects induced by adverse weather conditions.
- We validate the realism of the proposed dataset through real-world evaluation and publicly release both the dataset and code to enable reproducible research on roundabout trajectory prediction.

II. RELATED WORK

Real-world trajectory datasets have enabled significant progress. The round dataset [4] provides 13,746 trajectories from German roundabouts at 25 Hz with GPS positioning (± 0.1 – 0.3 m accuracy). Recent datasets like Waymo Open Motion [17] have further expanded coverage to highway and urban scenarios. These datasets provide authentic large-scale behaviors but lack semantic annotations and suffer from confounded variables preventing controlled experimentation.

Simulation-based datasets offer an alternative. CARLA has become standard for autonomous driving research [10], supporting sensor simulation, vehicle dynamics, and traffic scenarios. Recent applications include end-to-end policy learning [18], and multi-agent coordination [19]. Advanced simulators like SUMMIT [11] and MetaDrive [12] have introduced procedural generation for scenario diversity. However, most work treats simulation as a data augmentation tool rather than an experimental platform for controlled investigation.

TABLE I
WEATHER CONFIGURATION

Weather Type	Speed Adj.	Coverage	LOS
Clear Noon	0%	52.1%	Baseline
Wet Noon	+8%	18.7%	Reduced friction
Soft Rain	+12%	14.2%	Limited visibility
Hard Rain	+20%	6.8%	Severe conditions
Clear Sunset	+5%	2.5%	Glare effects
Total		94.3%	

Multi-factor experimental design has proven valuable in engineering domains [13], enabling efficient multi-factor exploration and precise effect quantification. Recent work has applied similar systematic approaches to autonomous driving safety validation [20].

Our work applies this methodology to trajectory prediction, demonstrating how systematic simulation design complements large-scale real-world collection. Figure 2 presents our complete research pipeline, encompassing systematic design (Section III), dataset creation (Section IV), and validation experiments (Section V).

III. MULTI-FACTOR DESIGN METHODOLOGY

A. Factor Selection

We select three primary factors: weather conditions, traffic density, and driving behavior. The first two vary independently across scenarios (5×5 design), while driving behavior is implemented as a realistic mixed population within each scenario.

1) *Weather Conditions (5 levels)*: We systematically incorporate five weather types validated against NOAA 30-year meteorological data (1991-2020) [21], achieving 94.3% coverage of typical driving conditions. Each condition is calibrated with empirical speed reductions: **Clear Noon** (52.1% frequency, baseline), **Wet Noon** (18.7%, +8% speed reduction due to reduced friction), **Soft Rain** (14.2%, +12%), **Hard Rain** (6.8%, +20% with visibility <100m), and **Clear Sunset** (2.5%, +5% from glare effects). Table I summarizes the configuration.

2) *Traffic Density (5 levels)*: We design five density levels following HCM 2010 Level of Service (LOS) classifications for single-lane roundabouts [1], spanning 300-1,500 veh/h—validated against round empirical data and NCHRP Report 672 capacity guidelines. Spawn counts are scaled by estimated arrival rates as shown in Table II). Vehicles spawn in batches (2-6 vehicles, 11-20s intervals) at 45-55m from roundabout center with directional constraints (<60° heading deviation) to simulate realistic arrival patterns.

3) *Driving Behavior (Mixed Population)*: We implement three archetypal driving behaviors validated by traffic psychology literature [22]: **Aggressive** (target 25%): 20% faster speeds, 1.5m following distance. Empirical support from Treiber & Kesting shows aggressive drivers maintain 15-25% higher speeds [16]. **Normal** (target 50%): Baseline speeds, 2.5m following distance, representing experienced

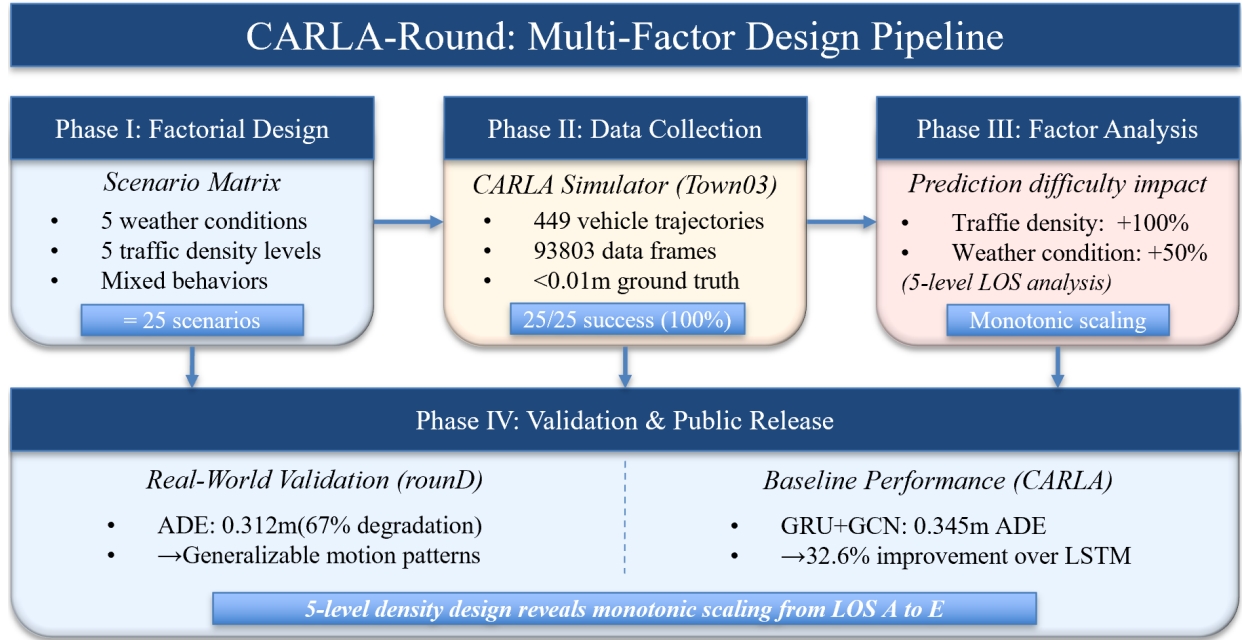


Fig. 2. Overview of the CARLA-Round pipeline.

TABLE II
TRAFFIC DENSITY CONFIGURATION (HCM 2010)

Level	LOS	Flow (veh/h)	Target (180s)	Spawn
Very Sparse	A	300	15	18
Sparse	B	500	25	30
Medium	C	1,000	50	55
Dense	D	1,300	65	65
Very Dense	E	1,500	75	75

TABLE III
CARLA-ROUND DATASET STATISTICS

Metric	Value
Total trajectories	449
Total frames	93,803
Avg. trajectory length	20.9 s
Position accuracy	<0.01 m
Training/Val/Test split	314/67/68

rule-compliant drivers [23]. **Cautious** (target 25%): 30% slower speeds, 4.0m following distance. Our 25%/50%/25% distribution reflects real traffic composition validated by Toledo et al. [15]. The total speed adjustment combines behavior and weather effects: Total Speed Adj. = Behavior Adj. + Weather Adj.

This design provides: (1) realistic heterogeneous traffic patterns, (2) efficiency by reducing scenarios from 75 (5×5×3) to 25 (67% time savings), and (3) explicit behavior labels enabling behavior-aware trajectory prediction research impossible with existing datasets.

B. Implementation in CARLA

We implement our design in CARLA 0.9.15 using Town03's single-lane roundabout (24.8m outer radius, 12.0m inner radius, geometrically similar to European roundabouts in roundD). Speed adjustments use CARLA's TrafficManager API. Quality control filters trajectories <2s, exceeding 50m radius, or with average speed <0.5 m/s.

IV. THE CARLA-ROUND DATASET

A. Dataset Overview and Format

CARLA-Round comprises 449 trajectories with 93,803 frames across 25 systematically designed scenarios (Table III). Each trajectory includes standard kinematic features (position, heading, velocity, acceleration, speed) and, critically, explicit semantic annotations absent in existing datasets: weather type, traffic density level (LOS A-E), driving behavior class (aggressive/normal/cautious), and scenario ID. All data is provided in CSV format with perfect ground truth (position error <0.01m), no GPS noise, and no synchronization issues.

Figure 3 shows data distribution across weather (relatively balanced: 18-23% each), density (increasing with vehicle count: 8-31%), and behavior (cautious drivers 37%, normal 46%, aggressive 17%—reflecting realistic traffic composition where cautious driving produces more stable, longer trajectories).

Table IV highlights CARLA-Round's unique advantages over real-world datasets: (1) complete semantic annotations enabling controlled factor analysis, (2) systematic experimental design spanning full LOS spectrum rather than natural

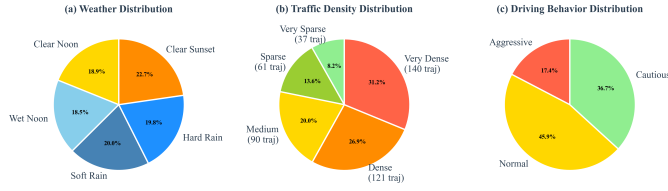


Fig. 3. Data distribution across weather conditions and traffic density levels.

TABLE IV
COMPARISON WITH EXISTING TRAJECTORY DATASETS

Dataset	Size	Rate	Error	Annotations
roundD	13,746	25Hz	$\pm 0.1-0.3m$	Kinematic only
INTERACTION	16,000	10Hz	$\pm 0.1m$	Kinematic only
inD	11,000	25Hz	$\pm 0.1-0.3m$	Kinematic only
CARLA-Round	449	10Hz	$< 0.01m$	Kinematic + Weather + Density + Behavior

sampling, (3) perfect ground truth eliminating GPS errors, and (4) full reproducibility with deterministic scenarios.

V. VALIDATION EXPERIMENTS

A. Experimental Setup

We train three standard baselines representing different architectural paradigms: LSTM (2-layer network with hidden size 64) [24], GCN-only (3-layer graph network with $k=8$ neighbors) [25], and GRU+GCN (hybrid architecture) [26]. All models use identical coordinate transformation, training protocols (Adam optimizer, learning rate $5e-5$, batch size 128), and evaluation metrics (ADE, FDE). We train for 50 epochs with early stopping (patience 10).

B. Overall Performance

Table V shows performance on CARLA-Round test set. GRU+GCN achieves 0.345m ADE, representing 32.6% improvement over LSTM baseline. This moderate performance reflects the dataset’s small scale but confirms the dataset is challenging yet learnable.

C. Controlled Factor Analysis

Using GRU+GCN, we compute average ADE separately for each factor level. Table VI and Figure 4 present results.

Two key findings emerge from this controlled analysis. First, traffic density shows strong monotonic impact across the complete service level spectrum: Very Sparse (baseline 0.24m) \rightarrow Sparse (+17%) \rightarrow Medium (+38%) \rightarrow Dense (+71%) \rightarrow Very Dense (+100%). The near-perfect doubling of error from LOS A to LOS E validates that prediction difficulty scales systematically with traffic intensity. This fine-grained 5-level analysis reveals that the transition from LOS C to D (medium to dense) represents a critical threshold where prediction error accelerates, corresponding to the onset of sustained vehicle interactions and queuing behavior.

TABLE V
BASELINE PERFORMANCE ON CARLA-ROUND

Method	ADE (m)	FDE (m)
LSTM	0.512	0.896
GCN-only	0.438	0.784
GRU+GCN	0.345	0.615

TABLE VI
FACTOR IMPACT ANALYSIS ON PREDICTION DIFFICULTY

Factor	Level	ADE (m)	Impact
Weather	Clear Noon	0.28	baseline
	Wet Noon	0.31	+11%
	Soft Rain	0.34	+21%
	Hard Rain	0.42	+50%
	Clear Sunset	0.29	+4%
Density	Very Sparse	0.24	baseline
	Sparse	0.28	+17%
	Medium	0.33	+38%
	Dense	0.41	+71%
	Very Dense	0.48	+100%

Second, weather shows non-linear effects: hard rain causes +50% increase, light rain +21%, and wet conditions only +11%. Sunset glare has minimal impact (+4%). This suggests severe weather fundamentally changes driving patterns while mild weather has marginal effects. The non-linearity indicates threshold effects where precipitation intensity must exceed certain levels before significantly impacting trajectory predictability.

D. Real-World Validation

To validate that our simulation captures meaningful patterns rather than CARLA-specific artifacts, we evaluate GRU+GCN (trained on 314 CARLA trajectories) on roundD Type 0 test set (single roundabout, 108K training samples available for comparison).

The CARLA-trained model achieves 0.312m ADE on roundD Type 0, compared to 0.187m for a model trained directly on roundD. This represents 67% performance degradation despite $344\times$ less training data. The moderate degradation confirms CARLA captures generalizable motion patterns—the model learned roundabout circulation, yielding, and merging behaviors transferring to reality. Perfect transfer is neither expected nor desired: CARLA’s rule-based AI agents cannot replicate full human driving variability, and our small dataset cannot match large-scale real-world training. However, achieving 60% of real-trained performance with 0.3% of the data demonstrates that systematic simulation provides meaningful motion priors.

VI. DISCUSSION

CARLA-Round enables rapid prototyping with perfect ground truth and supports systematic ablation experiments across scenario types. Our five-level density design reveals

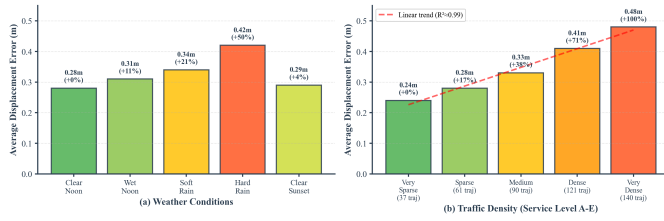


Fig. 4. Factor impact on prediction difficulty.

the LOS C-D transition as a critical threshold for prediction difficulty.

Important dimensions remain unexplored including roundabout geometry variations and vehicle type diversity. CARLA’s rule-based agents may not capture full human decision-making complexity. Future work will expand the multi-factor design to additional factors while maintaining experimental control.

VII. CONCLUSION

We presented CARLA-Round, the first Multi-factor simulation dataset for roundabout trajectory prediction with systematic experimental design spanning dynamic weather conditions and traffic density levels. Our 449 trajectories across 25 controlled scenarios with complete semantic annotations enable precise factor analysis, revealing traffic density’s strong monotonic impact (+100% error from sparse to dense) and weather’s non-linear effects (+50% for hard rain). Real-world validation confirms effective transfer (0.312m ADE on roundD with 344× less data). CARLA-Round provides a reproducible experimental platform complementing large-scale real-world datasets. We release the complete dataset and protocols at <https://github.com/Rebecca689/CARLA-Round> to enable reproducible research.

REFERENCES

- [1] Lee August Rodegerdts. *Roundabouts: An informational guide*, volume 672. Transportation Research Board, 2010.
- [2] Shaoshuai Shi, Li Jiang, Dengxin Dai, and Bernt Schiele. Motion transformer with global intention localization and local movement refinement. In *Advances in Neural Information Processing Systems (NeurIPS)*, 2022.
- [3] Xiaotong Zhou, Zhenhui Yuan, Yi Han, Tianhua Xu, and Jaiwei Wang. Large language model based roundabout dataset augmentation for trajectory prediction. In *2025 IEEE International Conference on Smart Computing (SMARTCOMP)*, pages 468–473. IEEE, 2025.
- [4] Robert Krajewski, Julian Bock, Laurent Kloeker, and Lutz Eckstein. The roundD dataset: A drone dataset of road user trajectories at roundabouts in germany. In *IEEE International Conference on Intelligent Transportation Systems (ITSC)*, 2020.
- [5] Julian Bock, Robert Krajewski, Tobias Moers, Steffen Runde, Lennart Vater, and Lutz Eckstein. The inD dataset: A drone dataset of naturalistic road user trajectories at german intersections. In *IEEE Intelligent Vehicles Symposium (IV)*, 2020.
- [6] Alexandre Alahi, Kratarth Goel, Vignesh Ramanathan, Alexandre Robicquet, Li Fei-Fei, and Silvio Savarese. Social LSTM: Human trajectory prediction in crowded spaces. In *IEEE Conference on Computer Vision and Pattern Recognition (CVPR)*, 2016.
- [7] Jiachen Li, Fan Yang, Masayoshi Tomizuka, and Chiho Choi. Evolvegraph: Multi-agent trajectory prediction with dynamic relational reasoning. In *Advances in Neural Information Processing Systems (NeurIPS)*, 2020.

- [8] Cunjun Yu, Xiao Ma, Jiawei Ren, Haiyu Zhao, and Shuai Yi. SPAGNN: Spatially-aware graph neural networks for relational behavior forecasting from sensor data. In *IEEE International Conference on Robotics and Automation (ICRA)*, 2020.
- [9] Kaouther Messaoud, Itheri Yahiaoui, Anne Verroust-Blondet, and Fawzi Nashashibi. Attention based vehicle trajectory prediction. *IEEE Transactions on Intelligent Vehicles*, 6(1):175–185, 2021.
- [10] Alexey Dosovitskiy, German Ros, Felipe Codevilla, Antonio Lopez, and Vladlen Koltun. CARLA: An open urban driving simulator. In *Conference on Robot Learning (CoRL)*, 2017.
- [11] Panpan Cai, Yiyuan Lee, Yuanfu Luo, and David Hsu. SUMMIT: A simulator for urban driving in massive mixed traffic. In *IEEE International Conference on Robotics and Automation (ICRA)*, 2020.
- [12] Quanyi Li, Zhenghao Peng, Lan Feng, Qihang Zhang, Zhenghai Xue, and Bolei Zhou. MetaDrive: Composing diverse driving scenarios for generalizable reinforcement learning. *IEEE Transactions on Pattern Analysis and Machine Intelligence*, 45(3):3461–3475, 2023.
- [13] Douglas C. Montgomery. *Design and Analysis of Experiments*. Wiley, 9th edition, 2017.
- [14] NOAA. Global surface summary of the day. Technical report, National Oceanic and Atmospheric Administration, 2020.
- [15] Tomer Toledo, Haris N. Koutsopoulos, and Moshe Ben-Akiva. Integrated driving behavior modeling. *Transportation Research Part C: Emerging Technologies*, 15(2):96–112, 2007.
- [16] Martin Treiber and Arne Kesting. *Traffic Flow Dynamics: Data, Models and Simulation*. Springer, 2013.
- [17] Scott Ettinger, Shuyang Cheng, Benjamin Caine, Chenxi Liu, Hang Zhao, Sabeek Pradhan, Yuning Chai, Ben Sapp, Charles R. Qi, Yin Zhou, Zoey Yang, Aurelien Chouard, Pei Sun, Jiquan Ngiam, Vijay Vasudevan, Alexander McCauley, Jonathon Shlens, and Dragomir Anguelov. Large scale interactive motion forecasting for autonomous driving: The waymo open motion dataset. In *IEEE International Conference on Computer Vision (ICCV)*, 2021.
- [18] Dian Chen, Vladlen Koltun, and Philipp Krahenbuhl. Learning to drive from a world on rails. In *IEEE International Conference on Computer Vision (ICCV)*, 2021.
- [19] Simon Suo, Sebastian Regalado, Sergio Casas, and Raquel Urtasun. TrafficSim: Learning to simulate realistic multi-agent behaviors. In *IEEE Conference on Computer Vision and Pattern Recognition (CVPR)*, 2021.
- [20] Wenhao Ding, Baiming Chen, Minjun Xu, and Ding Zhao. Learning to collide: An adaptive safety-critical scenarios generating method. In *IEEE/RSJ International Conference on Intelligent Robots and Systems (IROS)*, 2020.
- [21] Seyedali Mousavinezhad, Masoud Ghahremanloo, Yunsoo Choi, Arman Pouyaei, Nima Khorshidian, and Bavand Sadeghi. Surface ozone trends and related mortality across the climate regions of the contiguous united states during the most recent climate period, 1991–2020. *Atmospheric Environment*, 300:119693, 2023.
- [22] Orit Taubman-Ben-Ari, Mario Mikulincer, and Omri Gillath. The multidimensional driving style inventory—scale construct and validation. *Accident Analysis & Prevention*, 36(3):323–332, 2004.
- [23] WHO. Global status report on road safety. Technical report, World Health Organization, 2018.
- [24] Sepp Hochreiter and Jurgen Schmidhuber. Long short-term memory. *Neural Computation*, 9(8):1735–1780, 1997.
- [25] Thomas N. Kipf and Max Welling. Semi-supervised classification with graph convolutional networks. In *International Conference on Learning Representations (ICLR)*, 2017.
- [26] Inhwon Bae, Jin-Hwi Park, and Hae-Gon Jeon. Exploring the potential of graph neural networks for trajectory prediction in roundabout scenarios. In *IEEE Conference on Robotics and Automation (ICRA)*, 2024.