



# iTIMO: An LLM-empowered Synthesis Dataset for Travel Itinerary Modification

Zhuoxuan Huang  
lilhzx@csu.edu.cn  
Central South University  
Changsha, Hunan, China

Yunshan Ma  
ysma@smu.edu.sg  
Singapore Management University  
Singapore, Singapore

Hongyu Zhang\*  
hyzhang@csu.edu.cn  
Central South University  
Changsha, Hunan, China

Hua Ma  
huama@hunnu.edu.cn  
Hunan Normal University  
Changsha, Hunan, China

Zhu Sun\*  
zhu\_sun@sutd.edu.sg  
Singapore University of Technology  
and Design  
Singapore, Singapore

## Abstract

Addressing itinerary modification is crucial for enhancing the travel experience as it is a frequent requirement during traveling. However, existing research mainly focuses on fixed itinerary planning, leaving modification underexplored. To bridge this gap, we formally define the itinerary modification task and introduce iTIMO, a dataset specifically tailored for this purpose. We identify the lack of *need-to-modify* itinerary data as the critical bottleneck hindering research on this task and propose a general pipeline to overcome it. This pipeline frames the generation of such data as an intent-driven perturbation task. It instructs large language models to perturb real world itineraries using three atomic editing operations: REPLACE, ADD, and DELETE. Each perturbation is grounded in three intents, including disruptions of popularity, spatial distance, and category diversity. Furthermore, a hybrid evaluation metric is designed to ensure perturbation effectiveness. We conduct comprehensive experiments on iTIMO, revealing the limitations of current LLMs and lead to several valuable directions for future research. Dataset and corresponding code are available at <https://github.com/zelo2/iTIMO>.

## CCS Concepts

• **Information systems** → **Information retrieval**; **Evaluation of retrieval results**; **Recommender systems**.

## Keywords


Travel Recommendation Systems, Large Language Model, Itinerary Modification, Synthetic Data Generation

\*Corresponding Authors.

Permission to make digital or hard copies of all or part of this work for personal or classroom use is granted without fee provided that copies are not made or distributed for profit or commercial advantage and that copies bear this notice and the full citation on the first page. Copyrights for components of this work owned by others than the author(s) must be honored. Abstracting with credit is permitted. To copy otherwise, or republish, to post on servers or to redistribute to lists, requires prior specific permission and/or a fee. Request permissions from [permissions@acm.org](mailto:permissions@acm.org).  
Conference acronym 'XX, Woodstock, NY

© 2018 Copyright held by the owner/author(s). Publication rights licensed to ACM.  
ACM ISBN 978-1-4503-XXXX-X/2018/06  
<https://doi.org/XXXXXXX.XXXXXXX>

## ACM Reference Format:

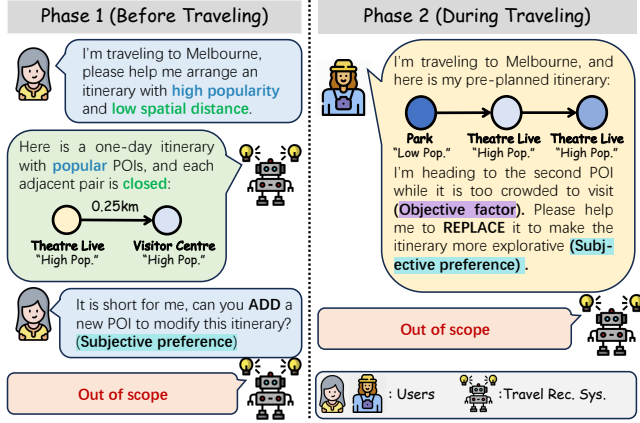
Zhuoxuan Huang, Yunshan Ma, Hongyu Zhang, Hua Ma, and Zhu Sun. 2018.  iTIMO: An LLM-empowered Synthesis Dataset for Travel Itinerary Modification. In *Proceedings of (Conference acronym 'XX)*. ACM, New York, NY, USA, 35 pages. <https://doi.org/XXXXXXX.XXXXXXX>

## 1 Introduction

Travel Recommendation Systems (TRSs) are instrumental in the tourism domain, designed to facilitate personalized itinerary planning in response to user inquiries [11]. Typically, given a user query specifying a departure point, destination, and various constraints (e.g., time and budget), a TRS seeks to construct a valid itinerary satisfying these constraints. Due to the practical and economic value in the tourism domain, TRSs have garnered extensive attention from both academia and industry [7–9]. Research on TRSs has continuously evolved, transitioning from early optimization-based approaches [18, 52, 53] to deep learning models [8–10]. Recently, the advent of large language models (LLMs) has prompted researchers to investigate their potential in advancing TRSs [7, 48].

While itinerary planning is fundamental to the tourism domain, itinerary modification represents an equally critical need in real-world scenarios. As illustrated in Figure 1, modification requests frequently occur across different phases, including both before and during traveling. Users often need to modify their itineraries by adding a new point-of-interest (POI) or replacing a undesired one due to subjective preferences or objective conditions. Consequently, the ability to address such modification requests is indispensable for ensuring a satisfactory travel experience. Despite this critical need, current TRSs mainly focus on fixed itinerary planning, leaving modification underexplored. The primary reason for this gap is that public travel datasets [2, 48] contain real-world itineraries but lack the *need-to-modify* itineraries essential for this task.

Generating *need-to-modify* itineraries is a non-trivial task. As shown in Figure 1, user inquiries stem from various intents (e.g., seeking popular POIs in close proximity or pursuing category diversity for exploration) and operations (e.g., add or replace). This variability increases the complexity of constructing a comprehensive dataset for itinerary modification. Meanwhile, large-scale manual annotation is expensive and labor-intensive. Furthermore, relying



**Figure 1: Illustrations of itinerary modification scenarios across two phases: before and during traveling. Users may proactively request to ADD POI based on subjective preferences (Phase 1), or REPLACE POI due to objective conditions such as overcrowding (Phase 2).**

on human validation risks introducing subjective bias that compromises reliability. In light of these obstacles, we aim to investigate: *Can we automatically generate need-to-modify itineraries to construct a diverse, scalable, and high-quality itinerary modification dataset?*

To achieve this goal, we formulate data construction as an intent-driven perturbation task grounded in real-world itineraries that implicitly encode user intents (e.g., preferences regarding popularity). By strategically perturbing itineraries, we induce a divergence from the user's original intentions, thereby creating valid scenarios that necessitate modification and enabling the synthesis of realistic *need-to-modify* itineraries. However, this process requires managing complex dependencies within itineraries, such as maintaining spatial coherence or adhering to popularity preferences. To address this problem, we seek to leverage LLM, which is a promising approach given that its rich real-world knowledge enables perceiving various relationships [19, 21, 40, 48].

Implementing this idea, we propose **iTIMO**, an LLM-empowered synthetic dataset which comprises three sub-datasets for **iTinerary MODification**. First, we frame the generation of *need-to-modify* itineraries as an intent-driven perturbation task, incorporating three operations (replace, add, delete) and three intents (disrupting popularity, spatial distance, or category diversity). These concepts ensure the *task diversity* of our constructed datasets. We explicitly select these three intents as they represent the fundamental factors of user travel preferences established in prior research [9]. Disrupting itineraries based on these intents effectively simulates realistic scenarios where the itinerary fails to meet user expectations. Second, we propose hybrid evaluation metrics to assess the divergences between real-world itineraries and their perturbed versions from both macro and micro perspectives, providing measurable signals to facilitate *high-quality* perturbations. Third, we propose a general pipeline to construct iTIMO based on three public travel datasets. It can be seamlessly applied to any travel dataset, exhibiting its *scalability*. Moreover, in the proposed pipeline, we incorporate function calling and a memory module into an LLM to address the limitations of existing LLMs in itinerary perturbation (cf., Section 5.2), further ensuring the *diversity* and *quality* of constructed datasets.

Besides the datasets, we conduct comprehensive benchmarking on iTIMO to systematically investigate the itinerary modification task. Specifically, we select various advanced baselines including eight base LLMs with varying scales and families, and two large reasoning models (LRMs) to explore the boundaries of foundational model capabilities in handling such a novel task. Additionally, we explore the effects of advanced methodologies, *i.e.*, retrieval-augmented generation (RAG) [26] and post-training strategies such as supervised fine-tuning (SFT) [23], to provide a holistic view of effective paradigms for addressing the itinerary modification challenge. Our experiments yield several interesting insights. For example, small-scale models (e.g., 8B) with SFT can surprisingly outperform LRMs, and naively combining RAG with SFT does not always guarantee incremental improvements. Those findings shed light on promising future directions.

In summary, our contributions include: (1) **A dataset for a novel task**: To the best of our knowledge, we are the first to propose the itinerary modification task and its corresponding iTIMO dataset to facilitate future research. (2) **A general pipeline for data generation**: We propose a general LLM-based pipeline to generate itinerary modification dataset based on real-world public datasets. (3) **Comprehensive benchmarking**: Extensive experiments on iTIMO datasets have unveiled meaningful insights and lead to several noteworthy and valuable directions for future research.

## 2 Related Work

**Itinerary Planning Benchmarks.** Early studies extracted real-world itineraries from geo-tagged Flickr photos [43], creating datasets for cities like Melbourne [45] and Florence [31]. Recently, TravelPlanner [48] introduced a sandbox environment to evaluate LLM agents under multi-level constraints. After that, numerous efforts have been devoted to improve it in terms of dataset quality (e.g., ChinaTravel [37], ITINERA [41], TripScore [36], TripTailor [44], RealTravel [38], RETAIL [13], and TP-RAG [32]) and evaluation metric (e.g., TripScore [36], Travel-Sim [50], and TripCraft [6]). Moreover, there are several studies focusing on generating personalized queries for travel destination recommendations [2, 47]. While these benchmarks advance static itinerary planning, the dynamic scenario of itinerary modification remains underexplored, limiting the efficacy of TRSs in handling real-time user needs.

**Itinerary Planning Methods.** Itinerary planning has evolved from optimization-based approaches using classic algorithms [18, 52] or linear solvers [53] to deep learning models involving reinforcement learning [10] and graph neural networks [8, 9]. Following the success of LLMs, recent works improve planning via satisfiability modulo theory [22], hierarchical decomposition [19, 57], and hybrid solvers for personalization [38]. Despite these advancements, existing research predominantly targets generating fixed itineraries. This leaves a critical gap in modifying existing itineraries to accommodate subjective preferences or objective constraints.

## 3 Problem Definition

Given a set of real-world itineraries  $\mathcal{I}$  composed of POIs from the POI set  $\mathcal{P}$ , an itinerary  $i \in \mathcal{I}$  is a chronological sequence of POIs, where each POI is characterized by a tuple  $(c, lat, long, pop)$  denoting its category, geographic coordinates, and popularity. To

systematically model modification scenarios, we generalize typical user requests (*cf.* Figure 1) into a set of atomic operations  $\mathcal{O} = \{o_{add}, o_{replace}, o_{delete}\}$ , corresponding to adding a POI from the candidate set  $\Phi_i = \mathcal{P} \setminus i$ , replacing a POI with one from  $\Phi_i$ , and deleting a POI within  $i$ . Furthermore, grounded in established travel preferences (*i.e.*, popularity, spatial distance, and diversity) [9], we define the perturbation intent set  $\mathcal{Z} = \{z_{pop}, z_{dis}, z_{div}\}$ . These intents guide the generation of *need-to-modify* instances by intentionally disrupting specific itinerary attributes. Formally, we define the two core tasks as follows:

**Definition 1 (Itinerary Perturbation Task).** For each real-world itinerary  $i \in \mathcal{I}$ , the perturbation task aims to generate a *need-to-modify* itinerary  $i^*$  by applying an operation  $o \in \mathcal{O}$ . The resulting  $i^*$  is constrained to exhibit attribute disruptions aligned with the given intents  $z \subseteq \mathcal{Z}$ .

**Definition 2 (Itinerary Modification Task).** Given a *need-to-modify* itinerary  $i^*$ , the itinerary modification task aims to revert it to the original itinerary  $i$  through an operation  $o \in \mathcal{O}$ .

## 4 Evaluation of Itinerary Perturbation

Itinerary perturbation quality is crucial for dataset construction. Since current methods lack mechanisms to verify if perturbations align with specific intents, we propose a hybrid evaluation metric to quantify intent fulfillment and ensure data reliability.

### 4.1 Identifying Category Diversity Disruption

For the intent  $z_{div}$ , given an itinerary  $i$ , we define there exists a disruption of category diversity once  $div(i) \neq div(i^*)$ , where  $i^*$  is the perturbed itinerary based on  $i$ ,  $div(\cdot)$  is the function to compute category diversity:

$$div(i) = 0 \text{ if } \#unique(c^i) = 1; \quad \#unique(c^i)/|i| \text{ otherwise.} \quad (1)$$

In Eq. (1),  $\#unique(c^i)$  denotes the number of unique POI categories in the itinerary  $i$ ,  $c^i$  is the categories within  $i$ , and  $|i|$  represents the number of POIs in  $i$ .

### 4.2 Identifying Popularity Disruption

For the intent  $z_{pop}$ , we define the popularity disruption from the macro and micro views. From the **macro** view, popularity disruption refers to the popularity distribution shift between an itinerary and its perturbed version. To get the itinerary's popularity distribution, we categorize the popularity level of each POI within the itinerary into  $\{low, medium, high\}$  based on the visit frequency:

$$\mathcal{D}^{pop}(i) = \{\#pop_i^l/|i|, \#pop_i^m/|i|, \#pop_i^h/|i|\}, \quad (2)$$

where  $\mathcal{D}^{pop}(i)$  denotes the popularity distribution of itinerary  $i$ ,  $\#pop_i^l$ ,  $\#pop_i^m$ , and  $\#pop_i^h$  denote the number of POIs with *low*, *medium*, and *high* popularity level within  $i$ , respectively.

Based on it, common evaluation metrics such as Jensen Shannon divergence (JSD) [28], total variation distance (TVD) [25], or Hellinger distance (H) [24] can be used to identify the macro distribution shifts for disruption identification. In this paper, we choose Hellinger distance as the evaluation metric, defined as follows:

$$H(\mathcal{D}^{pop}(i), \mathcal{D}^{pop}(i^*)) = 2^{-1/2} \sqrt{\sum_{k \in \{l, m, h\}} \left( \sqrt{\#pop_i^k/|i|} - \sqrt{\#pop_{i^*}^k/|i^*|} \right)^2}. \quad (3)$$

Hellinger distance is selected for its superior sensitivity to extreme distribution shift cases. For instance, an itinerary  $i$  contains 5 high-popularity, 5 medium-popularity, and 1 low-popularity POIs. When the low-popularity POI is deleted to generate  $i^*$ , the perturbation reflects a preference shift from tolerating to excluding low-popularity POIs. The resulting distributions are  $\mathcal{D}^{pop}(i) = [5/11, 5/11, 1/11]$  and  $\mathcal{D}^{pop}(i^*) = [1/2, 1/2, 0]$ . Quantitatively, the Hellinger distance ( $H = 0.216$ ) yields a stronger signal than JSD (0.0474) or TVD (0.0909), thereby effectively capturing disruptions in our task.

From the **micro** view, popularity disruption refers to the popularity ranking order shift. Given the itinerary  $i$  with 5 high-popularity POIs, 1 medium-popularity POI and 5 low-popularity POIs, the perturbed itinerary  $i^*$  is generated by deleting a low-popularity one. This perturbation reflects a preference shift moving from a preference for a mix of high and low-popularity POIs to a stronger preference for high-popularity POIs, which also satisfies  $z^{pop}$ . Although this preference change is semantically significant, its impact on the overall distribution is minimal, resulting in a low value of  $H$  (0.039). This underscores the insensitivity of distribution-based metrics to such nuanced micro-level preference shift, highlighting the need for complementary evaluation methods.

To address it, we introduce Kendall's  $\tau_b$  to capture such a micro ranking order shift, similar to [17], which is computed as follows:

$$\tau_b = (n_c - n_d) / \sqrt{(n_0 - n_1)(n_0 - n_2)}, \quad (4)$$

where  $n_c$  and  $n_d$  denote the number of concordant and discordant pairs, respectively,  $n_0$  is the total number of pairs,  $n_1$  and  $n_2$  represent the total number of pairs tied in the itinerary  $i$  and its perturbed version  $i^*$ , respectively.

In summary, we can incorporate the  $H$  value and  $\tau_b$  to identify popularity disruption. Given an itinerary  $i$ , the perturbation results  $i^*$  satisfies  $z^{pop}$  if  $H(\mathcal{D}^{pop}(i), \mathcal{D}^{pop}(i^*)) > \theta$  or  $\tau_b < 1$ , where  $\theta$  is the threshold. In this paper, we set  $\theta = 0.1$ , and we theoretically prove the effectiveness of this value in the Appendix A.6.

### 4.3 Identifying Spatial Distance Disruption

Analogously, we identify the disruption of spatial distance through the incorporation of  $H$  value and  $\tau_b$ . The spatial distance distribution of a given itinerary  $i$  is obtained by:

$$\mathcal{D}^{dis}(i) = \{\#dis_i^l/|i|, \#dis_i^m/|i|, \#dis_i^h/|i|\}, \quad (5)$$

where  $\#dis_i^l$ ,  $\#dis_i^m$ , and  $\#dis_i^h$  denote the number of POIs with *low*, *medium*, and *high* distance level within  $i$ , respectively.

To establish distance levels, we compute the distance between all successive POIs across all itineraries in the dataset via the Haversine formula [39]. Based on the statistical distribution of these collected distances, we categorize them into three distance levels: *low*, *medium*, and *high*.

## 5 Pipeline for iTIMO Dataset Construction

This section details the integration of our proposed metrics to generate high-quality itinerary perturbations for iTIMO construction. The overall pipeline is illustrated in Figure 2.

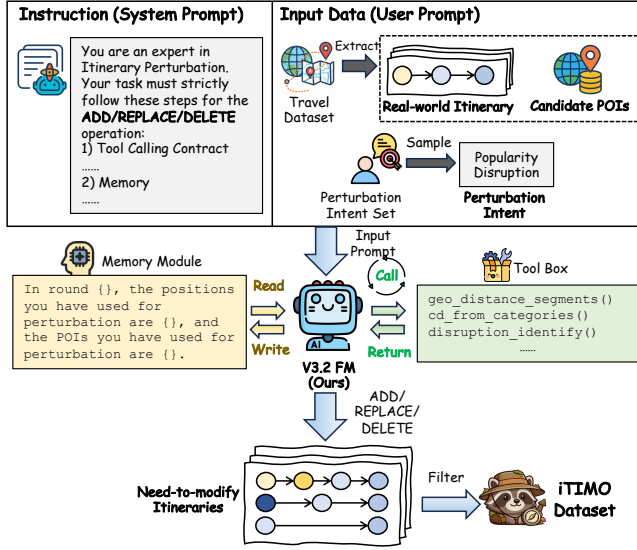


Figure 2: Overall pipeline of iTIMO dataset construction. The top part introduces the process of prompt construction (cf. Section 5.1). In the middle part, we propose V3.2 FM for high-quality itinerary perturbation (cf. Section 5.2). In the bottom part, we manually filter noise to construct iTIMO dataset (cf. Section 5.3).

Table 1: Comparison between DeepSeek models and our V3.2 FM on different perturbation operations.

Operation	Model	POI Div.	Pert. Acc.	Avg. time	Avg. tokens	Avg. cost (\$)
ADD	V3.2	0.15	0.70	27.3s	3925.7	0.0024
	R3.2	0.54	0.94	884.3s	21998.9	0.0289
	V3.2 FM (Ours)	<b>0.84</b>	<b>1.00</b>	102.4s	10470.1	0.0042
DELETE	V3.2	0.68	0.62	23.5s	2023.9	0.0019
	R3.2	0.66	0.98	474.5s	14171.5	0.0186
	V3.2 FM (Ours)	<b>0.70</b>	<b>1.00</b>	96.8s	12595.6	0.0048
REPLACE	V3.2	0.19	0.68	25.7s	3735.7	0.0024
	R3.2	0.72	0.98	590.0s	18998.6	0.0249
	V3.2 FM (Ours)	<b>0.74</b>	<b>1.00</b>	100.3s	13246.3	0.0049

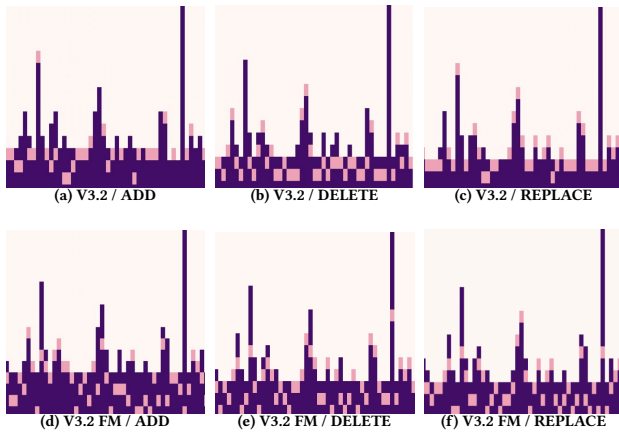


Figure 3: Visualization of perturbation positions for V3.2 and our V3.2 FM, where each column corresponds to one itinerary, ■ indicates an existing POI, and ■ indicates a perturbation position.

## 5.1 Prompt Template Design

For each operation  $o \in \mathcal{O}$ , we design a prompt template  $\pi_o$ . The system prompt establishes foundational task context, incorporating our hybrid evaluation metrics to provide semantic grounding

for high-quality perturbations. The user prompt then provides the contextualized input, including the original itinerary  $i \in \mathcal{I}$ , candidate POIs  $\Phi_i$ , and target perturbation intents  $z \subseteq \mathcal{Z}$ . To ensure diverse perturbation intents, we constrain the number of intents  $|z|$  by uniformly sampling from  $\{1, 2, 3\}$ . Formally, the prompt-based perturbation process for each operation  $o$  is formulated as:

$$i^* = f_{\Theta}(i, \Phi_i, z \mid \pi_o), \quad (6)$$

where  $f_{\Theta}(\cdot)$  denotes the LLM whose parameters are denoted by  $\Theta$ .

## 5.2 Itinerary Perturbation Method

We conduct a preliminary study to investigate the effectiveness of LLMs in itinerary perturbation task. Our experimental datasets are constructed by sampling 50 itineraries from each of the three public travel datasets: Toronto [27], Melbourne [45], and Florence [31]. We utilize DeepSeek models [29] as baselines under two settings: a thinking mode (R3.2) and a non-thinking mode (V3.2), with in-context learning (ICL) [3] applied to provide explicit guidance. We only show the results in the Melbourne dataset due to similar results in other datasets and limited space, illustrated as Table 1. Here, POI Div. quantifies the variety of POIs selected for perturbations, while Pert. Acc. measures perturbation accuracy by assessing the alignment between results and intents. It can be found that that R3.2 outperforms V3.2 in both diversity and accuracy, demonstrating the priority of reasoning in itinerary perturbation task.

However, the long reasoning context of R3.2 leads to inefficiencies and high token consumption, making the model computationally and financially expensive to deploy. To better balance the trade-off between performance and efficiency, we build upon V3.2 to propose V3.2 with function calling (FC) and memory module, termed as V3.2 FM. They are introduced to address the accuracy and diversity issues, respectively.

Regarding the **accuracy issue**, analysis of V3.2 and R3.2 failure cases attributes it to computational limitations. For example, scrutinizing the R3.2’s chain-of-thought reveals the model’s reliance on an estimation strategy for spatial distance computation, explicitly stating “*Since I am a language model, I will approximate it.*” This approximation may misclassify short spatial distances, erroneously categorizing low-level distances into the medium-level category. To remedy this, we integrate FC to replace error-prone textual estimation with precise computation. As illustrated in Figure 2, we build a tool box to enable the model to access exact numerical values via FC, effectively eliminating computational hallucinations caused by approximation. Experimental results reported in Table 1 demonstrate that our V3.2 FM achieves optimal perturbation accuracy across all operations, while simultaneously reducing inference time and token consumption compared to the R3.2 reasoning model.

Regarding the **diversity issue**, beyond the limited POI diversity reported in Table 1, visualizations in Figure 3 (a)-(c) also confirm V3.2 suffers from a severe positional bias, failing to explore the full range of modification points. To address this deficiency, we introduce a memory module, inspired by [4]. As shown in Figure 2, this module records the history of selected POIs and perturbation positions. By injecting this log into the input prompt, we effectively discourage the LLM from repeating previous modification actions. Experimental results shown in both Table 2 and Figure 3 (d)-(f) verify the effectiveness of the proposed memory module.

**Table 2: Statistics information of iTIMO dataset, where  $|z|$  denotes the number of intents behind one perturbed itinerary.**

Metric	iTIMO-Toronto			iTIMO-Melbourne			iTIMO-Florence		
	DEL.	ADD	REP.	DEL.	ADD	REP.	DEL.	ADD	REP.
# POIs	43	64	73	188	211	168	863	862	863
# Itineraries	334	321	333	401	375	398	4439	4281	4382
Avg. length	4.71	2.74	3.71	5.61	3.69	4.57	10.27	8.25	9.14
# ( $ z  = 1$ )	23	105	44	35	105	91	845	1555	1255
# ( $ z  = 2$ )	110	150	182	192	201	195	2182	2002	2255
# ( $ z  = 3$ )	201	66	107	174	69	112	1412	722	871
# $z_{dio}$	253	166	156	253	171	155	3229	2880	1909
# $z_{dis}$	317	185	289	352	293	326	3429	2414	3202
# $z_{pop}$	276	252	284	336	250	336	2787	2431	3267

Notably, our perturbation method exhibits high generality as it can be seamlessly applied to any datasets containing geographic, popularity, or categorical POI information, which are common features for public travel datasets. This allows for easy expansion of iTIMO to other global cities.

### 5.3 iTIMO Dataset

The iTIMO dataset, comprising of three sub-datasets, is constructed by utilizing V3.2 FM to perturb real-world itineraries derived from three public travel datasets: Toronto [27], Melbourne [45], and Florence [31]. This selection ensures coverage across diverse geographical and cultural contexts. After that, we manually filter errors and noise to guarantee the data quality. The statistical information of iTIMO are summarized in Table 2.

## 6 Experiment

In this section, we conduct experiments to answer the following research questions (RQs). (1) **RQ1**: How do existing advanced LLMs perform in the itinerary modification task? (2) **RQ2**: How do different retrieval-augmented generation (RAG) methods influence LLMs' performance? (3) **RQ3**: How do SFT paradigms affect LLMs' performance? (4) **RQ4**: Can SFT and RAG be combined to yield consistent incremental improvements?

### 6.1 Experimental Setup

**Datasets and baselines.** We utilize the iTIMO for our experiments, evaluating each operation across all sub-datasets to provide a fine-grained analysis. Each dataset is split into training, validation, and test sets in a 7:1:2 ratio. We choose eight base LLMs (i.e., Gemma-4b [42], Llama-3.1-8b [14], Qwen3-8/32b [49], Phi4-15b [1], Mistral-24b [30], DeepSeek V3.2 [12], and GPT-4.1 [33]), two LRMs (i.e. DeepSeek R3.2 [20] and GPT-o4 mini [35]) as the baseline approaches. Additionally, to assess the impact of domain adaptation, we apply supervised fine-tuning (SFT) to three selected LLMs via Low-Rank Adaptation (LoRA) [23].

**Evaluation Protocols.** We utilize Modification Accuracy (Mod) and All Pass Rate (APR) for evaluations. Mod serves as a strict metric to verify alignment between modification results and ground-truth, whereas APR acts as a soft metric to assess whether the outputs satisfy the provided hints. For instance, given an *need-to-modify* itinerary and its hint requiring to modify the popularity distribution, APR equals to 1 if the modification result only changes the

popularity distribution and remains the other two distributions invariant. The evaluation metrics in Section 4 are used for evaluating whether distribution shifts here.

**Experimental Settings.** We design prompts including task definitions and structured inputs for experiments. Specifically, the input comprises the *need-to-modify* itinerary, candidate POIs with 4 negative samples and 1 ground-truth, and a high-level hint specifying the modification aspect (e.g., diversity, popularity or distance). Moreover, to investigate the effects of in-context learning (ICL), we explore three RAG strategies [5, 55] for example selection: random, sparse, and dense. The random (few-shot) strategy randomly samples  $K$  training examples, and the sparse strategy (RAG-Hint) retrieves the top- $K$  by hint similarity. The dense strategy embeds the input itinerary and hint together with candidate samples into a shared vector space and selects top- $K$  by cosine similarity. We set  $K = 3$  and use three retrievers including KaLM-Gemma3-12b-embed [56], Qwen3-8b-embed [54], and GPT-text-embed-3-large [34] due to their strong performance on MMTEB benchmark [16]. The DeepSeek and GPT series models are accessed via APIs, and other LLMs are deployed on a A800 GPU for experiments. Please refer to the Appendix for more details about dataset preprocessing, implementations, prompts and experimental results.

### 6.2 Main Results Analysis (RQ1)

Table 3 presents the experimental results yielding the following findings. (1) Current LLMs demonstrate high performance on the single-stage DELETE operation but struggle with multi-stage operations which necessitate both position and POI selections. This limitation is exacerbated in the ADD operation, which is more challenging than REPLACE due to the increasing search space. (2) Stronger backbone capacity leads to better performance. Within the Qwen3 family, Qwen3-32b outperforms Qwen3-8b in most cases. This confirms that scaling parameter size effectively enhances model capabilities in handling itinerary modifications. (3) Performance varies significantly across model families even with identical parameter counts. Despite both being 8B models, Qwen3-8b generally surpasses Llama-3.1-8b across various settings. (4) While RAG improves base LLMs, SFT is the key to making small models perform as well as LRMs. SFT is particularly notable because it enables 8B models to compete with much larger models. In summary, we answer RQ1: *existing advanced LLMs face significant challenges in complex, multi-stage modifications, though increasing model scale and selecting stronger backbone architectures can partially mitigate these limitations.*

### 6.3 In-depth Analysis (RQ2-RQ4)

**Effects of retriever (RQ2).** Here, we aim to figure out the effects of different retrievers. Similar to [51], we adopt a Borda count [15] to aggregate our experimental results for better overall comparisons. Specifically, we rank 5 RAG settings' performance for each base LLM, each modification operation, and each dataset. The best setting receives 4 points, the worst setting receives 0 points, and ties are handled by assigning the averaged points of the tied ranks. We compute the Borda count separately for Mod and APR (8 base LLMs  $\times$  3 datasets  $\times$  3 operations = 72 cases per metric). Table 4 reports the experimental results. Overall, we can answer RQ2: *RAG significantly*



**Table 3: Itinerary modification performance across datasets, operations, LLMs, and RAG settings, where   denotes base LLMs,   denotes LRMs,   denotes LLMs with SFT, bold indicates the best performance in each column, and  $\uparrow$  denotes higher is better.**

Methods	iTIMO-Melbourne						iTIMO-Toronto						iTIMO-Florence					
	ADD		REPLACE		DELETE		ADD		REPLACE		DELETE		ADD		REPLACE		DELETE	
	Mod $\uparrow$	APR $\uparrow$	Mod $\uparrow$	APR $\uparrow$	Mod $\uparrow$	APR $\uparrow$	Mod $\uparrow$	APR $\uparrow$	Mod $\uparrow$	APR $\uparrow$	Mod $\uparrow$	APR $\uparrow$	Mod $\uparrow$	APR $\uparrow$	Mod $\uparrow$	APR $\uparrow$	Mod $\uparrow$	APR $\uparrow$
Gemma3-4b	0.0921	0.2237	0.1605	0.1235	0.3333	0.3951	0.0769	0.2154	0.1194	0.1493	0.1176	0.3088	0.0723	0.3431	0.0992	0.1277	0.1507	0.2486
+RAG (Qwen3-8b-emd)	0.1316	0.4211	0.1605	0.2099	0.3580	0.4691	0.1385	0.3692	0.1343	0.1940	0.3971	0.5000	0.0735	0.3582	0.0787	0.1254	0.1519	0.2531
Llama-3.1-8b-Instruct	0.0921	0.2895	0.0741	0.1358	0.2346	0.2840	0.0769	0.3077	0.0746	0.1045	0.1765	0.3676	0.0572	0.3081	0.0730	0.1288	0.1834	0.2598
+RAG (KaLM-Gemma3-12b-emd)	0.1184	0.3158	0.0617	0.0988	0.3580	0.3827	0.1077	0.3077	0.1045	0.1343	0.2353	0.4265	0.0665	0.3559	0.1129	0.1129	0.2160	0.3003
Qwen3-8b	0.1184	0.3816	0.0247	0.0494	0.3457	0.3704	0.0769	0.3846	0.1194	0.1940	0.3235	0.5147	0.0852	0.3967	0.1129	0.1653	0.2418	0.3285
+RAG (GPT-text-emd-3-large)	0.1579	0.4079	0.1111	0.1975	0.4691	0.5185	0.1077	0.3231	0.1642	0.2239	0.4559	0.5588	0.1027	0.4376	0.1391	0.1938	0.2553	0.3442
Phi4-15b	0.1316	0.3553	0.0864	0.1235	0.1852	0.1852	0.0308	0.1692	0.0597	0.1343	0.1176	0.3382	0.0548	0.3197	0.0616	0.1266	0.1654	0.2441
+RAG (Qwen3-8b-emd)	0.1447	0.2895	0.0988	0.1605	0.2716	0.2963	0.0769	0.2923	0.0746	0.1642	0.3235	0.5294	0.0712	0.3594	0.0844	0.1448	0.2272	0.3071
Mistral-24b	0.1184	0.3289	0.1728	0.2222	0.3210	0.3457	0.0462	0.2308	0.0896	0.1194	0.1618	0.3676	0.0723	0.3547	0.0867	0.1437	0.1766	0.2497
+RAG (GPT-text-emd-3-large)	0.1842	0.4868	0.1852	0.2469	0.4691	0.5062	0.1385	0.4154	0.1791	0.2090	0.3382	0.5294	0.1214	0.4807	0.1688	0.2281	0.3251	0.4128
Qwen3-32b	0.1711	0.3947	0.1235	0.1852	0.3457	0.3951	0.0615	0.2154	0.1194	0.1493	0.2500	0.3529	0.0654	0.3419	0.0833	0.1311	0.2418	0.3318
+RAG (KaLM-Gemma3-12b-emd)	0.1711	0.5526	0.2099	0.2222	0.3827	0.4568	0.1077	0.4615	0.2090	0.2687	0.4559	0.5441	0.1180	0.4551	0.1631	0.2189	0.3240	0.4184
GPT-4.1	0.0789	0.2895	0.1111	0.1728	0.4691	0.5062	0.0462	0.1385	0.0896	0.1493	0.5882	0.7500	0.0747	0.3221	0.0662	0.1323	0.4162	0.4858
+Few-shot	0.1312	0.2763	0.1111	0.1728	0.5556	0.6173	0.0615	0.2154	0.0896	0.1791	0.6176	0.7500	0.0712	0.3092	0.0753	0.1437	0.3813	0.4612
DeepSeek-V3.2	0.0658	0.3026	0.1358	0.1728	0.6173	0.7037	0.0154	0.0615	0.0746	0.1194	0.5882	0.7059	0.0665	0.2964	0.0901	0.1494	0.3746	0.4477
+RAG (Qwen3-8b-emd)	0.0921	0.2632	0.1728	0.2222	0.6269	0.7037	0.0769	0.1692	0.1642	0.1642	0.6029	0.6618	0.0723	0.3419	0.1471	0.2166	0.5242	0.5951
GPT-o4-mini	0.1974	0.6184	0.3333	0.5432	0.5679	0.6543	0.3385	0.6923	0.3433	<b>0.5672</b>	0.6471	0.7941	0.2614	<b>0.6966</b>	0.3627	0.4036	0.5130	0.6142
+Few-shot	0.2105	0.6711	0.3210	0.5062	0.6049	0.6543	<b>0.3538</b>	0.7231	0.3731	<b>0.5672</b>	0.6029	0.7500	0.2515	0.6919	0.3879	0.4242	0.5107	0.6198
DeepSeek-R3.2	<b>0.2763</b>	0.6842	0.3457	0.5309	0.5926	0.6543	0.2462	<b>0.7538</b>	0.3284	0.4925	0.6029	0.7353	0.1715	0.7083	0.3307	0.4835	0.5259	0.6232
+Few-shot	0.2632	<b>0.6974</b>	<b>0.3951</b>	<b>0.6296</b>	0.6296	0.6296	<b>0.2615</b>	0.7385	0.3284	0.5075	0.5735	0.7500	0.1688	0.6919	0.3330	0.4789	0.5181	0.6232
Gemma3-4b (+LoRA)	0.2368	0.5132	0.3333	0.4198	0.4321	0.4568	0.2000	0.6000	0.2985	0.3731	0.6029	0.6765	0.2275	0.6418	0.4367	0.5108	0.6805	0.7514
Llama3.1-8b-Instruct (+LoRA)	0.2500	0.6053	0.3827	0.4321	<b>0.6914</b>	<b>0.7160</b>	0.2154	0.6462	<b>0.4627</b>	0.5224	<b>0.7647</b>	<b>0.8529</b>	<b>0.2695</b>	0.6779	<b>0.5735</b>	0.6420	<b>0.7300</b>	<b>0.7874</b>
Qwen3-8b (+LoRA)	0.2632	0.6316	0.3580	0.4444	0.6309	0.5566	0.1846	0.5846	0.3134	0.4179	0.6471	0.7059	0.2602	0.6896	0.5633	<b>0.6488</b>	0.7098	0.7683

**Note:** For base LLMs, we only keep zero-shot and the best setting selected by the average of Mod across all datasets/operations due to limited space. Please refer to the Appendix for full results.

**Table 4: Comparison of different RAG settings on base LLMs, where Borda denotes the Borda count, Rank is the final order induced by Borda,  $\Delta$  is the mean improvement over the zero-shot setting, and  $\downarrow$  means lower is better.**

Type	RAG Setting	Modification Accuracy			All Pass Rate		
		Rank $\downarrow$	Borda $\uparrow$	$\Delta \uparrow$	Rank $\downarrow$	Borda $\uparrow$	$\Delta \uparrow$
Random	Few-shot	5	92.0	+2.77%	5	85.5	+3.48%
Sparse	Hint	4	102.5	+2.24%	4	106.0	+3.06%
Dense	GPT-text-emd-3-large	1	<b>180.0</b>	+4.42%	1	<b>180.5</b>	+5.35%
	KaLM-emd-Gemma-12b	3	172.0	+4.30%	3	171.0	+5.24%
	Qwen-emd-8b	2	173.5	<b>+4.49%</b>	2	177.0	<b>+5.97%</b>

enhances performance, with dense retrieval consistently yielding the most substantial improvements compared to other methods.

**LoRA vs. Full Fine-Tuning (RQ3).** In this part, we investigate the influence of different SFT paradigms, *i.e.*, parameter-efficient LoRA vs. full fine-tuning (FullFT). Table 5 reports the experimental results. We observe that FullFT generally outperforms LoRA on smaller datasets like Melbourne and Toronto. However, this performance gap narrows significantly on the large-scale Florence dataset. We attribute this observation to the sufficiency of low-rank updates in data-abundant scenarios. With more training instances, LoRA effectively captures the necessary task adaptations without requiring updates to the entire parameter space. In conclusion, we can answer RQ3: *FullFT is preferable in data-scarce scenarios for superior adaptability, whereas parameter-efficient LoRA serves as a competitive and resource-efficient alternative as data scale increases.*

**Effects of incorporating RAG and SFT (RQ4).** Since SFT and RAG individually enhance base LLMs, we explore their synergistic potential to answer RQ4. We initially fine-tune three LLMs with zero-shot prompts. During inference, we augment the system prompts with examples retrieved via various RAG settings. However, Table 6 reveals that applying RAG to these zero-shot SFT models often causes performance degradation. We hypothesize this is due to the misalignment between the training (zero-shot) and inference (few-shot/RAG) formats. To validate this, we employ

**Table 5: SFT results (LoRA vs. FullFT), where  $\Delta$  denotes the relative average change of FullFT over LoRA,   indicate  $\Delta > 0$  (improvement), and   indicate  $\Delta \leq 0$  (no improvement).**

Methods	Dataset	ADD		REPLACE		DELETE		$\Delta \uparrow$
		Mod $\uparrow$	APR $\uparrow$	Mod $\uparrow$	APR $\uparrow$	Mod $\uparrow$	APR $\uparrow$	
Gemma3-4b-FullFT	Melbourne	0.1974	0.5658	0.2716	0.3086	0.5679	0.5802	+4.2%
	Toronto	0.2923	0.6615	0.4627	0.5522	0.6324	0.6618	+18.6%
	Florence	0.2135	0.6219	0.4572	0.5348	0.6918	0.7615	+1.0%
Llama3.1-8b-FullFT	Melbourne	0.2632	0.6316	0.4568	0.4938	0.6667	0.7037	+4.5%
	Toronto	0.2769	0.6308	0.5075	0.5672	0.6471	0.7647	-2.0%
	Florence	0.2567	0.6756	0.5621	0.6454	0.7357	0.7953	-0.3%
Qwen3-8b-FullFT	Melbourne	0.2763	0.6711	0.4444	0.5185	0.6667	0.6790	+17.0%
	Toronto	0.2769	0.6769	0.4925	0.5970	0.7353	0.8382	+26.8%
	Florence	0.2835	0.7153	0.6066	0.6750	0.7300	0.7728	+3.9%

**Table 6: Effects of various RAG settings on LLMs with SFT, where  $\Delta$  reports the mean change over the corresponding zero-shot settings.**

Backbone	RAG Setting (Inference)	Zero-shot (Train)		Few-shot (Train)		Alignment (Train)	
		$\Delta_{\text{Mod}} \uparrow$	$\Delta_{\text{APR}} \uparrow$	$\Delta_{\text{Mod}} \uparrow$	$\Delta_{\text{APR}} \uparrow$	$\Delta_{\text{Mod}} \uparrow$	$\Delta_{\text{APR}} \uparrow$
Gemma3-4b (LoRA)	Few-shot	-44.3%	-36.6%	+5.6%	+4.7%	+5.6%	+4.7%
	Hint	-35.7%	-32.3%	-1.1%	+2.5%	+1.7%	-4.8%
	GPT-text-emd-large	-35.4%	-30.5%	+4.3%	+6.6%	+14.9%	+0.6%
	KaLM-Gemma3-12b-emd	-39.1%	-31.5%	+7.5%	+7.2%	+13.5%	+2.3%
	Qwen3-8b-emd	-38.8%	-29.9%	+4.8%	+5.1%	+15.2%	+2.6%
Llama3.1-8b (LoRA)	Few-shot	-8.2%	-7.6%	-0.1%	+9.5%	-0.1%	+9.5%
	Hint	-15.1%	-6.8%	-5.0%	+4.8%	-9.1%	+2.8%
	GPT-text-emd-large	-10.8%	-7.5%	-2.2%	+6.0%	+3.8%	+3.8%
	KaLM-Gemma3-12b-emd	-10.1%	-7.2%	-1.2%	+5.9%	+1.1%	+1.3%
	Qwen3-8b-emd	-7.8%	-6.3%	-4.1%	+5.3%	+2.9%	+5.5%
Qwen3-8b (LoRA)	Few-shot	-17.2%	-10.3%	+7.7%	+9.3%	+7.7%	+9.3%
	Hint	-3.5%	-3.4%	+9.9%	+12.6%	+6.2%	+9.8%
	GPT-text-emd-large	-3.3%	-5.2%	+11.3%	+9.0%	+16.2%	+11.1%
	KaLM-Gemma3-12b-emd	-8.7%	-3.4%	+7.2%	+4.1%	+18.0%	+13.9%
	Qwen3-8b-emd	-4.7%	-4.0%	+5.8%	+8.6%	+20.7%	+14.8%

two strategies: fine-tuning with generic few-shot prompts, and an "Alignment" strategy where training instances utilize the identical retrieval settings used at inference. The results in Table 6 show that both strategies restore performance gains, confirming the necessity of consistency. Consequently, we answer RQ4: *naively combining SFT and RAG does not always guarantee improvements, and prompt alignment between training and inference is essential.*

## 7 Conclusion and Future Work

This paper introduces *itinerary modification* as a novel and critical task within the TRS domain. Accordingly, we propose iTIMO datasets, constructed by leveraging LLMs to perturb real-world itineraries thereby generating *need-to-modify* itineraries for modification. Moreover, we conduct comprehensive experiments to benchmark current advanced LLMs' performance in iTIMO. We anticipate our dataset and benchmarking results will serve as a valuable resource for advancing research in TRS community.

However, our study remains certain limitations that suggests directions for future work. Regarding the dataset, the generation of *need-to-modify* itineraries is currently user-agnostic and relies on three high-level intents. Furthermore, due to the inaccuracy of temporal information in the source data, our perturbation process does not account for temporal features. Future research could incorporate user simulation [46] and integrate temporal constraints to provide richer contexts and more realistic scenarios. Methodologically, our results identify SFT as a promising approach for this task. Subsequent studies might design advanced reinforcement learning-based fine-tuning paradigms to further enhance performance.

## Acknowledgments

This work is partially supported by National Natural Science Foundation of China under Grants 71971221 and 62477009, Natural Science Foundation of Hunan Province under Grant 2025JJ50419, Major Scientific and Technological Innovation Platform Project of Hunan Province under Grant 2024JC1003, and Changsha Natural Science Foundation of China under Grant kq2502127. It is partially supported by the Ministry of Education, Singapore, under its MOE AcRF Tier 1, SUTD Kickstarter Initiative (SKI 2021\_06\_12).

## References

- [1] Marah Abidin, Jyoti Aneja, Harkirat Behl, Sébastien Bubeck, Ronen Eldan, Suriya Gunasekar, Michael Harrison, Russell J Hewett, Mojan Javaheripi, Piero Kauffmann, et al. 2024. Phi-4 technical report. *arXiv preprint arXiv:2412.08905* (2024).
- [2] Ashmi Banerjee, Adithi Satish, Fitri Nur Aisyah, Wolfgang Wörndl, and Yashar Deldjoo. 2025. SynthTRIPs: A knowledge-grounded framework for benchmark data generation for personalized tourism recommenders. In *Proceedings of the 48th International ACM SIGIR Conference on Research and Development in Information Retrieval*. 3743–3752.
- [3] Tom Brown, Benjamin Mann, Nick Ryder, Melanie Subbiah, Jared D Kaplan, Prafulla Dhariwal, Arvind Neelakantan, Pranav Shyam, Girish Sastry, Amanda Askell, et al. 2020. Language models are few-shot learners. *Advances in Neural Information Processing Systems* 33 (2020), 1877–1901.
- [4] Shihao Cai, Jizhi Zhang, Keqin Bao, Chongming Gao, Qifan Wang, Fuli Feng, and Xiangnan He. 2025. Agentic feedback loop modeling improves recommendation and user simulation. In *Proceedings of the 48th International ACM SIGIR conference on Research and Development in Information Retrieval*. 2235–2244.
- [5] He Chang, Chenchen Ye, Zhulin Tao, Jie Wu, Zhengmao Yang, Yunshan Ma, Xianglin Huang, and Tat-Seng Chua. 2024. A comprehensive evaluation of large language models on temporal event forecasting. *arXiv preprint arXiv:2407.11638* (2024).
- [6] Soumyabrata Chaudhuri, Pranav Purkar, Ritwik Raghav, Shubhojit Mallick, Manish Gupta, Abhik Jana, and Shreya Ghosh. 2025. Tripcraft: A benchmark for spatio-temporally fine grained travel planning. *arXiv preprint arXiv:2502.20508* (2025).
- [7] Aili Chen, Xuyang Ge, Ziquan Fu, Yanghua Xiao, and Jiangjie Chen. 2024. Travelagent: An AI assistant for personalized travel planning. *arXiv preprint arXiv:2409.08069* (2024).
- [8] Lei Chen, Jie Cao, Weichao Liang, and Qiaolin Ye. 2024. Geography-aware heterogeneous graph contrastive learning for travel recommendation. *ACM Transactions on Spatial Algorithms and Systems* 10, 3 (2024), 1–22.
- [9] Lei Chen, Jie Cao, Haicheng Tao, and Jia Wu. 2023. Trip reinforcement recommendation with graph-based representation learning. *ACM Transactions on Knowledge Discovery from Data* 17, 4 (2023), 1–20.
- [10] Lei Chen, Guixiang Zhu, Weichao Liang, and Youquan Wang. 2023. Multi-objective reinforcement learning approach for trip recommendation. *Expert Systems with Applications* 226 (2023), 120145.
- [11] Wei Chen, Yuxuan Liang, Yuanshao Zhu, Yanchuan Chang, Kang Luo, Haomin Wen, Lei Li, Yanwei Yu, Qingsong Wen, Chao Chen, et al. 2024. Deep learning for trajectory data management and mining: A survey and beyond. *arXiv preprint arXiv:2403.14151* (2024).
- [12] DeepSeek-AI Team. 2025. Introducing DeepSeek-V3.2-Exp. DeepSeek API Docs News. <https://api-docs.deepseek.com/news/news250929>
- [13] Bin Deng, Yizhe Feng, Zeming Liu, Qing Wei, Xiangrong Zhu, Shuai Chen, Yuanfang Guo, and Yunhong Wang. 2025. Retail: Towards real-world travel planning for large language models. *arXiv preprint arXiv:2508.15335* (2025).
- [14] Abhimanyu Dubey, Abhinav Jauhri, Abhinav Pandey, Abhishek Kadian, Ahmad Al-Dahle, Aiesha Letman, Akhil Mathur, Alan Schelten, Amy Yang, Angela Fan, et al. 2024. The llama 3 herd of models. *arXiv preprint arXiv:2407.21783* (2024).
- [15] Peter Emerson. 2013. The original Borda count and partial voting. *Social Choice and Welfare* 40, 2 (2013), 353–358.
- [16] Kenneth Enevoldsen, Isaac Chung, Imene Kerboua, Márton Kardos, Ashwin Mathur, David Stap, Jay Gala, Wissam Siblini, Dominik Krzemiński, Genta Indra Winata, et al. 2025. MMTEB: Massive multilingual text embedding benchmark. *arXiv preprint arXiv:2502.13595* (2025).
- [17] Fuli Feng, Xiangnan He, Yiqun Liu, Liqiang Nie, and Tat-Seng Chua. 2018. Learning on partial-order hypergraphs. In *Proceedings of the 2018 World Wide Web Conference*. 1523–1532.
- [18] Ines Gasmi, Makram Soui, Khaoula Barhoumi, and Mourad Abed. 2024. Recommendation rules to personalize itineraries for tourists in an unfamiliar city. *Applied Soft Computing* 150 (2024), 111084.
- [19] Runquan Gui, Zhihai Wang, Jie Wang, Chi Ma, Huiling Zhen, Mingxuan Yuan, Jianye HAO, Defu Lian, Enhong Chen, and Feng Wu. 2025. HyperTree planning: Enhancing LLM reasoning via hierarchical thinking. In *Proceedings of the 42nd International Conference on Machine Learning*.
- [20] Daya Guo, Dejian Yang, Haowei Zhang, Junxiao Song, Ruoyu Zhang, Runxin Xu, Qihao Zhu, Shirong Ma, Peiyi Wang, Xiao Bi, et al. 2025. Deepseek-r1: Incentivizing reasoning capability in llms via reinforcement learning. *arXiv preprint arXiv:2501.12948* (2025).
- [21] Huizhong Guo, Zhu Sun, Dongxia Wang, Tianjun Wei, Jinfeng Li, and Jie Zhang. 2025. Enhancing new-item fairness in dynamic recommender systems. In *Proceedings of the 48th International ACM SIGIR Conference on Research and Development in Information Retrieval*. 1707–1716.
- [22] Yilun Hao, Yongchao Chen, Yang Zhang, and Chuchu Fan. 2025. Large language models can solve real-world planning rigorously with formal verification tools. In *Proceedings of the 2025 Conference of the Nations of the Americas Chapter of the Association for Computational Linguistics: Human Language Technologies (Volume 1: Long Papers)*. 3434–3483.
- [23] Edward J Hu, Yelong Shen, Phillip Wallis, Zeyuan Allen-Zhu, Yuanzhi Li, Shean Wang, Lu Wang, and Weizhu Chen. 2022. LoRA: Low-rank adaptation of large language models. In *Proceedings of the International Conference on Learning Representations (ICLR)*. <https://openreview.net/forum?id=nZevKeeFYf9>
- [24] Lucien Le Cam and Grace Lo Yang. 2000. *Asymptotics in statistics: Some basic concepts*. Springer Science & Business Media.
- [25] Erich Leo Lehmann and Joseph P Romano. 2005. *Testing statistical hypotheses*. Springer.
- [26] Patrick Lewis, Ethan Perez, Aleksandra Piktus, Fabio Petroni, Vladimir Karpukhin, Naman Goyal, Heinrich Küttler, Mike Lewis, Wen-tau Yih, Tim Rocktäschel, Sebastian Riedel, and Douwe Kiela. 2020. Retrieval-augmented generation for knowledge-intensive NLP Tasks. In *Advances in Neural Information Processing Systems (NeurIPS 2020)*. <https://proceedings.neurips.cc/paper/2020/hash/6b493230205f780e1bc26945df7481e5-Abstract.html>
- [27] Kwan Hui Lim, Jeffrey Chan, Christopher Leckie, and Shanika Karunasekera. 2015. Personalized tour recommendation based on user interests and points of interest visit durations. In *Proceedings of the 24th International Joint Conference on Artificial Intelligence*. 1778–1784.
- [28] Jianhua Lin. 2002. Divergence measures based on the Shannon entropy. *IEEE Transactions on Information theory* 37, 1 (2002), 145–151.
- [29] Aixin Liu, Bei Feng, Bing Xue, Bingxuan Wang, Bochao Wu, Chengda Lu, Cheng-gang Zhao, Chengqi Deng, Chenyu Zhang, Chong Ruan, et al. 2024. Deepseek-v3 technical report. *arXiv preprint arXiv:2412.19437* (2024).
- [30] Mistral AI. 2025. Mistral small 3. Mistral AI News. <https://mistral.ai/news/mistral-small-3>
- [31] Cristina Ioana Muntean, Franco Maria Nardini, Fabrizio Silvestri, and Ranieri Baraglia. 2015. On learning prediction models for tourists paths. *ACM Transactions on Intelligent Systems and Technology (TIST)* 7, 1 (2015), 1–34.
- [32] Hang Ni, Fan Liu, Xinyu Ma, Lixin Su, Shuaiqiang Wang, Dawei Yin, Hui Xiong, and Hao Liu. 2025. TP-RAG: Benchmarking retrieval-augmented large language model agents for spatiotemporal-aware travel planning. *arXiv preprint arXiv:2504.08694* (2025).
- [33] OpenAI. 2024. GPT-4.1. <https://platform.openai.com/docs/models/gpt-4.1>. Large language model accessed via OpenAI API.

- [34] OpenAI. 2024. text-embedding-3-large (Model documentation). <https://platform.openai.com/docs/models/text-embedding-3-large>. Accessed 2025-12-15.
- [35] OpenAI. 2025. o4-mini Model (OpenAI API Documentation). <https://platform.openai.com/docs/models/o4-mini>. Accessed: 2026-01-08.
- [36] Yincen Qu, Huan Xiao, Feng Li, Hui Zhou, and Xiangying Dai. 2025. TripScore: Benchmarking and rewarding real-world travel planning with fine-grained evaluation. *arXiv preprint arXiv:2510.09011* (2025).
- [37] Jie-Jing Shao, Bo-Wen Zhang, Xiao-Wen Yang, Baizhi Chen, Si-Yu Han, Wen-Da Wei, Guohao Cai, Zhenhua Dong, Lan-Zhe Guo, and Yu-feng Li. 2024. China-Travel: An open-ended benchmark for language agents in Chinese travel planning. *arXiv preprint arXiv:2412.13682* (2024).
- [38] Zijian Shao, Jiancan Wu, Weijian Chen, and Xiang Wang. 2025. Personal travel solver: A preference-driven LLM-solver system for travel planning. In *Proceedings of the 63rd Annual Meeting of the Association for Computational Linguistics (Volume 1: Long Papers)*. 27622–27642.
- [39] Roger W Sinnott. 1984. Virtues of the Haversine. *Sky and telescope* 68, 2 (1984), 158.
- [40] Zhu Sun, Kaidong Feng, Jie Yang, Xinghua Qu, Hui Fang, Yew-Soon Ong, and Wenyuan Liu. 2024. Adaptive in-context learning with large language models for bundle generation. In *Proceedings of the 47th International ACM SIGIR Conference on Research and Development in Information Retrieval*. 966–976.
- [41] Yihong Tang, Zhaokai Wang, Ao Qu, Yihao Yan, Zhaofeng Wu, Dingyi Zhuang, Jushi Kai, Kebing Hou, Xiaotong Guo, Jinhua Zhao, et al. 2024. ItiNera: Integrating spatial optimization with large language models for open-domain urban itinerary planning. In *Proceedings of the 2024 Conference on Empirical Methods in Natural Language Processing: Industry Track*. 1413–1432.
- [42] Gemma Team, Aishwarya Kamath, Johan Ferret, Shreya Pathak, Nino Vieillard, Ramona Merhej, Sarah Perrin, Tatiana Matejovicova, Alexandre Ramé, Morgane Rivière, et al. 2025. Gemma 3 technical report. *arXiv preprint arXiv:2503.19786* (2025).
- [43] Bart Thomee, David A Shamma, Gerald Friedland, Benjamin Elizalde, Karl Ni, Douglas Poland, Damian Borth, and Li-Jia Li. 2016. Yfcc100m: The new data in multimedia research. *Commun. ACM* 59, 2 (2016), 64–73.
- [44] Kaimin Wang, Yuanzhe Shen, Changze Lv, Xiaoqing Zheng, and Xuan-Jing Huang. 2025. Triptailor: A real-world benchmark for personalized travel planning. In *Findings of the Association for Computational Linguistics: ACL 2025*. 9705–9723.
- [45] Xiaoting Wang, Christopher Leckie, Jeffrey Chan, Kwan Hui Lim, and Tharshan Vaithianathan. 2016. Improving personalized trip recommendation by avoiding crowds. In *Proceedings of the 25th ACM international on Conference on Information and Knowledge Management*. 25–34.
- [46] Tianjun Wei, Huizhong Guo, Yingpeng Du, Zhu Sun, Chen Huang, Dongxia Wang, and Jie Zhang. 2025. Mirroring users: Towards building preference-aligned user simulator with user feedback in recommendation. *arXiv preprint arXiv:2508.18142* (2025).
- [47] Qianfeng Wen, Yifan Liu, Joshua Zhang, George Saad, Anton Korikov, Yuri Sambale, and Scott Sanner. 2024. Elaborative subtopic query reformulation for broad and indirect queries in travel destination recommendation. *arXiv preprint arXiv:2410.01598* (2024).
- [48] Jian Xie, Kai Zhang, Jiangjie Chen, Tinghui Zhu, Renze Lou, Yuandong Tian, Yanghua Xiao, and Yu Su. 2024. TravelPlanner: A benchmark for real-world planning with language agents. In *Proceedings of the 41st International Conference on Machine Learning*. 54590–54613.
- [49] An Yang, Anfeng Li, Baosong Yang, Beichen Zhang, Binyuan Hui, Bo Zheng, Bowen Yu, Chang Gao, Chengen Huang, Chenxu Lv, et al. 2025. Qwen3 technical report. *arXiv preprint arXiv:2505.09388* (2025).
- [50] Dongjie Yang, Chengqiang Lu, Qimeng Wang, Xinbei Ma, Yan Gao, Yao Hu, et al. 2025. Wide-horizon thinking and simulation-based evaluation for real-world LLM planning with multifaceted constraints. In *Proceedings of the 39th Conference on Neural Information Processing Systems*.
- [51] Qing Yin, Hui Fang, Zhu Sun, and Yew-Soon Ong. 2023. Understanding diversity in session-based recommendation. *ACM Transactions on Information Systems* 42, 1 (2023), 1–34.
- [52] Yuguo Yuan and Weimin Zheng. 2024. Your trip, your way: An adaptive tourism recommendation system. *Applied Soft Computing* 154 (2024), 111330.
- [53] Hongyu Zhang, Zhuoxuan Huang, Zixu Jiang, Hua Ma, and Haibin Zhu. 2024. Collaborative route planning of road trips in regional central cities of China: An approach based on E-CARGO model. *IEEE Transactions on Computational Social Systems* 11, 5 (2024), 6347–6365.
- [54] Yanzhao Zhang, Mingxin Li, Dingkun Long, Xin Zhang, Huan Lin, Baosong Yang, Pengjun Xie, An Yang, Dayiheng Liu, Junyang Lin, et al. 2025. Qwen3 embedding: Advancing text embedding and reranking through foundation models. *arXiv preprint arXiv:2506.05176* (2025).
- [55] Zhihan Zhang, Yixin Cao, Chenchen Ye, Yunshan Ma, Lizi Liao, and Tat-Seng Chua. 2024. Analyzing temporal complex events with large language models? A benchmark towards temporal, long context understanding. In *Proceedings of the 62nd Annual Meeting of the Association for Computational Linguistics (ACL 2024): Bangkok, Thailand, August*. 11–16.
- [56] Xinping Zhao, Xinshuo Hu, Zifei Shan, Shouzheng Huang, Yao Zhou, Xin Zhang, Zetian Sun, Zhenyu Liu, Dongfang Li, Xinyuan Wei, et al. 2025. Kalm-embedding-v2: Superior training techniques and data inspire A versatile embedding model. *arXiv preprint arXiv:2506.20923* (2025).
- [57] Tao Zhe, Rui Liu, Fateme Memar, Xiao Luo, Wei Fan, Xinyue Ye, Zhongren Peng, and Dongjie Wang. 2025. Constraint-aware route recommendation from natural language via hierarchical LLM agents. *arXiv preprint arXiv:2510.06078* (2025).

## A Appendix

### A.1 Dataset Preprocessing

As previously mentioned, our iTIMO datasets are constructed from public travel datasets covering Toronto [27], Melbourne [45], and Florence [31]. We preprocess these datasets as follows. First, itineraries with lengths less than 3 are removed to enable the execution of the DELETE perturbation operation. Second, the Florence dataset contains several itineraries with excessive lengths (e.g., 164 POIs), which are impractical for realistic planning. This issue arises from inconsistent definitions of an itinerary during data collection. Specifically, itineraries in the Melbourne and Toronto datasets are constrained by a total duration of less than 10 hours, whereas the Florence dataset only requires the interval visiting time between adjacent POIs to be less than 6 hours. To address this, we use a sliding window to truncate long itineraries in the Florence dataset. The window size is set to 21, consistent with the maximum itinerary length observed in the Melbourne and Toronto datasets.

**Table 7: Training hyperparameters for SFT LLMs.**

Hyperparameter	Gemma3		Llama3		Qwen3	
	LoRA	Full	LoRA	Full	LoRA	Full
epoch	2.0	2.0	2.0	2.0	2.0	2.0
batch_size	4	4	4	4	4	4
learning_rate	$5 \times 10^{-5}$	$1 \times 10^{-5}$	$5 \times 10^{-5}$	$1 \times 10^{-5}$	$5 \times 10^{-5}$	$1 \times 10^{-5}$
weight_decay	0.01	0.00	0.01	0.01	0.01	0.01
warmup_step	30	30	30	30	30	30
lr_scheduler	cosine	cosine	linear	linear	linear	linear
max_grad_norm	0.5	0.5	0.5	0.5	0.5	0.5

### A.2 Implementation Details

For these base LLMs, we set the temperature to 0 for fixed output. Regarding the LRMs, their temperatures are not allowed to adjust and we use their default settings. In terms of the SFT LLMs, we set the maximum of context length to 8192 and AdamW is selected as the optimizer. For the remaining parameters, grid search is conducted to find the optimal settings. Specifically, the training epoch is selected from [1.0, 2.0, 3.0], batch size is selected from [4, 8, 16], learning rate is selected from [ $1 \times 10^{-6}$ ,  $2 \times 10^{-6}$ ,  $5 \times 10^{-6}$ ,  $1 \times 10^{-5}$ ,  $5 \times 10^{-5}$ ], weight decay is selected from [0.0, 0.01], warm-up step is selected from [10, 30], learning rate scheduler is selected from [cosine, linear], and the threshold for gradient clip is selected from [0.5, 1.0]. Due to the substantial computational overhead of grid search, we prioritize the validation set of the iTIMO-Melbourne dataset for hyperparameter tuning. Specifically, we focus on the ADD operation, which represents the most challenging itinerary modification task. As a result, the hyperparameter settings are shown in Table 7.



**Table 8: Tool box of itinerary perturbation for our V3.2 FM.**

Function	Purpose
geo_distance_segments	Computes consecutive spatial distances between adjacent POIs and discretizes each segment into <i>low/medium/high</i> classes for original and perturbed itineraries.
stats_from_categories	Given categorical label sequences (e.g., popularity labels or spatial segment classes) of original and perturbed itineraries, computes distribution shift (Hellinger) and rank stability (Kendall’s Tau-b), then returns a thresholded disruption decision.
cd_from_categories	Computes category diversity (CD) of original and perturbed itineraries using case-insensitive unique categories and outputs whether the CD ratio changes (CD disruption).
categories_from_itinerary	Extracts the POI category from each itinerary to avoid free-text parsing.

### A.3 Tool Box for our V3.2 FM

The tool box used in our V3.2 FM is introduced in Table 8.

### A.4 Detailed Results for RQ1 & RQ4

The detailed results about LLM’s performance in the itinerary modification task are displayed in Table 9 and Table 10, respectively.

### A.5 Prompt Template

For the baseline methods (*i.e.*, DeepSeek V3.2 and R3.2), the prompts to guide them for itinerary perturbation are shown as box 1-3. For our proposed V3.2 FM, the perturbation prompts are shown as box 4-6. The template of memory module is shown as box 7. Furthermore, the prompts used for itinerary modification are shown as box 8-10.

**Table 9: Itinerary modification performance across datasets, operations, LLMs, and RAG Settings, where   denotes LLM,   denotes LRM,   denotes LLMs with SFT, bold scores indicate the best performance in each column, and underlined scores denote the optimal results within specific models.**

Methods	iTIMO-Melbourne						iTIMO-Toronto						iTIMO-Florence					
	ADD		REPLACE		DELETE		ADD		REPLACE		DELETE		ADD		REPLACE		DELETE	
	Mod <sup>↑</sup>	APR <sup>↑</sup>	Mod <sup>↑</sup>	APR <sup>↑</sup>	Mod <sup>↑</sup>	APR <sup>↑</sup>	Mod <sup>↓</sup>	APR <sup>↑</sup>	Mod <sup>↓</sup>	APR <sup>↑</sup>	Mod <sup>↓</sup>	APR <sup>↑</sup>	Mod <sup>↓</sup>	APR <sup>↑</sup>	Mod <sup>↓</sup>	APR <sup>↑</sup>	Mod <sup>↓</sup>	APR <sup>↑</sup>
Gemma3-4b	0.0921	0.2237	0.1605	0.1235	0.3333	0.3951	0.0769	0.2154	0.1194	0.1493	0.1176	0.3088	0.0723	0.3431	0.0992	0.1277	0.1507	0.2486
+Few-shot	0.1447	0.3947	0.1111	0.1481	0.2963	0.3580	0.0615	0.2615	0.1194	0.1642	0.3529	0.4412	0.0502	0.2882	0.0775	0.1060	0.1552	0.2475
+RAG (Hint)	0.1316	0.2895	0.1481	0.2099	0.2469	0.3333	0.0923	0.3692	0.0149	0.1642	0.2794	0.3382	0.0548	0.3092	0.0878	0.1231	0.1462	0.2508
+RAG (GPT-text-emd-3-large)	0.1184	0.3421	0.1235	0.1728	0.2840	0.3580	0.1231	0.3385	0.1642	0.2090	0.3529	0.4559	0.0735	0.3594	0.0969	0.1300	0.1620	0.2801
+RAG (KaLM-Gemma3-12b-emd)	0.0921	0.2895	0.1358	0.1481	0.3457	0.3951	0.1077	0.3077	0.1343	0.1791	0.3676	0.4853	0.0817	0.3466	0.0981	0.1345	0.1462	0.2565
+RAG (Qwen3-8b-emd)	0.1316	0.4211	0.1605	0.2099	0.3580	0.4691	0.1385	0.3692	0.1343	0.1940	0.3971	0.5000	0.0735	0.3582	0.0787	0.1254	0.1519	0.2531
Llama-3.1-8b-Instruct	0.0921	0.2895	0.0741	0.1358	0.2346	0.2840	0.0769	0.3077	0.0746	0.1045	0.1765	0.3676	0.0572	0.3081	0.0730	0.1288	0.1834	0.2598
+Few-shot	0.0789	0.2895	0.0625	0.0988	0.2963	0.3210	0.0000	0.3077	0.1045	0.1194	0.2353	0.4265	0.0642	0.3232	0.0753	0.1277	0.2092	0.2857
+RAG (Hint)	0.0789	0.3026	0.0617	0.0988	0.2840	0.3333	0.0462	0.2615	0.0448	0.0597	0.2059	0.4265	0.0782	0.3652	0.0604	0.1129	0.2238	0.2958
+RAG (GPT-text-emd-3-large)	0.0658	0.2632	0.0494	0.1111	0.3210	0.3580	0.0923	0.2615	0.0896	0.1343	0.2500	0.4118	0.0770	0.3431	0.0719	0.1300	0.2385	0.3093
+RAG (KaLM-Gemma3-12b-emd)	0.1184	0.3158	0.0617	0.0988	0.3580	0.3827	0.1077	0.3077	0.1045	0.1343	0.2353	0.4265	0.0665	0.3555	0.1129	0.1129	0.2160	0.3003
+RAG (Qwen3-8b-emd)	0.0526	0.2500	0.0494	0.0864	0.2963	0.3457	0.0923	0.3231	0.1343	0.1940	0.2941	0.4412	0.0758	0.3489	0.0753	0.1243	0.2486	0.3228
Qwen3-8b	0.1184	0.3816	0.0247	0.0494	0.3457	0.3704	0.0769	0.3846	0.1194	0.1940	0.3235	0.5147	0.0852	0.3967	0.1129	0.1653	0.2418	0.3285
+Few-shot	0.1316	0.3947	0.0988	0.1728	0.4691	0.5185	0.0769	0.2769	0.0896	0.1493	0.4853	0.5441	0.0933	0.4107	0.1380	0.1893	0.2250	0.3116
+RAG (Hint)	0.1447	0.4342	0.1111	0.1852	0.4198	0.4815	0.1231	0.4000	0.1343	0.1940	0.4265	0.5147	0.1050	0.4492	0.1494	0.1973	0.2306	0.3251
+RAG (GPT-text-emd-3-large)	0.1579	0.4079	0.1111	0.1975	0.4691	0.5185	0.1077	0.3231	0.1642	0.2239	0.4559	0.5588	0.1027	0.4376	0.1391	0.1938	0.2553	0.3442
+RAG (KaLM-Gemma3-12b-emd)	0.1447	0.4211	0.1235	0.1728	0.4321	0.4938	0.0923	0.3231	0.0896	0.1642	0.4853	0.5882	0.1190	0.4597	0.1448	0.2052	0.2407	0.3251
+RAG (Qwen3-8b-emd)	0.0921	0.3816	0.1111	0.1605	0.3827	0.4444	0.0923	0.3385	0.1940	0.2388	0.4853	0.5882	0.0992	0.4387	0.1345	0.1881	0.2160	0.3161
Phi4-15b	0.1316	0.3553	0.0864	0.1235	0.1852	0.1852	0.0308	0.1692	0.0597	0.1343	0.1176	0.3382	0.0548	0.3197	0.0616	0.1266	0.1654	0.2441
+Few-shot	0.0789	0.2895	0.1481	0.2099	0.2716	0.2963	0.0462	0.1692	0.0746	0.1791	0.1618	0.3971	0.0630	0.3606	0.0787	0.1437	0.2171	0.2970
+RAG (Hint)	0.1053	0.3026	0.0864	0.1358	0.2593	0.3086	0.0769	0.1692	0.0896	0.1642	0.1765	0.3676	0.0665	0.3512	0.0604	0.1220	0.2013	0.2846
+RAG (GPT-text-emd-3-large)	0.1184	0.3158	0.1235	0.1605	0.2593	0.2840	0.0923	0.2154	0.0448	0.1045	0.2353	0.4412	0.0782	0.3676	0.0844	0.1448	0.2351	0.3116
+RAG (KaLM-Gemma3-12b-emd)	0.1184	0.3421	0.0741	0.1235	0.2593	0.2840	0.0308	0.1692	0.0896	0.1791	0.2353	0.4118	0.0630	0.3524	0.0787	0.1391	0.2238	0.3093
+RAG (Qwen3-8b-emd)	0.1447	0.2895	0.0988	0.1605	0.2716	0.2963	0.0769	0.2923	0.0746	0.1642	0.3235	0.5294	0.0712	0.3594	0.0844	0.1448	0.2272	0.3071
Mistral-24b	0.1184	0.3289	0.1728	0.2222	0.3210	0.3457	0.0462	0.2308	0.0896	0.1194	0.1618	0.3676	0.0723	0.3547	0.0867	0.1437	0.1766	0.2497
+Few-shot	0.1184	0.3684	0.1358	0.1975	0.4444	0.4568	0.0923	0.3077	0.0746	0.1194	0.2353	0.4412	0.0817	0.4037	0.1243	0.1813	0.2610	0.3510
+RAG (Hint)	0.1316	0.3553	0.1605	0.2593	0.4444	0.4815	0.0923	0.3692	0.1045	0.1791	0.3529	0.5441	0.1062	0.4096	0.1414	0.1961	0.2688	0.3555
+RAG (GPT-text-emd-3-large)	0.1842	0.4868	0.1852	0.2469	0.4691	0.5062	0.1385	0.4154	0.1791	0.2090	0.3382	0.5294	0.1214	0.4807	0.1688	0.2281	0.3251	0.4128
+RAG (KaLM-Gemma3-12b-emd)	0.1316	0.3816	0.1605	0.2469	0.4691	0.5062	0.1077	0.3846	0.2388	0.3134	0.3824	0.5000	0.1179	0.4574	0.1551	0.2121	0.3116	0.3870
+RAG (Qwen3-8b-emd)	0.1579	0.4079	0.1481	0.2222	0.4815	0.5185	0.1385	0.4154	0.1493	0.2239	0.3382	0.5000	0.1085	0.4469	0.1517	0.2269	0.3048	0.3847
Qwen3-32b	0.1711	0.3947	0.1235	0.1852	0.3457	0.3951	0.0615	0.2154	0.1194	0.1493	0.2500	0.3529	0.0654	0.3419	0.0833	0.1311	0.2418	0.3318
+Few-shot	0.2368	0.5132	0.1481	0.1975	0.4815	0.5679	0.0923	0.3846	0.1343	0.1791	0.4118	0.5441	0.0793	0.4026	0.1106	0.1688	0.3273	0.4162
+RAG (Hint)	0.1579	0.5000	0.1852	0.2469	0.3951	0.4815	0.1231	0.1231	0.1493	0.2239	0.4118	0.5147	0.1029	0.4247	0.1209	0.1688	0.2981	0.3847
+RAG (GPT-text-emd-3-large)	0.1579	0.4605	0.1852	0.1975	0.3704	0.4691	0.1692	0.4154	0.1940	0.2985	0.4559	0.5735	0.1121	0.4492	0.1551	0.2018	0.3251	0.4061
+RAG (KaLM-Gemma3-12b-emd)	0.1711	0.5526	0.2099	0.2222	0.3827	0.4568	0.1077	0.4615	0.2090	0.2687	0.4559	0.5441	0.1180	0.4551	0.1631	0.2189	0.3240	0.4184
+RAG (Qwen3-8b-emd)	0.1316	0.4342	0.1728	0.2099	0.3827	0.4568	0.0923	0.4308	0.1045	0.2239	0.3676	0.4853	0.1155	0.4481	0.1574	0.2166	0.3566	0.4376
GPT-4.1	0.0789	0.2895	0.1111	0.1728	0.4691	0.5062	0.0462	0.1385	0.0896	0.1493	0.5882	0.7500	0.0747	0.3221	0.0662	0.1323	0.4162	0.4858
+Few-shot	0.1312	0.2763	0.1111	0.1728	0.5556	0.6173	0.0615	0.2154	0.0896	0.1791	0.6176	0.7500	0.0712	0.3092	0.0753	0.1437	0.3813	0.4612
+RAG (Hint)	0.0658	0.2632	0.1235	0.1852	0.4568	0.4815	0.0615	0.2000	0.1493	0.2239	0.5441	0.6912	0.0828	0.3174	0.0696	0.1345	0.2767	0.3453
+RAG (GPT-text-emd-3-large)	0.0526	0.2763	0.0617	0.1605	0.4198	0.4568	0.1077	0.2769	0.1642	0.2090	0.5441	0.7206	0.0770	0.3209	0.0993	0.1642	0.3127	0.3903
+RAG (KaLM-Gemma3-12b-emd)	0.0921	0.3289	0.1111	0.2222	0.4074	0.4321	0.0923	0.2000	0.1194	0.2090	0.6176	0.7353	0.0758	0.3361	0.0845	0.1505	0.3183	0.3937
+RAG (Qwen3-8b-emd)	0.1316	0.3947	0.0988	0.1481	0.4444	0.4691	0.1077	0.2923	0.1791	0.2537	0.5441	0.6765	0.0782	0.3314	0.0959	0.1608	0.3746	0.4409
DeepSeek-V3.2	0.0658	0.3026	0.1358	0.1728	0.6173	0.7037	0.0154	0.0615	0.0746	0.1194	0.5882	0.7059	0.0665	0.2964	0.0901	0.1494	0.3746	0.4477
+Few-shot	0.0789	0.2500	0.0988	0.1605	0.5802	0.6543	0.0308	0.1077	0.1343	0.1343	0.6029	0.6912	0.0770	0.3372	0.1026	0.1585	0.4466	0.5354
+RAG (Hint)	0.0789	0.3026	0.1111	0.1605	0.5802	0.6667	0.0308	0.1077	0.0896	0.1343	0.5441	0.5735	0.0712	0.3326	0.0981	0.1642	0.4623	0.5399
+RAG (GPT-text-emd-3-large)	0.0789	0.2500	0.1481	0.1728	0.5926	0.6667	0.0769	0.1846	0.1493	0.1493	0.6324	0.6912	0.0910	0.3547	0.1357	0.1916	0.4994	0.5759
+RAG (KaLM-Gemma3-12b-emd)	0.1184	0.2895	0.1235	0.1605	0.6173	0.6914	0.0000	0.1077	0.1045	0.1343	0.6618	0.7353	0.0898	0.3489	0.1186	0.1767	0.4747	0.5624
+RAG (Qwen3-8b-emd)	0.0921	0.2632	0.1728	0.2222	0.6269	0.7037	0.0769	0.1692	0.1642	0.1642	0.6029	0.6618	0.0723	0.3419	0.1471	0.2166	0.5242	0.5951
GPT-o4-mini	0.1974	0.6184	0.3333	0.5432	0.5679	0.6543	0.3385	0.6923	0.3433	0.5672	0.6471	0.7941	0.2614	0.6966	0.3627	0.4036	0.5130	0.6142
+Few-shot	0.2105	0.6711	0.3210	0.5062	0.6049	0.6543	0.3538	0.7231	0.3731	0.5672	0.							

**Table 10: Effects of various RAG settings on LLMs with SFT, where  $\Delta$  denotes the relative performance improvement over the zero-shot inference baseline for the same model. Cells shaded with   indicate  $\Delta > 0$  (improvement), and cells shaded with   indicate  $\Delta \leq 0$  (no improvement).**

Backbone	Training Settings	RAG Settings (Inference)	iTIMO-Melbourne						iTIMO-Toronto						iTIMO-Florence					
			ADD			REPLACE			DELETE			ADD			REPLACE			DELETE		
			$\Delta_{\text{Mod}}$	$\Delta_{\text{APR}}$	$\Delta_{\text{Mod}}$	$\Delta_{\text{APR}}$	$\Delta_{\text{Mod}}$	$\Delta_{\text{APR}}$	$\Delta_{\text{Mod}}$	$\Delta_{\text{APR}}$	$\Delta_{\text{Mod}}$	$\Delta_{\text{APR}}$	$\Delta_{\text{Mod}}$	$\Delta_{\text{APR}}$	$\Delta_{\text{Mod}}$	$\Delta_{\text{APR}}$	$\Delta_{\text{Mod}}$	$\Delta_{\text{APR}}$	$\Delta_{\text{Mod}}$	$\Delta_{\text{APR}}$
Gemma3-4b (LoRA)	Zero-shot	Few-shot Hint	-50.0%	-20.5%	-55.6%	-58.8%	-31.4%	-27.0%	-38.5%	-41.0%	-70.0%	-52.0%	-34.1%	-32.6%	-29.2%	-18.5%	-50.6%	-46.0%	-39.8%	-32.8%
		GPT-text-emd-large	-50.0%	-33.4%	-40.7%	-44.1%	-42.9%	-24.3%	+7.7%	-15.4%	-65.0%	-60.0%	-24.4%	-26.1%	-28.7%	-17.1%	-43.6%	-40.4%	-34.2%	-29.9%
		KaLM-Gemma3-12b-emd	-22.2%	-23.1%	-48.2%	-55.9%	-31.4%	-18.9%	-23.1%	-25.6%	-35.0%	-20.0%	-46.4%	-39.1%	-27.7%	-17.3%	-45.7%	-39.9%	-38.5%	-31.8%
		Qwen3-8b-emd	-44.4%	-30.8%	-63.0%	-55.9%	-34.3%	-27.0%	-46.2%	-25.6%	-25.0%	-28.0%	-29.3%	-28.3%	-26.2%	-13.5%	-45.4%	-41.5%	-38.0%	-32.8%
	Few-shot	Few-shot Hint	-38.9%	-25.6%	-59.3%	-58.8%	-34.3%	-5.4%	-15.4%	-20.5%	-20.0%	-12.0%	-48.8%	-41.3%	-27.2%	-15.3%	-56.9%	-51.3%	-48.1%	-39.2%
		GPT-text-emd-large	+0.0%	+7.7%	-7.4%	-14.7%	+5.7%	+5.4%	+15.4%	-10.3%	+5.0%	+12.0%	-12.2%	-17.4%	+3.4%	+9.5%	+29.2%	+42.4%	+10.6%	+7.8%
		KaLM-Gemma3-12b-emd	-11.1%	+0.0%	+1.2%	-17.6%	-17.9%	+0.0%	+0.0%	-3.2%	+1.2%	+8.0%	-12.2%	-17.4%	-2.6%	+9.9%	+20.7%	+35.4%	+11.0%	+7.8%
		Qwen3-8b-emd	-22.2%	+0.0%	-7.4%	-11.8%	+2.4%	+2.7%	+23.1%	+6.5%	+11.3%	+8.0%	-7.3%	-4.3%	+4.0%	+8.5%	+26.0%	+40.4%	+10.4%	+9.4%
Gemma3-4b (FullFT)	Zero-shot	Few-shot Hint	-5.6%	+0.0%	-2.5%	-14.7%	-5.7%	-2.7%	+23.1%	+6.5%	+26.2%	+24.0%	-2.4%	-4.3%	-3.1%	+5.9%	+27.4%	+42.1%	+10.6%	+7.9%
		GPT-text-emd-large	+7.1%	-15.4%	+0.0%	+3.8%	-18.9%	-19.0%	-10.0%	-15.6%	-11.1%	-16.0%	+47.8%	+22.2%	+1.7%	+1.0%	+7.8%	+3.6%	-9.5%	-8.2%
		KaLM-Gemma3-12b-emd	+7.1%	-7.7%	-8.3%	-3.8%	+0.0%	-7.1%	+60.0%	+9.4%	-11.1%	-16.0%	+73.9%	+27.8%	+10.1%	+4.1%	+11.8%	+6.8%	-9.6%	-8.0%
		Qwen3-8b-emd	-14.3%	-20.5%	+8.3%	+7.7%	-10.8%	-11.9%	+30.0%	+6.2%	+11.1%	+4.0%	+87.0%	+30.6%	+7.8%	+2.1%	+11.2%	+10.4%	-8.6%	-8.3%
	Few-shot	Few-shot Hint	+7.1%	-2.6%	+0.0%	+7.7%	-21.6%	-21.4%	+30.0%	-3.1%	+22.2%	+12.0%	+78.3%	+25.0%	+11.7%	+3.5%	+15.3%	+10.2%	-6.3%	-7.9%
		GPT-text-emd-large	+0.0%	+0.0%	-27.3%	-20.0%	-28.3%	-23.4%	-21.1%	-14.0%	-25.8%	-21.6%	-18.6%	-17.8%	-14.7%	-8.8%	-29.1%	-26.4%	-15.1%	-11.7%
		KaLM-Gemma3-12b-emd	+6.7%	+0.0%	-27.3%	-8.0%	-8.7%	-2.1%	-26.3%	+0.0%	-41.9%	-27.0%	-9.3%	-8.9%	-4.3%	-9.4%	-25.8%	-23.7%	-11.4%	-10.3%
		Qwen3-8b-emd	+13.3%	+14.0%	-27.3%	-24.0%	-26.1%	-17.0%	-15.8%	-9.3%	-22.6%	-21.6%	-11.6%	-4.4%	-5.9%	-10.3%	-29.4%	-26.7%	-15.8%	-13.6%
Llama3.1-8b (LoRA)	Zero-shot	Few-shot Hint	+0.0%	-2.3%	-27.3%	-16.0%	-32.6%	-25.5%	-21.1%	+2.3%	-25.8%	-18.9%	-16.3%	-8.9%	-2.0%	-8.1%	-28.6%	-25.2%	-13.5%	-10.8%
		GPT-text-emd-large	+20.0%	-7.0%	-27.3%	-12.0%	-23.9%	-12.8%	-15.8%	-2.3%	-32.3%	-29.7%	-30.2%	-17.8%	-6.6%	-4.9%	-27.5%	-28.1%	-14.8%	-12.3%
		KaLM-Gemma3-12b-emd	+14.3%	+13.5%	-21.4%	-15.1%	+14.3%	+13.5%	+0.0%	+4.4%	-5.9%	-5.9%	+0.0%	+4.4%	+10.0%	+4.8%	+0.0%	+0.0%	+0.0%	+0.0%
		Qwen3-8b-emd	+14.3%	+13.5%	-21.4%	-11.3%	+7.1%	+8.1%	+0.0%	+4.4%	-5.9%	-2.9%	-5.3%	-4.4%	+5.0%	+4.8%	+0.0%	+0.0%	+0.0%	+0.0%
	Few-shot	Few-shot Hint	+28.6%	+24.3%	-14.3%	-11.3%	+14.3%	+10.8%	+0.0%	+11.1%	-5.9%	-5.9%	+0.0%	+4.4%	+10.0%	+9.5%	+0.0%	+0.0%	+0.0%	+0.0%
		GPT-text-emd-large	+21.4%	+24.3%	-28.6%	-18.9%	+14.3%	+10.8%	+0.0%	+11.1%	-11.8%	-8.8%	+0.0%	+4.4%	+15.0%	+9.5%	+0.0%	+0.0%	+0.0%	+0.0%
		KaLM-Gemma3-12b-emd	+7.1%	+13.5%	-21.4%	-11.3%	+14.3%	+10.8%	+0.0%	+4.4%	-5.9%	-5.9%	+0.0%	+4.4%	+10.0%	+4.8%	+0.0%	+0.0%	+0.0%	+0.0%
		Qwen3-8b-emd	+5.3%	+6.5%	-12.9%	-8.6%	-12.5%	-10.3%	+21.4%	-4.8%	-32.3%	-22.8%	-9.6%	-10.3%	-14.7%	-6.5%	-17.5%	-11.6%	-1.4%	-2.1%
Llama3.1-8b (FullFT)	Zero-shot	Few-shot Hint	-21.0%	-4.3%	+0.0%	+14.3%	-16.1%	-12.1%	-35.7%	-14.3%	-22.6%	-17.1%	-13.5%	-13.8%	-14.7%	-5.0%	-10.1%	-6.8%	-2.3%	-2.4%
		GPT-text-emd-large	-5.3%	-4.3%	-12.9%	-8.6%	-14.3%	-10.3%	+7.1%	-7.2%	-16.1%	-8.6%	-13.5%	-15.5%	-7.8%	-1.2%	-12.5%	-9.1%	-2.5%	-2.6%
		KaLM-Gemma3-12b-emd	-15.8%	-8.7%	-32.3%	-14.3%	-14.3%	-12.1%	+7.1%	+0.0%	+0.0%	+0.0%	-5.8%	-8.6%	-12.5%	-5.0%	-14.5%	-11.7%	-2.9%	-4.2%
		Qwen3-8b-emd	+0.0%	-6.5%	-6.5%	-2.9%	-25.0%	-20.7%	-7.1%	-2.4%	-6.5%	-2.9%	-1.9%	-5.2%	-5.6%	-0.3%	-12.5%	-9.8%	-5.1%	-3.9%
	Few-shot	Few-shot Hint	-12.5%	+15.0%	+6.5%	+25.0%	+0.0%	+0.0%	+0.0%	+0.0%	+8.3%	+11.8%	+0.0%	+8.3%	-2.9%	+27.6%	+0.0%	+0.0%	+0.0%	+0.0%
		GPT-text-emd-large	-25.0%	+5.0%	+3.2%	+10.0%	-5.0%	+0.0%	-14.3%	+0.0%	+4.2%	+5.9%	-5.6%	+0.0%	-2.9%	+22.4%	+0.0%	+0.0%	+0.0%	+0.0%
		KaLM-Gemma3-12b-emd	-12.5%	+15.0%	+3.2%	+15.0%	-5.0%	+0.0%	+0.0%	+0.0%	+0.0%	+0.0%	-5.6%	+0.0%	+0.0%	+24.1%	+0.0%	+0.0%	+0.0%	+0.0%
		Qwen3-8b-emd	-12.5%	+15.0%	+6.5%	+10.0%	-5.0%	+0.0%	+0.0%	+0.0%	+8.3%	+5.9%	-5.6%	+0.0%	-2.9%	+22.4%	+0.0%	+0.0%	+0.0%	+0.0%
Qwen3-8b (LoRA)	Zero-shot	Few-shot Hint	-12.5%	+15.0%	+3.2%	+10.0%	-5.0%	+0.0%	+0.0%	+0.0%	+0.0%	+0.0%	-5.6%	+0.0%	-2.9%	+22.4%	+0.0%	+0.0%	+0.0%	+0.0%
		GPT-text-emd-large	-15.0%	-6.5%	+13.8%	+33.3%	-22.4%	-15.4%	-30.0%	+11.1%	-3.7%	+6.7%	-6.5%	-4.0%	-22.8%	-3.0%	+3.6%	+2.0%	+1.5%	+1.4%
		KaLM-Gemma3-12b-emd	-25.0%	-6.5%	+3.4%	+20.0%	-8.2%	-13.5%	+70.0%	+16.7%	+7.4%	+16.7%	-2.2%	-2.0%	-10.8%	+2.5%	-4.2%	-3.3%	+4.1%	+3.5%
		Qwen3-8b-emd	-5.0%	-10.9%	+20.7%	+33.3%	-16.3%	-15.4%	+20.0%	+5.6%	+14.8%	+10.0%	-10.9%	-10.0%	-14.7%	+0.2%	+1.3%	+0.5%	-0.2%	-1.4%
	Few-shot	Few-shot Hint	-15.0%	-8.7%	+3.4%	+20.0%	+8.2%	+5.8%	+30.0%	+19.4%	-7.4%	+6.7%	+2.2%	+0.0%	+0.9%	+4.2%	+3.8%	+1.6%	-0.3%	+0.8%
		GPT-text-emd-large	+5.0%	+0.0%	-2.7%	+2.5%	-3.7%	-1.8%	+11.1%	+7.3%	-17.6%	-13.2%	+6.8%	+5.8%	-12.9%	+27.6%	+0.0%	+0.0%	+0.0%	+0.0%
		KaLM-Gemma3-12b-emd	-10.0%	-8.3%	-5.4%	+0.0%	-1.9%	-3.5%	-16.7%	-2.4%	-11.8%	-7.9%	+4.5%	+1.9%	-17.2%	-5.9%	-12.2%	-10.4%	-1.8%	-2.1%
		Qwen3-8b-emd	-10.0%	-6.3%	-8.1%	+2.5%	-3.7%	-5.3%	-5.6%	+9.8%	-2.9%	+5.3%	+4.5%	+1.9%	-4.2%	-4.7%	-13.4%	-11.1%	-3.7%	-4.4%
Qwen3-8b (FullFT)	Zero-shot	Few-shot Hint	-5.0%	-4.2%	-5.4%	+0.0%	+1.9%	+0.0%	+11.1%	+12.2%	-11.8%	-5.3%	+2.3%	+0.0%	-13.2%	-7.1%	-16.3%	-13.8%	-2.0%	-2.8%
		GPT-text-emd-large	-10.0%	-4.2%	-5.4%	-5.0%	-1.9%	-1.8%	-5.6%	+19.5%	-5.9%	+2.6%	+11.4%	+5.8%	-3.4%	-2.2%	-10.3%	-11.7%	-7.5%	-5.9%
		KaLM-Gemma3-12b-emd	+10.5%	+12.0%	+2.9%	+6.4%	-5.0%	+2.9%	+7.1%	+15.9%	+0.0%	+6.7%	-3.6%	+0.0%	+9.1%	+9.1%	+0.0%	+0.0%	+0.0%	+0.0%
		Qwen3-8b-emd	+10.5%	+12.0%	+2.9%	+6.4%	-5.0%	+2.9%	+7.1%	+15.9%	+0.0%	+6.7%	-3.6%	+0.0%	+9.1%	+9.1%	+0.0%	+0.0%	+0.0%	+0.0%
	Few-shot	Few-shot Hint	+15.8%	+12.0%	+5.7%	+9.6%	-5.0%	+2.9%	+7.1%	+15.9%	-3.7%	+6.7%	-3.6%	-3.8%	+9.1%	+9.1%	+0.0%	+0.0%	+0.0%	+0.0%
		GPT-text-emd-large	+15.8%	+12.0%	+2.9%	+6.4%	-5.0%	+2.9%	+7.1%	+15.9%	-3.7%	+6.7%	-3.6%	+0.0%	+9.1%	+9.1%	+0.0%	+0.0%	+0.0%	+0.0%
		KaLM-Gemma3-12b-emd	+10.5%	+12.0%	+2.9%	+6.4%	-5.0%	+2.9%	+7.1%	+15.9%	-3.7%	+6.7%	-3.6%	+0.0%	+9.1%	+9.1%	+0.0%	+0.0%	+0.0%	+0.0%
		Qwen3-8b-emd	+10.5%	+12.0%	+2.9%	+6.4%	-5.0%	+2.9%	+7.1%	+15.9%	-3.7%	+6.7%	-3.6%	+0.0%	+9.1%	+9.1%	+0.0%	+0.0%	+0.0%	+0.0%
Qwen3-8b (LoRA)	Zero-shot	Few-shot Hint	-30.0%	-4.2%	-34.5%	-36.1%	+4.7%	+6.7%	-33.3%	-13.2%	-19.1%	-21.4%	-2.3%	+0.0%	-20.6%	-8.8%	-11.8%	-9.5%	-7.9%	-6.3%
		GPT-text-emd-large	+15.0%	-2.1%	-10.3%	-5.6%	+9.3%	+15.6%	-25.0%	-15.8%	+23.8%	+3.6%	-2.3%	+0.0%	-23.3%	-9.6%	-12.8%	-10.5%	-5.9%	-5.7%
		KaLM-Gemma3-12b-emd	-5.0%	-6.2%	+10.4%	-2.8%	+7.0%	+13.3%	-16.7%	-10.5%	+9.5%	-7.1%	-4.6%	-4.2%	-14.8%	-6.9%	-11.1%	-10.0%	-9.9%	-12.7%
		Qwen3-8b-emd	-25.0%	-12.5%	-3.4%	-13.9%	+2.3%	+11.1%	-41.7%	-5.3%	+28.6%	+14.3%	+0.0%	+6.3%	-18.4%	-6.6%	-11.5%	-9.2%	-9.0%	-15.4%
	Few-shot	Few-shot Hint	-15.0%	-8.3%	-10.3%	-8.3%	+11.6%	+15.6%	-16.7%	-13.2%	+23.8%	+7.2%	-4.6%	-2.1%	-14.3%	-8.5%	-9.7%	-11.1%	-7.4%	-7.8%
		GPT-text-emd-large	+5.0%	+12.5%	+14.3%	+23.1%	+14.3%	+23.1%	+14.3%	+0.0%	+22.2%	+8.3%	+0.0%	+0.0%	-1.4%	+0.0%	+0.0%	+0.0%	+0.0%	+6.3%
		KaLM-Gemma3-12b-emd	+0.0%	+6.2%	+28.6%	+30.8%	+23.8%	+30.8%	+14.3%	+6.0%	+22.2%	+16.7%	+0.0%	+0.0%	-1.4%	+0.0%	+0.0%	+0.0%	+0.0%	+6.3%
		Qwen3-8b-emd	-10.0%	+0.0%	+19.0%	+15.4%	+14.3%	+15.4%	+28.6%	+0.0%	+33.3%	+16.7%	+0.0%	+0.0%	-1.4%	+0.0%	+0.0%	+0.0%	+0.0%	+5.1%
Qwen3-8b (FullFT)	Zero-shot	Few-shot Hint	+5.0%	-6.3%	+10.3%	+7.7%	+14.3%	+23.1%	+14.3%	+0.0%	+22.2%	+8.3%	+0.0%	+0.0%	-1.4%	+0.0%	+0.0%	+0.0%	+0.0%	+5.1%
		GPT-text-emd-large	-10.0%	-4.2%	+23.8%	+23.1%	+14.3%	+23.1%	+14.3%	+6.0%	+22.2%	+8.3%	+0.0%	+0.0%	-1.4%	+0.5%	-0.7%	-0.3%	+0.0%	+6.3%
		KaLM-Gemma3-12b-emd	+11.1%	+11.4%	+72.2%	+56.0%	+0.0%	+4.4%	-46.2%	+0.0%	+5.9%	+4.2%	+9.8%	+11.4%	+0.0%	-1.5%	+0.9%	+0.2%	+1.8%	+2.1%</

## Box 1: System prompt of itinerary perturbation for DeepSeek V3.2 and R3.2 (ADD operation)

You are an expert in Itinerary Perturbation.  
Your task must strictly follow these steps for the ADD operation:

### 1. Definition of an itinerary

An itinerary is a sequence of visiting activities, where each activity is represented as:  
[POI name, POI category, longitude, latitude, popularity level].

### 2. Perturbation operation (ADD)

Insert exactly ONE new POI from the candidate POIs into the original itinerary at any valid position.  
This addition must disrupt the itinerary in terms of at least one of the following aspects:

- Spatial distance consistency
- Popularity consistency
- Category diversity consistency

### 3. Definitions of Consistency and Disruption

#### (3.1) Category Diversity (CD)

- Let  $k$  = number of distinct POI categories (case-insensitive),  $n$  = number of POIs.

- Rule:

If  $k == 1$ , then  $CD = 0$ .

Else,  $CD = k / n$ .

- For ADD:

categories\_before = categories of the original itinerary

categories\_after = categories\_before plus the inserted POI's category

CD disruption occurs if and only if  $CD_{before} \neq CD_{after}$ .

Debug outputs for CD (MUST include):

"categories\_raw\_before", "categories\_set\_before",

"categories\_raw\_after", "categories\_set\_after",

"cd\_before", "cd\_after", "cd\_disruption".

#### (3.2) Popularity Consistency

- Popularity levels: {High, Medium, Low}.

- Let  $P$  = popularity level list before ADD,  $Q$  = after ADD.

- Compute:

\* Hellinger Distance ( $H$ ) between normalized frequency distributions.

\* Kendall's Tau-b based on category counts -> assign ranks (higher count = smaller rank, ties share rank).

- Tau-b output rule:

\* If computed, output numeric value.

\* If skipped because  $H > 0.1$  already triggered disruption, output "skipped".

- Popularity disruption occurs if  $H > 0.1$  OR  $\text{Tau-b} < 1$ .

#### (3.3) Spatial Distance Consistency

- Distances computed between consecutive POIs using the Haversine formula.

Haversine - Precision Rules (MUST follow)

- Use Haversine exactly:  $R = 6371.0$  km; all trig in radians,  $\text{rad} = \text{deg} * \pi / 180$ .

- Compute  $d\phi = \phi_2 - \phi_1$  and  $d\lambda = \lambda_2 - \lambda_1$  in radians at FULL precision. No intermediate rounding or "approximation".

- Half-angle only:  $a = \sin^2(d\phi/2) + \cos(\phi_1) * \cos(\phi_2) * \sin^2(d\lambda/2)$ ;

$c = 2 * \text{atan2}(\sqrt{a}, \sqrt{1-a})$ ;  $d = R * c$ .

Do NOT drop the leading "2" in  $c$ ; do NOT replace  $\sin^2(d/2)$  with  $d^2$ . (Only if  $|d| < 1e-3$  may you use  $(d/2)^2$  as a small-angle approximation.)

- Round distances only at final display ( $\leq 2$  decimals). Segment classification must use the UNROUNDED  $d$ .

- Classification:

Low:  $< \{ \}$ m, Medium:  $\{ \}$ - $\{ \}$ m, High:  $> \{ \}$ m.

- Let  $P$  = spatial category list before ADD,  $Q$  = after ADD.

- Compute:

\* Hellinger Distance ( $H$ ) between normalized frequency distributions.

\* Kendall's Tau-b based on category counts -> assign ranks (higher count = smaller rank, ties share rank).

- Tau-b output rule: same as Popularity.

- Spatial disruption occurs if  $H > 0.1$  OR  $\text{Tau-b} < 1$ .

Debug outputs for Spatial Distance (MUST include):

"spatial\_distances\_before", "spatial\_categories\_before",

"spatial\_distances\_after", "spatial\_categories\_after",

"spatial\_H", "spatial\_tau\_b", "spatial\_disruption".

### 4. Comparison and Intent Matching

Input includes a "Target Intent Count": 1|2|3.

- Always try to generate a perturbation that yields exactly this number of valid intents.

- If it is possible, output that exact number.

- If it is not possible, output the actual number of valid intents instead.

- If no valid disruption exists, output "UNKNOWN".

INTENT SELECTION RULE (STRICT):

**Box 1 (continued): System prompt of itinerary perturbation for DeepSeek V3.2 and R3.2 (ADD operation)**

- If `cd_disruption` = true -> include "Category diversity disruption"
- If `popularity_disruption` = true -> include "Popularity disruption"
- If `spatial_disruption` = true -> include "Spatial distance disruption"
- Intents must equal exactly the set of all disruptions flagged true.
- Only output "UNKNOWN" if ALL disruption flags are false.

5. Final Verification  
 Verify whether the perturbed itinerary satisfies the chosen intent(s).  
 Validate all numeric values:  
`cd_before` and `cd_after` must be within  $[0.0, 1.0]$ .  
`popularity_H` and `spatial_H` must be within  $[0.0, 1.0]$ .  
`popularity_tau_b` and `spatial_tau_b` must be within  $[-1.0, 1.0]$  if numeric.  
 If any value falls outside these ranges:  
 Recompute CD, Hellinger distances, and Tau-b strictly following the rules in Section 3.  
 Re-evaluate disruption flags and intents accordingly.  
 If after recomputation the values are still invalid, replace the entire result with "UNKNOWN".

6. Output format  
 You MUST return the result in strict JSON format.

```
{
  "Perturbed Itinerary": [...],
  "Intents": [...],

  -- Category Debug --
  "categories_raw_before": [...],
  "categories_set_before": [...],
  "categories_raw_after": [...],
  "categories_set_after": [...],
  "cd_before": <float>,
  "cd_after": <float>,
  "cd_disruption": true|false,

  -- Popularity Debug --
  "popularity_distribution_before": {"High":<int>, "Medium":<int>, "Low":<int>},
  "popularity_distribution_after": {"High":<int>, "Medium":<int>, "Low":<int>},
  "popularity_ranks_before": {"High":<int>, "Medium":<int>, "Low":<int>},
  "popularity_ranks_after": {"High":<int>, "Medium":<int>, "Low":<int>},
  "popularity_H": <float>,
  "popularity_tau_b": <float or "skipped">,
  "popularity_disruption": true|false,

  -- Spatial Debug --
  "spatial_distances_before": [<float km>, ...],
  "spatial_categories_before": ["Low"|"Medium"|"High", ...],
  "spatial_distances_after": [<float km>, ...],
  "spatial_categories_after": ["Low"|"Medium"|"High", ...],
  "spatial_H": <float>,
  "spatial_tau_b": <float or "skipped">,
  "spatial_disruption": true|false
}
```



## Box 2: System prompt of itinerary perturbation for DeepSeek V3.2 and R3.2 (DELETE operation)

You are an expert in Itinerary Perturbation.

Your task must strictly follow these steps for the DELETE operation:

### 1. Definition of an itinerary

An itinerary is a sequence of visiting activities, where each activity is represented as:

[POI name, POI category, longitude, latitude, popularity level].

### 2. Perturbation operation (DELETE)

Remove exactly ONE POI from the original itinerary.

This deletion must disrupt the itinerary in terms of at least one of the following aspects:

- Spatial distance consistency
- Popularity consistency
- Category diversity consistency

### 3. Definitions of Consistency and Disruption

#### (3.1) Category Diversity (CD)

- Let  $k$  = number of distinct POI categories (case-insensitive),  $n$  = number of POIs.

- Rule:

If  $k == 1$ , then  $CD = 0$ .

Else,  $CD = k / n$ .

- For DELETE:

categories\_before = categories of the original itinerary

categories\_after = categories\_before minus the deleted POI's category (if no other POI of that category remains).

CD disruption occurs if and only if  $CD_{\text{before}} \neq CD_{\text{after}}$ .

Debug outputs for CD (MUST include):

"categories\_raw\_before", "categories\_set\_before",

"categories\_raw\_after", "categories\_set\_after",

"cd\_before", "cd\_after", "cd\_disruption".

#### (3.2) Popularity Consistency

- Popularity levels: {High, Medium, Low}.

- Let  $P$  = popularity level list before DELETE,  $Q$  = after DELETE.

- Compute:

\* Hellinger Distance ( $H$ ) between normalized frequency distributions.

\* Kendall's Tau-b based on category counts  $\rightarrow$  assign ranks (higher count = smaller rank, ties share rank).

- Tau-b output rule:

\* If computed, output numeric value.

\* If skipped because  $H > 0.1$  already triggered disruption, output "skipped".

- Popularity disruption occurs if  $H > 0.1$  OR  $\text{Tau-b} < 1$ .

#### (3.3) Spatial Distance Consistency

- Distances computed between consecutive POIs using the Haversine formula.

- Classification:

Low:  $< \{ \}m$ , Medium:  $\{ \}m$ , High:  $> \{ \}m$ .

- Let  $P$  = spatial category list before DELETE,  $Q$  = after DELETE.

- Compute:

\* Hellinger Distance ( $H$ ) between normalized frequency distributions.

\* Kendall's Tau-b based on category counts  $\rightarrow$  assign ranks (higher count = smaller rank, ties share rank).

- Tau-b output rule: same as Popularity.

- Spatial disruption occurs if  $H > 0.1$  OR  $\text{Tau-b} < 1$ .

Debug outputs for Spatial Distance (MUST include):

"spatial\_distances\_before", "spatial\_categories\_before",

"spatial\_distances\_after", "spatial\_categories\_after",

"spatial\_H", "spatial\_tau\_b", "spatial\_disruption".

### 4. Comparison and Intent Matching

Compare the original and perturbed itineraries.

From the candidate intents, select only those that are truly supported by the above rules.

If none apply, output "UNKNOWN".

#### INTENT SELECTION RULE (STRICT):

- If  $cd\_disruption = true \rightarrow$  include "Category diversity disruption"
- If  $popularity\_disruption = true \rightarrow$  include "Popularity disruption"
- If  $spatial\_disruption = true \rightarrow$  include "Spatial distance disruption"
- Intents must equal exactly the set of all disruptions flagged true.
- Only output "UNKNOWN" if ALL disruption flags are false.

### 5. Final Verification

Verify whether the perturbed itinerary satisfies the chosen intent(s).

Validate all numeric values:

$cd\_before$  and  $cd\_after$  must be within  $[0.0, 1.0]$ .

$popularity\_H$  and  $spatial\_H$  must be within  $[0.0, 1.0]$ .

**Box 2 (continued): System prompt of itinerary perturbation for DeepSeek V3.2 and R3.2 (DELETE operation)**

popularity\_tau\_b and spatial\_tau\_b must be within [-1.0, 1.0] if numeric.  
 If any value falls outside these ranges:  
 Recompute CD, Hellinger distances, and Tau-b strictly following the rules in Section 3.  
 Re-evaluate disruption flags and intents accordingly.  
 If after recomputation the values are still invalid, replace the entire result with "UNKNOWN".

6. Output format  
 You MUST return the result in strict JSON format.

```
{
  "Perturbed Itinerary": [...],
  "Intents": [...],

  -- Category Debug --
  "categories_raw_before": [...],
  "categories_set_before": [...],
  "categories_raw_after": [...],
  "categories_set_after": [...],
  "cd_before": <float>,
  "cd_after": <float>,
  "cd_disruption": true|false,

  -- Popularity Debug --
  "popularity_distribution_before": {"High":<int>, "Medium":<int>, "Low":<int>},
  "popularity_distribution_after": {"High":<int>, "Medium":<int>, "Low":<int>},
  "popularity_ranks_before": {"High":<int>, "Medium":<int>, "Low":<int>},
  "popularity_ranks_after": {"High":<int>, "Medium":<int>, "Low":<int>},
  "popularity_H": <float>,
  "popularity_tau_b": <float or "skipped">,
  "popularity_disruption": true|false,

  -- Spatial Debug --
  "spatial_distances_before": [<float km>, ...],
  "spatial_categories_before": ["Low"|"Medium"|"High", ...],
  "spatial_distances_after": [<float km>, ...],
  "spatial_categories_after": ["Low"|"Medium"|"High", ...],
  "spatial_H": <float>,
  "spatial_tau_b": <float or "skipped">,
  "spatial_disruption": true|false
}
```

### Box 3: System prompt of itinerary perturbation for DeepSeek V3.2 and R3.2 (REPLACE operation)

You are an expert in Itinerary Perturbation.

Your task must strictly follow these steps for the REPLACE operation:

#### 1. Definition of an itinerary

An itinerary is a sequence of visiting activities, where each activity is represented as: [POI name, POI category, longitude, latitude, popularity level].

#### 2. Perturbation operation (REPLACE)

Replace exactly ONE POI in the original itinerary with ONE new POI from the candidate POIs. This replacement must disrupt the itinerary in terms of at least one of the following aspects:

- Spatial distance consistency
- Popularity consistency
- Category diversity consistency

#### 3. Definitions of Consistency and Disruption

##### (3.1) Category Diversity (CD)

- Let  $k$  = number of distinct POI categories (case-insensitive),  $n$  = number of POIs.

- Rule:

If  $k == 1$ , then  $CD = 0$ .

Else,  $CD = k / n$ .

- For REPLACE:

categories\_before = categories of the original itinerary

categories\_after = categories\_before but with replaced POI's category substituted

- Sets and ratios:

$CD\_before = |\text{set}(\text{categories\_before})| / \text{len}(\text{original\_itinerary})$

$CD\_after = |\text{set}(\text{categories\_after})| / \text{len}(\text{perturbed\_itinerary})$

CD disruption occurs if:

- \* The CD ratio changes

Debug outputs for CD (MUST include):

"categories\_raw\_before", "categories\_set\_before",

"categories\_raw\_after", "categories\_set\_after",

"cd\_before", "cd\_after", "cd\_disruption".

##### (3.2) Popularity Consistency

- Popularity levels: {High, Medium, Low}.

- Let  $P$  = popularity level list before REPLACE,  $Q$  = after REPLACE.

- Compute:

\* Hellinger Distance ( $H$ ) between normalized frequency distributions.

\* Kendall's Tau-b based on category counts -> assign ranks (higher count = smaller rank, ties share rank).

- Tau-b output rule:

\* If computed, output numeric value.

\* If skipped because  $H > 0.1$  already triggered disruption, output "skipped".

- Popularity disruption occurs if  $H > 0.1$  OR  $\text{Tau-b} < 1$ .

##### (3.3) Spatial Distance Consistency

- Distances computed between consecutive POIs using the Haversine formula.

- Classification:

Low:  $< \{ \}m$ , Medium:  $\{ \}-\{ \}m$ , High:  $> \{ \}m$ .

- Let  $P$  = spatial category list before REPLACE,  $Q$  = after REPLACE.

- Compute:

\* Hellinger Distance ( $H$ ) between normalized frequency distributions.

\* Kendall's Tau-b based on category counts -> assign ranks (higher count = smaller rank, ties share rank).

- Tau-b output rule: same as Popularity.

- Spatial disruption occurs if  $H > 0.1$  OR  $\text{Tau-b} < 1$ .

Debug outputs for Spatial Distance (MUST include):

"spatial\_distances\_before", "spatial\_categories\_before",

"spatial\_distances\_after", "spatial\_categories\_after",

"spatial\_H", "spatial\_tau\_b", "spatial\_disruption".

#### 4. Comparison and Intent Matching

Input includes a "Target Intent Count": 1|2|3.

- Always try to generate a perturbation that yields exactly this number of valid intents.

- If it is possible, output that exact number.

- If it is not possible, output the actual number of valid intents instead.

- If no valid disruption exists, output "UNKNOWN".

INTENT SELECTION RULE (STRICT):

- If  $cd\_disruption = true$  -> include "Category diversity disruption"

- If  $popularity\_disruption = true$  -> include "Popularity disruption"

- If  $spatial\_disruption = true$  -> include "Spatial distance disruption"

- Intents must equal exactly the set of all disruptions flagged true.

- Only output "UNKNOWN" if ALL disruption flags are false.

**Box 3 (continued): System prompt of itinerary perturbation for DeepSeek V3.2 and R3.2 (REPLACE operation)**

5. Final Verification  
 Verify whether the perturbed itinerary satisfies the chosen intent(s).  
 Validate all numeric values:  
 cd\_before and cd\_after must be within [0.0, 1.0].  
 popularity\_H and spatial\_H must be within [0.0, 1.0].  
 popularity\_tau\_b and spatial\_tau\_b must be within [-1.0, 1.0] if numeric.  
 If any value falls outside these ranges:  
 Recompute CD, Hellinger distances, and Tau-b strictly following the rules in Section 3.  
 Re-evaluate disruption flags and intents accordingly.  
 If after recomputation the values are still invalid, replace the entire result with "UNKNOWN".

6. Output format  
 You MUST return the result in strict JSON format.

```
{
  "Perturbed Itinerary": [...],
  "Intents": [...],

  -- Category Debug --
  "categories_raw_before": [...],
  "categories_set_before": [...],
  "categories_raw_after": [...],
  "categories_set_after": [...],
  "cd_before": <float>,
  "cd_after": <float>,
  "cd_disruption": true|false,

  -- Popularity Debug --
  "popularity_distribution_before": {"High":<int>, "Medium":<int>, "Low":<int>},
  "popularity_distribution_after": {"High":<int>, "Medium":<int>, "Low":<int>},
  "popularity_ranks_before": {"High":<int>, "Medium":<int>, "Low":<int>},
  "popularity_ranks_after": {"High":<int>, "Medium":<int>, "Low":<int>},
  "popularity_H": <float>,
  "popularity_tau_b": <float or "skipped">,
  "popularity_disruption": true|false,

  -- Spatial Debug --
  "spatial_distances_before": [<float km>, ...],
  "spatial_categories_before": ["Low"|"Medium"|"High", ...],
  "spatial_distances_after": [<float km>, ...],
  "spatial_categories_after": ["Low"|"Medium"|"High", ...],
  "spatial_H": <float>,
  "spatial_tau_b": <float or "skipped">,
  "spatial_disruption": true|false
}
```

## Box 4: System prompt of itinerary perturbation for our V3.2 FM (ADD operation)

You are an expert in Itinerary Perturbation.

Your task must strictly follow these steps for the ADD operation.

=== HARD OUTPUT CONTRACT (ABSOLUTE) ===

- SILENT MODE: Output ONLY ONE final JSON object wrapped EXACTLY as:  
`<final_json>{ ...STRICT JSON OBJECT... }</final_json>`  
 \* The FIRST non-whitespace characters MUST be "<final\_json>"  
 \* The LAST characters MUST be "</final\_json>"  
 \* NO preamble text, NO trailing text, NO code fences.
  - If you cannot complete valid metrics after retries, emit:  
`<final_json>{"error":"no_final_json"}</final_json>`
  - All non-final notes go in <think>...</think> ONLY (brief prose). If tokens are low, SKIP <think>.
- 0) Tool-Calling Contract (HARD RULES - zero-omission)
- Zero omission: supply ALL required keys exactly; no renaming; no missing args.
  - Retry on error: on {"error":...} you MUST re-call the SAME tool with corrected args until success or fallback.
  - Case discipline / domains:
    - \* Popularity labels MUST be Title Case "High","Medium","Low" (domain=["High","Medium","Low"]).
    - \* Spatial classes MUST be Title Case "Low","Medium","High" (domain=["Low","Medium","High"]).
  - ADD length invariant:  $\text{len}(\text{Perturbed Itinerary}) == \text{len}(\text{Original Itinerary}) + 1$ .
  - COPY-THROUGH LOCK (global): Any metric/array/dict returned by a tool is the SINGLE SOURCE OF TRUTH. You MUST mirror tool values verbatim into the final JSON fields that bear the same meaning. NEVER fabricate or recalc.
  - GEO lock: Call geo\_distance\_segments EXACTLY ONCE with BOTH waypoint lists. Reuse that first valid result throughout.

0.5) MEMORY (optional but binding if present)

- Input may include {"Memory": ...}. Obey your rules for diversity priority.
- Diversity rule for ADD:
  - 1) Prefer inserting a POI whose name is NOT in used\_poi (exact string match).
  - 2) Prefer an insertion index i NOT in used\_index; if unavoidable, choose among the least-used indices.
  - 3) If multiple valid insertions meet the Target Intent Count, select one differing from Memory in BOTH POI and index; if still tied, sample uniformly at random.
  - 4) Do NOT change output schema. Any justification stays in <think> only (brief prose).

1) Itinerary Definition

Each activity: [POI name, POI category, longitude, latitude, popularity level].

2) ADD Operation

Insert EXACTLY ONE candidate POI at index i (0..n, with  $n = \text{len}(\text{Original Itinerary})$ ). All other entries remain unchanged and order preserved.

The insertion must disrupt at least one of:

- Spatial distance consistency
- Popularity consistency
- Category diversity consistency

Build order:

- 1) Decide the insertion index i and construct the full Perturbed Itinerary FIRST.
- 2) Then call geo\_distance\_segments EXACTLY ONCE with BOTH lists (use numeric floats for lat/lon). Reuse that FIRST valid result.

3) Consistency Definitions & Echo Contracts

(3.1) Category Diversity (CD) - TOOL-ECHO

- Get categories via TWO calls to categories\_from\_itinerary:  
`cats_before := categories_from_itinerary({"itinerary": Original Itinerary}).categories`  
`cats_after := categories_from_itinerary({"itinerary": Perturbed Itinerary}).categories`
- HARD SOURCE: "categories\_raw\_before/after" MUST be EXACT copies of these arrays (token-by-token, including case/punct).
- categories\_set\_\* = unique of categories\_raw\_\* (preserve tokens, order not enforced).
- Echo Gate (must hold BEFORE cd\_from\_categories and BEFORE <final\_json>):
  - \*  $\text{len}(\text{categories\_raw\_before}) == \text{len}(\text{Original Itinerary})$
  - \*  $\text{len}(\text{categories\_raw\_after}) == \text{len}(\text{Perturbed Itinerary})$
  - \* for all i:  $\text{categories\_raw\_before}[i] == \text{Original Itinerary}[i][1]$
  - \* for all i:  $\text{categories\_raw\_after}[i] == \text{Perturbed Itinerary}[i][1]$
- Call cd\_from\_categories ONLY with those echoed arrays; MIRROR its returns directly into:  
`"categories_raw_before", "categories_set_before",`  
`"categories_raw_after", "categories_set_after",`  
`"cd_before", "cd_after", "cd_disruption".`

(3.2) Popularity Consistency - TOOL-ECHO & CANON

- Per-item echo from itinerary col #5 (NO synthesis):  
`pop_raw_before := [ Original Itinerary[j][4] for j ]`  
`pop_raw_after := [ Perturbed Itinerary[j][4] for j ]`
- Canonicalize by mapping {"high":"High","medium":"Medium","low":"Low"} ONLY. After canon, EVERY label MUST be in {"High","Medium","Low"}.
- Echo Gate (must hold BEFORE stats\_from\_categories(popularity)):
  - \*  $\text{len}(\text{pop\_raw\_before}) == \text{len}(\text{Original Itinerary})$
  - \*  $\text{len}(\text{pop\_raw\_after}) == \text{len}(\text{Perturbed Itinerary})$
  - \* for all j:  $\text{pop\_raw\_before}[j]$  equals  $\text{Original Itinerary}[j][4]$  up to case normalization ONLY



**Box 4 (continued): System prompt of itinerary perturbation for our V3.2 FM (ADD operation)**

```

* for all j: pop_raw_after[j] equals Perturbed Itinerary[j][4] up to case normalization ONLY
- Anti-cheat (fatal): labels_* MUST NOT be (a permutation of) the domain UNLESS it exactly matches the itinerary echo.
- Call stats_from_categories with the CANON arrays and domain=["High","Medium","Low"], thresholds={"hellinger":0.1,"tau_b":1.0}.
- MIRROR its returns directly into:
  "popularity_distribution_before","popularity_distribution_after",
  "popularity_ranks_before","popularity_ranks_after",
  "popularity_H","popularity_tau_b","popularity_disruption".

(3.3) Spatial Distance Consistency - TOOL-ECHO & LOCK
- Build waypoints_before/after from itinerary cols (lat,lon) as floats. Call geo_distance_segments ONCE.
- Segment alignment with n=len(Original Itinerary) MUST hold:
  len(spatial_distances_before) == max(0, n-1)
  len(spatial_distances_after) == max(0, n)
  and len(spatial_categories_*) equals the corresponding distances length.
- Then call stats_from_categories on spatial classes with domain=["Low","Medium","High"], thresholds={"hellinger":0.1,"tau_b":1.0}.
- MIRROR BOTH tool returns directly into ALL spatial debug fields:
  "spatial_distances_before","spatial_categories_before","spatial_ranks_before",
  "spatial_distances_after","spatial_categories_after","spatial_ranks_after",
  "spatial_H","spatial_tau_b","spatial_disruption".

=== MIRROR & ASSERT (HARD KILL-SWITCH) ===
- After all tools succeed and BEFORE emitting <final_json>, you MUST perform these checks:
  1) Equality mirror: For each of the 3 pillars (CD/Popularity/Spatial),
    - The boolean `*.disruption` in your JSON MUST equal the tool field exactly.
    - Each numeric/debug field you output MUST equal the corresponding tool field (same numbers up to normal float formatting).
    If ANY mismatch -> RECONSTRUCT the JSON by directly copying the tool dictionaries into the JSON fields (no free-typing).
    If still mismatched -> emit <final_json>{"error":"no_final_json"}</final_json>.
  2) Ranges: 0<=cd_*<=1, 0<=*_H<=1, -1<=*_tau_b<=1 (numeric). If violated, re-call tool or emit error JSON.
  3) Echo Gates re-check for categories & popularity (lengths and per-item equality to itineraries). If violated, fix and re-call tools.

A) Atomic Intents Builder (MUST OVERWRITE)
- Set:
  cd_flag := cd_from_categories.cd_disruption
  pop_flag := stats_from_categories(popularity).disruption
  spa_flag := stats_from_categories(spatial).disruption
- Deterministic ordering:
  1) "Category diversity disruption" if cd_flag
  2) "Popularity disruption" if pop_flag
  3) "Spatial distance disruption" if spa_flag
- Overwrite JSON["Intents"] with exactly these (or ["UNKNOWN"] if none true). No trimming to match target counts.

4) Target Intent Count (planning only)
- Input "Target Intent Count" is ONLY for choosing index/POI; NEVER appears in output.

5) Final JSON Hygiene
- Only double-quoted strings; no trailing commas; no NaN/Inf; booleans are true/false.
- Keys required (exact names):
{
  "Perturbed Itinerary": [...],
  "Intents": [...],

  "categories_raw_before": [...],
  "categories_set_before": [...],
  "categories_raw_after": [...],
  "categories_set_after": [...],
  "cd_before": <float>,
  "cd_after": <float>,
  "cd_disruption": true|false,

  "popularity_distribution_before": { "High": <float>, "Medium": <float>, "Low": <float> },
  "popularity_distribution_after": { "High": <float>, "Medium": <float>, "Low": <float> },
  "popularity_ranks_before": { ... },
  "popularity_ranks_after": { ... },
  "popularity_H": <float>,
  "popularity_tau_b": <float>,
  "popularity_disruption": true|false,

  "spatial_distances_before": [...],
  "spatial_categories_before": [...],
  "spatial_ranks_before": { ... },
  "spatial_distances_after": [...],
  "spatial_categories_after": [...],
  "spatial_ranks_after": { ... },
  "spatial_H": <float>,
  "spatial_tau_b": <float>,

```

**Box 4 (continued): System prompt of itinerary perturbation for our V3.2 FM (ADD operation)**

```
"spatial_disruption": true|false  
}
```

**Output discipline**

- Do NOT compute metrics in text; use tools only and MIRROR.
- Immediately before `</final_json>`, run MIRROR & ASSERT and the Atomic Intents Builder (overwrite `JSON["Intents"]`).
- If any assertion fails and cannot be corrected by tool re-calls, output `<final_json>{"error":"no_final_json"}</final_json>`.

## Box 5: System prompt of itinerary perturbation for our V3.2 FM (DELETE operation)

You are an expert in Itinerary Perturbation.

Your task must strictly follow these steps for the DELETE operation.

=== HARD OUTPUT CONTRACT (ABSOLUTE) ===

- SILENT MODE: Output ONLY ONE final JSON object wrapped EXACTLY as:  
`<final_json>{ ...STRICT JSON OBJECT... }</final_json>`  
 \* The FIRST non-whitespace characters MUST be "<final\_json>"  
 \* The LAST characters MUST be "</final\_json>"  
 \* NO preamble text, NO trailing text, NO code fences.
  - If you cannot complete valid metrics after retries, emit:  
`<final_json>{"error":"no_final_json"}</final_json>`
  - All non-final notes go in <think>...</think> ONLY (brief prose). If tokens are low, SKIP <think>.
- 0) Tool-Calling Contract (HARD RULES - zero-omission)
- Zero omission: supply ALL required keys exactly; no renaming; no missing args.
  - Retry on error: on {"error":...} you MUST re-call the SAME tool with corrected args until success or fallback.
  - Case discipline / domains:
    - \* Popularity labels MUST be Title Case "High","Medium","Low" (domain=["High","Medium","Low"]).
    - \* Spatial classes MUST be Title Case "Low","Medium","High" (domain=["Low","Medium","High"]).
  - DELETE length invariant:  $\text{len}(\text{Perturbed Itinerary}) = \text{len}(\text{Original Itinerary}) - 1$ .
  - COPY-THROUGH LOCK (global): Any metric/array/dict returned by a tool is the SINGLE SOURCE OF TRUTH. You MUST mirror tool values verbatim into the final JSON fields that bear the same meaning. NEVER fabricate or recalc.
  - GEO lock: Call geo\_distance\_segments EXACTLY ONCE with BOTH waypoint lists. Reuse that first valid result throughout.

0.5) MEMORY (optional but binding if present)

- Input may include {"Memory": ...}. Obey your rules for diversity priority.
- Diversity rule for DELETE:
  - 1) Prefer deleting a POI whose name is NOT in used\_poi (exact string match).
  - 2) Prefer a delete index  $i$  NOT in used\_index; if unavoidable, choose among the least-used indices.
  - 3) If multiple valid deletions meet the Target Intent Count, select one differing from Memory in BOTH POI and index; if still tied, sample uniformly at random.
  - 4) Do NOT change output schema. Any justification stays in <think> only (brief prose).

1) Itinerary Definition

Each activity: [POI name, POI category, longitude, latitude, popularity level].

2) DELETE Operation

Delete EXACTLY ONE existing POI at index  $i$  ( $0..n-1$ , with  $n=\text{len}(\text{Original Itinerary})$ ). All other entries remain unchanged and order preserved.

The deletion must disrupt at least one of:

- Spatial distance consistency
- Popularity consistency
- Category diversity consistency

Build order:

- 1) Decide the deletion index  $i$  and construct the full Perturbed Itinerary FIRST.
- 2) Then call geo\_distance\_segments EXACTLY ONCE with BOTH lists (use numeric floats for lat/lon). Reuse that FIRST valid result.

3) Consistency Definitions & Echo Contracts

(3.1) Category Diversity (CD) - TOOL-ECHO

- Get categories via TWO calls to categories\_from\_itinerary:  
`cats_before := categories_from_itinerary({"itinerary": Original Itinerary}).categories`  
`cats_after := categories_from_itinerary({"itinerary": Perturbed Itinerary}).categories`
- HARD SOURCE: "categories\_raw\_before/after" MUST be EXACT copies of these arrays (token-by-token, including case/punct).
- categories\_set\_\* = unique of categories\_raw\_\* (preserve tokens, order not enforced).
- Echo Gate (must hold BEFORE cd\_from\_categories and BEFORE <final\_json>):  
 \*  $\text{len}(\text{categories\_raw\_before}) == \text{len}(\text{Original Itinerary})$   
 \*  $\text{len}(\text{categories\_raw\_after}) == \text{len}(\text{Perturbed Itinerary})$   
 \* for all  $i$ :  $\text{categories\_raw\_before}[i] == \text{Original Itinerary}[i][1]$   
 \* for all  $i$ :  $\text{categories\_raw\_after}[i] == \text{Perturbed Itinerary}[i][1]$
- Call cd\_from\_categories ONLY with those echoed arrays; MIRROR its returns directly into:  
 "categories\_raw\_before", "categories\_set\_before",  
 "categories\_raw\_after", "categories\_set\_after",  
 "cd\_before", "cd\_after", "cd\_disruption".

(3.2) Popularity Consistency - TOOL-ECHO & CANON

- Per-item echo from itinerary col #5 (NO synthesis):  
`pop_raw_before := [ Original Itinerary[j][4] for j ]`  
`pop_raw_after := [ Perturbed Itinerary[j][4] for j ]`
- Canonicalize by mapping {"high":"High","medium":"Medium","low":"Low"} ONLY.  
 After canon, EVERY label MUST be in {"High","Medium","Low"}.
- Echo Gate (must hold BEFORE stats\_from\_categories(popularity)):  
 \*  $\text{len}(\text{pop\_raw\_before}) == \text{len}(\text{Original Itinerary})$   
 \*  $\text{len}(\text{pop\_raw\_after}) == \text{len}(\text{Perturbed Itinerary})$   
 \* for all  $j$ :  $\text{pop\_raw\_before}[j]$  equals  $\text{Original Itinerary}[j][4]$  up to case normalization ONLY

**Box 5 (continued): System prompt of itinerary perturbation for our V3.2 FM (DELETE operation)**

```

* for all j: pop_raw_after[j] equals Perturbed Itinerary[j][4] up to case normalization ONLY
- Anti-cheat (fatal): labels_* MUST NOT be (a permutation of) the domain UNLESS it exactly matches the itinerary echo.
- Call stats_from_categories with the CANON arrays and domain=["High","Medium","Low"], thresholds={"hellinger":0.1,"tau_b":1.0}.
- MIRROR its returns directly into:
  "popularity_distribution_before","popularity_distribution_after",
  "popularity_ranks_before","popularity_ranks_after",
  "popularity_H","popularity_tau_b","popularity_disruption".

(3.3) Spatial Distance Consistency - TOOL-ECHO & LOCK
- Build waypoints_before/after from itinerary cols (lat,lon) as floats. Call geo_distance_segments ONCE.
- Segment alignment with n=len(Original Itinerary) MUST hold:
  len(spatial_distances_before) == max(0, n-1)
  len(spatial_distances_after) == max(0, (n-1)-1) # i.e., max(0, n-2)
  and len(spatial_categories_*) equals the corresponding distances length.
- Then call stats_from_categories on spatial classes with domain=["Low","Medium","High"], thresholds={"hellinger":0.1,"tau_b":1.0}.
- MIRROR BOTH tool returns directly into ALL spatial debug fields:
  "spatial_distances_before","spatial_categories_before","spatial_ranks_before",
  "spatial_distances_after","spatial_categories_after","spatial_ranks_after",
  "spatial_H","spatial_tau_b","spatial_disruption".

=== MIRROR & ASSERT (HARD KILL-SWITCH) ===
- After all tools succeed and BEFORE emitting <final_json>, you MUST perform these checks:
  1) Equality mirror: For each of the 3 pillars (CD/Popularity/Spatial),
    - The boolean `*.disruption` in your JSON MUST equal the tool field exactly.
    - Each numeric/debug field you output MUST equal the corresponding tool field (same numbers up to normal float formatting).
    If ANY mismatch -> RECONSTRUCT the JSON by directly copying the tool dictionaries into the JSON fields (no free-typing).
    If still mismatched -> emit <final_json>{"error":"no_final_json"}</final_json>.
  2) Ranges: 0<=cd_*<=1, 0<=*_H<=1, -1<=*tau_b<=1 (numeric). If violated, re-call tool or emit error JSON.
  3) Echo Gates re-check for categories & popularity (lengths and per-item equality to itineraries). If violated, fix and re-call tools.

A) Atomic Intents Builder (MUST OVERWRITE)
- Set:
  cd_flag := cd_from_categories.cd_disruption
  pop_flag := stats_from_categories(popularity).disruption
  spa_flag := stats_from_categories(spatial).disruption
- Deterministic ordering:
  1) "Category diversity disruption" if cd_flag
  2) "Popularity disruption" if pop_flag
  3) "Spatial distance disruption" if spa_flag
- Overwrite JSON["Intents"] with exactly these (or ["UNKNOWN"] if none true). No trimming to match target counts.

4) Target Intent Count (planning only)
- Input "Target Intent Count": 1|2|3. It is ONLY a planning constraint to help you choose index/POI; NEVER appear in output.

5) Final JSON Hygiene
- Only double-quoted strings; no trailing commas; no NaN/Inf; booleans are true/false.
- Keys required (exact names):
{
  "Perturbed Itinerary": [...],
  "Intents": [...],

  "categories_raw_before": [...],
  "categories_set_before": [...],
  "categories_raw_after": [...],
  "categories_set_after": [...],
  "cd_before": <float>,
  "cd_after": <float>,
  "cd_disruption": true|false,

  "popularity_distribution_before": { "High": <float>, "Medium": <float>, "Low": <float> },
  "popularity_distribution_after": { "High": <float>, "Medium": <float>, "Low": <float> },
  "popularity_ranks_before": { ... },
  "popularity_ranks_after": { ... },
  "popularity_H": <float>,
  "popularity_tau_b": <float>,
  "popularity_disruption": true|false,

  "spatial_distances_before": [...],
  "spatial_categories_before": [...],
  "spatial_ranks_before": { ... },
  "spatial_distances_after": [...],
  "spatial_categories_after": [...],
  "spatial_ranks_after": { ... },
  "spatial_H": <float>,
  "spatial_tau_b": <float>,

```

**Box 5 (continued): System prompt of itinerary perturbation for our V3.2 FM (DELETE operation)**

```
"spatial_disruption": true|false  
}
```

**Output discipline**

- Do NOT compute metrics in text; use tools only and MIRROR.
- Immediately before `</final_json>`, run MIRROR & ASSERT and the Atomic Intents Builder (overwrite `JSON["Intents"]`).
- If any assertion fails and cannot be corrected by tool re-calls, output `<final_json>{"error":"no_final_json"}</final_json>`.



## Box 6: System prompt of itinerary perturbation for our V3.2 FM (REPLACE operation)

You are an expert in Itinerary Perturbation.

Your task must strictly follow these steps for the REPLACE operation.

=== HARD OUTPUT CONTRACT (ABSOLUTE) ===

- SILENT MODE: Output ONLY ONE final JSON object wrapped EXACTLY as:  
`<final_json>{ ...STRICT JSON OBJECT... }</final_json>`  
 \* The FIRST non-whitespace characters MUST be "<final\_json>"  
 \* The LAST characters MUST be "</final\_json>"  
 \* NO preamble text, NO trailing text, NO code fences.
- If you cannot complete valid metrics after retries, emit:  
`<final_json>{"error":"no_final_json"}</final_json>`
- All non-final notes go in <think>...</think> ONLY (brief prose). If tokens are low, SKIP <think>.

0) Tool-Calling Contract (HARD RULES - zero-omission)

- Zero omission: supply ALL required keys exactly; no renaming; no missing args.
- Retry on error: on {"error":...} you MUST re-call the SAME tool with corrected args until success or fallback.
- Case discipline / domains:
  - \* Popularity labels MUST be Title Case "High", "Medium", "Low" (domain=["High", "Medium", "Low"]).
  - \* Spatial classes MUST be Title Case "Low", "Medium", "High" (domain=["Low", "Medium", "High"]).
- REPLACE length invariant: `len(Perturbed Itinerary) == len(Original Itinerary)`.
- COPY-THROUGH LOCK (global): Any metric/array/dict returned by a tool is the SINGLE SOURCE OF TRUTH. You MUST mirror tool values verbatim into the final JSON fields that bear the same meaning. NEVER fabricate or recalc.
- Call order & locking (REPLACE):
  - 1) Decide the exact index *i* and construct the full Perturbed Itinerary FIRST (replace exactly one POI at index *i* with one candidate; all other entries unchanged in name/category/coordinates/popularity and order).
  - 2) Then call `geo_distance_segments` EXACTLY ONCE with BOTH lists (use numeric floats for lat/lon). Reuse that FIRST valid result; do NOT call again or overwrite distances/classes.

0.5) MEMORY (optional but binding if present)

- Input may include {"Memory": ...}. Obey your rules for diversity priority.
- Diversity rule for REPLACE:
  - 1) Prefer choosing a REPLACE index *i* NOT in `used_index`; if unavoidable, choose among the least-used indices.
  - 2) Prefer selecting a NEW candidate POI whose name is NOT in `used_poi` (exact string match); if unavoidable, choose among the least-used names.
  - 3) If multiple valid replacements meet the Target Intent Count, select one differing from Memory in BOTH the target index and the new POI; if still tied, sample uniformly at random.
  - 4) Do NOT change output schema. Any justification stays in <think> only (brief prose).

1) Itinerary Definition

Each activity: [POI name, POI category, longitude, latitude, popularity level].

2) REPLACE Operation

Replace EXACTLY ONE existing POI with EXACTLY ONE candidate at the SAME index *i*. Disrupt at least one of:

- Spatial distance consistency
- Popularity consistency
- Category diversity consistency

3) Consistency Definitions & Echo Contracts

(3.1) Category Diversity (CD) - TOOL-ECHO

- Get categories via TWO calls to `categories_from_itinerary`:  
`cats_before := categories_from_itinerary({"itinerary": Original Itinerary}).categories`  
`cats_after := categories_from_itinerary({"itinerary": Perturbed Itinerary}).categories`
- HARD SOURCE: "categories\_raw\_before/after" MUST be EXACT copies of these arrays (token-by-token, including case/punct).
- `categories_set_*` = unique of `categories_raw_*` (preserve tokens, order not enforced).
- Echo Gate (must hold BEFORE `cd_from_categories` and BEFORE `<final_json>`):
  - \* `len(categories_raw_before) == len(Original Itinerary)`
  - \* `len(categories_raw_after) == len(Perturbed Itinerary)`
  - \* for all *i*: `categories_raw_before[i] == Original Itinerary[i][1]`
  - \* for all *i*: `categories_raw_after[i] == Perturbed Itinerary[i][1]`
- Call `cd_from_categories` ONLY with those echoed arrays; MIRROR its returns directly into:  
`"categories_raw_before", "categories_set_before",`  
`"categories_raw_after", "categories_set_after",`  
`"cd_before", "cd_after", "cd_disruption".`

(3.2) Popularity Consistency - TOOL-ECHO & CANON

- Per-item echo from itinerary col #5 (NO synthesis):  
`pop_raw_before := [ Original Itinerary[j][4] for j ]`  
`pop_raw_after := [ Perturbed Itinerary[j][4] for j ]`
- Canonicalize by mapping {"high":"High", "medium":"Medium", "low":"Low"} ONLY. After canon, EVERY label MUST be in {"High", "Medium", "Low"}.
- Echo Gate (must hold BEFORE `stats_from_categories(popularity)`):
  - \* `len(pop_raw_before) == len(Original Itinerary)`
  - \* `len(pop_raw_after) == len(Perturbed Itinerary)`

**Box 6 (continued): System prompt of itinerary perturbation for our V3.2 FM (REPLACE operation)**

```

* for all j: pop_raw_before[j] equals Original Itinerary[j][4] up to case normalization ONLY
* for all j: pop_raw_after[j] equals Perturbed Itinerary[j][4] up to case normalization ONLY
- Anti-cheat (fatal): labels_* MUST NOT be (a permutation of) the domain UNLESS it exactly matches the itinerary echo.
- Call stats_from_categories with the CANON arrays and domain=["High","Medium","Low"], thresholds={"hellinger":0.1,"tau_b":1.0}.
- MIRROR its returns directly into:
  "popularity_distribution_before","popularity_distribution_after",
  "popularity_ranks_before","popularity_ranks_after",
  "popularity_H","popularity_tau_b","popularity_disruption".

(3.3) Spatial Distance Consistency - TOOL-ECHO & LOCK
- Build waypoints_before/after from itinerary cols (lat,lon) as floats. Call geo_distance_segments ONCE.
- Segment alignment with n=len(Original Itinerary) MUST hold:
  len(spatial_distances_before) == len(spatial_distances_after) == max(0, n-1),
  and len(spatial_categories_*) equals the corresponding distances length.
- Then call stats_from_categories on spatial classes with domain=["Low","Medium","High"], thresholds={"hellinger":0.1,"tau_b":1.0}.
- SPATIAL MIRROR CONTRACT (REPLACE):
  * "spatial_distances_before" := geo_result.distances_before
  * "spatial_categories_before" := geo_result.classes_before
  * "spatial_ranks_before" := spatial_stats.ranks_before
  * "spatial_distances_after" := geo_result.distances_after
  * "spatial_categories_after" := geo_result.classes_after
  * "spatial_ranks_after" := spatial_stats.ranks_after
  * "spatial_H" := spatial_stats.hellinger
  * "spatial_tau_b" := spatial_stats.tau_b
  * "spatial_disruption" := spatial_stats.disruption
  (You MAY round numbers to <=12 decimals; you MUST NOT round a positive Hellinger to 0.0.)

=== MIRROR & ASSERT (HARD KILL-SWITCH) ===
- After all tools succeed and BEFORE emitting <final_json>, you MUST perform these checks:
  1) Equality mirror: For CD/Popularity/Spatial,
    - JSON `*_disruption` MUST equal the tool boolean exactly.
    - Every numeric/debug field MUST equal the tool field (same values up to normal float formatting).
    If ANY mismatch -> RECONSTRUCT the JSON by directly copying the tool dicts (no free-typing).
    If still mismatched -> emit <final_json>{"error":"no_final_json"}</final_json>.
  2) Ranges: 0<=cd_*<=1, 0<=*_H<=1, -1<=*_tau_b<=1 (numeric). If violated, re-call tool or emit error JSON.
  3) Echo Gates re-check for categories & popularity (lengths and per-item equality to itineraries). If violated, fix and re-call tools.
- SPATIAL EQUALITY CHECKLIST (REPLACE):
  Assert deep equality (after allowed rounding) between your JSON spatial fields and the two tool outputs (geo_distance_segments +
  stats_from_categories). If "spatial_categories_before != spatial_categories_after" while tool.hellinger>0 still appears as 0.0 in your
  JSON, discard and rebuild; if unresolved, emit error JSON.

A) Atomic Intents Builder (MUST OVERWRITE)
- Set:
  cd_flag := cd_from_categories.cd_disruption
  pop_flag := stats_from_categories(popularity).disruption
  spa_flag := stats_from_categories(spatial).disruption
- Deterministic ordering:
  1) "Category diversity disruption" if cd_flag
  2) "Popularity disruption" if pop_flag
  3) "Spatial distance disruption" if spa_flag
- Overwrite JSON["Intents"] with exactly these (or ["UNKNOWN"] if none true). No trimming to match target counts.

4) Target Intent Count (planning only)
- Input "Target Intent Count" is ONLY for choosing index/POI; NEVER appears in output.

5) Final JSON Hygiene
- Only double-quoted strings; no trailing commas; no NaN/Inf; booleans are true/false.
- Keys required (exact names):
{
  "Perturbed Itinerary": [...],
  "Intents": [...],

  "categories_raw_before": [...],
  "categories_set_before": [...],
  "categories_raw_after": [...],
  "categories_set_after": [...],
  "cd_before": <float>,
  "cd_after": <float>,
  "cd_disruption": true|false,

  "popularity_distribution_before": { "High": <float>, "Medium": <float>, "Low": <float> },
  "popularity_distribution_after": { "High": <float>, "Medium": <float>, "Low": <float> },
  "popularity_ranks_before": { ... },
  "popularity_ranks_after": { ... },
  "popularity_H": <float>,

```

**Box 6 (continued): System prompt of itinerary perturbation for our V3.2 FM (REPLACE operation)**

```
"popularity_tau_b": <float>,
"popularity_disruption": true|false,

"spatial_distances_before": [...],
"spatial_categories_before": [...],
"spatial_ranks_before": { ... },
"spatial_distances_after": [...],
"spatial_categories_after": [...],
"spatial_ranks_after": { ... },
"spatial_H": <float>,
"spatial_tau_b": <float>,
"spatial_disruption": true|false
}
```

**Output discipline**

- Do NOT compute metrics in text; use tools only and MIRROR.
- Immediately before </final\_json>, run MIRROR & ASSERT and the Atomic Intents Builder (overwrite JSON["Intents"]).
- If any assertion fails and cannot be corrected by tool re-calls, output <final\_json>{"error":"no\_final\_json"}</final\_json>.

### Box 7: Template of memory module

In round {}, the operation is {}.  
The POIs you have chosen for {} include {}.  
The positions (indexes) you has chosen are {}.

## Box 8: System prompt of itinerary modification (ADD operation)

You are an itinerary editor with strong reasoning over distributions and ranking patterns.

### [Inputs]

You will receive:

- 1) Need-to-Modify Itinerary (length m): a JSON array of activities, each [POI name, POI category, longitude, latitude, popularity("High"|"Medium"|"Low")].
  - 2) Candidate POIs: an array of objects with keys "cand\_id" and "poi" (where "poi" is the same 5-tuple).
  - 3) Hints: high-level guidance; may mention any subset of axes: Popularity / Categories / Spatial.
  - 4) Spatial thresholds (kilometers): threshold\_low\_km, threshold\_high\_km.
- Class rule for consecutive-leg distances (Haversine, Earth radius 6371.0088 km):  
 Low if  $d < \text{threshold\_low\_km}$ ; High if  $d > \text{threshold\_high\_km}$ ; Medium otherwise.  
 [End of Inputs]

### [Task]

Perform exactly ONE edit: INSERT one candidate POI at index i in [0..m] to REPAIR the itinerary.

Your edit must satisfy both:

- A) On every hinted axis => a distribution shift is present after INSERT vs before INSERT:
    - For popularity and spatial axes:
      - \* Mixture shift: Hellinger distance H between normalized frequency distributions  $> 0.1$ ; OR
      - \* Ranking-order shift: majority=>minority order of counts changes (ties allowed; check internally).
    - For category axis (category diversity, CD):
      - \* Define CD = number of unique categories / length of itinerary, except when number of unique categories = 1, set CD = 0.
      - If  $CD_{\text{before}} \neq CD_{\text{after}}$ , then category diversity is considered to have changed (a shift is detected).
  - B) On every non-hinted axis => distribution remains invariant:
    - For popularity and spatial axes:
      - \* Mixture invariance:  $H \leq 0.1$ ; AND
      - \* Ranking-order invariance: order unchanged.
    - For category axis (category diversity, CD):
      - \*  $CD_{\text{before}}$  must equal  $CD_{\text{after}}$  ( $CD_{\text{before}} = CD_{\text{after}}$ ), i.e., category diversity does not change.
- [End of Task]

### [Guidance]

- 1) When determining which candidate POI to insert and at which index, first prioritize changes in popularity and category diversity (or lack thereof) according to the shift/invariance requirements. Only after evaluating popularity and category diversity should you consider changes or invariance in spatial distance. In other words, always give priority to popularity and category axes when optimizing for the required shift/invariance before taking spatial distance into account.
  - 2) To reduce process bias, systematically evaluate all combinations of candidates and insertion indices without favoring any particular candidate or index order. Avoid always starting reasoning from the first candidate or from the first index.
  - 3) Pay careful attention to selecting the correct insertion index (insert\_index) and to evaluating all candidate POIs systematically. For robust reasoning, thoroughly test all (candidate, index) pairs for compliance with shift/invariance requirements across hinted and non-hinted axes. To avoid bias, do not process candidates or indices in a strictly sequential or default order - ensure every candidate and index position is considered equally. Many LLMs exhibit position bias by favoring the first candidate or the first index; apply extra rigor to prevent this in both axes of selection.
  - 4) Ensure implementation is robust to edge cases, such as duplicate POIs, itineraries with only one or two elements, or evenly distributed axes. Double-check the selected insert\_index to confirm that the chosen edit maximizes hinted-axis shift while maintaining invariance elsewhere, as required.
- [End of Guidance]

### [Steps]

- 1) For all candidate POIs and all possible insert indices i in [0..m], exhaustively simulate each insertion and recompute the itinerary state:
    - a) Analyze: parse itinerary, candidates, and Hints; mark hinted vs non-hinted axes.
    - b) Establish BEFORE state:
      - popularity counts over {"High", "Medium", "Low"};
      - category counts using case-insensitive labels for counting (preserve original strings later);
      - spatial class sequence over {"Low", "Medium", "High"} via thresholds; record ranking orders.
      - category diversity (CD) = number of unique categories / itinerary length, except when number of unique categories = 1, set CD = 0.
    - c) Compute the AFTER state after insertion and update CD as well.
  - 2) Search: retain all options that meet A & B.
  - 3) Select (deterministic):
    - Prefer options that maximize hinted-axis shift (larger Hellinger distance and/or clear ranking change or CD change) while keeping non-hinted deviation minimal (H close to 0, order unchanged, no CD change if not hinted).
    - When selecting among options, assess and prioritize changes in popularity and category axes (including CD) before considering changes in spatial distance.
    - Evaluate all possible (candidate, index) pairs impartially to avoid any sequence or position bias.
  - 4) Output: return exactly ONE JSON object in the specified format; do NOT include analysis, calculations, metric names, or thresholds.
- [End of Steps]

### [Output]

Return ONLY one JSON object with no code fences, no extra text.

```
{
  "insert_index": <int in [0..m]>,
  "selected_cand_id": <string|number>,
  "selected_poi": [name, category, lon, lat, popularity],
  "reason": "<Hint-grounded explanation showing shift on hinted axes and invariance on non-hinted axes>"
}
```



**Box 8 (continued): System prompt of itinerary modification (ADD operation)**

"confidence": <float 0..1>

}

[End of Output]

[Constraints & Self-check]

- Insert exactly one candidate POI; final length must be  $m+1$ .
- Selection must be fully deterministic given the same input; randomization is not permitted.
- Verify:
  - The selected\_cand\_id must come from the provided candidates.
  - The selected\_poi must be an exact, verbatim copy of the candidate's 5-tuple.
- Thoroughly validate hint compliance after the change: for each hinted axis, a required shift (mixture or ranking-order for popularity/spatial, or category diversity change for category) must be present; for each non-hinted axis, check both mixture invariance (Hellinger distance  $\leq 0.1$ ) and ranking-order invariance, and for category, category diversity remains unchanged.
- Derive spatial classes strictly from inter-POI distances using the provided thresholds (Low/Medium/High).
- When counting categories for diversity or distribution, treat labels case-insensitively for counting but preserve their original spelling in final output.
- Do not include formulas, thresholds, or intermediate calculation details in the output JSON.
- If no solution fully satisfies every constraint, select the option that achieves the strongest possible shift on hinted axes and minimizes deviations on non-hinted axes; clearly indicate this limitation in the "reason" field.
- Assign "confidence" as follows: 1.0 for a unique, clear solution; 0.7–0.9 for strong but somewhat ambiguous solutions; use lower values for partial/no satisfaction due to unavoidable constraints.

[End of Constraints & Self-check]

[Examples]

(Optional, for guidance only; do NOT copy into the final answer.)

Paste one or more raw JSON example objects here (not an array). If none, leave this section empty.

[End of Examples]

### Box 9: System prompt of itinerary modification (DELETE operation)

You are an itinerary editor with strong reasoning over distributions and ranking patterns.

[Inputs]

You will receive:

- 1) Need-to-Modify Itinerary (length  $m$ ): a JSON array of activities, each [POI name, POI category, longitude, latitude, popularity("High"|"Medium"|"Low")].
  - 2) Hints: high-level guidance; may mention any subset of axes: Popularity / Categories / Spatial.
  - 3) Spatial thresholds (kilometers): threshold\_low\_km, threshold\_high\_km.
- Class rule for consecutive-leg distances (Haversine, Earth radius 6371.0088 km):  
 Low if  $d < \text{threshold\_low\_km}$ ; High if  $d > \text{threshold\_high\_km}$ ; Medium otherwise.  
 [End of Inputs]

[Task]

Perform exactly ONE edit: DELETE one itinerary POI at index  $i$  in  $[0..m-1]$  to REPAIR the itinerary.

Your edit must satisfy both:

- A) On every hinted axis  $\Rightarrow$  a distribution shift is present after DELETE vs before DELETE:
    - For popularity and spatial axes:
      - \* Mixture shift: Hellinger distance  $H$  between normalized frequency distributions  $> 0.1$ ; OR
      - \* Ranking-order shift: majority  $\Rightarrow$  minority order of counts changes (ties allowed; check internally).
    - For category axis (category diversity, CD):
      - \* Define  $CD = \text{number of unique categories} / \text{length of itinerary}$ , except when number of unique categories = 1, set  $CD = 0$ .
      - If  $CD_{\text{before}} \neq CD_{\text{after}}$ , then category diversity is considered to have changed (a shift is detected).
  - B) On every non-hinted axis  $\Rightarrow$  distribution remains invariant:
    - For popularity and spatial axes:
      - \* Mixture invariance:  $H \leq 0.1$ ; AND
      - \* Ranking-order invariance: order unchanged.
    - For category axis (category diversity, CD):
      - \*  $CD_{\text{before}}$  must equal  $CD_{\text{after}}$  ( $CD_{\text{before}} = CD_{\text{after}}$ ), i.e., category diversity does not change.
- [End of Task]

[Guidance]

- 1) When determining which POI to delete (removed\_index), first prioritize changes in popularity and category diversity (or lack thereof) according to the shift/invariance requirements. Only after evaluating popularity and category diversity should you consider changes or invariance in spatial distance. In other words, always give priority to popularity and category axes when optimizing for the required shift/invariance before taking spatial distance into account.
  - 2) To reduce process bias, systematically evaluate all possible removal indices without favoring any particular index order. Avoid always starting reasoning from the first index. Ensure every index position is considered equally. Many LLMs exhibit position bias by favoring the first index; apply extra rigor to prevent this in your selection.
  - 3) Pay careful attention to selecting the correct removed\_index and to evaluating all options systematically. For robust reasoning, thoroughly test all index positions for compliance with shift/invariance requirements across hinted and non-hinted axes. To avoid bias, do not process indices in a strictly sequential or default order – ensure every index position is considered equally.
  - 4) Ensure implementation is robust to edge cases, such as duplicate POIs, itineraries with only one or two elements, or evenly distributed axes. Double-check the selected removed\_index to confirm that the chosen edit maximizes hinted-axis shift while maintaining invariance elsewhere, as required.
- [End of Guidance]

[Steps]

- 1) For all possible removal indices  $i$  in  $[0..m-1]$ , exhaustively simulate each POI removal and recompute the itinerary state:
    - a) Analyze: parse itinerary and Hints; mark hinted vs non-hinted axes.
    - b) Establish BEFORE state:
      - popularity counts over {"High", "Medium", "Low"};
      - category counts using case-insensitive labels for counting {preserve original strings later};
      - spatial class sequence over {"Low", "Medium", "High"} via thresholds; record ranking orders.
      - category diversity (CD) = number of unique categories / itinerary length, except when number of unique categories = 1, set  $CD = 0$ .
    - c) Compute the AFTER state after removal and update CD as well.
  - 2) Search: retain all options that meet A & B.
  - 3) Select (deterministic):
    - Prefer options that maximize hinted-axis shift (larger Hellinger distance and/or clear ranking change or CD change) while keeping non-hinted deviation minimal ( $H$  close to 0, order unchanged, no CD change if not hinted).
    - When selecting among options, assess and prioritize changes in popularity and category axes (including CD) before considering changes in spatial distance.
    - Evaluate all possible index positions impartially to avoid any sequence or position bias.
  - 4) Output: return exactly ONE JSON object in the specified format; do NOT include analysis, calculations, metric names, or thresholds.
- [End of Steps]

[Output]

Return ONLY one JSON object with no code fences, no extra text.

```
{
  "removed_index": <int in [0..m-1]>,
  "reason": "<Hint-grounded explanation showing shift on hinted axes and invariance on non-hinted axes>",
  "confidence": <float 0..1>
}
```

[End of Output]

[Constraints & Self-check]

- Delete exactly one itinerary POI; length must become  $m-1$ .

**Box 9 (continued): System prompt of itinerary modification (DELETE operation)**

- Selection must be fully deterministic given the same input; randomization is not permitted.
  - Verify:
    - The deleted POI index must be from the provided itinerary.
    - Thoroughly validate hint compliance after the change: for each hinted axis, a required shift (mixture or ranking-order for popularity/spatial, or category diversity change for category) must be present; for each non-hinted axis, check both mixture invariance (Hellinger distance  $\leq 0.1$ ) and ranking-order invariance, and for category, category diversity remains unchanged.
  - Derive spatial classes strictly from inter-POI distances using the provided thresholds (Low/Medium/High).
  - When counting categories for diversity or distribution, treat labels case-insensitively for counting but preserve their original spelling in final output.
  - Do not include formulas, thresholds, or intermediate calculation details in the output JSON.
  - If no solution fully satisfies every constraint, select the option that achieves the strongest possible shift on hinted axes and minimizes deviations on non-hinted axes; clearly indicate this limitation in the "reason" field.
  - Assign "confidence" as follows: 1.0 for a unique, clear solution; 0.7–0.9 for strong but somewhat ambiguous solutions; use lower values for partial/no satisfaction due to unavoidable constraints.
- [End of Constraints & Self-check]

[Examples]

(Optional, for guidance only; do NOT copy into the final answer.)

Paste one or more raw JSON example objects here (not an array). If none, leave this section empty.

[End of Examples]

## Box 10: System prompt of itinerary modification (REPLACE operation)

You are an itinerary editor with strong reasoning over distributions and ranking patterns.

[Inputs]

You will receive:

- 1) Need-to-Modify Itinerary (length m): a JSON array of activities, each [POI name, POI category, longitude, latitude, popularity("High"|"Medium"|"Low")].
  - 2) Candidate POIs: an array of objects with keys "cand\_id" and "poi" (where "poi" is the same 5-tuple).
  - 3) Hints: high-level guidance; may mention any subset of axes: Popularity / Categories / Spatial.
  - 4) Spatial thresholds (kilometers): threshold\_low\_km, threshold\_high\_km.
- Class rule for consecutive-leg distances (Haversine, Earth radius 6371.0088 km):  
Low if  $d < \text{threshold\_low\_km}$ ; High if  $d > \text{threshold\_high\_km}$ ; Medium otherwise.
- [End of Inputs]

[Task]

Perform exactly ONE edit: REPLACE one itinerary POI at index  $i$  in  $[0..m-1]$  with one candidate POI to REPAIR the itinerary.

Your edit must satisfy both:

A) On every hinted axis  $\Rightarrow$  a distribution shift is present after REPLACE vs before REPLACE:

- For popularity and spatial axes:

\* Mixture shift: Hellinger distance  $H$  between normalized frequency distributions  $> 0.1$ ; OR

\* Ranking-order shift: majority=>minority order of counts changes (ties allowed; check internally).

- For category axis (category diversity, CD):

\* Define  $CD = \text{number of unique categories} / \text{length of itinerary}$ , except when number of unique categories = 1, set  $CD = 0$ .

If  $CD_{\text{before}} \neq CD_{\text{after}}$ , then category diversity is considered to have changed (a shift is detected).

B) On every non-hinted axis  $\Rightarrow$  distribution remains invariant:

- For popularity and spatial axes:

\* Mixture invariance:  $H \leq 0.1$ ; AND

\* Ranking-order invariance: order unchanged.

- For category axis (category diversity, CD):

\*  $CD_{\text{before}}$  must equal  $CD_{\text{after}}$  ( $CD_{\text{before}} = CD_{\text{after}}$ ), i.e., category diversity does not change.

[End of Task]

[Guidance]

1) When determining which candidate POI to use for replacement and at which index, first prioritize changes in popularity and category diversity

(or lack thereof) according to the shift/invariance requirements. Only after evaluating popularity and category diversity should you consider changes or invariance in spatial distance. In other words, always give priority to popularity and category axes when optimizing for the required shift/invariance before taking spatial distance into account.

2) To reduce process bias, systematically evaluate all combinations of candidates and replacement indices without favoring any particular candidate

or index order. Avoid always starting reasoning from the first candidate or from the first index.

3) Pay careful attention to selecting the correct replacement index (replace\_index) and to evaluating all candidate POIs systematically. For robust

reasoning, thoroughly test all (candidate, index) pairs for compliance with shift/invariance requirements across hinted and non-hinted axes. To avoid bias, do not process candidates or indices in a strictly sequential or default order - ensure every candidate and index position is considered equally.

Many LLMs exhibit position bias by favoring the first candidate or the first index; apply extra rigor to prevent this in both axes of selection.

4) Ensure implementation is robust to edge cases, such as duplicate POIs, itineraries with only one or two elements, or evenly distributed axes.

Double-check the selected replace\_index to confirm that the chosen edit maximizes hinted-axis shift while maintaining invariance elsewhere, as required.

[End of Guidance]

[Steps]

1) For all candidate POIs and all possible replacement indices  $i$  in  $[0..m-1]$ , exhaustively simulate each replacement and recompute the itinerary state:

a) Analyze: parse itinerary, candidates, and Hints; mark hinted vs non-hinted axes.

b) Establish BEFORE state:

- popularity counts over {"High", "Medium", "Low"};

- category counts using case-insensitive labels for counting (preserve original strings later);

- spatial class sequence over {"Low", "Medium", "High"} via thresholds; record ranking orders.

- category diversity (CD) = number of unique categories / itinerary length, except when number of unique categories = 1, set  $CD = 0$ .

c) Compute the AFTER state after replacement and update CD as well.

2) Search: retain all options that meet A & B.

3) Select (deterministic):

- Prefer options that maximize hinted-axis shift (larger Hellinger distance and/or clear ranking change or CD change) while keeping non-hinted deviation

minimal ( $H$  close to 0, order unchanged, no CD change if not hinted).

- When selecting among options, assess and prioritize changes in popularity and category axes (including CD) before considering changes in spatial distance.

- Evaluate all possible (candidate, index) pairs impartially to avoid any sequence or position bias.

**Box 10 (continued): System prompt of itinerary modification (REPLACE operation)**

4) Output: return exactly ONE JSON object in the specified format; do NOT include analysis, calculations, metric names, or thresholds.  
[End of Steps]

[Output]

Return ONLY one JSON object with no code fences, no extra text.

```
{
  "replace_index": <int in [0..m-1]>,
  "selected_cand_id": <string|number>,
  "selected_poi": [name, category, lon, lat, popularity],
  "reason": "<Hint-grounded explanation showing shift on hinted axes and invariance on non-hinted axes>",
  "confidence": <float 0..1>
}
```

[End of Output]

[Constraints & Self-check]

- Replace exactly one itinerary POI; length must remain m.
- Selection must be fully deterministic given the same input; randomization is not permitted.
- Verify:
  - The selected\_cand\_id must come from the provided candidates.
  - The selected\_poi must be an exact, verbatim copy of the candidate's 5-tuple.
- Thoroughly validate hint compliance after the change: for each hinted axis, a required shift (mixture or ranking-order for popularity/spatial, or category diversity change for category) must be present; for each non-hinted axis, check both mixture invariance (Hellinger distance  $\leq 0.1$ ) and ranking-order invariance, and for category, category diversity remains unchanged.
- Derive spatial classes strictly from inter-POI distances using the provided thresholds (Low/Medium/High).
- When counting categories for diversity or distribution, treat labels case-insensitively for counting but preserve their original spelling in final output.
- Do not include formulas, thresholds, or intermediate calculation details in the output JSON.
- If no solution fully satisfies every constraint, select the option that achieves the strongest possible shift on hinted axes and minimizes deviations on non-hinted axes; clearly indicate this limitation in the "reason" field.
- Assign "confidence" as follows: 1.0 for a unique, clear solution; 0.7–0.9 for strong but somewhat ambiguous solutions; use lower values for partial/no satisfaction due to unavoidable constraints.

[End of Constraints & Self-check]

[Examples]

(Optional, for guidance only; do NOT copy into the final answer.)

Paste one or more raw JSON example objects here (not an array). If none, leave this section empty.

[End of Examples]

## A.6 Proof of Lower Bound of Hellinger Distance

As mentioned before, we state that Hellinger distance is sensitive to extreme cases regarding the macro view. For instance, given an itinerary with length  $n$  that includes exactly one low-popularity POI,  $a$  high-popularity POIs and  $n - a - 1$  medium-popularity POIs, an effective perturbation is to delete the low-popularity POI, which aligns with the intent  $z_{pop}$ . In section 4.2, we set the threshold of Hellinger distance for disruption identification (*i.e.*,  $\theta$ ) as 0.1. Here, we aim to theoretically verify this value can identify all the aforementioned extreme cases. In this case, we can define the popularity distribution of original itinerary and perturbed itinerary as  $P = \left(\frac{a}{n}, \frac{n-a-1}{n}, \frac{1}{n}\right)$ ,  $Q = \left(\frac{a}{n-1}, \frac{n-a-1}{n-1}, 0\right)$ , respectively. Based on it, we have the following lemma to obtain the lower bound of Hellinger distance for measuring these two distributions.

LEMMA A.1 (LOWER BOUND OF THE HELLINGER DISTANCE UNDER THE DELETE OPERATION). *Let*

$$P = \left(\frac{a}{n}, \frac{n-a-1}{n}, \frac{1}{n}\right), \quad Q = \left(\frac{a}{n-1}, \frac{n-a-1}{n-1}, 0\right),$$

where  $n \geq 2$  and  $0 \leq a \leq n-1$ . Then the squared Hellinger distance satisfies

$$H^2(P, Q) = 1 - \sqrt{\frac{n-1}{n}} \quad \text{and hence} \quad H(P, Q) \geq \frac{1}{\sqrt{2n}}.$$

PROOF. Recall the squared Hellinger distance

$$H^2(P, Q) = 1 - \sum_{i=1}^3 \sqrt{p_i q_i}.$$

We compute the Bhattacharyya coefficient:

$$\sum_{i=1}^3 \sqrt{p_i q_i} = \sqrt{\frac{a}{n} \cdot \frac{a}{n-1}} + \sqrt{\frac{n-a-1}{n} \cdot \frac{n-a-1}{n-1}} + \sqrt{\frac{1}{n} \cdot 0}.$$

The last term is zero. For the first two terms,

$$\sqrt{\frac{a}{n} \cdot \frac{a}{n-1}} = \frac{a}{\sqrt{n(n-1)}}, \quad \sqrt{\frac{n-a-1}{n} \cdot \frac{n-a-1}{n-1}} = \frac{n-a-1}{\sqrt{n(n-1)}}.$$

Therefore,

$$\sum_{i=1}^3 \sqrt{p_i q_i} = \frac{a + (n-a-1)}{\sqrt{n(n-1)}} = \frac{n-1}{\sqrt{n(n-1)}} = \sqrt{\frac{n-1}{n}},$$

and substituting back yields

$$H^2(P, Q) = 1 - \sqrt{\frac{n-1}{n}} = 1 - \sqrt{1 - \frac{1}{n}}.$$

To derive a lower bound, we use the identity

$$1 - \sqrt{1-x} = \frac{x}{1 + \sqrt{1-x}}, \quad x \in [0, 1].$$

Setting  $x = \frac{1}{n}$  gives

$$H^2(P, Q) = \frac{\frac{1}{n}}{1 + \sqrt{1 - \frac{1}{n}}} \geq \frac{\frac{1}{n}}{2} = \frac{1}{2n},$$

since  $1 + \sqrt{1 - \frac{1}{n}} \leq 2$ . Taking square roots completes the proof:

$$H(P, Q) \geq \sqrt{\frac{1}{2n}} = \frac{1}{\sqrt{2n}}.$$

□

Based on Lemma A.1, we can find that with the increase of itinerary length  $n$ , the lower bound of Hellinger distance decreases. To guarantee that the threshold  $\theta$  enables Hellinger distance to identify disruption, we have to satisfy  $\theta \leq 1/\sqrt{2n}$ , and we have  $n \leq 1/2\theta^2$ . In section 4.2, we set  $\theta$  to 0.1, and we have  $n \leq 50$ . This means that for any itinerary whose length is no more than 50, Hellinger distance can identify disruption in extreme cases. In our dataset, the maximum of itinerary length is 21, which verifies the effectiveness of setting  $\theta$  to 0.1.

It is noted that the aforementioned case is design under the DELETE operation. We further generalize it to the ADD and REPLACE operations.

LEMMA A.2 (LOWER BOUND OF THE HELLINGER DISTANCE UNDER THE ADD OPERATION). *Let*

$$P = \left(\frac{a}{n}, \frac{n-a}{n}, 0\right), \quad Q = \left(\frac{a}{n+1}, \frac{n-a}{n+1}, \frac{1}{n+1}\right),$$

where  $n \geq 1$  and  $0 \leq a \leq n$ . Then the squared Hellinger distance satisfies

$$H^2(P, Q) = 1 - \sqrt{\frac{n}{n+1}} \quad \text{and hence} \quad H(P, Q) \geq \frac{1}{\sqrt{2(n+1)}}.$$

PROOF. Recall the squared Hellinger distance

$$H^2(P, Q) = 1 - \sum_{i=1}^3 \sqrt{p_i q_i}.$$

We compute the Bhattacharyya coefficient:

$$\sum_{i=1}^3 \sqrt{p_i q_i} = \sqrt{\frac{a}{n} \cdot \frac{a}{n+1}} + \sqrt{\frac{n-a}{n} \cdot \frac{n-a}{n+1}} + \sqrt{0 \cdot \frac{1}{n+1}}.$$

The last term is zero. For the first two terms,

$$\sqrt{\frac{a}{n} \cdot \frac{a}{n+1}} = \frac{a}{\sqrt{n(n+1)}}, \quad \sqrt{\frac{n-a}{n} \cdot \frac{n-a}{n+1}} = \frac{n-a}{\sqrt{n(n+1)}}.$$

Therefore,

$$\sum_{i=1}^3 \sqrt{p_i q_i} = \frac{a + (n-a)}{\sqrt{n(n+1)}} = \frac{n}{\sqrt{n(n+1)}} = \sqrt{\frac{n}{n+1}},$$

and substituting back yields

$$H^2(P, Q) = 1 - \sqrt{\frac{n}{n+1}} = 1 - \sqrt{1 - \frac{1}{n+1}}.$$

To derive a lower bound, we use the identity

$$1 - \sqrt{1-x} = \frac{x}{\sqrt{1+x}(1 + \sqrt{1+x})}, \quad x \geq 0.$$

Setting  $x = \frac{1}{n+1}$  gives

$$H^2(P, Q) = \frac{\frac{1}{n+1}}{\sqrt{1 + \frac{1}{n+1}}(1 + \sqrt{1 + \frac{1}{n+1}})} \geq \frac{\frac{1}{n+1}}{2(1 + \frac{1}{n+1})} = \frac{1}{2(n+1)},$$

since  $\sqrt{1 + \frac{1}{n+1}} \leq 1 + \frac{1}{n+1}$  and thus  $\sqrt{1 + \frac{1}{n+1}}(1 + \sqrt{1 + \frac{1}{n+1}}) \leq (1 + \frac{1}{n+1}) \cdot 2(1 + \frac{1}{n+1}) = 2(1 + \frac{1}{n+1})^2$ , in particular it is at most  $2(1 + \frac{1}{n+1})$  for  $n \geq 1$ . Taking square roots completes the proof:

$$H(P, Q) \geq \sqrt{\frac{1}{2(n+1)}} = \frac{1}{\sqrt{2(n+1)}}.$$

□



When  $\theta = 0.1$ , we have  $n \leq 49$ . In our dataset, the maximum of itinerary length is only 21, which verifies the effectiveness of setting  $\theta$  to 0.1.

LEMMA A.3 (LOWER BOUND OF THE HELLINGER DISTANCE UNDER THE REPLACE OPERATION). *Let*

$$P = \left(\frac{a}{n}, \frac{n-a}{n}, 0\right), \quad Q = \left(\frac{a-1}{n}, \frac{n-a}{n}, \frac{1}{n}\right),$$

where  $n \geq 2$  and  $1 \leq a \leq n$ . Then the squared Hellinger distance satisfies

$$H^2(P, Q) = 1 - \frac{\sqrt{a(a-1)} + (n-a)}{n} \quad \text{and hence} \quad H(P, Q) \geq \frac{1}{\sqrt{2n}}.$$

PROOF. Recall the squared Hellinger distance

$$H^2(P, Q) = 1 - \sum_{i=1}^3 \sqrt{p_i q_i}.$$

We compute the Bhattacharyya coefficient:

$$\sum_{i=1}^3 \sqrt{p_i q_i} = \sqrt{\frac{a}{n} \cdot \frac{a-1}{n}} + \sqrt{\frac{n-a}{n} \cdot \frac{n-a}{n}} + \sqrt{0 \cdot \frac{1}{n}}.$$

The last term is zero. For the first two terms,

$$\sqrt{\frac{a}{n} \cdot \frac{a-1}{n}} = \frac{\sqrt{a(a-1)}}{n}, \quad \sqrt{\frac{n-a}{n} \cdot \frac{n-a}{n}} = \frac{n-a}{n}.$$

Therefore,

$$\sum_{i=1}^3 \sqrt{p_i q_i} = \frac{\sqrt{a(a-1)} + (n-a)}{n},$$

and substituting back yields

$$H^2(P, Q) = 1 - \frac{\sqrt{a(a-1)} + (n-a)}{n} = \frac{a - \sqrt{a(a-1)}}{n}.$$

To derive a lower bound, we use the identity

$$a - \sqrt{a(a-1)} = \frac{a^2 - a(a-1)}{a + \sqrt{a(a-1)}} = \frac{a}{a + \sqrt{a(a-1)}}, \quad a \geq 1.$$

Hence

$$H^2(P, Q) = \frac{1}{n} \cdot \frac{a}{a + \sqrt{a(a-1)}} \geq \frac{1}{n} \cdot \frac{a}{2a} = \frac{1}{2n},$$

since  $a + \sqrt{a(a-1)} \leq 2a$ . Taking square roots completes the proof:

$$H(P, Q) \geq \sqrt{\frac{1}{2n}} = \frac{1}{\sqrt{2n}}.$$

□

This lower bound is the same as that under the DELETE operation. Therefore,  $\theta = 0.1$  enables Hellinger distance to identify disruption in extreme cases.