

Limit cycles and the climate history of Mars

Jacob Haqq-Misra^{a,*}

^a*Blue Marble Space Institute of Science, 600 1st Avenue, 1st Floor Seattle, WA, 98104, USA*

Abstract

Evidence for fluvial features and standing liquid water indicate that Mars was a warmer and wetter place in its past; however, climate models have historically been unable to produce conditions to yield a warm early Mars under the faint young sun. Some models invoke thick greenhouse atmospheres to produce continuously warm conditions, but others have argued that available geologic evidence is more consistent with short-duration and transient warming events on an otherwise cold Mars. One possibility of harmonizing these perspectives is that early Mars experienced climate limit cycles that caused the climate to oscillate between short periods of warmth and prolonged periods of glaciation, due to modulation of greenhouse warming by the carbonate-silicate cycle. This study suggests that episodic limit cycling during the Noachian and Hesperian periods provides a hypothetical explanation for the timing and formation of fluvial features on Mars. A schematic time-forward trajectory of the full history of Mars is calculated using an energy balance climate model, which includes an active carbonate-silicate cycle, instellation changes due to the sun's main sequence evolution, variations in the obliquity of Mars, and supplemental warming from additional greenhouse gases beyond carbon dioxide alone. These calculations demonstrate the viability of a climate history for Mars involving episodic limit cycling to enable the formation of the valley networks at 4.1-3.5 Ga and delta features at 3.3-3.0 Ga, interspersed with cold stable climates and ending in the late Amazonian in a carbon dioxide condensation regime. This schematic climate trajectory provide a plausible narrative that remains consistent with available geologic data, and further exploration of warming mechanisms for the climate of Mars should consider the possibility of episodic transient events driven by carbonate-silicate limit cycling.

*Corresponding author

Email address: jacob@bmsis.org (Jacob Haqq-Misra)

Preprint submitted to *Icarus*

January 13, 2026

1. Introduction

Evidence that liquid water once flowed on the surface of Mars continues to build, with missions such as the Mars Science Laboratory and the Mars 2020 Perseverance Rover following the fluvial clues first noticed by earlier missions like Mariner 9 and Viking. This geomorphological evidence includes the presence of features such as valley networks and meandering channels [e.g., 11, 18, 34, 67, 41], which appear to be driven by precipitation in an active hydrological cycle [e.g., 3, 34]. Crater lakes have also been observed: a striking example is the Mars Science Laboratory discovery of in situ fluvial erosion in Gale Crater, which suggests that the crater itself was filled with liquid water for up to ~ 10 million years [63, 24]. Other arguments have suggested that Mars once hosted a northern ocean, with possible evidence of an ancient shoreline [32, 14]. The widespread presence of phyllosilicates has also been interpreted as evidence of surface liquid on early Mars, as the formation of phyllosilicates (and other observed aqueous minerals) requires liquid water with near-neutral pH conditions [e.g., 49, 17, 13, 12, 16, 67]. Mars, at some point in its past, appears to have been a warmer and wetter place.

Most of these fluvial features formed during the late Noachian to early Hesperian periods, about 3.5 to 3.8 Ga, based on ages determined from crater counting [18]. The Noachian period (~ 3.5 to 4.1 Ga) shows the strongest evidence of standing liquid water, including a northern ocean, while the Hesperian period (~ 3.0 to 3.5 Ga) shows some evidence of catastrophic flooding as well as extreme volcanism [67, 41, 42]. The Amazonian period includes Mars today, which is characterized by arid surface conditions and limited weathering, although the early Amazonian may have still shown some activity in its hydrosphere [47]. This evidence all suggests that the climate of Mars has experienced large-scale and drastic changes, evolving from a habitable world in the early Hesperian into a dry, inhospitable place in the late Amazonian [43].

An analysis by Kite [41] provided quantitative constraints on the presence and duration of an active hydrological cycle, and accompanied formation of rivers or oceans, based upon available geologic observations on Mars. Kite [41] argued that crosscutting relationships among fluvial features as well as crater counts indicate “high confidence” that at least two distinct river-forming periods occurred in the history of Mars from the Noachian to early Amazonian. Kite [41] estimated that the total time spanned by river-forming climates on Mars is greater than 10^8 yr, with the maximum surface extent of the ocean greater than 10^6 km². Likewise, a subsequent analysis of global paleochannel data by Kite et al. [42] concluded that rivers on Mars were wider than those on Earth today, which suggests periods of intense and long-lived runoff on ancient Mars that persisted until about 3 Ga ago.

The problem of explaining a wet, habitable climate on early Mars has challenged climate scientists for decades. Although the Noachian shows the greatest evidence of surface alteration by water, the sun was about 25% less luminous at the time. Climate models have generally been unable to explain warm conditions on Mars under a faint young sun if CO₂ and H₂O are the only available greenhouse gases [38]. This is because of the “maximum greenhouse effect” for an atmosphere dominated by CO₂, where the effects of greenhouse warming are balanced by the loss of incident radiation from Rayleigh scattering [38, 44]; simply adding more CO₂ into an atmosphere is insufficient to warm early Mars. Even three-dimensional general circulation climate models, with seasonal and obliquity effects, are unable to easily yield warm and wet conditions for early Mars [e.g., 20, 64, 68].

One approach to this problem has been to invoke additional greenhouse gases. Hydrogen, H₂, has been suggested as an important greenhouse gas for extending the traditional concept of the liquid water habitable zone [52, 66] and explaining habitable conditions on early Mars

[55, 53, 65]. A study by [55] demonstrated that Mars could have sustained above-freezing temperatures with a H_2 mixing ratio of 5% or more, in addition to the greenhouse warming by several bars of CO_2 . The composition of the early martian atmosphere remains uncertain, but factors such as the surface pressure [21] and the mantle redox state [9] can constrain the type of atmosphere likely to form from mantle outgassing. High pressure atmospheres tend to be CO_2 -dominated, while lower-pressure atmospheres and reduced mantle conditions can favor the outgassing nitrogen species and other lighter species that are prone to atmospheric escape. If early Mars had a hydrogen greenhouse, then the primary source of H_2 would be outgassing from a reduced mantle or serpentinization of ultramafic crust [55, 4], although impacts [25] and crustal hydration [1] have also been suggested as sources of H_2 . Subsequent studies have even improved the viability of $\text{H}_2\text{O}-\text{CO}_2-\text{H}_2$ greenhouse warming on early Mars by considering the effects of collision-induced absorption in CO_2 -dominated atmospheres [65, 61, 22]. The inclusion of these additional absorption bands allows climate models to produce warmer conditions for early Mars than previously obtained; for example, above-freezing conditions can be achieved in some models with only about 1% H_2 in a 3 bar CO_2 atmosphere, or about 20% H_2 in a 0.5 bar CO_2 atmosphere [65, 53]. Theoretical calculations by Wordsworth et al. [65] as well as laboratory measurements by Turchet et al. [61] and Godin et al. [22] have also evaluated collision-induced absorption features with CH_4 and CO_2 , which suggests that a more complex mixture of greenhouse gases could have brought early Mars to above-freezing conditions. Previous efforts have attempted to resolve the faint young sun using a $\text{H}_2\text{O}-\text{CO}_2-\text{CH}_4$ atmosphere, but the formation of a stratospheric organic haze layer limits the amount of warming from CH_4 alone [29, 55, 2, 56]. Still, CH_4 remains an option to consider, perhaps in a $\text{H}_2\text{O}-\text{CO}_2-\text{H}_2-\text{CH}_4$ mixture. Although SO_2 has been suggested as a possible greenhouse gas on early Mars, SO_2 is expected to rain out or photolyze into stratospheric aerosol and thus yield negligible warming [60, 26, 4, 40].

Transient warming is another possible explanation for fluvial features on Mars, which suggests that Mars was primarily glacial but underwent one or several brief periods of warmth. One transient warming hypothesis is that impacts during the Late Heavy Bombardment created dense steam atmospheres, which then rained out and carved the valley networks [e.g., 57]. Although this idea has been critiqued as insufficient to generate fluvial features in such a short time [e.g., 33], the period of warming could potentially be prolonged through additional warming by cirrus clouds [62, 54] or other mechanisms. Another scenario for the climate of early Mars is the late Noachian icy highlands hypothesis [31, 51, 8, 41], which suggests that Mars experienced infrequent and regional exposure to warm temperatures. Drawing upon the Antarctic McMurdo Dry Valleys, an otherwise cold Mars could sustain seasonal meltwater runoff underneath a surface of thin ice. Impacts on an icy Mars might provide deviations from these cold conditions but would be unlikely to generate sustained warm periods that lead to the surface flow of water. The icy highlands hypothesis remains a viable alternative for the climate of Mars, which can maintain consistency with many geologic constraints without speculating on the availability of exotic greenhouse gases such as H_2 or CH_4 .

Yet another transient warming hypothesis is that early Mars experienced climate “limit cycles” between prolonged periods of global glaciation and punctuated episodes of melting. Terrestrial planets with a low CO_2 outgassing rate or low incident stellar insolation are susceptible to fall into repeated cycles of global glaciation and deglaciation as a result of the dependence of CO_2 weathering on temperature and partial pressure of CO_2 [59, 35, 36, 37, 48]. When such a planet is in a glacial state, it is able to build up a sufficiently dense CO_2 atmosphere that eventually induces melting; however, the consumption of CO_2 by weathering on the deglaciated planet causes a reduction in greenhouse effect, which then plummets the planet back into glaciation. The

onset of limit cycles for planets within the liquid water habitable zone depends on the volcanic outgassing rate as well as the stellar effective flux [28]. Climate modeling studies have examined the possibility that limit cycles could explain the presence of fluvial features on Mars: $\text{H}_2\text{O}-\text{CO}_2$ greenhouse is insufficient to warm early Mars and thus is insufficient to drive limit cycles, but the addition of H_2 allows both stable and cycling solutions to be obtained [6, 5, 30]. Limit cycling on early Mars depends upon the rates of CO_2 and H_2 outgassing, which must outpace loss from weathering (for CO_2) or escape to space (for H_2). Energy balance climate calculations by Batalha et al. [6] and Hayworth et al. [30] showed that limit cycles can be moderate, absent, or rapid, depending on the CO_2 and H_2 outgassing rates. Limit cycles remain an attractive solution for early Mars that combines greenhouse warming by several constituents with the possibility that warm phases of Mars were transient and punctuated by longer periods of glaciation. Even if Mars remained cold for much of its history, limit cycles could have warmed the planet for long enough to carve the valley networks.

Greenhouse gases, impacts, and limit cycles all remain possible explanations for a warm and wet period on early Mars, whether continuous or transient. Kite [41] described this trove of possible ideas as “an embarrassment of riches” that deserve further attention. Although one of these mechanisms might be able to provide a plausible explanation for the climate of early Mars, a combination of these factors is more likely able to explain the presence of at least two distinct river-forming periods over the history of Mars [41]. A feature lacking from most climate studies of early Mars is explicit simulation of the long-term climate history of the planet. Most studies focus on establishing a steady-state warm scenario that applies to early Mars conditions, but few (if any) calculate climate trajectories beginning in the Noachian, transitioning into the Hesperian and eventually the dry Amazonian. Such long model integrations can be difficult with general circulation models, but simpler one-dimensional models can be adapted for this purpose.

This study employs an energy balance climate model to calculate a schematic long-term climate trajectory of Mars, which demonstrates that a combination of greenhouse warming and episodic limit cycling can effectively explain the timing of fluvial features. Such a hypothetical climate history remains consistent with available data, although it does not purport to be the only such trajectory that could exist for Mars. Instead, the purpose of this study is to show the feasibility of episodic warming based on limit cycling, which can provide a basis for future efforts at modeling or interpreting the combination of climate forcings that occurred across the history of Mars.

2. Model Description

The calculations in this study use a latitudinal energy balance model (EBM) to calculate steady-state climates and time evolution climate trajectories for terrestrial planets like Earth and Mars. This class of EBMs has a long history of application to problems of understanding ice-albedo feedback and hysteresis in terrestrial planets [see, e.g., 50], with applications ranging from understanding snowball Earth episodes on Earth to exploring possible warm and wet conditions on early Mars. The specific model used here is the habitable energy balance model for exoplanet observations [HEXTOR; 27], which calculates the latitudinal profile of temperature T using the diffusive EBM equation:

$$C \frac{\partial T}{\partial t} = S (1 - \alpha) - F + \frac{\partial}{\partial x} \left[D (1 - x^2) \frac{\partial T}{\partial x} \right], \quad (1)$$

where the solar insolation S is a function of time and zenith angle (to represent the seasonal cycle); the dimension x is the sine of latitude; the diffusive parameter D represents meridional energy transport; the thermal heat capacity C depends on temperature and the land-ocean distribution; the outgoing infrared radiative flux F depends on temperature and the partial pressure of CO_2 ; and the planetary albedo α depends on temperature, zenith angle, the partial pressure of CO_2 , and the surface albedo. For the limit of a point Earth with no latitudinal divisions, the diffusive term vanishes and Eq. (1) reduces to show that the change in temperature depends on a balance between incoming (downward-directed and positive-signed) solar radiation and outgoing (upward directed and negative-signed) infrared radiation.

The model configuration is identical to the detailed description provided by Haqq-Misra and Hayworth [27]; this includes a fixed value of $D = 0.38 \text{ W m}^{-2} \text{ K}^{-1}$; surface albedo is set to 0.3 for unfrozen land, 0.663 for frozen land, and following a Fresnel reflection equation for ocean; heat capacity set to $5.25 \times 10^6 \text{ J m}^{-2} \text{ K}^{-1}$ over unfrozen land, twice this value over ice, and 40 times this value over ocean; and a fractional land-ocean distribution defined at each of the 18 equally-spaced latitudinal bands. This study will consider three possible land-ocean distributions that correspond to Earth-like geography, a land planet, and a northern ocean (Fig. 1). The model uses a finite difference scheme with a time step of $\Delta t = 12 \text{ hr}$ to calculate the change in temperature over a complete orbit. The model assumes an atmosphere of 1 bar N_2 , with the contributions from CO_2 added to this background. The values of α and F are both calculated using a lookup table, which was tabulated using thousands of calculations using the radiative-convective climate model of Kopparapu et al. [44]. Further details regarding the implementation of the radiative transfer lookup table or other aspects of the model configuration are described by Haqq-Misra and Hayworth [27].

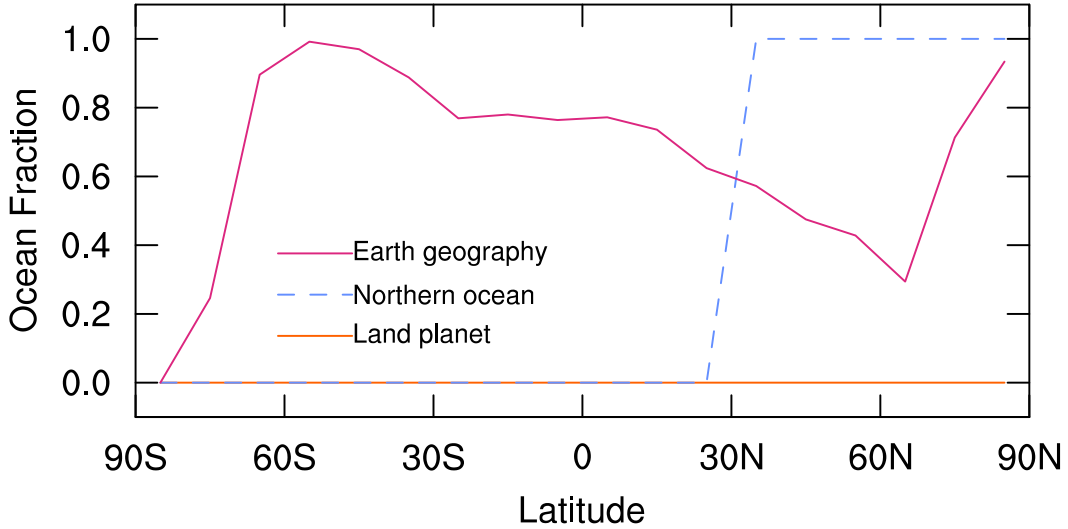


Figure 1: The present Earth (magenta), northern ocean (dashed blue), and land planet (orange) land-ocean distributions considered in this study are shown as ocean fraction versus latitude.

This study also considers the role of additional greenhouse gas forcing beyond CO_2 alone. The HEXTOR lookup tables for F only account for greenhouse warming by CO_2 , so the contributions from other sources of warming are accounted for with a generic term F_{add} that is added

to Eq. (1) as shown:

$$C \frac{\partial T}{\partial t} = S(1 - \alpha) - F + F_{add} + \frac{\partial}{\partial x} \left[D(1 - x^2) \frac{\partial T}{\partial x} \right], \quad (2)$$

Such a simplified representation is useful in this study because of the range of possible additional constituents that could have contributed to greenhouse warming on Mars, such as H_2 , CH_4 , and other species. Rather than explore the dependence of possible early Mars climates on the abundances or mixtures of specific gases, this study takes a more generic approach by examining the dependence of climate states on the additional flux of warming provided by an arbitrary set of additional gases. The term F_{add} could even represent other sources of warming (such as warming by impacts), although the use in this study will generally consider F_{add} as a fixed contribution that remains steady in time.

The long-term carbon cycle, known as the carbonate-silicate cycle, follows the same functional form as used by Haqq-Misra et al. [28]:

$$\frac{d}{d\tau}(pCO_2) = V - W, \quad (3)$$

and

$$\frac{W}{W_{\oplus}} = \left(\frac{pCO_2}{p_{\oplus}} \right)^{\beta} e^{k_{act}(T-288)} [1 + k_{run}(T - 288)]^{0.65}, \quad (4)$$

where pCO_2 is the carbon dioxide partial pressure, V is the volcanic outgassing rate, W is the silicate weathering rate, p_{\oplus} represents the long-term balance between atmospheric and soil CO_2 , $k_{act} = 0.09$ is an activation energy, $k_{run} = 0.045$ is a runoff efficiency factor, and $\beta = 0.5$ is a factor that determines the rate of pCO_2 evolution. The time variable τ represents a slower timestep at which pCO_2 evolves, which is contrasted with the timestep t in Eq. (1) for calculating temperature over a full orbit. Further details on this implementation of the carbonate-silicate cycle are described by Haqq-Misra et al. [28].

The two most influential factors in determining whether or not a planet resides in a limit cycling regime are the volcanic outgassing rate, V , and the partial pressure of CO_2 in soil, p_{\oplus} (see, e.g., Haqq-Misra et al. [28]). This study does not attempt a full parameter space exploration of the dependence of limit cycling on these two parameters, as this parameter space has already been mapped out by Haqq-Misra et al. [28] (see their Fig. 2) using a prior version of the HEX-TOR model that gives similar results. Instead, this study draws upon these prior calculations to select parameters that optimize the presence of limit cycles on a terrestrial planet. The calculations in this study assume $V = V_{\oplus} = 7 \text{ bar Gyr}^{-1}$, which corresponds to 14% (one-seventh) the outgassing rate on a tectonically active planet like modern Earth [28]. The volcanic outgassing rate throughout the history of Mars remains difficult to constrain, but it is perhaps reasonable that the volcanic outgassing rate of small terrestrial planets should (to first-order) scale with planetary mass [e.g., 15]. The value of p_{\oplus} is perhaps the most difficult to constrain, and various authors [e.g., 48, 35, 28] have made different assumptions for this parameter. The study by Haqq-Misra et al. [28] noted that p_{\oplus} represents a long-term balance between atmospheric and soil CO_2 (with other factors held constant), which on Earth today includes contributions from root respiration by vascular plants that increase soil CO_2 . Studies by Menou [48] and Kadoya and Tajika [35] used a value of $p_{\oplus} \sim 10^{-4} \text{ bar}$, which corresponds to present-day atmospheric CO_2 levels; however, Haqq-Misra et al. [28] suggested that this factor should be enhanced to $p_{\oplus} \sim 10^{-2} \text{ bar}$ to account for the soil sequestration of CO_2 by land plants on Earth. The partial pressure of CO_2

on Mars today is about 6×10^{-3} bar, and may have been higher in the past, so this represents a minimum value of p_{\oplus} for Mars. Given that this is only a minimum, this study will use the value of $p_{\oplus} \sim 10^{-2}$ bar suggested by Haqq-Misra et al. [28].

The choice of parameters for the outgassing and weathering expressions are designed to place the planet in a regime that is prone to limit cycling. This based on the results of prior calculations by Haqq-Misra et al. [28] that showed limit cycling for a planet with $p_{\oplus} = 10^{-2}$ bar and $V = V_{\oplus} = 7 \text{ bar Gyr}^{-1}$, assuming a solar flux of $S/S_0 = 0.7$. But the same set of calculations show that a planet would reside in a stable, non-cycling region at $V = V_{\oplus} > 50 \text{ bar Gyr}^{-1}$. The selection of fixed values for p_{\oplus} and $V = V_{\oplus}$ in this study is intended to focus the investigation on situations in which a planet is prone to rapid limit cycling. Subsequent work could further investigate plausible climate trajectories for Mars by varying these parameters to explore regions where Mars has less rapid limit cycling or resides in a stable climate. This study intentionally focuses on a case where Mars is prone to limit cycling for its entire modeled history, but improved climate trajectories for Mars could include time-dependent variation in p_{\oplus} and $V = V_{\oplus}$ —ideally, using values with improved constraints from observations or geologic records on Mars.

This model of the carbonate-silicate cycle is also based on parameterizations of Earth, a tectonically active planet, so the application of this model to Mars implies that similar tectonic mechanisms were operating on Mars during much of its history. Some interpretations of available martian data suggest that periods of the Noachian and Hesperian may have featured active plate tectonics [e.g., 58], which would be consistent with the assumption in this study of continuous volcanic activity during this duration. However, Mars could have instead been in a stagnant lid tectonic regime during its entire history [e.g., 10], which would limit the availability of outgassed CO_2 over long periods of time. One possibility is that point volcanism could continue to release CO_2 from the mantle to the atmosphere on a stagnant lid planet; Hayworth et al. [30] estimate that point volcanism could remain constant for longer than the age of Mars without depleting the carbon reservoir. Weathering may also have been different on a stagnant lid planet, due to the lack of reweatherable material being supplied to the surface, which can cause dense CO_2 atmospheres to form. Some models have suggested the possibility that stagnant lid planets could sustain carbon cycling for a finite duration of 1–5 Gyr [19], which could be an alternative approach for driving limit cycles during the Noachian and Hesperian periods. The Earth-centric weathering parameterization will be used in the calculations that follow, keeping in mind that a stagnant lid Mars could be comparable in some instances.

Finally, it is important to note that the weathering model Eq. (4) was developed by Berner and Kothavala [7] for application to an Earth-like planet with large volumes of liquid water oceans available throughout the planet’s history. Applying this model to Mars therefore assumes that any weathering processes that occurred on Mars were comparably “Earth-like,” which may not necessarily have been the case if Mars oscillated between wet and dry conditions. The parameter k_{run} is a “coefficient expressing the effect of temperature on global river runoff” [7], which was determined from the use of general circulation climate models of paleo-Earth. The study by Berner and Kothavala [7] assigned the value of $k_{run} = 0.045$ for colder periods in Earth’s history (from 340–260 Ma and 40–0 Ma) and value of $k_{run} = 0.025$. One extension of this model could be to utilize Mars general circulation models for past and present Mars to better constrain values of k_{run} during wet and dry conditions; however, Berner and Kothavala [7] also note that changes in runoff show a relatively low sensitivity to CO_2 . By contrast, CO_2 is much more sensitive to changes in the activation energy defined as the coefficient $k_{act} = E/RT^2$, where E is the dissolution activation energy and R is the gas constant [7]. Values of k_{act} are based on field studies; the value of $k_{act} = 0.09$ was preferred by Berner and Kothavala [7], although it was also

noted that other values ranging from 0.06 to 0.135 have been reported. For Mars, factors such as temperature oscillations between warm and cold climates as well as differences in mineralogical and atmospheric composition may all contribute to changes in the values of k_{act} , which would drive higher or lower values of CO_2 than would be obtained with fixed value based on Earth observations. Such exploration of the weathering model is beyond the scope of the present study, but it is worth emphasizing the extent to which the weathering model depends on Earth-based assumptions.

3. Limit Cycles on Earth and Mars

Terrestrial planets with active carbonate-silicate cycles can regulate their long-term temperature through a balance of CO_2 accumulation in the atmosphere from volcanic outgassing and draw-down of CO_2 by weathering (Eq. (3)). The outermost edge of the liquid water habitable zone [39, 44] is defined as the farthest orbital distance at which an Earth-like planet with an active carbonate-silicate cycle can maintain a stable atmosphere based on CO_2 greenhouse warming. A planet at a more distant orbit than Earth today would receive less insolation, thereby causing the climate to be cooler; this in turn reduces the rate of silicate weathering and allows more CO_2 to accumulate in the atmosphere. This stabilizing feedback provides a way for such planets to retain warm atmospheres at orbits as far as Mars today, as long as the planet remains tectonically active. Beyond the outer edge of the habitable zone, even a tectonically active planet would not be able to stay sufficiently warm from additional accumulation of CO_2 , as the increase in Rayleigh scattering from such a dense CO_2 atmosphere would exert net cooling and cause the planet to freeze over into glacial conditions.

However, the weathering rate on terrestrial planets depends not only on temperature but also on the CO_2 partial pressure, as noted by Menou [48] and shown in Eq. (4). The accumulation of CO_2 itself would also cause increases in weathering rate along with increases in temperature, and likewise a decrease in CO_2 abundance would slow the rate of weathering along with decreases in temperature. This can lead to situations in which planets that receive less insolation than Earth today are prone to “limit cycling” climates that oscillate between warm and glacial states: such a planet in a glacial state will accumulate atmospheric CO_2 up to the threshold for deglaciation, but the increased rate of weathering after deglaciation causes a rapid draw down of CO_2 that returns the planet to its glacial state. Although a planet like modern Earth should not experience such limit cycles, limit cycles could have occurred during periods of Earth’s early history when the sun was fainter. In general, planets orbiting toward the outer edge of the liquid water habitable zone around G-dwarf stars would be prone to limit cycling, particularly if CO_2 outgassing rates are less than Earth today [28].

Limit cycles could also potentially explain the presence of fluvial features on Mars. The longstanding problem of explaining warm and wet early Mars requires invoking some additional warming mechanism beyond CO_2 alone, and the addition of other greenhouse gases has been suggested as a possibility. The combination of greenhouse warming by CO_2 and H_2 could allow for warm conditions to exist on Mars [55], whether continuously or episodically. Limit cycling in such CO_2 - H_2 atmospheres is one explanation for fluvial features on Mars, as variations in both the CO_2 and H_2 outgassing rates could have provided conditions at one or more points in the history of Mars to enable transient warm periods that persisted for up to ~ 10 Myr before returning to glaciation [6, 5, 30]. Limit cycling may have only occurred sporadically during the evolution of Mars, but such events could conceivably have been sufficiently frequent and of long

enough duration to explain how fluvial features were generated on an otherwise cold and dry planet.

The susceptibility of a tectonically active terrestrial planet to limit cycling depends on factors that include the volcanic outgassing rate, the planetary obliquity, and any other greenhouse gas forcing beyond CO_2 and water vapor. In this study, the volcanic outgassing rate will be fixed at 14% present-day Earth levels in order to enable a systematic exploration of the other two factors that contribute to limit cycling. The addition of other greenhouse gases beyond CO_2 will also be abstracted as a generic parameter, F_{add} , that represents the infrared flux generated by any arbitrary combination of greenhouse cases (including H_2 , CH_4 , and other possibilities) that would enable early Mars to reach above-freezing conditions. Many atmospheric gases that could have provided additional greenhouse warming, such as H_2 and CH_4 , would likely have varied over time due to hydrogen escape; in this sense, F_{add} would ideally be represented as a time-varying quantity. However, this study is not concerned with identifying any single gas or mixture of gases that would contribute to F_{add} but instead is focused on understanding the limit cycling behavior of a terrestrial planet as F_{add} and planetary obliquity vary. The choice of a time-invariant value for F_{add} is intended to focus this study on the relationship of limit cycling on obliquity, but time-variance in F_{add} could serve as another mechanism that could trigger limit cycling.

For an early Earth-like planet, the period of limit cycles as a function of obliquity and additional greenhouse gas forcing is shown in Figure 2. These calculations are performed at a solar constant of $S/S_0 = 0.7$ and a land-ocean distribution that corresponds to present-day Earth, with a 1 bar N_2 atmosphere and the CO_2 partial pressure determined by the active carbonate-silicate cycle. These calculations indicate that limit cycling is possible for early Earth at low values of obliquity when $F_{add} = 0$, with CO_2 condensation occurring beyond an obliquity of 10° . As F_{add} increases, the range of obliquity values at which limit cycling occurs also expands, which permits warm climates to occupy a wider range of the parameter space before CO_2 condensation occurs. This behavior is expected, as the contribution of additional infrared warming to the surface helps to warm the poles and allow the planet to maintain warm conditions at high obliquity while staying above the CO_2 condensation threshold. Likewise, the period of limit cycling events (in Myr) decreases with greater values of F_{add} ; this indicates the contribution of additional greenhouse gas warming to lowering the threshold for deglaciation, thereby resulting in more frequent and shorter duration limit cycling as CO_2 is outgassed and drawn down. Limit cycles no longer occur at high obliquity and high F_{add} , with the planet remaining in a stable steady-state climate. The calculations show in Figure 2 are illustrative of the conditions in an early Earth setting that would have resulted in limit cycling, although they are not necessarily intended to demonstrate that limit cycling actually occurred at this time in Earth's history. Instead, these calculations provide a benchmark for understanding how similar changes in obliquity and additional greenhouse gas forcing would contribute to limit cycling behavior on early Mars.

Limit cycling, like other explanations for martian fluvial features, could not occur on early Mars without an additional source of surface warming. No amount of CO_2 would be sufficient to allow early Mars to reach above-freezing temperatures, given the decreased insolation of the faint young sun [e.g., 38, 55]. This behavior is illustrated in Figure 3, which shows the average surface temperature calculated for early Mars as a function of CO_2 partial pressure and at three different values of F_{add} . These calculations are performed at a solar constant of $S/S_0 = 0.32$, appropriate for early Mars, with a land-ocean distribution that corresponds to present-day Earth and a 1 bar N_2 atmosphere in addition to the CO_2 partial pressure. These results demonstrate that even a CO_2 -dominated atmosphere requires at least 40 W m^{-2} of additional warming to exceed the

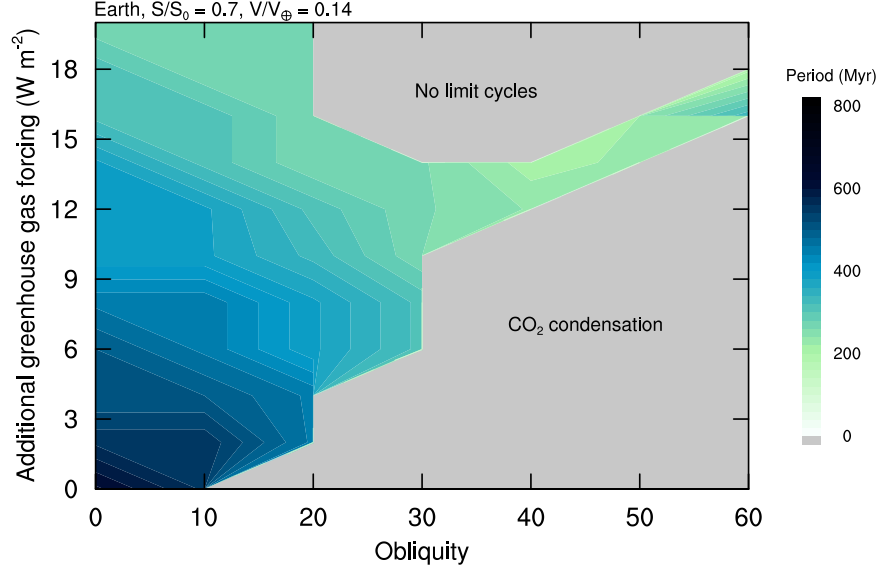


Figure 2: The period of limit cycle events (color contours) depends on planetary obliquity and the magnitude of any additional greenhouse gas warming F_{add} . Limit cycling is assumed to halt when CO_2 condensation occurs. At high obliquity and large additional greenhouse forcing, climate remains warm and limit cycles do not occur. Calculations are performed at an early Earth solar constant of $S/S_0 = 0.7$ for a 1 bar N_2 terrestrial planet atmosphere with an active carbonate-silicate cycle, 14% present-day volcanic outgassing rates, and a land-ocean distribution that corresponds to present Earth.

freezing point of water. The additional warming could take the form of any greenhouse gas, or even could be other forms of warming such as impacts, but some sort of additional warming mechanism is needed for either a steady-state warm early Mars or limit cycling early Mars.

The influence of obliquity and the geographical land-ocean distribution on the steady-state temperature and albedo of early Mars climates is shown in Figure 4. These calculations are performed at a solar constant of $S/S_0 = 0.32$ with a 1 bar N_2 atmosphere and a 0.2 bar CO_2 partial pressure, as well as $F_{\text{add}} = 80 \text{ W m}^{-2}$. The three obliquities of 0° , 25° , and 50° are selected to span the approximate range of obliquity values that Mars has experienced during its long-term evolution [46, 45]. The land-ocean distribution corresponding to Earth geography is the same as was used in the calculations shown in Figures. 2 and 3, and the land planet distribution corresponds to complete continental coverage with no oceans but that still allows for the formation of snow and evaporation of groundwater. (Comparable behavior for these two land-ocean distributions is shown in prior calculations with this model for present-day Earth [27].) The northern ocean distribution is intended to represent a martian configuration with the northernmost 25% of the planet covered by an ocean and the remainder of the planet as land. The land planet distribution shows complete symmetry for the latitudinal profiles of temperature and albedo, with maximum temperature and minimum albedo at the equator for all cases. The Earth geography distribution shows a symmetric latitudinal temperature profile but an asymmetric albedo profile; the higher albedo at the northern pole corresponds to an ocean-dominated region that remains frozen much of the year. Such temperature differences from albedo and others that might arise from Earth-like geography (such as temperature asymmetries due to the Antarctic continent)

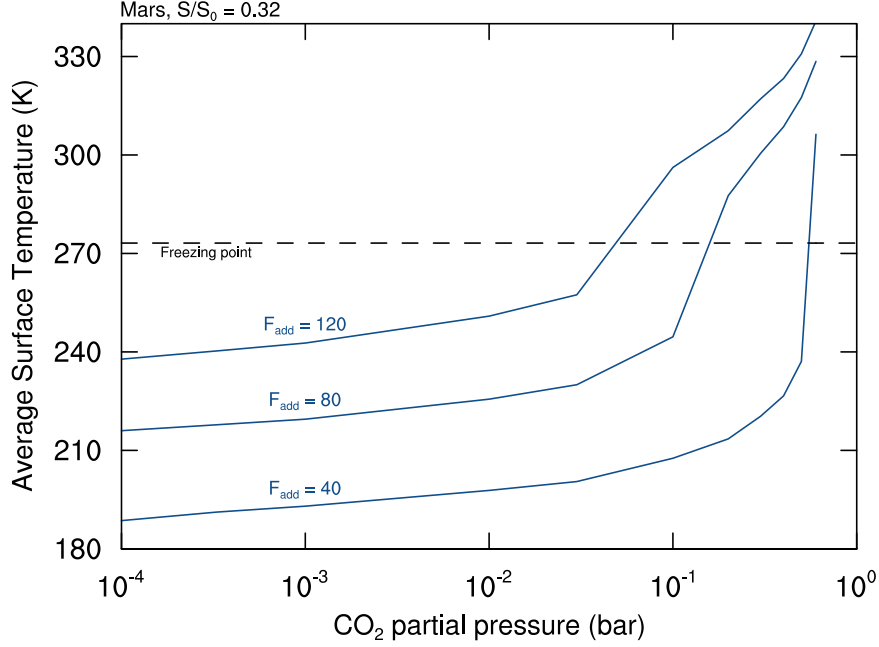


Figure 3: At an early Mars solar constant of $S/S_0 = 0.32$, additional greenhouse gas warming is required for a CO_2 -rich atmosphere to reach an average temperature above the freezing point. Calculations show average surface temperature as a function of CO_2 partial pressure for a 1 bar N_2 terrestrial planet and additional greenhouse gas warming F_{add} , at 40, 80, and 120 W m^{-2} . Cases assume a land-ocean distribution that corresponds to present Earth.

are muted as a result of the dense 0.2 bar CO_2 atmosphere along with the additional $F_{\text{add}} = 80 \text{ W m}^{-2}$ of greenhouse warming. The northern ocean distribution shows lower albedo and higher temperature values in the northern hemisphere. For all cases, these latitudinal differences are more pronounced at higher values of obliquity.

For early Mars, the period of limit cycles as a function of obliquity and additional greenhouse gas forcing is shown in Figure 5. These calculations are performed at a solar constant of $S/S_0 = 0.32$ with a 1 bar N_2 atmosphere and the CO_2 partial pressure determined by the active carbonate-silicate cycle. The three panels show how the limit cycling region in this parameter space is dependent on the assumed land-ocean distribution. All cases require at least $F_{\text{add}} = 40 \text{ W m}^{-2}$ to avoid CO_2 condensation. (For comparison, a large volcanic eruption could cause a change of $5\text{--}10 \text{ W m}^{-2}$, while the addition of 20% H_2 to a 2-bar CO_2 atmosphere would correspond to about 20 W m^{-2} of additional warming [55]; a value of $F_{\text{add}} = 40 \text{ W m}^{-2}$ could correspond to a scenario with significant warming by H_2 as well as other gases such as CH_4 , perhaps with contributions from volcanism.) The Earth geography distribution allows for limit cycles to occur across the full range of obliquity values from 0° to 60° , although the limit cycling region transitions to a stable climate regime at larger values of F_{add} . Both the land planet distribution and the northern ocean distribution only show limit cycles up to obliquity values of $20^\circ\text{--}30^\circ$, with a stable climate regime at higher obliquity values. This behavior indicates that high obliquity climates (with large values of F_{add}) remain ice-free due to the extreme seasonal warming at the poles. However, limit cycling region for the northern ocean distribution shows much more rapid freeze-thaw cycles than the land planet, due to its greater susceptibility to ice-albedo feedback in the northern hemisphere.

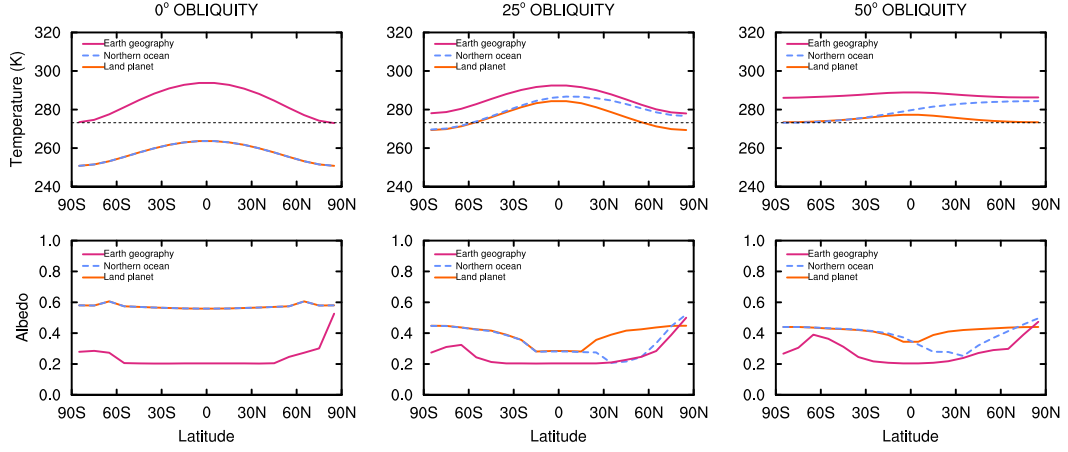


Figure 4: Latitudinal profiles of average temperature (top row) and planetary albedo (bottom row) for a 1 bar N_2 terrestrial planet with a 0.2 bar CO_2 partial pressure, an early Mars solar constant of $S/S_0 = 0.32$, and an additional $F_{add} = 80 \text{ W m}^{-2}$ of greenhouse warming. Cases are shown at obliquities of 0° (left column), 25° (middle column), and 50° (right column), with a land-ocean distribution that corresponds to present Earth (magenta), a northern ocean (dashed blue), and a land planet (orange). The dashed black line indicates the freezing point of water.

These calculations illustrate the parameter space under which limit cycling could have occurred on early Mars, although these calculations alone do not necessarily imply that limit cycling occurred at any particular point in the history of Mars.

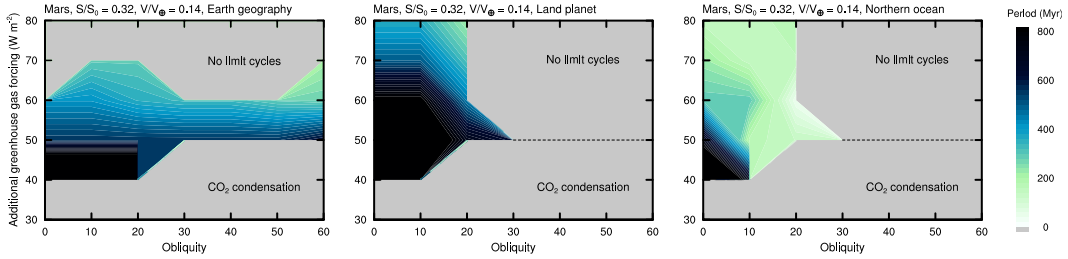


Figure 5: The relationship between the period of limit cycle events (color contours) and additional greenhouse warming depends on the land-ocean distribution. Calculations are performed at an early Mars solar constant of $S/S_0 = 0.32$ for a 1 bar N_2 terrestrial planet atmosphere with an active carbonate-silicate cycle, 14% present-day volcanic outgassing rates, and land-ocean distributions that correspond to present Earth (left), a land planet (middle), and a northern ocean (right). All cases show a region at high obliquity and large additional greenhouse forcing where climate remains warm and limit cycles do not occur. At high obliquity and small additional greenhouse forcing, limit cycling is assumed to halt as CO_2 condensation occurs.

The model calculations that have been discussed in this section are intended to demonstrate that limit cycling is a feature of terrestrial planets that could conceivably apply to Mars, and that any limit cycling behavior depends on the planet's obliquity while also requiring an additional source of warming to counteract the faint young sun. The land-ocean distribution likewise can change the region of parameter space susceptible to limit cycling; other configurations for this surface distribution could be explored in subsequent calculations, but the comparison between present-day Earth, a land planet, and a northern ocean will suffice for the purposes of this study.

The goal of this study is not to conclusively demonstrate that limit cycles must have occurred on Mars but instead to suggest that limit cycles are a plausible hypothesis to explain the timing of fluvial events in the history of Mars. The calculations shown so far have focused on steady-state or time average model results, but the next section will apply this model configuration to the time evolution of the climate of Mars.

4. A Climate History of Mars

Episodic limit cycling during the Noachian and Hesperian periods provides one hypothetical explanation for the formation of fluvial features on Mars. The model calculations presented in this section draw upon the exploration of limit cycling behavior in the previous section to generate a time-forward trajectory for a plausible climate history of Mars. This exercise is intended to demonstrate the viability of the episodic limit cycling hypothesis for Mars, although the specific trajectory shown is only an example of such a time-forward trajectory rather than an assertion of the most likely trajectory.

Changes in the solar luminosity with time are expected due to the ongoing evolution of the sun during its main sequence lifetime. The sun was about 30% less luminous during the earliest periods of history on Earth and Mars, which only exacerbate the problem of explaining a warm and wet climate. For these time-forward calculations, changes in the luminosity of the sun follow the expression developed by Gough [23]:

$$L(t) = L_{\odot} \left[1 + \frac{2}{5} \left(1 - \frac{t}{t_{\odot}} \right) \right]^{-1}, \quad (5)$$

where $t_{\odot} = 4.57$ Gyr. The value of L_{\odot} is the present-day solar luminosity, which in this case is at the orbital distance of Mars.

The obliquity of Mars also evolves chaotically over the planet's history, due to gravitational perturbations from Jupiter and the lack of stabilization from a large moon. For these time-forward calculations, obliquity, Φ (in degrees), varies according to a prescribed sinusoidal function, which is intended to mimic the chaotic obliquity ranging from 0° to about 60° [46, 45] that Mars would have experienced during its history:

$$\Phi = 25 \sin\left(\frac{\pi t}{\omega}\right) + 25, \quad (6)$$

where $\omega = 450$ Myr. This parameterized function for obliquity is admittedly an over-simplification, but it is impossible to fully recover a quantitative time series for the obliquity evolution of Mars across its entire history. This choice was made by inspecting the various trajectories calculated by Laskar et al. [45] for the evolution of the obliquity of Mars; these solutions all show a short-timescale (~ 0.1 Myr) chaotic variation of about ± 10 degrees, but many of the solutions show a much longer periodicity for Mars to oscillate between the lowest (0 degrees) and highest (50–60 degrees) ranges of its obliquity. The simplified function in Eq. (6) is intended to capture this longer-term variation between obliquity extremes. However, this approach neglects the contributions of shorter-term chaotic variations in obliquity on climate, which Laskar et al. [45] showed can be as significant as the long-term variability. The chaotic nature of the obliquity of Mars makes deterministic simulation impossible beyond relatively recent time horizons, so other approaches would need to be implemented for representing such rapid and chaotic changes in the obliquity of Mars over time, such as a stochastic function and an ensemble of model results. The

simplified sinusoidal variation used in this study is sufficient to show that changes in obliquity can contribute to episodic limit cycling, but this also means that the resultant calculations cannot be considered a complete climate history of Mars, to the extent that short-term chaotic obliquity influences on climate are not included. Such exploration will be reserved for future work, while the present discussion will emphasize that these results are a “schematic” climate history of Mars at best rather than a “complete” climate history.

The schematic time-forward trajectory of temperature, CO₂ partial pressure, and obliquity calculated with the model across the entire history of Mars is shown in Figure 6. These results show explicit model calculations from 4.3 Ga to 1.8 Ga at a step interval of 100,000 years (smaller increments as low as 100 years were also attempted, but these did not change the results), which corresponds to the period of active volcanism on Mars during the Noachian and Hesperian periods. This interval includes a constant $F_{add} = 65 \text{ W m}^{-2}$ as additional greenhouse warming associated with volcanic outgassing of H₂ or other constituents. Solar forcing changes according to Eq. (5), and obliquity varies according to Eq. (6). From 1.8 Ga to the present, the cessation of volcanic activity causes the planet to plummet into a glacial state, in which silicate weathering halts, F_{add} is removed, and CO₂ levels drop; explicit model calculations are not performed for this later time period, and Figure 6 instead shows dashed curves along approximate trajectories as the planet eventually enters the CO₂ condensation regime. These calculations begin with the planet in a completely glacial state, with a 1 bar N₂ atmosphere, and active carbonate-silicate cycle, 14% present-day volcanic outgassing rates, and a northern ocean land-ocean distribution.

The schematic trajectory illustrated in Figure 6 provides a plausible narrative for explaining the formation of the valley networks (~4.1-3.5 Ga) and fan/delta features (~3.3-3.0 Ga) as episodic limit cycling that occurred in between longer periods of stable cold climates. The timing of these events is consistent with the interpretation of geologic evidence on Mars by Kite et al. [42] and others that suggest fluvial features would have required globally-distributed and intense runoff, although such events could be intermittent. The abrupt temperature spikes in the example trajectory shown in Figure 6 are a series of limit cycling events, which persist for longer than the hundreds of years that would be required for such features to form. The presence of multiple limit cycling events (sharp spikes in temperature) within the expected temporal range for these features would further contribute to their formation. Changes in the chaotic obliquity of Mars contribute to the episodic nature of these limit cycling events, which only occur when Mars is at a relatively low obliquity (c.f., Fig. 5). The particular sinusoidal function used in this simulation (Eq. 6) is a simplification of how the obliquity of Mars would evolve on such long timescales, and the use of this function results in three separate episodes of limit cycling in this trajectory, with the most recent one occurring from about 2.4-1.8 Ga. This schematic trajectory does not necessarily claim that such a later episode of limit cycling must have necessarily occurred on Mars; however, it is also worth entertaining the possibility that such later limit cycling contributed to the persistence of intermittent runoff events during the later history of Mars. Even if Mars did not remain continuously warm and wet during the Noachian and Hesperian periods, multiple episodes of limit cycling could have enabled sufficiently intense and frequent runoff events to cause significant fluvial alteration to the surface and enable the formation of the geologic features observed today.

It is important that simulations performed with simple models, like those shown in Figure 6, are carefully interpreted and not over-extended in their application. The use of a latitudinal energy balance model in this case is computationally beneficial, as it allows for explicit calculation of the climate evolution of Mars over a multi-billion year history. Such a feat could not be performed with a more computationally sophisticated three-dimensional model. However, more

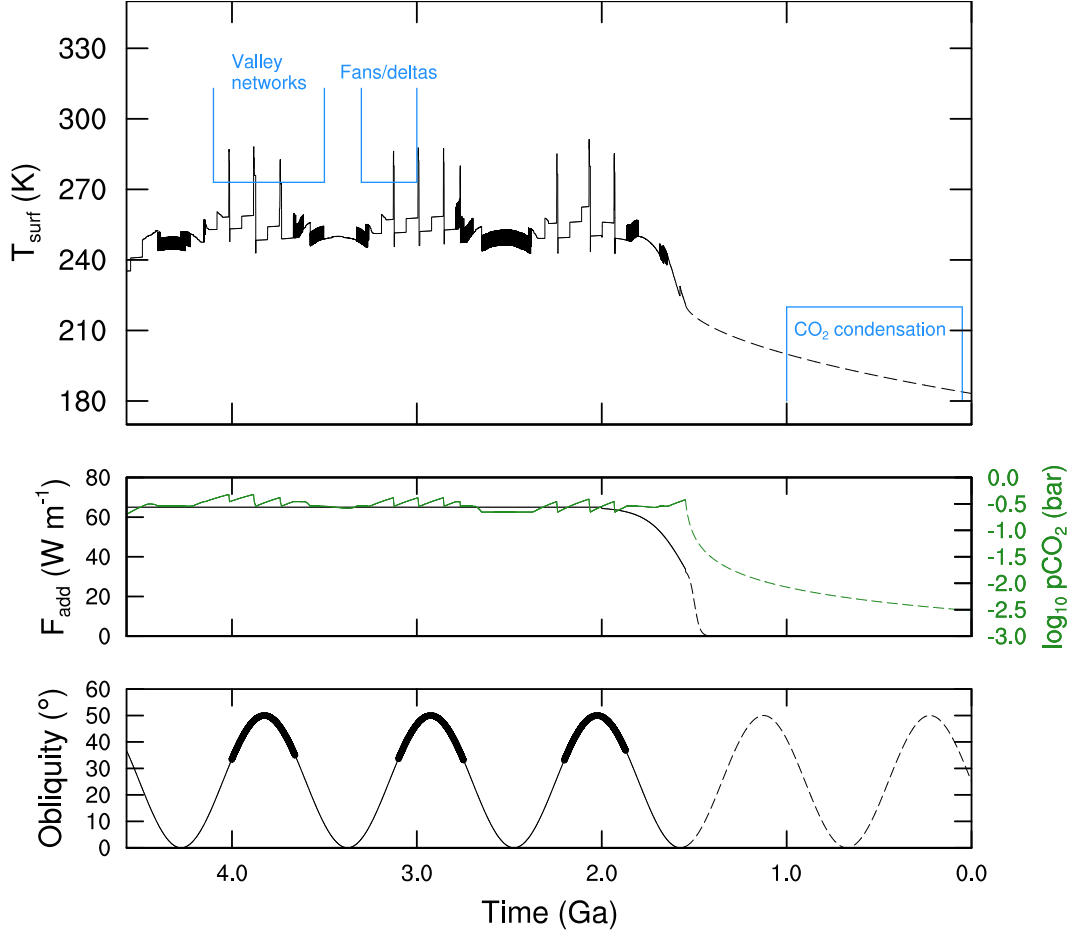


Figure 6: Time-forward model calculations demonstrate a schematic trajectory for the climate history of Mars. Warm periods in the history of Mars during the formation of the valley networks and fans/deltas could correspond to episodic intervals of limit cycling (spikes in surface temperature) alternating with periods of cooler climates (low variation in surface temperature). The solar constant evolves to represent the insolation from a faint young sun that brightens with time [23]. Planetary obliquity varies according to a prescribed sinusoidal function as a simplified representation of changes in obliquity that Mars would have experienced. The model begins with glacial conditions, a 1 bar N_2 terrestrial planet atmosphere with an active carbonate-silicate cycle, 14% present-day volcanic outgassing rates, and a northern ocean land-ocean distribution. A fixed value of $F_{\text{add}} = 65 \text{ W m}^{-2}$ represents additional greenhouse warming that could have been obtained from volcanic activity. The model integration continues from 4.3 Ga to 1.8 Ga, which corresponds to the duration of active volcanism on Mars; volcanism ceases after this point, which causes the planet to drop to below-freezing temperatures and eventually reach the CO_2 condensation threshold. Dashed lines indicate extrapolations from the end state of the simulated climate. Bold regions of the obliquity curve correspond to periods of limit cycling.

complex models also offer greater physical realism, including the ability to explicitly calculate precipitation cycles and represent geographical distributions with varying latitude and longitude. The general results obtained in this study may remain robust when examined with more computationally expensive models, such as the dependence of limit cycling on obliquity and the

land-ocean distribution. However, other results such as the timing of limit cycling events, the requirements for additional greenhouse gas forcing, and the duration of precipitation-driven runoff events will likely differ when approached with a three-dimensional model applicable to early Mars. Likewise, the model used in this study neglects important physical processes, such as explicit representation of cloud cover or atmospheric dynamics, which would also alter the results shown here. Although it may be computationally infeasible to use a complex three-dimensional model to re-create the full time-forward trajectory calculated here, it would be worthwhile in subsequent studies to investigate further the most significant factors that would enable Mars to enter periods of episodic limit cycling during its evolution. Such a schematic trajectory is at least one plausible narrative that remains consistent with available martian geologic data, and further investigation by both theoretical models and Mars exploration should continue to understand the extent to which episodic, rather than persistent, runoff events could provide a better explanation for fluvial features on Mars.

5. Conclusion

Explaining the observation of fluvial features on Mars remains an ongoing challenge, and it is likely that multiple mechanisms contributed to their formation during the Noachian and Hesperian periods, and perhaps even into the early Amazonian. The calculations in this paper demonstrate the hypothetical viability of episodic limit cycling as an explanation for the timing of the formation of these fluvial features. The episodic limit cycling hypothesis for early Mars requires additional greenhouse gas forcing beyond CO_2 , which could include a mixture of H_2 , CH_4 , and other constituents that have been suggested as possibilities. Likewise, the source of additional warming could also arise from impactors, either as an alternative or a complement to additional greenhouse gases. Changes in obliquity and the land-ocean distribution over time likewise contribute to the susceptibility of early Mars to limit cycling. The limit cycling hypothesis for Mars could be tested to an extent through ongoing observations on Mars by improving the estimated timescales for the formation of valleys and lakes, placing better constraints on the duration and number of warming events, constraining the volcanic outgassing rate across the history of Mars, and understanding the extent to which such changes were representative of global conditions.

This study is intended as a demonstration that such behavior is a feasible hypothesis to consider for the climate history of Mars, but it does not purport to be a comprehensive examination of all combinations of mechanisms that could have contributed to such a history. It even remains possible that Mars sustained standing liquid water during portions of its history but experienced limit cycles at other times. Ultimately, martian geology itself will provide the best source of constraints for these models, and further creative thinking about the climate history of Mars will undoubtedly be needed as such exploration continues.

Acknowledgments

Thanks to two anonymous reviewers for providing feedback that significantly improved this paper. The author gratefully acknowledges funding from the NASA Habitable Worlds program under award 80NSSC20K0230. Any opinions, findings, and conclusions or recommendations expressed in this material are those of the author and do not necessarily reflect the views of any employer or NASA.

References

- [1] Adams, D., Scheucher, M., Hu, R., Ehlmann, B.L., Thomas, T.B., Wordsworth, R., Scheller, E., Lillis, R., Smith, K., Rauer, H., et al., 2025. Episodic warm climates on early mars primed by crustal hydration. *Nature Geoscience*, 1–7.
- [2] Arney, G., Domagal-Goldman, S.D., Meadows, V.S., Wolf, E.T., Schwieterman, E., Charnay, B., Claire, M., Hébrard, E., Trainer, M.G., 2016. The pale orange dot: the spectrum and habitability of hazy archaic earth. *Astrobiology* 16, 873–899.
- [3] Barnhart, C.J., Howard, A.D., Moore, J.M., 2009. Long-term precipitation and late-stage valley network formation: Landform simulations of parana basin, mars. *Journal of Geophysical Research: Planets* 114.
- [4] Batalha, N., Domagal-Goldman, S.D., Ramirez, R., Kasting, J.F., 2015. Testing the early mars h₂–co₂ greenhouse hypothesis with a 1-d photochemical model. *Icarus* 258, 337–349.
- [5] Batalha, N., Kopparapu, R., Haqq-Misra, J., Kasting, J., 2018. Reply to shaw. *Earth and Planetary Science Letters* 484, 415–417.
- [6] Batalha, N.E., Kopparapu, R.K., Haqq-Misra, J., Kasting, J.F., 2016. Climate cycling on early mars caused by the carbonate–silicate cycle. *Earth and Planetary Science Letters* 455, 7–13.
- [7] Berner, R.A., Kothavala, Z., 2001. Geocarb iii: a revised model of atmospheric co₂ over phanerozoic time. *American Journal of Science* 301, 182–204.
- [8] Bishop, J.L., Fairén, A.G., Michalski, J.R., Gago-Duport, L., Baker, L.L., Velbel, M.A., Gross, C., Rampe, E.B., 2018. Surface clay formation during short-term warmer and wetter conditions on a largely cold ancient mars. *Nature Astronomy* 2, 206–213.
- [9] Brachmann, C., Noack, L., Baumeister, P.A., Sohl, F., 2025. Distinct types of chon atmospheres and surface pressures depending on melt redox state and outgassing efficiency. *Icarus* 429, 116450.
- [10] Breuer, D., Spohn, T., 2003. Early plate tectonics versus single-plate tectonics on mars: Evidence from magnetic field history and crust evolution. *Journal of Geophysical Research: Planets* 108.
- [11] Cabrol, N.A., Grin, E.A., 2001. Composition of the drainage network on early mars. *Geomorphology* 37, 269–287.
- [12] Carter, J., Poulet, F., Bibring, J.P., Mangold, N., Murchie, S., 2013. Hydrous minerals on mars as seen by the crism and omega imaging spectrometers: Updated global view. *Journal of Geophysical Research: Planets* 118, 831–858.
- [13] Carter, J., Poulet, F., Bibring, J.P., Murchie, S., 2010. Detection of hydrated silicates in crustal outcrops in the northern plains of mars. *Science* 328, 1682–1686.
- [14] Di Achille, G., Hynke, B.M., 2010. Ancient ocean on mars supported by global distribution of deltas and valleys. *Nature Geoscience* 3, 459–463.
- [15] Dorn, C., Noack, L., Rozel, A., 2018. Outgassing on stagnant-lid super-earths. *Astronomy & Astrophysics* 614, A18.
- [16] Ehlmann, B.L., Edwards, C.S., 2014. Mineralogy of the martian surface. *Annual Review of Earth and Planetary Sciences* 42, 291–315.
- [17] Fairén, A.G., Davila, A.F., Gago-Duport, L., Haqq-Misra, J.D., Gil, C., McKay, C.P., Kasting, J.F., 2011. Cold glacial oceans would have inhibited phyllosilicate sedimentation on early mars. *Nature Geoscience* 4, 667–670.
- [18] Fassett, C.I., Head, J.W., 2008. The timing of martian valley network activity: Constraints from buffered crater counting. *Icarus* 195, 61–89.
- [19] Foley, B.J., Smye, A.J., 2018. Carbon cycling and habitability of earth-sized stagnant lid planets. *Astrobiology* 18, 873–896.
- [20] Forget, F., Wordsworth, R., Millour, E., Madeleine, J.B., Kerber, L., Leconte, J., Marcq, E., Haberle, R.M., 2013. 3d modelling of the early martian climate under a denser co₂ atmosphere: Temperatures and co₂ ice clouds. *Icarus* 222, 81–99.
- [21] Gaillard, F., Scaillet, B., 2014. A theoretical framework for volcanic degassing chemistry in a comparative planetary perspective and implications for planetary atmospheres. *Earth and Planetary Science Letters* 403, 307–316.
- [22] Godin, P.J., Ramirez, R.M., Campbell, C.L., Wizenberg, T., Nguyen, T.G., Strong, K., Moores, J.E., 2020. Collision-induced absorption of ch₄–co₂ and h₂–co₂ complexes and their effect on the ancient martian atmosphere. *Journal of Geophysical Research: Planets* 125, e2019JE006357.
- [23] Gough, D., 1981. Solar interior structure and luminosity variations, in: *Physics of Solar Variations: Proceedings of the 14th ESLAB Symposium held in Scheveningen, The Netherlands, 16–19 September, 1980*, Springer. pp. 21–34.
- [24] Grotzinger, J.P., Gupta, S., Malin, M.C., Rubin, D.M., Schieber, J., Siebach, K., Sumner, D.Y., Stack, K.M., Vasavada, A.R., Arvidson, R.E., et al., 2015. Deposition, exhumation, and paleoclimate of an ancient lake deposit, gale crater, mars. *Science* 350, aac7575.
- [25] Haberle, R.M., Zahnle, K., Barlow, N.G., Steakley, K.E., 2019. Impact degassing of h₂ on early mars and its effect on the climate system. *Geophysical Research Letters* 46, 13355–13362.

- [26] Halevy, I., Head III, J.W., 2014. Episodic warming of early mars by punctuated volcanism. *Nature Geoscience* 7, 865–868.
- [27] Haqq-Misra, J., Hayworth, B.P., 2022. An energy balance model for rapidly and synchronously rotating terrestrial planets. *The Planetary Science Journal* 3, 32.
- [28] Haqq-Misra, J., Kopparapu, R.K., Batalha, N.E., Harman, C.E., Kasting, J.F., 2016. Limit cycles can reduce the width of the habitable zone. *The Astrophysical Journal* 827, 120.
- [29] Haqq-Misra, J.D., Domagal-Goldman, S.D., Kasting, P.J., Kasting, J.F., 2008. A revised, hazy methane greenhouse for the archaic earth. *Astrobiology* 8, 1127–1137.
- [30] Hayworth, B.P., Kopparapu, R.K., Haqq-Misra, J., Batalha, N.E., Payne, R.C., Foley, B.J., Ikwut-Ukwa, M., Kasting, J.F., 2020. Warming early mars with climate cycling: The effect of co₂-h₂ collision-induced absorption. *Icarus* 345, 113770.
- [31] Head, J.W., Marchant, D.R., 2014. The climate history of early mars: insights from the antarctic mcmurdo dry valleys hydrologic system. *Antarctic Science* 26, 774–800. doi:10.1017/S0954102014000686.
- [32] Head III, J.W., Hiesinger, H., Ivanov, M.A., Kreslavsky, M.A., Pratt, S., Thomson, B.J., 1999. Possible ancient oceans on mars: evidence from mars orbiter laser altimeter data. *Science* 286, 2134–2137.
- [33] Hoke, M.R., Hynek, B.M., Tucker, G.E., 2011. Formation timescales of large martian valley networks. *Earth and Planetary Science Letters* 312, 1–12.
- [34] Hynek, B.M., Beach, M., Hoke, M.R., 2010. Updated global map of martian valley networks and implications for climate and hydrologic processes. *Journal of Geophysical Research: Planets* 115.
- [35] Kadoya, S., Tajika, E., 2014. Conditions for oceans on earth-like planets orbiting within the habitable zone: importance of volcanic co₂ degassing. *The Astrophysical Journal* 790, 107.
- [36] Kadoya, S., Tajika, E., 2015. Evolutionary climate tracks of earth-like planets. *The Astrophysical Journal Letters* 815, L7.
- [37] Kadoya, S., Tajika, E., 2016. Evolutionary tracks of the climate of earth-like planets around different mass stars. *The Astrophysical Journal Letters* 825, L21.
- [38] Kasting, J.F., 1991. CO₂ condensation and the climate of early mars. *icarus* 94, 1–13.
- [39] Kasting, J.F., Whitmire, D.P., Reynolds, R.T., 1993. Habitable zones around main sequence stars. *Icarus* 101, 108–128.
- [40] Kerber, L., Forget, F., Wordsworth, R., 2015. Sulfur in the early martian atmosphere revisited: Experiments with a 3-d global climate model. *Icarus* 261, 133–148.
- [41] Kite, E.S., 2019. Geologic constraints on early mars climate. *Space Science Reviews* 215, 1–47.
- [42] Kite, E.S., Mayer, D.P., Wilson, S.A., Davis, J.M., Lucas, A.S., Stucky de Quay, G., 2019. Persistence of intense, climate-driven runoff late in mars history. *Science Advances* 5, eaav7710.
- [43] Kite, E.S., Noblet, A., 2022. High and dry: Billion-year trends in the aridity of river-forming climates on mars. *Geophysical Research Letters* 49, e2022GL101150.
- [44] Kopparapu, R.K., Ramirez, R., Kasting, J.F., Eymet, V., Robinson, T.D., Mahadevan, S., Terrien, R.C., Domagal-Goldman, S., Meadows, V., Deshpande, R., 2013. Habitable zones around main-sequence stars: new estimates. *The Astrophysical Journal* 765, 131.
- [45] Laskar, J., Correia, A.C., Gastineau, M., Joutel, F., Levrard, B., Robutel, P., 2004. Long term evolution and chaotic diffusion of the insolation quantities of mars. *Icarus* 170, 343–364.
- [46] Laskar, J., Robutel, P., 1993. The chaotic obliquity of the planets. *Nature* 361, 608–612.
- [47] Liu, Y., Wu, X., Zhao, Y.Y.S., Pan, L., Wang, C., Liu, J., Zhao, Z., Zhou, X., Zhang, C., Wu, Y., et al., 2022. Zhurong reveals recent aqueous activities in utopia planitia, mars. *Science advances* 8, eabn8555.
- [48] Menou, K., 2015. Climate stability of habitable earth-like planets. *Earth and Planetary Science Letters* 429, 20–24.
- [49] Murchie, S.L., Mustard, J.F., Ehlmann, B.L., Milliken, R.E., Bishop, J.L., McKeown, N.K., Noe Dobrea, E.Z., Seelos, F.P., Buczkowski, D.L., Wiseman, S.M., et al., 2009. A synthesis of martian aqueous mineralogy after 1 mars year of observations from the mars reconnaissance orbiter. *Journal of Geophysical Research: Planets* 114.
- [50] North, G.R., Kim, K.Y., 2017. Energy balance climate models. John Wiley & Sons.
- [51] Palumbo, A.M., Head, J.W., Wordsworth, R.D., 2018. Late noachian icy highlands climate model: Exploring the possibility of transient melting and fluvial/lacustrine activity through peak annual and seasonal temperatures. *Icarus* 300, 261–286. URL: <https://www.sciencedirect.com/science/article/pii/S001910351730310X>, doi:<https://doi.org/10.1016/j.icarus.2017.09.007>.
- [52] Pierrehumbert, R., Gaidos, E., 2011. Hydrogen greenhouse planets beyond the habitable zone. *The Astrophysical Journal Letters* 734, L13.
- [53] Ramirez, R.M., 2017. A warmer and wetter solution for early mars and the challenges with transient warming. *Icarus* 297, 71–82.
- [54] Ramirez, R.M., Kasting, J.F., 2017. Could cirrus clouds have warmed early mars? *Icarus* 281, 248–261.
- [55] Ramirez, R.M., Kopparapu, R., Zugger, M.E., Robinson, T.D., Freedman, R., Kasting, J.F., 2014. Warming early mars with co₂ and h₂. *Nature Geoscience* 7, 59–63.

- [56] Sauterey, B., Charnay, B., Affholder, A., Mazevet, S., Ferrière, R., 2022. Early mars habitability and global cooling by h₂-based methanogens. *Nature Astronomy* 6, 1263–1271.
- [57] Segura, T.L., McKay, C.P., Toon, O.B., 2012. An impact-induced, stable, runaway climate on mars. *Icarus* 220, 144–148.
- [58] Sleep, N.H., 1994. Martian plate tectonics. *Journal of Geophysical Research: Planets* 99, 5639–5655.
- [59] Tajika, E., 2003. Faint young sun and the carbon cycle: implication for the proterozoic global glaciations. *Earth and Planetary Science Letters* 214, 443–453.
- [60] Tian, F., Claire, M.W., Haqq-Misra, J.D., Smith, M., Crisp, D.C., Catling, D., Zahnle, K., Kasting, J.F., 2010. Photochemical and climate consequences of sulfur outgassing on early mars. *Earth and Planetary Science Letters* 295, 412–418.
- [61] Turbet, M., Tran, H., Pirali, O., Forget, F., Boulet, C., Hartmann, J.M., 2019. Far infrared measurements of absorptions by ch₄+ co₂ and h₂+ co₂ mixtures and implications for greenhouse warming on early mars. *Icarus* 321, 189–199.
- [62] Urata, R.A., Toon, O.B., 2013. A new general circulation model for mars based on the ncar community atmosphere model. *Icarus* 226, 336–354.
- [63] Williams, R.M., Grotzinger, J.P., Dietrich, W., Gupta, S., Sumner, D., Wiens, R., Mangold, N., Malin, M., Edgett, K., Maurice, S., et al., 2013. Martian fluvial conglomerates at gale crater. *science* 340, 1068–1072.
- [64] Wordsworth, R., Forget, F., Millour, E., Head, J., Madeleine, J.B., Charnay, B., 2013. Global modelling of the early martian climate under a denser co₂ atmosphere: Water cycle and ice evolution. *Icarus* 222, 1–19.
- [65] Wordsworth, R., Kalugina, Y., Lokshtanov, S., Vigasin, A., Ehlmann, B., Head, J., Sanders, C., Wang, H., 2017. Transient reducing greenhouse warming on early mars. *Geophysical Research Letters* 44, 665–671.
- [66] Wordsworth, R., Pierrehumbert, R., 2013. Hydrogen-nitrogen greenhouse warming in earth’s early atmosphere. *science* 339, 64–67.
- [67] Wordsworth, R.D., 2016. The climate of early mars. *Annual Review of Earth and Planetary Sciences* 44, 381–408.
- [68] Wordsworth, R.D., Kerber, L., Pierrehumbert, R.T., Forget, F., Head, J.W., 2015. Comparison of “warm and wet” and “cold and icy” scenarios for early mars in a 3-d climate model. *Journal of Geophysical Research: Planets* 120, 1201–1219.