

# ROBOPOL: Social Robotics Meets Vehicular Communications for Cooperative Automated Driving

Manuel Bied, John Arockiasamy, Andy Comeca, Maximilian Schrapel, Victoria Yang, Alexey Rolich, Barbara Bruno, Maike Schwammberger, Dieter Fiems and Alexey Vinel

**Abstract**—On the way towards full autonomy, sharing roads between automated vehicles and human actors in so-called mixed traffic is unavoidable. Moreover, even if all vehicles on the road were autonomous, pedestrians would still be crossing the streets. We propose social robots as moderators between autonomous vehicles and vulnerable road users (VRU). To this end, we identify four enablers requiring integration: (1) advanced perception, allowing the robot to see the environment; (2) vehicular communications allowing connected vehicles to share intentions and the robot to send guiding commands; (3) social human-robot interaction allowing the robot to effectively communicate with VRUs and drivers; (4) formal specification allowing the robot to understand traffic and plan accordingly. This paper presents an overview of the key enablers and report on a first proof-of-concept integration of the first three enablers envisioning a social robot advising pedestrians in scenarios with a cooperative automated e-bike.

**Index Terms**—Cooperative intelligent transport systems (C-ITS), vehicular communications (V2X), social robotics, mixed traffic, traffic orchestration, vulnerable road users (VRU), cooperative driving, collective perception, advanced driver assistance systems (ADAS), autonomous vehicles (AV).

## I. INTRODUCTION

ON the way towards a ubiquitous proliferation of autonomous vehicles (AVs) intermediate automation adoption phases are practically unavoidable. While AVs fully take over driving responsibilities, *automated* vehicles can assist human drivers through Advanced Driver Assistance Systems (ADAS). Furthermore, there is gradual progress in vehicular communications (V2X) and respective *cooperation* abilities of the vehicles. Since both these processes will not happen homogeneously for all vehicles at once, different vehicles with different levels of autonomy and cooperation will share the

space on our roads [1] in a *mixed traffic*<sup>1</sup>. Classifications reflecting such technological deployment phases consider both SAE-defined automation levels (Level 0 to Level 5) and V2X connectivity phases (Day 1, Day 2, Day 3+). The highest level of autonomy envisions vehicles operating independently, while the lower levels require varying degrees of human intervention. At lower levels, human drivers primarily operate vehicles, progressing to AVs driving themselves with occasional human input. V2X phases follow a similar progression: Day 1 focuses on basic status updates performed by the vehicles, Day 2 enables sensor data sharing, and Day 3+ incorporates cooperative maneuvering capabilities enabled by exchange and adjustment of their trajectories to prioritize efficiency and safety [2].

Even if over time the automation and connectivity of vehicles increases, this does not necessarily apply to Vulnerable Road Users (VRUs). As long as traffic will also include human participants, especially VRUs, such as pedestrians and cyclists, a true global increase in safety and efficiency is only possible if humans are allowed to partake in and benefit from the information sharing. In other words, the information generated and communicated by vehicular systems needs to be available to humans, in human-understandable ways [3].

Current solutions for traffic regulation are either envisioned for human or automated traffic actors, but rarely both: AVs can only communicate with other AVs, while human policemen can effectively communicate with humans, but not with AVs. We argue that traffic regulation, especially considering the foreseen expected spread of AVs, is a task that can benefit from the introduction of technologies enabling a *seamless communication between autonomous and human traffic actors*. In this paper, we address this challenge by investigating the feasibility of *social robots as traffic mediators* in mixed-traffic scenarios [4]. We postulate that the introduction of social robots on the roads can integrate human and/or non-V2X-enabled actors in cooperative intelligent transportation systems (C-ITS). Such an approach allows relaxing an impractical requirement that all human participants, including VRU such as pedestrians and cyclists, of all ages, are V2X-capable all the time [5]. The implication that every human traffic actor (1) owns a V2X-capable device, (2) knows how to use it and (3) always has it on and with them is practically impossible to guarantee in practice. Certainly, the assumption can be partly

M. Bied, J. Arockiasamy, A. Comeca, V. Yang, M. Schrapel, B. Bruno, M. Schwammberger and A. Vinel are with Karlsruhe Institute of Technology (KIT), Germany; A. Rolich is with the University of Roma "Sapienza", Italy; D. Fiems is with Ghent University, Belgium.

A. Vinel is a corresponding author, email: alexey.vinel@kit.edu.

This work has been funded as part of the KIT Future Fields Stage 2 project "V2X4Robot", the Excellence Strategy of the German Federal and State Governments, and the Helmholtz Program "Engineering Digital Futures". This work is also part of the "CulturalRoad" project, funded by the European Union under grant agreement No. 101147397. Views and opinions expressed are however those of the authors only and do not necessarily reflect those of the European Union or the European Climate, Infrastructure and Environment Executive Agency (CINEA). Neither the European Union nor the granting authority can be held responsible for them.

Manuscript received September 10, 2025.

<sup>1</sup>Mixed traffic is often defined as one of vehicles with different automation levels, while our broader interpretation encompasses an additional dimension of connectivity.

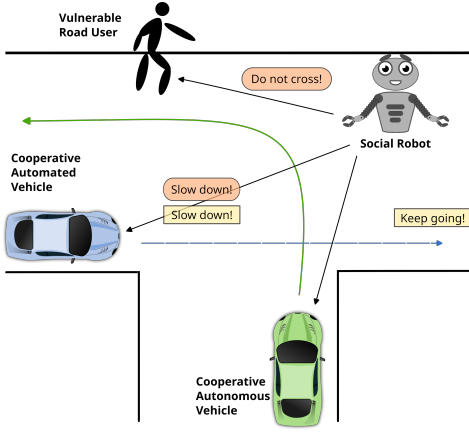


Fig. 1: Cooperative social robot communicating with both VRUs and AVs to coordinate the traffic using natural- (orange boxes with round edges) as well as digital communication (yellow boxes with sharp edges).

addressed via a collective perception approach [6], where the information about VRUs locally sensed by cooperative vehicles (or the infrastructure) is made available to technical actors using V2X. Nevertheless, VRUs tracking via collective perception and even their full V2X-instrumentation primarily enable a mono-directional information flow, and e.g. limit safety-related solutions to those that exclusively rely on actions taken by the technical actors. Smartphone vibration or alarming sounds can be easily ignored or misinterpreted and, as they are not currently associated with traffic management, would require learning and adaptation by each and every human traffic participant [7].

This is where we foresee the potential for social robots, that can concurrently communicate both with V2X-enabled vehicles and with humans, even conveying traffic-related information and instructions in ways that are familiar to humans, e.g., mimicking the gestures used by human policemen (therefore, we refer to our solution as *ROBot POLiceman* or *ROBOPOL*), or the light patterns of traffic lights. The presence of such a communication mediator is even more important in cases of disruptions or breakdowns of the standard traffic regulation infrastructure, where the robot could be deployed to support the work of human policemen (also ensuring that they can devote most of their time and attention to those tasks that require their specific training in de-escalating dangerous situations). In this paper, we discuss the main technical enablers of the system as well as present our proof-of-concept (PoC) demonstrator. While the idea of using a robot in traffic has already been presented (e.g. [8]–[10]), previous work has not addressed the topic from a broader view. To the best of our knowledge, we are the first to present the idea of using a social robot equipped with vehicular communication technology from a broader view and give an overview relevant literature. Our PoC demonstrator integrates three of the four key enablers and provides an important step towards employing such an all-encompassing system.

The manuscript is organized as follows. We start with a related work overview in Section II. Section III discusses

the main technical enablers of ROBOPOL in the context of cooperative intersection management, while the PoC is provided in Section IV for the pedestrian crossing assistance use case. Section V concludes the paper.

## II. RELATED WORK

The idea of using a robot in traffic has recently appeared in the literature [8]–[10]. However, none of the existing approaches looks at the solution from a broader view as we do with the key enablers. From a perceptual perspective, for example, the robot needs to be able to detect all traffic actors and extract all traffic-relevant information about the environment. From a reasoning perspective, the robot needs to be able to infer the action intentions of all traffic actors from its observations, assess their compliance with relevant references (e.g. traffic regulations, safety requirements, efficiency requirements), and ultimately derive action plans for itself and all involved actors. From a communication perspective, the above abilities require the robot to be able to communicate with all traffic actors and systems, along with as many modalities as necessary. We argue that a minimal set of such communication modalities includes V2X communication and human-understandable interaction. Finally, all above-identified technical enablers need to be tested and validated in real-world scenarios, to ensure the validity of experimental findings.

Several contributions in literature exploring the use of robots in traffic indeed neglect the latter goal of implementation on a real robot. For example, [11] conducts a survey on user preferences of a robot that measures the speed of vehicles and sends warnings to road workers compared to a lane changing board and a speeding sign board, finding that the robot was favored for safety and convenience, but lower on economic viability. In [12] the idea of a robot as a familiar proxy for communication between AV and pedestrians is briefly introduced, but neither elaborated nor tested. However, this idea is tested in virtual reality by [13] where a gesturing robotic driver is displayed on the windshield. The virtual robotic driver is communicating to pedestrians to compensate for the absence of the driver in a (simulated) autonomous vehicle. In [8] another traffic robot that uses gestures to control traffic is presented, but again only tested in simulation. Moreover, an experimental setup for a user study aiming to evaluate the appearance of the used robot is presented. However, since the quantitative study was only conducted with two participants, it is not clear how to interpret the results. Similarly, [14] presents a robot model for a traffic signal management system in which the robot is placed at the intersection of a road network in a web-based traffic simulator. The focus here is on vehicles, and VRUs are not considered. Some of the works that include an implementation of real robots exclusively focus on the perception of and/or the communication with some traffic actors. In [9], a robotic object is placed on the dashboard of an “autonomous” vehicle to communicate to pedestrians if it’s safe to cross in front of the vehicle or not. The system is however only tested with a stationary vehicle and the robot is designed to exclusively convey information to nearby pedestrians when wirelessly triggered by a human operator.

Similarly, [15] presents a humanoid robot that can be remotely controlled and uses gestures to communicate with road users. In this case, the robot does not use its own perception and does not interact fully autonomously, but relies on the human operator by using human-in-the-loop control [16].

As the whole research field of Human-Robot Interaction [17] reveals, robot characteristics such as its embodiment play a crucial role in the naturalness and effectiveness of human-robot communication [18]. For example, [10] proposes a guide-dog robot to assist vision-impaired individuals in determining when to cross the street, which again exclusively focuses on the user-robot communication and relies on the robot's own visual capabilities to extract relevant information about the environment. Indeed, none of the above-listed works equips (or envisions equipping) the robot with V2X communication capabilities.

To the best of our knowledge, the only work that integrates V2X capability with a traffic robot is the *IPA2X project*<sup>2</sup>. Here, a V2X-enabled robot is used to help children, the elderly, and people with disabilities to safely cross the street. In this work, a real robot has been deployed that relies on V2X communication. However, the interaction with the VRUs only includes simple visual and acoustic signals and does not include more complex human-robot interaction. None of the existing approaches identifies the key enablers necessary to successfully deploy a robot that is able to orchestrate mixed traffic, not to mention implements all of them. Our work aims to fill this gap and opens a potential for future studies of a diverse set of ROBOPOL use cases and implementations.

### III. TECHNICAL ENABLERS

The main technical enablers of ROBOPOL are discussed in the context of *cooperative intersection management* [19]. A social robot placed at the intersection is a powerful actor for the mixed traffic orchestration for safe and efficient cooperative automated driving, Fig. 1.

#### A. Perception

**Singleton Perception.** The goal of perception is to acquire knowledge about the environment by extracting meaningful knowledge from sensor measurements [20]. Broadly speaking, to achieve this goal, the following tasks can be identified: sensing, detection, recognition, tracking, and prediction. Please refer to [21] for a comprehensive overview of perception methods focusing on the specific case of pedestrians.

In order to address sensing we will briefly discuss relevant sensors for the perception task. The first dimension to classify sensors depends on their application. In contrast to proprioceptive sensors that are used to estimate the state of the agent, exteroceptive sensors measure the environment and are used for perception. Thus we focus on exteroceptive sensors here. The second dimension used to classify sensors is if they are active or passive. Passive sensors measure the incoming energy from the environment entering the sensor. Further, different sensors differ in their features (e.g. cost,

range, angle coverage, influence of weather conditions, etc.). The most important active sensors are lidar (Light Imaging Detection And Ranging), Radar (Radio Detection and Ranging), active infrared sensors, and active ultrasonic sensors. The most important passive sensors include RGB cameras (monocular or stereo) and passive infrared cameras. Fisheye cameras are RGB cameras that offer an ultra-wide angle. Detection refers to determining if certain objects are present or absent in specific scenes. Techniques used for detection can be classified into six main categories: visual appearance-based detection, motion-based detection, spatiotemporal feature detection, 3D feature detection models, deep learning methods, and attention-window detection [21]. Widely used and freely accessible libraries for detection are OpenCV and YOLO. Recognition refers to the recognition of certain attributes of objects once their presence has been detected. In the specific case of pedestrians, this includes, for example, the recognition of body pose, head and gaze direction, gesture, and body language detection. Widely used and freely accessible libraries for recognition include OpenPose and OpenFace. Tracking involves the process of updating the belief state regarding an object's location based on a sequence of data over time. Tracking can be split into single and multiple-object tracking. For single object tracking, typical approaches include point tracking (e.g., Kalman and Particle filters) and kernel-based tracking (e.g., simple template matching and mean shift methods). For the specific case of pedestrians, we also have different approaches relying on the tracking of the pedestrians' body states. When it comes to prediction, the prediction of living beings is more complicated than non-living objects. While for non-living objects it might be sufficient to consider kinematics models, this approach is not sufficient for humans. The particular problem that is relevant to our application is the prediction of pedestrians' behavior. Different approaches rely on more or less strong assumptions that might or might not hold in reality. These approaches include unobstructed walking models with known goals, approaches that predict behavior with known and unknown goals, event models, and microscopic and macroscopic models [21].

**Collective Perception.** To analyze and understand traffic situations in real time, the robot needs to be able to access and leverage information provided by the collective perception system formed by the V2X-enabled AVs, eventual intelligent roadside units (RSU) [22] and itself. This system enables vehicles and robots to extend their perception beyond their own sensor range by utilizing data from other vehicles, roadside units, and potentially other entities within the V2X network. This collaborative approach significantly improves a robot's ability to make real-time, informed decisions, even in complex traffic scenarios, by providing access to data about objects, obstacles, and other road users outside its direct line of sight.

The implementation of collective perception involves the continuous exchange of Collective Perception Messages (CPMs). Vehicles and RSUs, equipped with sensors like cameras, radars, and lidars, detect objects and share this information through CPMs. These messages contain abstract representations of detected objects—such as location, speed, and type—ensuring the data can be used across different

<sup>2</sup><https://ipa2x.eu/>

vehicles, robots, and sensor systems, thus maintaining interoperability.

A key aspect of collective perception is data fusion from multiple sources. Data fusion allows the robot to integrate its sensor data with information received from other vehicles, RSUs, and possibly other robots, resulting in a more accurate and comprehensive understanding of its surroundings. This fusion is vital for effective navigation and interaction, especially in scenarios where a robot's sensors alone might face limitations due to obstructions or adverse conditions.

To ensure the effectiveness of collective perception, standardization and interoperability are essential. The European Telecommunications Standards Institute (ETSI) has been standardizing CPMs to ensure compatibility across different systems and vendors [23]. This standard includes defining the format and content of CPMs and facilitating their adoption in cooperative automated driving and robotics applications. Additionally, CPMs include information about the coordinate systems used by the originating station, allowing robots to accurately map detected objects onto their local coordinate systems.

In practical applications, collective perception enhances the safety and efficiency of autonomous robots in various traffic scenarios. For example, at an intersection, a robot may not have a clear view of a vehicle or pedestrian crossing from a blind spot. However, if another vehicle or RSU detects these road users, it can share this information via CPMs, allowing the robot to take preemptive action, such as slowing down or stopping. Similarly, when merging onto a busy highway, collective perception enables the robot to receive information about vehicles in adjacent lanes or rapidly approaching, facilitating safer merging maneuvers.

Despite these advantages, implementing collective perception presents challenges, such as managing the large volumes of data generated and ensuring timely transmission and processing of CPMs to keep information relevant. Additionally, sharing detailed environmental information raises privacy and security concerns that must be addressed through robust encryption and data handling protocols.

## B. Planning

**Stochastic Modeling.** Stochastic models of road intersections describe how the different randomly arriving traffic flows at an intersection interact, and allow for characterizing the probability distributions of the delays that these flows incur at the intersection [24]. The stochastic modeling effort supports the design of efficient intersection control algorithms by quantifying the impact of the control algorithm on the delay distributions, for given (stochastic) characteristics of the flows. A queuing model is a specific type of stochastic mathematical model that represents the process of waiting in line, where entities arrive, wait for service, and are then served based on certain rules. While queuing models have been studied for assessing the delays at intersections since the 1960s, there is a renewed interest in such models. The models typically assume fixed green and red times, a general arrival process, and constant inter-departure times of queued

vehicles. Whenever a queue becomes empty during a green period, it remains empty since newly arriving vehicles pass the crossing at full speed without experiencing any delay [25]. Many extensions of the basic intersection model have been proposed, including multiple lane models [26], models for connected and autonomous vehicles [27], models with semi-actuated intersection control [28], etc. The combined availability of more data and more possible actions of robot-controlled intersection management holds the potential to considerably improve the efficiency of transportation systems and adapt more quickly to changing traffic conditions. Additionally, intersection management can, in principle, be better tailored to different traveler streams (regular vehicles, buses but also emergency vehicles and trucks [29]) and a multitude of efficiency measures can be incorporated, such as throughput, waiting times (averages and percentiles), fairness, energy consumption and emissions. Stochastic models for intersection control differ on how uncertainty is accounted for while taking the control decisions over time, in the complexity of the implemented scheduling algorithms, and in the objectives of the control decisions.

*Uncertainty.* For the optimal control of road intersections, accounting for randomness is crucial. A policy that is optimal in a deterministic setting may be suboptimal in a comparable stochastic setting. The future arrivals at the intersection are a first random factor and include the timing and nature of approaching vehicles and other road users. An additional source of randomness arises from the unknown route decisions of these users. The different road users may change lanes or take alternate paths, making it challenging to forecast the traffic flows. Maneuver times—such as acceleration, deceleration, or turning—add another layer of complexity, as these vary across vehicles and driving conditions. Even with improved perception capabilities, the locations and speeds of road users are not known exactly, leading to the addition of some measurement noise terms that can lead to inaccurate predictions of vehicle trajectories. Increased use of V2X communications can improve the understanding of the traffic situation and remove some of the uncertainty discussed above. V2X communications also add uncertainty: packet loss and telecommunication delays in V2X networks can affect the timely exchange of information between vehicles and infrastructure. Finally, driver reaction time introduces further unpredictability, as human responses to traffic signals or robot gestures are not instantaneous, and this variability can be compounded by the reaction times of other road users. Together, these factors make the optimal control of intersections a highly dynamic and uncertain process.

*Scheduling.* From a queuing theoretic perspective, a (stochastic) scheduling discipline decides at every decision epoch, how the available resources are allocated among competing job requests in order to optimize performance. At an intersection, the competing jobs correspond to road users arriving at the intersection and their service times to the time these users occupy (part of) the intersection.

Markov decision processes (MDP) and extensions like partially observable MDPs and multi-objective MDPs are prime mathematical tools for investigating optimal intersection

control [30]. The state space of the MDPs and the number of actions quickly grow with the detail included in the model. This hampers finding the optimal control policies in a reasonable time, though approximation techniques can be used to mitigate the state space explosion problem [31]. (Deep) reinforcement learning algorithms do not assume knowledge of an exact mathematical model of the Markov decision process, and they target large MDPs where exact methods become infeasible. By such an approach controllers have been defined to adaptively regulate existing traffic lights [32] or as an alternative for traffic lights [33]. Only occasionally pedestrians are considered [34]. The learning process by stochastic simulation approaches in the present setting includes both road traffic and telecommunication network simulations.

Alternatively, queuing models with specific scheduling disciplines can be used to study intersection control [35]. In order to retrieve analytical results, it is often needed to impose simplifying assumptions. This then leads to inaccuracy in quantifying the performance of the scheduling discipline. However, it is often possible to draw qualitative conclusions that support the design of effective scheduling algorithms, and which can then be quantified by stochastic simulation [36]. While MDP approaches focus on the best possible actions, queuing approaches optimally set the parameters of predefined scheduling disciplines that are often easier to implement and adapt to changing traffic characteristics.

Finally, intersection control can also draw upon (static) stochastic scheduling theory [37]. These scheduling problems focus on finding the order in which a fixed set of jobs with stochastic characteristics should be processed. This problem corresponds to finding the optimal control in a relatively short time window.

*Objectives.* Optimality of intersection control depends on the target objective at hand. Typically, there is not a single objective, leading to tradeoffs between multiple objectives. Criteria that are of particular importance for urban intersections include the following.

- *Throughput maximization:* the intersection control aims at maximizing the traffic throughput of the different flows, in order to reduce delays and prevent bottlenecks.
- *Travel time minimization:* small travel times require sufficient throughput, but optimizing throughput does not necessarily imply minimizing travel times. E.g., in static intersection control throughput improves when the total cycle length increases, while the travel times increase.
- *Fairness in access:* In multi-modal intersection control, fairness requires that no particular road user group (e.g., cars, pedestrians, cyclists, buses) is unduly prioritized or disadvantaged, balancing the needs of various modes in an equitable manner. This does not exclude prioritizing buses or trams at intersections to ensure timely public transport services.
- *Reducing emissions, fuel consumption, and noise pollution:* This objective aims at managing traffic flow in a way that minimizes engine idling and abrupt accelerations, thus reducing the overall emissions, fuel consumption, and noise pollution at the intersection.

The tradeoff between the different objectives depends on the specific traffic situation. Hence, intersection control should adapt to changes in traffic demand and variability, dynamically adjusting the intersection control strategy based on real-time traffic data.

**Formal Reasoning.** The current traffic situation must be transferred to a machine-readable, formal specification, to enable the robot to logically reason about traffic situations. Through knowledge about existing traffic regulations and physical rules (e.g. braking distances and times), as well as the potential goals of the involved traffic participants, the robot can infer the best course of action for all road actors. This best course must ensure safety of all involved road users, while maximizing efficiency, fairness and traffic throughput.

To ensure the reliability and safety of traffic with diverse involved road users and automated vehicles, more than just test drives are necessary [38]. Instead, we must utilize validation approaches that balance well between formal and logical reasoning and real-world applicability. Different approaches exist for managing traffic at urban intersections, both in a co-operative and centralized manner [39] and with decentralized planners [40].

For the robot to understand a traffic situation and communicate reasonable plans of action to involved road actors, several aspects must be considered:

- an abstract, machine-readable, model of the traffic situation and involved road actors must be derived,
- existing traffic regulation documents must be formalized and extended towards a digital highway code, so that the robot can reason about traffic rules, and
- the robot must be enabled to infer a best course of action, also in complex conflict situations.

We comment on our previous work in these areas and identify the challenges that arise in the case of the social robot advising other road actors.

*Abstract model of traffic situations.* In previous work [41], we introduce the spatial traffic logic *Urban Multi-lane Spatial Logic (UMLSL)* for reasoning about traffic situations in urban traffic. The key feature that UMLSL offers is to split intervals of space on the road using a *chop operator*  $\frown$ . This chop operator is inspired by its counterpart from interval temporal logic (ITL) [42]. Consider the traffic snapshot that is depicted in Fig. 2. The UMLSL formula  $re(E) \frown free$  holds in this situation, as there is some free space in front of the *reservation*  $re(E)$  of car  $E$ . If we extend this formula, we can also specify that car  $F$  is currently on the intersection  $cs$ , blocking  $E$ 's path through the intersection:  $re(E) \frown free \frown cs \wedge re(F)$ .

While one traffic snapshot only covers a current traffic situation, passing of time is modeled through traffic snapshot evolutions in UMLSL. Whenever time passes, cars move along the road according to their assigned path. *Towards a formalized highway code.* The behavior of all road actors depends not only on the current traffic situation, but also on existing traffic regulations and the actor's goals. For the robot to reason about traffic and about the potential behavior and plans of road actors, it must be enabled to understand traffic rules. For this, a machine-readable formalization of both, the road actor's behavior and the traffic rules must exist.

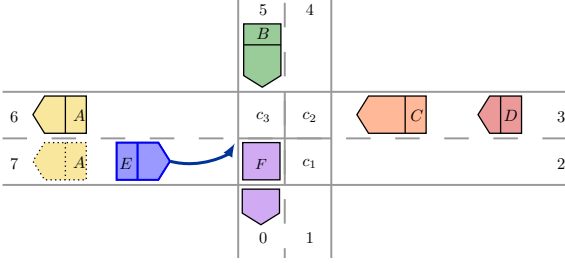


Fig. 2: Exemplary spatial traffic logic, where car *E* plans to turn left at an intersection.

An approach on combining *Belief desire intention (BDI)* agent models [43] with agent models that use UMLSL formulas to reason about traffic [41] has been introduced in previous work [44]. There, UMLSL has been extended so that traffic rules can be formalized. It is noteworthy that traffic rules entail reasoning about spatial and temporal aspects of traffic; A spatial aspect would be *where* other road actors are, or where a traffic sign is located, and a temporal aspect could be the specific sequence of actions as it is defined by a traffic rule (e.g. that an actor must set their turn signal first, before they change a lane).

*Conflict management capabilities.* Reasoning about traffic situations, agent behavior and traffic rules must also include the robot’s ability to weigh different agent’s goals and rules. This is as conflicts between different traffic agents and the environment can occur frequently: A conflict is a traffic situation, where an agent cannot chose any action without violating rules or central agent goals. An example for such a conflict could be a situation, where an actor must deviate into lanes for opposing traffic, to let an emergency vehicle pass. The rule of not driving onto the lane for oncoming traffic is here outweighed by the goal of the emergency vehicle to arrive at the hospital very quickly.

In ongoing work [45], we investigate game theoretical models [46] for solving such conflicts. The benefits of using a game theoretical approach is that it allows to compare, analyze and plan driving strategies of different road actors. The core of our work in [45] is that we introduce *Traffic Games*, in which the logic UMLSL [41] is embedded into a Hybrid Game [46] setting. These Traffic Games allow to analyze, compare and verify different properties of driving strategies. Such a property could be which strategy is faster, less risky, or more energy saving.

### C. Interaction

The robot is a suitable interface to transform communication that is understandable by machines to communication that is understandable by humans and vice versa. The robot can communicate traffic instructions to vehicles via V2X and with humans via natural modalities (such as gestures, audio and visual signals). This requires two main enablers: 1) Human-robot interaction (HRI) and Vehicle-robot interaction. The robot relies on the perception information provided and reasoning capabilities developed to communicate with AVs (via the V2X modality) and VRUs (via HRI modalities including

verbal, acoustic and visual signals). In the former case the robot, for example, sends packets with the optimal speed for each vehicle. In the context of a cooperative intersection management such a robot naturally becomes the intersection coordination unit (ICU) [47]. In the latter case the robot thus acts as the authority giving instructions to the pedestrians and other VRUs.

**Human-robot interaction.** While HRI recently gained more popularity, the field is not new. Quite contrarily, HRI research has decades of experience in studying the interaction between humans and robots. Various factors influence this interaction. The most important aspect for HRI in our traffic context will be the design of adequate gestures that can be performed by the robot to convey the necessary information to control the traffic. These gestures include the need to communicate to slow down, speed up, stop or to change the direction (and thus the planned trajectory). These gestures need to be effective and (ideally intuitively) understandable. Other communication modalities that can be employed by the robot include speech and displays. The possibility to use audio and displays to convey information from AVs to VRUs has already been studied in the context of external Human-Machine Interfaces (eHMIs). Using acoustic signals to communicate to VRUs seems not to be a good idea, since these are difficult to employ in noisy environments, further if used by multiple sources could lead to confusion. Visual eHMIs, including displays, have extensively been studied in literature with not necessarily conclusive results on which mode of visual eHMI to use. However, using the robot’s display to support the robot’s gestures is a good possibility.

While some aspects influencing HRI depend on the robot, other factors depend on the personality of the person. For example, the general attitude towards robots can differ from person to person. This fact might highly influence the interaction between humans and robots. One standardized test that is widely employed measuring such an attitude is the Negative Attitudes Towards Robots test (NARS) [48]. Contrarily to the human’s personality, the human behavior and thus the interaction can be influenced by the used robot. Humans might have a different perception about different embodiment of robots and the features they attribute to the robot differ. One typical test to measure humans’ perception of different robots is the Godspeed test [49] that measures anthropomorphism, animacy, likeability, perceived intelligence and perceived safety. In this context, where the robot executes an authority role it’s also important how the authority of the robot is perceived. Results by [50] indicate an aversion to persuasive influence of authoritative robots. Further, that persuasive robots should avoid authority and rather take the role of a peer. However, putting the robot as peer while orchestrating traffic might be difficult.

Another important dimension is trust. For example, [51] showed that participants, in a study, followed an emergency robot that was going the wrong path in an evacuation scenario. The possibility of over-trust needs to handled carefully, especially in traffic situations where this over-trust could lead to harmful situations for VRUs or other road users. Contrarily, the case of under-trust, where humans don’t follow the robot’s



instructions or simply ignore it is also not desirable, as it diminishes the usefulness of the robot.

**Vehicle-robot interaction.** The tools and methods used for interaction between the robot and AVs in V2X systems are heavily dependent on the specific application the robot is designed to implement. For instance, in scenarios where the robot is responsible for regulating pedestrian crossings, one efficient method is to utilize the Signal Phase and Timing Message (SPATEM). This message allows the robot to communicate critical information about the status of pedestrian signals and traffic lights to AVs, enabling them to adjust their movements accordingly and ensure pedestrian safety. Conversely, for applications focused on collective perception, where the robot's role is to help AVs and infrastructure share situational awareness, it is more appropriate to use the CPM on a periodic basis. This message helps in broadcasting sensor data about detected objects or road conditions, which can be used by other vehicles to enhance their understanding of the environment.

Potential scenarios for using the robot as an element in V2X communication should certainly include the capability to exchange standardized "heartbeats" Cooperative Awareness Messages (CAM) and "warnings" DENM (Decentralized Notification Message) as well as all the messages envisioned for traffic lights such as SPATEM mentioned above, but also Map Extended Message (MAPEM), Infrastructure to Vehicle Information Message (IVIM), Signal Request Extended Message (SREM) and Signal Request Status Extended Message (SSEM). Moreover, given the robot's unique role in the C-ITS, there is a clear need for newly to be defined specific messages, e.g. the Robotic Unit Message (RUM). This message would be tailored to the specific needs of the robot in coordinating traffic, managing interactions with both AVs and VRUs, and performing other specialized tasks. The RUM could include detailed instructions or commands, situational updates, or alerts that are beyond the scope of existing messages. The generation of a RUM could be triggered by specific events, such as detecting an unusual or dangerous traffic situation, the need to override standard traffic signals, or the initiation of an emergency response protocol. The frequency of RUM generation would depend on the nature of the event; for critical situations, these messages may need to be sent periodically, while less urgent scenarios might only require a single transmission.

The robot's operation across various communication technologies, including 5G NR-V2X, LTE-V2X, and 802.11p, allows it to adapt and ensure seamless coexistence within the V2X ecosystem. It can function not only as part of the traffic environment but also as an assistant and central scheduler, enhancing communication efficiency and reliability, particularly in areas with limited or no cellular coverage. In 5G NR-V2X (Mode 2) and C-V2X (Mode 4) scenarios, the robot can manage direct communication between vehicles and infrastructure, bypassing the need for a central network, thereby ensuring that critical information is effectively disseminated and maintaining traffic safety and efficiency.

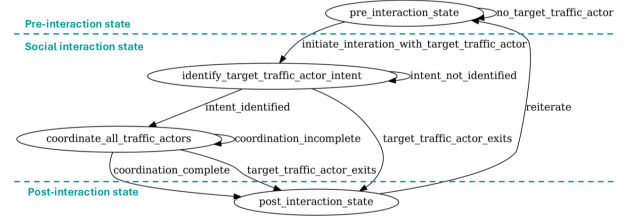


Fig. 3: Generalized FSM that can be applied to any use case and be centric to any traffic actor with V2X capability.

#### D. General Finite State Machine

To make all enablers cohesively work together, there must be a software architecture that incorporates them into one inter-playing system. Therefore, as a first step we created a generalized finite state machine (FSM) (Fig. 3) that can be applied to any use case and be centric to any traffic actor with V2X enabled. The states of the FSM were modeled in terms of different stages of an interaction (i.e., involving communication and coordination) between all traffic actors to ultimately achieve the goal of the target traffic actor. There are three main parts in our FSM, 1) pre-interaction, 2) social interaction, and 3) post-interaction. The FSM is organized in terms of stages of a social interaction, because the focus is on a social human-robot interaction that leverages information from V2X communication to benefit VRUs in the form of introducing AV technology and mixed traffic regulation and mediation. The pre-interaction state entails the identification of the target traffic actor, done by the first enabler - advanced perception. The social interaction state entails the intent identification of target traffic actor, coordination of all traffic actors to achieve an ideal environment for the target traffic actor's intent, and the execution of the planned. This is done by the second, third and fourth enablers - V2X, social HRI, and formal specification of driving maneuvers. The post-interaction state entails the system reiterating and learning from the outcomes of the interaction. In this state parameters may be updated such that the next iteration can perform better during the pre-interaction and social interaction states. For the general state machine, the term "traffic actors" is used to imply that the general state machine can be used for any traffic entity (for a vehicle, bike, pedestrian, driver, etc). The "target traffic actor" is the entity that the system is focused on helping, e.g., in the crossing use case, the target traffic actor is the pedestrian, but in other cases this can be a vehicle, or anything else.

## IV. PROOF-OF-CONCEPT

As a PoC, we used a *pedestrian crossing assistance* scenario in which we deploy a humanoid robot to interact with an approaching vehicle and a pedestrian who wishes to cross the road, with the goal of ensuring that the pedestrian crosses the road safely [4].

#### A. Hardware Description

We selected PAL Robotics "ARI," a humanoid robot standing at 165 cm tall, designed to facilitate natural human-robot

interactions across various applications. With its advanced suite of sensors and actuators, ARI is well-suited to perceive and respond to its environment in real time. This makes it a compelling choice for managing traffic scenarios, helping pedestrians cross streets, and interacting with autonomous vehicles.

ARI's sensory capabilities encompasses an 2D YDLIDAR TG15, two RGB-D cameras positioned in the front head and front torso, and one thermal camera in the front head. Additionally, ARI features a stereo-fisheye camera on the back torso. To handle complex processing tasks, ARI is equipped with an Intel CPU i9, enabling it to run algorithms necessary for dynamic traffic environments.

ARI is equipped with a two-degree-of-freedom (DoF) head for movement, a differential mobile base with two DoFs for navigation, and two robotic arms, each with five DoFs. These features enable the execution of a wide range of gestures to convey intuitive signals and foster engaging interactions with pedestrians and drivers. Additionally, ARI's 10.1-inch touchscreen and integrated speakers further support clear communication.

For V2X communication, we integrated a V2X On-Board Unit (OBU) (UCU 5.0) from Herman onto ARI as illustrated in Fig. 4. This OBU complies with ETSI ITS G5 standards and facilitates the transmission and reception of CAM, DENM, IVIM, MAPEM, SPATEM, SREM, and SSEM messages. It includes GPS and IMU sensors with a 400-meter range in urban areas, allowing ARI to exchange critical traffic information with V2X-enabled vehicles.




Fig. 4: The front and rear views of the ARI equipped with a V2X unit mounted on the rear, integrated with onboard hardware, and a front-facing RGB-D camera.

To simulate vehicle interaction, we used an HNF Nicolai UD4 All-Terrain e-bike equipped with the same V2X OBU, as depicted in Fig. 5. The e-bike is equipped with a 16x2 character LCD display connected to a Raspberry Pi that is used to present any warning messages received by the OBUs. This setup ensures safe testing while demonstrating ARI's V2X communication capabilities. However, any vehicle equipped with V2X OBU is suitable for this proof of concept.




Fig. 5: The HNF Nicolai UD4 All-Terrain e-bike equipped with a V2X communication unit and a display interface for potential hazard warnings

### B. System Architecture

Social robot interaction relies on a well-structured architecture to execute its actions effectively in both indoor and outdoor environments. The proposed system consists of four main components that work in conjunction to ensure safe and intelligent interactions with pedestrians and vehicles. The first component is the perception process that is responsible for analyzing data from the ARI robot's camera and V2X communication messages to identify pedestrian intentions and assess the surrounding environment. By processing this information, the system can detect potential interactions and anticipate movements, enhancing the robot's situational awareness. The second component is the V2X processing module that manages CAMs exchanged with connected vehicles, such as e-bikes. This module processes relevant data and estimates potential risks, enabling the system to proactively address safety concerns. The third component is the decision-making module that employs a FSM to analyze the information provided by the perception and V2X processing components. Based on this analysis, the system determines the most appropriate actions for the robot, ensuring that it responds effectively to dynamic environmental changes. The final component is the interaction module that executes the tasks determined by the FSM, allowing the robot to communicate with pedestrians through motion commands and voice messages.

In addition to the ARI robot, the system architecture also incorporates an intelligent e-bike equipped with its own V2X processing module. This module is responsible for transmitting and interpreting V2X messages, specifically CAMs, and DENMs. By integrating these components, the proposed architecture enables a seamless flow of information between the ARI robot, connected vehicles, and vulnerable road users.

### C. Use case

Fig. 7 illustrates the sequence of ARI's interaction with an approaching vehicle and a pedestrian aiming to cross the road in this traffic scenario. Initially, ARI resides in a "waiting state" and perceives its environment for pedestrians using the RGB-D camera mounted on its forehead. Upon detecting a pedestrian in front, ARI transitions to the "identify crossing indent state" to assess the indent of the pedestrian.



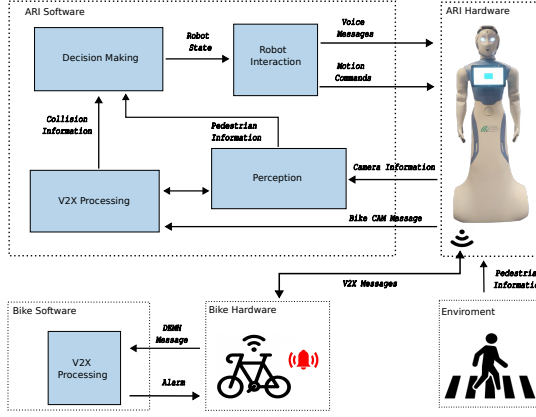


Fig. 6: Software architecture of our solution. The bike exchanges information with ARI robot through V2X and the robot software use it together with pedestrian information to generate actions for the robot.

For simplicity, we assume when the pedestrian in front is facing ARI always intends to cross the road, prompting ARI to directly move to “identify hazard state”. In this state, ARI checks for hazards - namely, approaching vehicle towards the pedestrian. ARI gathers and computes CAM from all surrounding vehicles within 400-meter range to identify potential threats. Upon identification of the danger, ARI enters the “react to hazard” in which it communicates with the pedestrian verbally (“stop”) and non-verbally (“hand gestures”) while transmitting a DENM “pedestrian in front” as a warning to the approaching vehicle. Additionally, the approaching vehicle can receive the ARI’s CAM for location awareness. ARI cycles between the “react to hazard” and “identify hazard state” until the hazard disappears (when the vehicle passes safely). When no hazards identified, ARI transitions to “crossing state”, signaling the pedestrian to cross the road using verbal (“you can cross”) and nonverbal (“hand gesture”) cues. Finally, ARI enters the “post interaction state” where the outcomes of the interaction are converted into relevant metrics and used to update decision-making parameters, allowing the system to refine itself. This iterative process ensures that each subsequent interaction results in improved performance before returning to the initial “waiting state,” repeating the whole sequence.

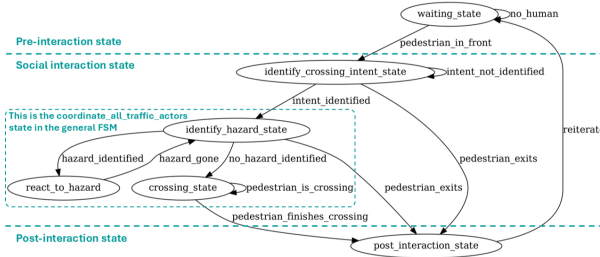


Fig. 7: State machine describing the interaction of the PoC.

#### D. Insights from virtual environment

Virtual Reality (VR) offers immersive simulations that allow stakeholders to experience and evaluate future robot

use cases in traffic scenarios, providing valuable insights into user interactions without compromising safety. Although VR has limitations in terms of realism and field of view, and requires significant effort to create complex environments, it remains a powerful tool for early-stage research. To minimize development efforts during initial phases, we employ 360-degree video recordings from a pedestrian’s perspective to illustrate intended pedestrian crossing scenario, recorded during lunchtime near the cafeteria at the Karlsruhe Institute of Technology (KIT). Preliminary observations revealed safety risks due to varied pedestrian crossing behaviors at this location. The 360-degree videos capture the experience from a pedestrian’s viewpoint, where a robot intervenes by blocking the pedestrian’s path with its arms to halt crossing. Once the vehicles have passed, the pedestrian continues crossing safely.

In addition to demonstrating the robot’s use case, we collect data to analyze pedestrian behavior and perceived safety. For example, head movements that are correlated with a pedestrian’s sense of safety, are tracked and analyzed within the virtual environment. The recordings include scenarios where the robot either intervenes or does not, allowing us to compare behavioral differences. Our hypothesis is that head movements can serve as an indicator of perceived safety, providing quantitative metrics for further analysis.

Combined with qualitative feedback through think-aloud protocols from VR participants, this approach enables us to refine the robot’s design and functionality for enhanced performance in real-world traffic situations.

In [4], we presented our VR demo to a scientific audience focused on Human-Computer Interaction. Our demo featured both the physical robot demonstrating real-world interactions and immersive VR videos that were displayed on external screens as well as through the Meta Quest 3 VR headset. The demo attracted approximately 50 attendees, with around 20 participants testing the virtual environment. Each participant was encouraged to provide feedback on the presented use case and potential future applications. The feedback, collected and summarized post-conference, was mostly positive. Participants were particularly interested in the use case we showcased and suggested additional scenarios for further exploration, such as school crossing guards, parking lots, and pedestrian-tram interactions in public spaces. Notably, none of the VR participants reported symptoms of motion sickness that was a positive surprise. While attendees appreciated the robot’s height, concerns were raised regarding its suitability for interactions with school children. Other participants disagreed that the height would be of concern for children due to their curiosity. Moreover, facial expressions were frequently mentioned as a key feature for enhancing the robot’s engagement with pedestrians. Based on this feedback, we infer that pedestrians may respond more actively if the robot’s design included dynamic facial features, such as varied mouth movements and eye contact aimed at the pedestrian. Concerns were raised about the robot’s gestures, particularly when they were not triggered in a timely manner. Attendees emphasized that the robot’s gestures must be synchronized with the traffic flow and pedestrian actions to ensure smooth and safe interactions. Delayed or mistimed gestures could lead to confusion or

reduced trust in the robot's functionality, especially in high-traffic or time-sensitive environments.

### E. Insights from proof-of-concept demonstrator

For our PoC we selected the same location at the KIT campus where the VR demo videos were taken. This site features a straightforward two-way single-lane road with a pedestrian priority area, enforcing low vehicle speeds. As KIT governs this location, it provides an ideal environment for experimentation without disrupting the public. Moreover, the simplicity of this setting significantly reduces scenario complexities. Therefore, these factors make it the optimal location to test our PoC.

As stated before, we employ ARI as our humanoid robot and an e-bike as the approaching vehicle. We integrated ARI with a V2X OBU module to enable communication with an e-bike similarly equipped with a V2X OBU. This integration allows ARI to receive CAM and DENM from the e-bike, and vice versa, within a range of approximately 400 meters. This CAM contains crucial data points, including station type, station ID, latitude, longitude, speed, and heading. etc.

For better evaluation of our PoC, we designate the pedestrian priority area in the location as the "Zone of Danger" (ZOD). Here, ARI is positioned along the center of its top border on the sidewalk to minimize disruption to road traffic, as illustrated in Fig. 9b.

To establish pedestrian crossing safety criteria, we define the ZOD relative to the position of ARI in the center of the top border:  $(x_{ari}, y_{ari})$ . The ZOD is represented as:

$$ZOD = \{(x, y) \mid x_{ari} - ll \leq x \leq x_{ari} + rl, \\ y_{ari} - lw \leq y \leq y_{ari} + uw\}. \quad (1)$$

where  $ll$  denotes the left length,  $rl$  is the right length,  $uw$  represents the upper width,  $lw$  signifies the lower width with respect to ARI. The measurements indicate that the pedestrian priority area has an approximate length of 60 meters and a width of 30 meters.

At the start of the PoC, ARI remains in the "waiting state" while observing the environment for any pedestrians using its forehead-mounted camera, as shown in Fig. 9b. Upon detecting a pedestrian standing in front, ARI transitions from the "waiting state" to "identify crossing state", as depicted in Fig. 9a. By utilizing the skeleton model of the pedestrian and measuring its body orientation relative to the ARI's base frame within a range of 2m, the intention of crossing is predicted, prompting the state machine to transition to the "identify hazard state".

In the "identify hazard state", ARI locates surrounding V2X-enabled vehicles by collecting and analyzing CAMs transmitted by their OBUs, each associated with a unique station ID. The approaching e-bike is identified with its OBU station ID. Upon identification, ARI calculates the trajectory of the e-bike at time  $t$ , represented as  $(x_{eb}(t), y_{eb}(t))$ , along with its initial identified position  $(x_{eb}(0), y_{eb}(0))$ , speed  $s$ , and heading angle  $h$  (in radians).

At each time step ( $t = n \cdot 1s$ , where  $n$  is a non-negative integer), ARI computes the position of the e-bike:

$$x_{eb}(t) = x_{eb}(0) + s \cdot t \cdot \cos(h), \\ y_{eb}(t) = y_{eb}(0) + s \cdot t \cdot \sin(h).$$

ARI then estimates the approaching e-bike's entry time  $t_{entry}$  and exit time  $t_{exit}$  into the predefined ZOD. This is achieved by determining when the position of the e-bike falls within the ZOD:

$$(x_{eb}(t), y_{eb}(t)) \in ZOD.$$

Using the equations for the e-bike's trajectory, solve for  $t$  satisfying the boundaries:

For x-coordinate:

$$t_{entry,x} = \frac{x_{ari} - ll - x_{eb}(0)}{s \cdot \cos(h)}, \quad t_{exit,x} = \frac{x_{ari} + rl - x_{eb}(0)}{s \cdot \cos(h)}$$

For y-coordinate:

$$t_{entry,y} = \frac{y_{ari} - lw - y_{eb}(0)}{s \cdot \sin(h)}, \quad t_{exit,y} = \frac{y_{ari} + uw - y_{eb}(0)}{s \cdot \sin(h)}$$

Combine the conditions:

$$t_{entry} = \max(t_{entry,x}, t_{entry,y}), \\ t_{exit} = \min(t_{exit,x}, t_{exit,y}).$$

Then, ARI analyzes the e-bike trajectory relative to the predefined ZOD. If the trajectory does not intersect the ZOD (indicated by  $t_{entry} > t_{exit}$ ), ARI deems the crossing safe. Consequently, it signals the pedestrian to cross with a hand gesture and the auditory cue "You can cross" (Fig. 8d).

Conversely, if the e-bike trajectory intersects the ZOD ( $t_{entry} \leq t_{exit}$ ) and  $t_{entry}$  is less than a predetermined threshold (5 seconds in this scenario, exceeding the typical pedestrian crossing time), ARI prevents the pedestrian from crossing by displaying a "stop" hand gesture and issuing a verbal warning, as illustrated in Fig. 8c. Subsequently, ARI transmits a DENM with a cause code "HumanPresenceOnTheRoad." This message is received by the e-bike's OBU and displayed on a display on the e-bike as a warning, as depicted in Fig. 9. Notably, this message serves solely as a warning without controlling the e-bike's speed or any other function.

Once the e-bike exits the ZOD, as determined by  $t_{entry} \geq t_{exit}$ , ARI transitions to "crossing state" and permits the pedestrian to cross and terminates the transmitted DENM. Notably, when the e-bike is within the ZOD,  $t_{entry}$  will be negative and  $t_{exit}$  will be positive, signifying an active danger situation.

Upon the successful crossing of the pedestrian, ARI transitions to the final "post interaction state," wherein the outcomes of the interaction are recorded and utilized to update decision-making parameters, thereby refining the system. Subsequently, ARI reverts to the initial "waiting state."

## V. CONCLUSION & OUTLOOK

In this work, we take a broader perspective on the requirements to successfully deploy social robots equipped with vehicular communication technology in the traffic system. Robots integrated into C-ITS can bring new capabilities to




Fig. 8: Illustration of the FSM of ARI. (a) "Waiting state" – ARI passively observes its environment. (b) "Identify crossing state" – ARI assesses the pedestrian's intent to cross. (c) "Identify hazard state" – An e-bike (marked by a red bag in the background) enters the ZOD, prompting ARI to signal a "stop" and transmit a DENM. (d) "Crossing state" – ARI permits pedestrian crossing with a hand gesture and terminates the transmitted DENM




Fig. 9: Pictures of the e-bike in the PoC scenario. (a) A rider operating the e-bike within the ZOD. (b) The LCD display installed on the e-bike presenting a "Pedestrian In Front" warning to the user based on the DENM transmitted by ARI.

enhance safety and efficiency in various scenarios. In robot-human interaction for pedestrian crossing, the robot can actively manage the interaction between pedestrians and vehicles, including e-bikes, by monitoring the speed and proximity of approaching vehicles and signaling them to slow down or by physically blocking the pedestrian if vehicles are moving too fast. We identify four key enablers (advanced perception, V2X, HRI and formalization methods) and give a short literature review of these key enablers necessary for such a system. We

demonstrate a PoC of the world-first social robot solution for traffic orchestration using V2X. For our PoC we integrate the first three key enablers to demonstrate the technical feasibility of our approach. While most of the components of our presented approach need refinement, our presented PoC provides an important and necessary step to develop and deploy such a system. Next steps include extending the approach with formal methods allowing to analyze traffic situations, improving the perception system to make more accurate predictions of VRUs' behavior and improve understandability of the used gesture set.

In the future robots could assist autonomous vehicles to find free parking spots, the robot can scout for available spaces and signal their locations to nearby vehicles, reducing the time it takes to search for parking. For ensuring pedestrian pathway safety, the robot can detect e-bikes encroaching on pedestrian areas and take action to slow down or block their movement, preventing potential collisions. As a road safety assistant, the robot can coordinate vehicle maneuvers in complex traffic scenarios by gathering real-time data from the collective perception system and issuing coordinated instructions to optimize traffic flow and prevent accidents.

## REFERENCES

- [1] W. Yue, C. Li, P. Duan, and F. R. Yu, "Revolution on wheels: A survey on the positive and negative impacts of connected and automated vehicles in era of mixed autonomy," *IEEE Internet of Things Journal*, vol. 10, no. 24, pp. 21 820–21 835, 2023.
- [2] B. Häfner, V. Bajpai, J. Ott, and G. A. Schmitt, "A survey on cooperative architectures and maneuvers for connected and automated vehicles," *IEEE Communications Surveys & Tutorials*, vol. 24, no. 1, pp. 380–403, 2022.
- [3] M. Bied, B. Bruno, and A. Vinel, "Autonomous vehicles as social agents: Vehicle to pedestrian communication from v2x, ehmi and hri perspectives," in *2024 20th International Conference on Wireless and Mobile Computing, Networking and Communications (WiMob)*. IEEE, 2024, pp. 86–91.
- [4] M. Schrapel, M. Bied, B. Bruno, and A. Vinel, "Experiencing social robots for traffic guidance using virtual reality videos," in *Mensch und Computer 2024 - Workshopband*. Gesellschaft für Informatik e.V., 2024.
- [5] O. A. Molina, E. Ronelöv, K. Boustedt, J. Blidkvist, and A. Vinel, "Protection of vulnerable road users using hybrid vehicular networks," in *2022 IEEE International Conference on Vehicular Electronics and Safety (ICVES)*, 2022, pp. 1–6.
- [6] Q. Delooz, A. Willecke, K. Garlichs, A.-C. Hagau, L. Wolf, A. Vinel, and A. Festag, "Analysis and evaluation of information redundancy mitigation for v2x collective perception," *IEEE Access*, vol. 10, pp. 47 076–47 093, 2022.
- [7] A. Clérigo, M. Schrapel, P. Teixeira, P. Rito, S. Sargento, and A. Vinel, "Safearecross: Augmented reality collision warnings and virtual traffic lights for pedestrian safety," in *Proceedings of the 16th International Conference on Automotive User Interfaces and Interactive Vehicular Applications*, ser. AutomotiveUI '24. New York, NY, USA: Association for Computing Machinery, 2024, p. 63–73. [Online]. Available: <https://doi.org/10.1145/3640792.3675734>
- [8] F. Ghaffar, "Controlling traffic with humanoid social robot," 2022. [Online]. Available: <https://arxiv.org/abs/2204.04240>
- [9] S. C. Kumaran, A. Oberlender, A. Grishko, B. Megidish, and H. Erel, "To cross or not-to-cross: A robotic object for mediating interactions between autonomous vehicles and pedestrians," in *2023 32nd IEEE International Conference on Robot and Human Interactive Communication (RO-MAN)*, 2023, pp. 285–292.
- [10] Q. Chen, Y. Chen, J. Zhu, G. De Luca, M. Zhang, and Y. Guo, "Traffic light and moving object detection for a guide-dog robot," *The Journal of Engineering*, vol. 2020, no. 13, pp. 675–678, 2020.
- [11] Y. W. Lee, "Study on evaluating applicability of road traffic safety moderator robot," *Advanced Science and Technology Letters*, vol. 100, pp. 39–42, 2015.

- [12] N. Mirnig, N. Perterer, G. Stollnberger, and M. Tscheligi, "Three Strategies for Autonomous Car-to-Pedestrian Communication: A Survival Guide," in *Comp. ACM/IEEE Int. Conf. Human-Robot Interaction (HRI)*. New York, NY, USA: ACM, 03 2017, pp. 209–210.
- [13] K. Holländer, A. Colley, C. Mai, J. Häkikilä, F. Alt, and B. Pflöging, "Investigating the influence of external car displays on pedestrians' crossing behavior in virtual reality," in *Proc. 21st Int. Conf. Hum.-Comp. Interact. Mob. Devices Serv. (MobileHCI)*. New York, NY, USA: ACM, 2019.
- [14] A. Najjar, H. Prakash, I. Tchappi, J. E. Ndamlabin Mboula, and Y. Mualla, "Towards a smart robot model for traffic signal management in developing countries," in *Proceedings of the 10th International Conference on Human-Agent Interaction*, 2022, pp. 333–336.
- [15] L. Gong, C. Gong, Z. Ma, L. Zhao, Z. Wang, X. Li, X. Jing, H. Yang, and C. Liu, "Real-time human-in-the-loop remote control for a life-size traffic police robot with multiple augmented reality aided display terminals," in *2017 2nd International conference on advanced robotics and mechatronics (ICARM)*. IEEE, 2017, pp. 420–425.
- [16] A. P. Dani, I. Salehi, G. Rotither, D. Trombetta, and H. Ravichandar, "Human-in-the-Loop Robot Control for Human-Robot Collaboration: Human Intention Estimation and Safe Trajectory Tracking Control for Collaborative Tasks," *IEEE Control Systems Magazine*, vol. 40, no. 6, pp. 29–56, Dec. 2020, conference Name: IEEE Control Systems Magazine. [Online]. Available: <https://ieeexplore.ieee.org/document/9259053>
- [17] C. Bartneck, T. Belpaeme, F. Eyssel, T. Kanda, M. Keijsers, and S. Šabanović, *Human-robot interaction: An introduction*. Cambridge University Press, 2024.
- [18] E. Roesler, D. Manzey, and L. Onnasch, "A meta-analysis on the effectiveness of anthropomorphism in human-robot interaction," *Science Robotics*, vol. 6, no. 58, p. eabj5425, 2021.
- [19] A. Gholamhosseinian and J. Seitz, "A comprehensive survey on cooperative intersection management for heterogeneous connected vehicles," *IEEE Access*, vol. 10, pp. 7937–7972, 2022.
- [20] R. Siegwart, I. R. Nourbakhsh, and D. Scaramuzza, *Introduction to Autonomous Mobile Robots*, 2nd ed. The MIT Press, 2011.
- [21] F. Camara, N. Bellotto, S. Coşar, D. Nathanael, M. Althoff, J. Wu, J. Ruenz, A. Dietrich, and C. W. Fox, "Pedestrian models for autonomous driving part i: Low-level models, from sensing to tracking," *IEEE Transactions on Intelligent Transportation Systems*, vol. 22, pp. 6131–6151, 2020. [Online]. Available: <https://api.semanticscholar.org/CorpusID:211506828>
- [22] M. Pechinger, G. Schröder, K. Bogenberger, and C. Markgraf, "Roadside infrastructure support for urban automated driving," *IEEE Transactions on Intelligent Transportation Systems*, vol. 24, no. 10, pp. 10 643–10 652, 2023.
- [23] Q. Delooy, A. Festag, A. Vinel, and S. C. Lobo, "Simulation-based performance optimization of v2x collective perception by adaptive object filtering," in *2023 IEEE Intelligent Vehicles Symposium (IV)*, 2023, pp. 1–8.
- [24] H. Van den Bossche, D. Fiems, and H. Bruneel, "Throughput and waiting-time analysis of an unsignalized t-intersection," *21ste European Conference on Operational Research EURO XXI*, 2006.
- [25] M. A. A. Boon, G. J. E. M. Janssen, J. S. H. van Leeuwen, and R. W. Timmerman, "Pollaczek contour integrals for the fixed-cycle traffic-light queue," *Queueing Systems*, vol. 91, no. 1–2, pp. 89–111, 2019.
- [26] R. W. Timmerman and M. A. A. Boon, "The fixed-cycle traffic-light queue with multiple lanes and temporary blockages," *Transportmetrica A-Transport Science*, vol. 20, no. 1, p. 36, 2024.
- [27] Q. Yang and J. Zhang, "Modelling the queues of connected and autonomous vehicles at signal-free intersections considering the correlated vehicle arrivals," *Journal of Computational Science*, vol. 82, 2024.
- [28] F. Macedo, P. Milheiro-Oliveira, A. Pacheco, and M. L. Simões, "Application of a particular class of Markov chains in the assessment of semi-actuated signalized intersections," in *Analytical and Stochastic Modelling Techniques and Applications: LNCS vol. 10378*. Springer, 2017, pp. 138–151.
- [29] H. Moradi, S. Sasaninejad, S. Wittevrongel, and J. Walraevens, "Proposal of an integrated platoon-based round-robin algorithm with priorities for intersections with mixed traffic flows," *IET Intelligent Transport Systems*, vol. 15, no. 9, pp. 1106–1118, 2021.
- [30] R. Haijema and J. van der Wal, "An MDP decomposition approach for traffic control at isolated signalized intersections," *Probability in the Engineering and Informational Sciences*, vol. 22, no. 4, pp. 587–602, 2008.
- [31] R. Haijema, E. M. Hendrix, and J. van der Wal, "Dynamic control of traffic lights," *Markov Decision Processes in Practice*, pp. 371–386, 2017.
- [32] T. A. Haddad, D. Hedjazi, and S. Aouag, "A deep reinforcement learning-based cooperative approach for multi-intersection traffic signal control," *Engineering Applications of Artificial Intelligence*, vol. 114, 2022.
- [33] Y. Shi, Y. Liu, Y. Qi, and Q. Han, "A control method with reinforcement learning for urban un-signalized intersection in hybrid traffic environment," *Sensors*, vol. 22, no. 3, 2022.
- [34] G. Han, Q. Zheng, L. Liao, P. Tang, Z. Li, and Y. Zhu, "Deep reinforcement learning for intersection signal control considering pedestrian behavior," *Electronics*, vol. 11, no. 21, 2022.
- [35] D. Terekhov, D. Down, and J. Beck, "Queueing-theoretic approaches for dynamic scheduling: A survey," *Surveys in Operations Research and Management Science*, vol. 19, pp. 105–129, 2014.
- [36] S. Asmussen and P. W. Glynn, *Stochastic Simulation: Algorithms and Analysis*, ser. Stochastic Modelling and Applied Probability. Springer, 2007, vol. 57.
- [37] K. Baker and D. Trietsch, *Principles of Sequencing and Scheduling*. John Wiley & Sons, 2009.
- [38] N. Kalra and S. M. Paddock, *Driving to Safety: How Many Miles of Driving Would It Take to Demonstrate Autonomous Vehicle Reliability?* Santa Monica, CA: RAND Corporation, 2016.
- [39] L. Chen and C. Englund, "Cooperative intersection management: A survey," *IEEE Trans. on Int. Transportation Systems*, vol. 17, no. 2, pp. 570–586, 2016.
- [40] K. E. Bekris, K. I. Tsianos, and L. E. Kavraki, "A decentralized planner that guarantees the safety of communicating vehicles with complex dynamics that replan online," in *IEEE/RSJ Int. Conf. on Intelligent Robots and Systems, Proc. IEEE*, 2007, pp. 3784–3790.
- [41] M. Schwammberger, "An abstract model for proving safety of autonomous urban traffic," *Theoretical Computer Science*, vol. 744, pp. 143–169, 2018. [Online]. Available: <https://doi.org/10.1016/j.tcs.2018.05.028>
- [42] B. Moszkowski, "A temporal logic for multilevel reasoning about hardware," *Computer*, vol. 18, no. 2, pp. 10–19, 1985.
- [43] G. V. Alves, L. Dennis, and M. Fisher, "A double-level model checking approach for an agent-based autonomous vehicle and road junction regulations," *Journal of Sensor and Actuator Networks*, vol. 10, no. 3, 2021. [Online]. Available: <https://www.mdpi.com/2224-2708/10/3/41>
- [44] M. Schwammberger and G. V. Alves, "Extending urban multi-lane spatial logic to formalise road junction rules," in *Proceedings Third Workshop on Formal Methods for Autonomous Systems, FMAS 2021, Virtual, October 21–22, 2021*, ser. EPTCS, M. Farrell and M. Luckcuck, Eds., vol. 348, 2021, pp. 1–19. [Online]. Available: <https://doi.org/10.4204/EPTCS.348.1>
- [45] M. Schwammberger and Q. Hamarneh, "It's safe to play while driving: From a spatial traffic logic towards traffic games," in *Bridging the Gap Between AI and Reality*, B. Steffen, Ed. Cham: Springer Nature Switzerland, 2025, pp. 277–290.
- [46] T. A. Henzinger, B. Horowitz, and R. Majumdar, "Rectangular hybrid games," in *CONCUR '99: Concurrency Theory, 10th International Conference, Eindhoven, The Netherlands, August 24–27, 1999, Proceedings*, ser. Lecture Notes in Computer Science, J. C. M. Baeten and S. Mauw, Eds., vol. 1664. Springer, 1999, pp. 320–335.
- [47] S. Chamideh, W. Tärneberg, and M. Kihl, "A safe and robust autonomous intersection management system using a hierarchical control strategy and v2i communication," *IEEE Systems Journal*, vol. 17, no. 1, pp. 50–61, 2023.
- [48] D. S. Syrdal, K. Dautenhahn, K. L. Koay, and M. L. Walters, "The negative attitudes towards robots scale and reactions to robot behaviour in a live human-robot interaction study," in *Proceedings of the 23rd convention of the society for the study of artificial intelligence and simulation of behaviour*. AISB, 2009, pp. 109–115. [Online]. Available: <https://api.semanticscholar.org/CorpusID:15335957>
- [49] C. Bartneck, D. Kulić, E. Croft, and S. Zoghbi, "Measurement instruments for the anthropomorphism, animacy, likeability, perceived intelligence, and perceived safety of robots," *International journal of social robotics*, vol. 1, pp. 71–81, 2009.
- [50] S. P. Saunderson and G. Nejat, "Persuasive robots should avoid authority: The effects of formal and real authority on persuasion in human-robot interaction," vol. 6, no. 58, p. eabd5186. [Online]. Available: <https://www.science.org/doi/10.1126/scirobotics.abd5186>
- [51] P. Robinette, W. Li, R. Allen, A. M. Howard, and A. R. Wagner, "Overtrust of robots in emergency evacuation scenarios," in *2016 11th ACM/IEEE International Conference on Human-Robot Interaction (HRI)*. IEEE, pp. 101–108. [Online]. Available: <http://ieeexplore.ieee.org/document/7451740/>





**Manuel Bied** is a postdoctoral researcher at the Karlsruhe Institute of Technology (KIT), Germany. He received his Ph.D. degree in robotics from Sorbonne University, France and his Master's and Bachelor's degree in Electrical Engineering and Information Technology from Technical University Darmstadt, Germany. His research interests include human-robot interaction, V2X, machine learning, and collective perception. In his work, he is focusing on the use of robots in traffic with the aim of increasing road safety.



**Alexey Rolich** (Student Member, IEEE) is PhD student in Department of Information Engineering, Electronics and Telecommunications at the University of Rome La Sapienza. He gained bachelor's and master's degrees at National Research University Higher School of Economics in Moscow, Russia. Research interests are focused on vehicular networks, medium access control protocols, cellular radio networks, simulations and performance evaluation.



**John Pravin Arockiasamy** is a doctoral candidate at the Karlsruhe Institute of Technology (KIT). He earned his Master's degree in Information Technology from the University of Stuttgart in 2024. His research focuses on improving safety for vulnerable road users, and enhancing communication between vehicles and robots using V2X technology. This work contributes to the development of cooperative autonomous systems that work effectively in real-world environments.



**Barbara Bruno** joined the Karlsruhe Institute of Technology in May 2023 as a Tenure Track Assistant Professor at the Institute for Anthropomatics and Robotics. She holds a M.Sc. degree and Ph.D. degree in Robotics from the University of Genoa, Italy. Upon completion of her PhD, she co-founded the start-up company Teseo, Italy, focusing on assistive technologies for older adults. In 2019-2023, she was a Postdoctoral Researcher and lab deputy head at the École Polytechnique Fédérale de Lausanne (EPFL), Switzerland. Her research interests lie in Socially Assistive Robotics and Human-Robot Interaction.



**Andy Flores Comeca** is a PhD Student at Karlsruhe Institute of Technology (KIT), Germany. He received his Bsc. degree in Electronics Engineering from Pontifical Catholic University of Peru (PUCP) and his M.Sc. degree Mechatronics from Technische Universität Ilmenau (TU-Ilmenau), Germany. His research fields are related to autonomous robots, human robot interaction and V2X communication.



**Maike Schwammberger** is an Assistant Professor at Karlsruhe Institute of Technology (KIT), Germany. She received her doctoral degree in computer science from Carl von Ossietzky University Oldenburg. Her research interests include the specification and analysis of various aspects of autonomous traffic maneuvers and making autonomous systems more understandable through self-explainability by generating and verifying explanations from system specifications.



**Maximilian Schrapel** is a postdoctoral researcher at the Karlsruhe Institute of Technology (KIT), Germany. He researches at the intersection of cooperative autonomous systems and vulnerable road users in intelligent, interconnected environments. His research is part of the Real World Lab Initiative, where novel V2X demonstrators are being developed to conduct experiments in realistic scenarios. He specializes in Cooperative Intelligent Transport Systems and connected e-bikes.



**Dieter Fiems** (Senior Member, IEEE) is a Full Professor with the Department of Telecommunications and Information Processing, Ghent University, Belgium. He received Ph.D. degree in engineering from Ghent University in 2004. His current research interests include various applications of stochastic processes for the performance analysis of communication networks. Particularly, he is interested in applications of queuing theory and branching processes in wireless networks.



**Victoria (Ya-Ting) Yang** is a PhD student in the Socially Assistive Robotics with Artificial Intelligence (SARAI) group at KIT. She holds Bachelor's and Master's degrees from the University of Waterloo, Canada. Her research focuses on enhancing robots' social interaction capabilities in dynamic, unstructured environments.



**Alexey Vinel** (Senior Member, IEEE) is a Full Professor with Karlsruhe Institute of Technology (KIT), Germany since 2022. Previously, he was a Full Professor with the University of Passau, Germany. Since 2015, he has been a Full Professor with Halmstad University, Sweden (currently part-time). He received the Ph.D. degree from Tampere University of Technology, Finland, in 2013. His areas of interests include vehicular communications and networking, cooperative autonomous driving, and future smart mobility solutions.