

# ReSAM: Refine, Requery, and Reinforce: Self-Prompting Point-Supervised Segmentation for Remote Sensing Images

M.Naseer Subhani

im.naseerr@gmail.com

## Abstract

Interactive segmentation models such as the Segment Anything Model (SAM) have demonstrated remarkable generalization on natural images, but it performs sub-optimally on remote sensing imagery (RSI) due to severe domain shift and the scarcity of dense annotations. To address this, we propose a self-prompting, point-supervised framework that adapts SAM to RSIs using only sparse point annotations. Our method employs a Refine–Requery–Reinforce loop, where coarse pseudo-masks are generated from initial points (Refine), improved with self-constructed box prompts (Requery), and embeddings are aligned across iterations to reduce confirmation bias (Reinforce). Without relying on full-mask supervision, our approach progressively enhances SAM’s segmentation quality and domain robustness through self-guided prompt adaptation. We evaluate our proposed method on three RSI benchmark datasets, including WHU, HRSID, and NWPU VHR-10, showing that our method consistently surpasses pretrained SAM and recent point-supervised segmentation methods. Our results demonstrate that self-prompting and semantic alignment provide an efficient path towards scalable, point-level adaptation of foundation segmentation models for remote sensing applications. Code is available at <https://github.com/MNaseerSubhani/ReSAM.git>.

## 1. Introduction

Annotating high resolution satellite imagery remains prohibitively expensive; a single 10k×10k image can contain thousands of fine grained objects. Nevertheless, accurate segmentation is crucial for applications such as agriculture management, urban planning, and environmental monitoring. Semantic segmentation of high resolution remote sensing images (RSIs) underpins these tasks.

However, training accurate segmentation models typically requires dense pixel wise annotations, which are extremely costly and time consuming to collect at a large

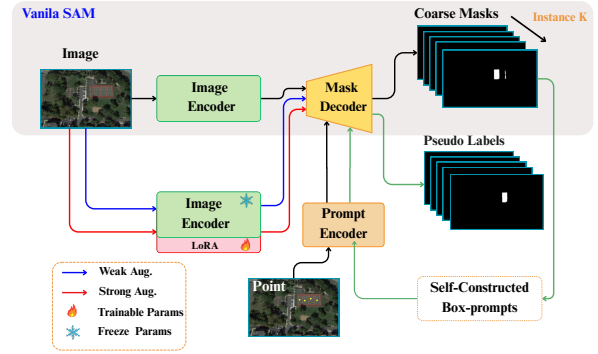


Figure 1. While Vanilla SAM depends on manual prompts (points and boxes), ReSAM introduces a self-prompting Refine–Requery–Reinforce (R<sup>3</sup>) loop that progressively refines coarse masks into prompted boxes and generates corresponding pseudo labels, enabling robust point level adaptation without dense supervision.

Table 1. **Pixel Leakage Analysis of SAM Model across Different Datasets.** This table reports the percentage of leaked pixels (overlap regions) on predicted outputs for each dataset and point-based prompting setup.

Dataset	1-Point	2-Point	3-Point
NWPU VHR-10 [4]	4.2%	7.8%	11.3%
WHU Building[11]	1.2%	4.7%	10.5%
HRSID-Inshore [31]	15.2%	18.6%	18.4%

scale [4, 6, 11, 20, 30, 31]. In contrast, point labels are far cheaper to obtain but inherently incomplete, lacking detailed object boundaries and spatial coverage [2]. The annotation bottleneck is exacerbated by the diverse nature of many satellite sensors, which further complicates the situation. Thus, there is a critical need for methods that can take advantage of point annotation to achieve precise segmentation on various RSI data.

Foundation models have recently reshaped visual understanding by enabling prompt-driven, task-agnostic

adaptation across diverse domains. Among them, the recently released Segment Anything Model (SAM) [13, 22] is a foundation model for image segmentation trained on billions of masks across millions of images. SAM’s promptable design (accepting points and boxes) and its impressive zero-shot capabilities on many natural image tasks[23, 26] make it a promising starting point for segmenting remote sensing images[18, 21, 35].

Early explorations [3, 7, 25, 36] have shown that SAM can generalize to aerial and orbital images: for instance, ROS-SAM [25] fine-tunes SAM with LoRA, enhances the mask decoder with multi-scale, boundary detail features, and redesigns the training and inference pipeline tailored to remote sensing imagery. RS-Prompter [3] learns to generate prompt embeddings for remote sensing categories, allowing SAM to produce semantically meaningful instance masks. However, SAM predicts each mask independently given its prompt, without awareness of other objects. Consequently, it may produce overlapping or fragmented masks in cluttered remote sensing scenes as shown in Fig. 2. Each prediction is locally accurate but globally inconsistent, which poses a fundamental limitation when segmenting densely packed RSI objects. Tab. 1 shows the overlap regions across each instance, highlighting pixel leakage, assuming that each pixel belongs to a single object. This information can guide mask refinement.

Hence, despite their methodological advances in adapting SAM to remote sensing domains, these methods remain fully supervised, requiring dense per-pixel segmentation labels. To address this, several methods [14, 37] have applied a self-training approach utilizing both box and point prompts, but point prompts remain the most efficient option for annotation, especially for densely packed objects in RSIs. Importantly, SAM’s mask decoder is vulnerable to semantic ambiguity when using only point clicks; a single point in a crowded scene can cause multiple nearby objects to merge into one mask. To address the aforementioned challenges, recent studies [15, 32, 33] have explored a self-training approach using point prompts as minimal supervision. Among them, PointSAM [15] advances this idea by introducing instance prototype alignment, demonstrating that point-supervised SAM can substantially outperform the original SAM on remote sensing datasets. However, such methods often rely on maintaining large prototype banks for feature alignment, which is memory intensive and scales poorly to large datasets. In contrast, we propose ReSAM, a self-prompting, point-supervised framework that converts sparse point input into informative box prompts and iteratively refines predictions through a Refine-Requery-Reinforce loop. This design enhances both instance consistency and domain robustness without requiring dense labels or a large memory load. We




Figure 2. Visualization of overlap regions where pixel leakage occurs across each instance; inference on SAM model.

emphasize that box prompts typically yield better results than point prompts, as they provide stronger spatial priors that guide the model toward precise object boundaries, while single points offer only coarse localization cues.

Furthermore, to mitigate inconsistency and reduce confirmation bias, we introduce a Soft Semantic Alignment (SSA), consists of intuition that objects occurring in similar visual context tend to share semantic structure. For example, boats commonly appear in open sea regions, building appears over ground urban textures, and cars tend to co-occur with road surfaces. This natural regularity implies that boxes regions for different images but depicting similar objects should have similar feature representation. Instead of static feature alignment as prototype banks, SSA maintains a rolling queue of mask embeddings and enforces a soft cosine-similarity constraint to align instance features across augmented views. This lightweight design encourages semantic consistency while avoiding the memory cost associated with prototype clustering, especially for large diverse datasets.

In summary, our contributions are as follows.

- **ReSAM**: A point-only self-prompting framework that iteratively converts sparse points into high quality box prompts via a closed loop Refine-Requery-Reinforce ( $R^3$ ) strategy, eliminating dense supervision.
- We introduce a Soft Semantic Alignment (SSA) strategy that aligns mask embeddings via a rolling queue and cosine similarity [34], ensuring semantic consistency across iterations while avoiding the heavy memory cost of prototype based methods.
- ReSAM achieves consistent improvements across WHU, HRSID, and NWPU VHR-10 datasets, outperforming vanilla SAM and prior point-supervised methods, demonstrating robust adaptation to diverse remote sensing domains.



## 2. Related Works

**SAM as Backbone Adaptation:** Vision foundation models like SAM have shown remarkable generalization due to large scale pretraining. The original Segment Anything Model [13] was trained on a large dataset and supports flexible prompts such as points and boxes. While SAM performs well on natural images, direct application to remote sensing images (RSIs) is limited by domain-specific characteristics like high resolution, variable scale, and object spatial diversity. To address this, several studies [7, 17, 19, 21, 29, 38, 40] have adapted SAM for remote sensing. For example, Zero-to-One-Shot [21] explored combining SAM with multimodal prompts, including language guidance, to segment aerial imagery with minimal manual input. SAM-DC [7] uses FastSAM’s [41] encoder to extract powerful features and a convolution on an adapter to focus on change-related ground objects. RS-SAM [38] incorporates multiscale feature fusion and an encoder adapter tailored for satellite imagery, which improved segmentation accuracy on high-resolution scenes. These works underline that, while SAM is a powerful backbone, careful adaptation is needed for domain shift in remote sensing imagery.

**Sparse Point Supervision:** Point-level supervision is an efficient strategy to reduce annotation costs in remote sensing, as annotators only click a few points per object [1, 2, 12]. However, sparse points do not provide a full contour of the object, making direct model training challenging. Several methods [9, 15, 28, 32] have leveraged SAM to generate a pseudo-mask from points. For example, PENet [2], which uses a SAM branch to expand point labels into a pseudo-mask via feature-similarity propagation. SAPNet [32] uses Multiple Instance Learning (MIL) to select semantically relevant mask proposals from SAM. PointSAM [15] introduces a self-training SAM that relies solely on point prompts, introducing negative prompt calibration and prototype alignment to correct noisy pseudo-labels. These studies highlight that sparse cues can be effectively leveraged, but careful strategies are needed to compensate for missing contour information.

**Self-Training with Embedding Alignment:** Self-training leverages pseudo-labels from unlabeled data to improve segmentation performance. In remote sensing, SAM’s zero-shot predictions from point approaches can serve as initial pseudo-labels, but naive self-training may propagate errors. Previous approaches [5, 15, 39] mitigate this with feature alignment and consistency regularization. ProDA [39] addresses the problem of noisy pseudo labels and dispersed target features. They utilize consistency across augmentation help from a tighter cluster in feature space, improving adaptation. WDASS

[5] designed asymmetric alignment to preserve target domain structure rather than forcing all features into the source domain distribution. PointSAM [15] also utilized features alignment across the target domain distribution. These methods achieve promising results but lack due to high memory costs for feature alignment, limited their approach to large target datasets. Our method simplifies this by Soft Semantic Alignment (SSA) strategy that maintains a queue of recent object embedding and enforcing similarity across views. Combined with high-confidence pseudo-masks selection, this ensures that the model learns from reliable signal while limiting error accumulation.

## 3. Methodology

### 3.1. Preliminaries

**Segment Anything Model:** [13] is a promptable image segmentation model. Given an input image  $I \in \mathbb{R}^{H \times W \times 3}$  and a user prompt  $p$  (e.g., point or box), SAM predicts a segmentation mask  $M \in [0, 1]^{H \times W}$ .

$$M = \phi_m(\phi_i(I; \theta_i), \phi_p(p; \theta_p); \theta_m) \quad (1)$$

where  $\phi_i$  is SAM’s encoder, a large Vision Transformer (ViT) pretrained on natural images;  $\phi_p$  is the prompt encoder; and  $\phi_m$  is the mask decoder.

**Weak–Strong Dual-View Setting:** Each training image  $I$  is augmented twice:

$$I_w = t_w(I), \quad I_s = t_s(I), \quad (2)$$

where  $t_w$  and  $t_s$  denote weak transformation that applies only small, safe horizontal flip, and strong transformations introduce much more aggressive change that contains color, brightness, contrast, and shadow, while keeping the object shape intact. The weak view  $I_w$  produces pseudo masks, which are then converted into self-prompts used to supervise strong view  $I_s$ :

$$\phi_m(\phi_i(I_w), \phi_p(p^*)) \approx \phi_m(\phi_i(I_s), \phi_p(p)), \quad (3)$$

where  $p^*$  denotes the self generated prompts.

**Low-Rank Adaptation (LoRA).** To efficiently adapt SAM to RSI domains, we employ **Low-Rank Adaptation (LoRA)** [10]. For a pretrained weight matrix  $\theta \in \mathbb{R}^{d_{\text{out}} \times d_{\text{in}}}$ , LoRA introduces low-rank updates and decomposes it into two low-rank matrices  $A$  and  $B$ .

$$\hat{\theta} = \theta + AB, \quad A \in \mathbb{R}^{d_{\text{out}} \times r}, \quad B \in \mathbb{R}^{r \times d_{\text{in}}}, \quad (4)$$

where  $r \ll \min(d_{\text{out}}, d_{\text{in}})$ . Only  $A$  and  $B$  are trainable, while  $\theta$  remains frozen. We inject LoRA

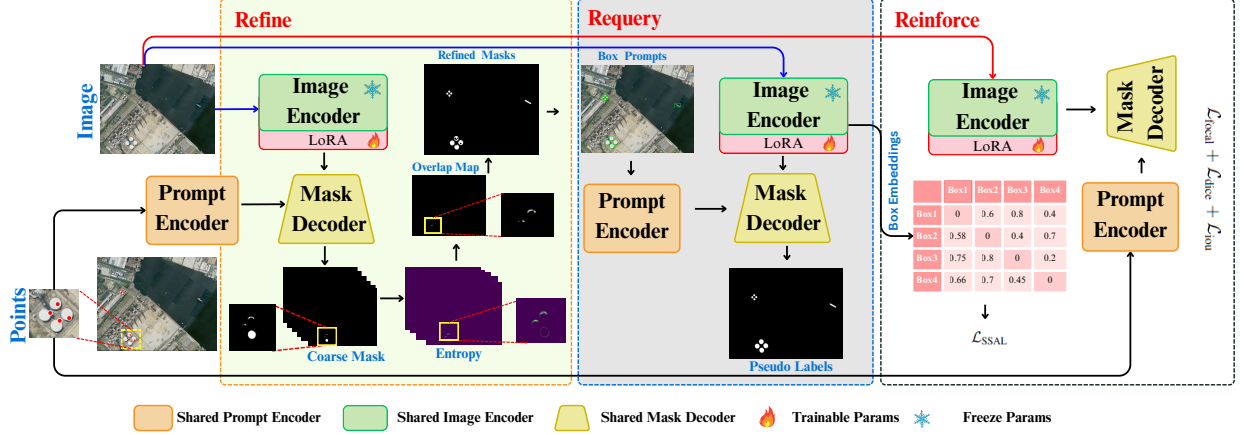


Figure 3. Overview of ReSAM. Weak views  $\rightarrow$  generate pseudo masks and self-prompts to iteratively refine SAM outputs. The pipeline includes **Refine** (clean instance masks), **Requery** (self-prompting), and **Reinforce** (Soft Semantic Alignment) with LoRA adaptation for domain-specific learning, input with strong view  $\rightarrow$ .

into the query, key, and value projections of SAM’s transformer blocks. This allows the model to capture domain-specific attention patterns while preserving the pretrained structure.

### 3.2. Overview of ReSAM

We propose **ReSAM (Refine, Requery, and Reinforce)**, a self-prompting, point-supervised segmentation framework that adapts SAM to diverse data such as RSI using only sparse point labels.

The ReSAM pipeline in Fig.3 comprises three main stages.

- **Refine:** Initial masks are generated from point prompts, filtered based on overlap between mask instances, and used to derive compact instance regions.
- **Requery:** The model automatically generates box prompts from these refined regions and re-queries SAM to obtain higher-quality masks.
- **Reinforce:** Instance level features are aligned across training iterations using Soft Semantic Alignment (SSA) to stabilize pseudo labels and mitigate drift.

### 3.3. Refine: Point-to-Region Initialization

Given a weakly augmented image  $I_w$ , ensuring invariance to simple transformations, and sparse point prompts  $P^+ = \{p_i\}$ , typically provided by weak supervision, the pretrained SAM generates masks  $\hat{M}^{(k)}$ :

$$\hat{M}^{(k)} = \Phi_m(\Phi_i(I_w), \Phi_p(P^+)). \quad (5)$$

For each instance  $k$ , given the probabilistic output of an instance segmentation model, each pixel  $(i, j)$  is associated with a  $K$  dimensional probability vector:

$$\hat{M}_{ij} = [\hat{M}_{ij}^{(1)}, \hat{M}_{ij}^{(2)}, \dots, \hat{M}_{ij}^{(K)}], \quad (6)$$

where  $\hat{M}_{ij}^{(k)} \in [0, 1]$  denotes the predicted probability of pixel  $(i, j)$  belonging to instance  $k$ .

We then calculate the Shannon entropy map for each instance:

$$H_{ij}^{(k)} = -[\hat{M}_{ij}^{(k)} \log(\hat{M}_{ij}^{(k)}) + (1 - \hat{M}_{ij}^{(k)}) \log(1 - \hat{M}_{ij}^{(k)})] \quad (7)$$

where  $H_{ij}^{(k)}$  is the entropy at spatial coordinates  $(i, j)$  for instance  $k$ , which is normalized to  $[0, 1]$ . This quantity captures the model’s uncertainty at each spatial location: low entropy indicates confident predictions, while high entropy indicates ambiguous pixels.

We then filter out most confident pixel using:

$$C_{ij}^{(k)} = \begin{cases} 1, & \text{if } \hat{M}_{ij}^{(k)}(1 - H_{ij}^{(k)}) > \epsilon, \\ 0, & \text{otherwise,} \end{cases} \quad k = 1, \dots, K \quad (8)$$

where  $\epsilon$  is a threshold controlling the trade off between precision and recall, and  $\hat{M}_{ij}$  defines confident pixels. We set  $\epsilon$  to 0.5.

Next, we remove overlapping pixels so that each pixel belongs to a single instance:

$$O_{ij} = \begin{cases} 1, & \text{if } \sum_{k=1}^K C_{ij}^{(k)} > 1, \\ 0, & \text{otherwise,} \end{cases} \quad (9)$$

$$M_{ij}^{\text{ref},(k)} = C_{ij}^{(k)}(1 - O_{ij}) \quad (10)$$

for  $k = 1 \dots K$ .

Where  $M_{ij}^{\text{ref},(k)}$  refined mask for instance  $k$  and  $O$  is overlap pixel map. This guarantees that each pixel contributes to only one instance, preventing cross-object leakage. The resulting masks are clean and instance-specific, suitable as region cues for requerying.

### 3.4. Requery: Self-Prompting with Box Generation

We employ a self-prompting mechanism that automatically requeries SAM using the pseudo masks generated during the refinement stage. For each instance  $M_{ij}^{\text{ref},(k)}$ , we compute its minimal enclosing bounding box:

$$B = \text{Box}(M_{ij}^{\text{ref},(k)}), \quad (11)$$

and use it as a new prompt  $P_B = \{B\}$  to re-query SAM under weak augmentation  $I_w$ :

$$M_p = \Phi_m(\Phi_i(I_w), \Phi_p(P_B)). \quad (12)$$

This self-prompting step effectively transforms uncertain point supervision and removes noise in pseudo-label generation into structured region queries, producing refined and context-aware masks that act as pseudo ground truth  $M_p$  for training.

### 3.5. Reinforce: Soft Semantic Alignment

Although re-querying improves spatial precision, it can amplify errors when pseudo labels are unstable. To mitigate this confirmation bias, we adopt a **Soft Semantic Alignment** (SSA) strategy, which regularizes instance feature embeddings across iterations.

Given the embeddings of objects from the current iteration, we first stack them into a memory queue  $q$  for each box prompts that contains embeddings from recent iterations. Let  $f_i$  denote the  $i$ -th embedding in the queue. We then compute pairwise cosine similarities among all embeddings in the queue:

$$S_{ij} = \frac{f_i^\top f_j}{\|f_i\| \|f_j\|}, \quad S_{ii} = 0, \quad (13)$$

where setting  $S_{ii} = 0$  avoids self-similarity. To control the sharpness of the similarity distribution, we apply a temperature scaling factor  $\tau$ :

$$p_{ij} = \frac{\exp(S_{ij}/\tau)}{\sum_{k \neq i} \exp(S_{ik}/\tau)}. \quad (14)$$

The Soft Semantic Alignment (SSA) loss then minimizes the discrepancy between embeddings weighted by their semantic affinity:

$$\mathcal{L}_{\text{SSAL}} = \frac{1}{N} \sum_i \sum_{j \neq i} (1 - S_{ij}) p_{ij} \quad (15)$$

By comparing each embedding against all others in the queue, SSA encourages semantically similar objects to maintain consistent representations, preventing feature drift across self-prompt iterations.

The memory queue not only stabilizes training, but also enables the model to consolidate semantic prototypes over time, ensuring robust learning even from imperfect pseudo-labels.

### 3.6. Total Objective

We optimize a composite loss that integrates segmentation and semantic stability. Overall, we minimize

$$\mathcal{L}_{\text{total}} = \alpha \mathcal{L}_{\text{focal}} + \mathcal{L}_{\text{dice}} + \mathcal{L}_{\text{iou}} + \beta \mathcal{L}_{\text{SSAL}}, \quad (16)$$

where  $\mathcal{L}_{\text{focal}}$ ,  $\mathcal{L}_{\text{dice}}$ , and  $\mathcal{L}_{\text{iou}}$  supervise pixel-wise mask quality, and  $\mathcal{L}_{\text{SSAL}}$  enforces cross-iteration feature consistency. We set the values of  $\alpha$  and  $\beta$  to 20 and 0.1.

## 4. Experiments and Results

### 4.1. Datasets

We evaluate our proposed method on multiple instance level remote sensing benchmark datasets using minimal point supervision. Our experiments demonstrate that self-prompting significantly improves the segmentation accuracy of SAM. We conduct experiments on three different datasets:

- **NWPU VHR-10**: dataset [4] consists of 800 very-high-resolution optical images (10 objects classes). Following prior work, we treat the problem as class-agnostic instance segmentation and use 520 images for training and 130 for testing which constitute a positive subset of this dataset.
- **HRSID**: dataset [31] is a SAR ship instance dataset focusing on inshore scenes with high clutter. We used 459 images for training purposes and 250 for testing images in the inshore split.
- **WHU**: dataset [11] is a large-scale building segmentation dataset with high spatial resolution (0.075m). We used the standard training/validation split provided with the dataset, which includes 4736 images for training and 1036 for testing.

### 4.2. Experimental Settings

**Annotation Protocol:** For all experiments, we use sparse point supervision only. We randomly sample positive and negative points from the ground truth (GT) mask for each instance (same as our baseline [15]). We experiment with 1, 2, and 3 points sampled per instance. An annotated full mask or box was not provided to the model during training.

**Baselines and Competitors:** We compare our method to several baselines for weakly supervised and recent point-based segmentation methods based on SAM. We compare our method with **Direct test** a pretrained SAM without adaptation, prompted with ground-truth points. **Self-Training** [16] uses student-teacher structure without any regularizers. **WeSAM** [37], **DePT** [8] and **Tribe** [27] representative source-free domain adaptation methods that utilized prompt-based direction feeding during training without source data. **PointSAM**

Table 2. **Comparison of baseline methods on the NWPU VHR-10 test set.** Best results are shown in **blue bold**, and second-best in **lighter blue**.

Method	SAM-based						SAM2-based					
	1-Point		2-Point		3-Point		1-Point		2-Point		3-Point	
	IoU	F1	IoU	F1	IoU	F1	IoU	F1	IoU	F1	IoU	F1
Direct test [13]	58.06	68.80	63.93	74.92	60.98	71.95	58.28	69.43	62.68	73.87	61.76	73.39
Self-Training [16]	63.94	74.11	65.34	76.05	60.47	71.94	59.62	70.38	63.63	74.36	61.86	73.27
DePT [8]	64.97	74.47	67.13	74.35	64.92	75.82	58.85	69.22	63.98	75.28	63.62	74.58
Tribe [27]	64.27	73.79	64.56	75.60	60.84	71.39	61.59	71.86	65.54	76.05	67.02	77.76
WeSAM [37]	64.85	75.28	64.86	76.00	66.03	76.73	58.89	70.32	69.77	79.83	67.24	78.35
PointSAM [15]	66.66	76.03	67.03	77.42	67.98	78.57	62.26	73.66	70.00	80.22	69.05	80.27
<b>ReSAM (Ours)</b>	<b>68.65</b>	<b>77.87</b>	<b>70.47</b>	<b>80.14</b>	<b>71.66</b>	<b>81.26</b>	<b>64.28</b>	<b>75.42</b>	<b>71.25</b>	<b>82.15</b>	<b>71.52</b>	<b>82.56</b>
Supervised [15]	78.73	86.74	80.88	88.58	81.12	88.79	81.76	88.48	83.14	90.11	83.41	90.32

Table 3. **Comparison of baseline methods on the WHU test set.** Best results are shown in **blue bold**, and second-best in **lighter blue**.

Method	SAM-based						SAM2-based					
	1-Point		2-Point		3-Point		1-Point		2-Point		3-Point	
	IoU	F1	IoU	F1	IoU	F1	IoU	F1	IoU	F1	IoU	F1
Direct test [13]	61.03	70.69	65.10	74.76	59.71	69.46	59.97	70.79	65.79	76.31	62.45	73.01
Self-Training [16]	64.91	73.99	68.49	77.57	59.57	69.35	65.01	75.38	68.60	78.60	68.74	77.43
DePT [8]	71.31	79.41	73.69	81.21	73.53	81.47	69.52	77.86	74.33	82.27	73.91	81.88
Tribe [27]	65.55	74.61	71.17	79.56	69.14	77.81	66.67	76.16	72.00	80.81	72.58	81.53
WeSAM [37]	66.29	75.12	74.09	82.07	69.91	78.45	66.16	75.86	72.02	81.08	74.23	82.79
PointSAM [15]	72.63	80.39	76.47	84.10	77.54	85.23	73.69	81.21	76.95	84.55	75.16	83.91
<b>ReSAM (Ours)</b>	<b>73.43</b>	<b>81.25</b>	<b>77.18</b>	<b>85.84</b>	76.14	83.87	<b>74.54</b>	<b>83.75</b>	<b>77.56</b>	<b>86.35</b>	74.15	81.89
Supervised [15]	77.15	84.55	79.73	86.78	80.54	87.49	78.75	85.97	80.40	87.50	88.18	88.70

[15] employs Prototype-based self-training method that uses FINCH[24] clustering and negative prompt calibration. Additionally, we also report the **Supervised upper bound** of Full-mask finetuning (LoRA) to indicate the upper limit.

**Metrics** We report mIoU and F1 as our metrics. mIoU is calculated from the GT segmentation mask and the predicted mask of each instance.

**Backbone:** We build on the SAM[13] ViT-B image encoder and Hiera-B+ from SAM2 [22].

**Implementation Details:** We fine-tune the LoRA module of SAM image encoder with rank=4. Only LoRA parameters were updated with Adam optimizer

across all experiments. To validate our method with limited resources, training is performed with learning rate of  $5 \times 10^{-4}$ , weight decay  $1 \times 10^{-4}$  on RTX 3060 with a batch size of 1. An instance embedding queue  $q$  (FIFO) of length 32 is maintained. Embedding features are L2-normalized before being pushed to the queue. Following the augmented strategy in [37] we apply both strong and weak augmentations for better domain adaptation. To maintain the soft alignment of top instance object embedding, we set  $\tau$  to 0.05.

### 4.3. Quantitative Results

Tables 2–4 compare ReSAM with state-of-the-art prompt-based segmentation methods on the NWPU VHR-10, WHU, and HRSID-Inshore datasets. ReSAM consistently outperforms SAM- and SAM2-based base-



Table 4. Comparison of baseline methods on the HRSID-Inshore test set. Best results are shown in **blue bold**, and second-best in **lighter blue**.

Method	SAM-based						SAM2-based					
	1-Point		2-Point		3-Point		1-Point		2-Point		3-Point	
	IoU	F1	IoU	F1	IoU	F1	IoU	F1	IoU	F1	IoU	F1
Direct test [13]	46.56	56.06	37.80	48.34	28.32	37.57	35.40	46.14	37.26	49.07	34.89	46.75
Self-Training [16]	47.44	58.92	38.90	49.99	29.19	39.19	37.39	47.56	44.14	56.42	42.46	54.99
DePT [8]	50.19	58.74	43.52	55.58	34.73	46.08	<b>55.18</b>	<b>67.86</b>	54.76	68.04	54.13	67.17
Tribe [27]	51.22	61.43	42.32	53.39	32.61	42.77	42.12	55.12	46.51	59.90	39.19	51.11
WeSAM [37]	50.50	62.53	41.95	53.58	35.51	46.54	47.61	60.02	47.70	60.77	45.30	59.06
PointSAM [15]	<b>56.06</b>	<b>68.38</b>	<b>57.79</b>	<b>70.50</b>	<b>59.37</b>	<b>72.43</b>	52.45	65.11	<b>55.79</b>	<b>68.82</b>	<b>58.83</b>	<b>71.98</b>
<b>ReSAM (Ours):</b>	<b>58.75</b>	<b>71.09</b>	<b>54.59</b>	<b>66.15</b>	<b>42.59</b>	<b>54.66</b>	<b>56.15</b>	<b>69.23</b>	<b>57.65</b>	<b>70.41</b>	<b>55.71</b>	<b>68.41</b>
Supervised [15]	63.29	75.32	65.89	77.65	66.70	78.50	67.45	78.56	70.83	81.61	71.72	82.42




Figure 4. Qualitative results on the NWPU, WHU and HRSID remote sensing dataset. The column from left to right show the input image with points, full labeled ground truth, Direct test on SAM and with our baseline methods. Our proposed method ReSAM demonstrates boundary accuracy and continuity compared to baselines, especially in complex and detailed regions.

lines, demonstrating strong generalization and effective pseudo-label adaptation. On NWPU VHR-10, it surpasses all competitors, with gains up to +2.0 IoU and

+1.8 F1 over PointSAM, and performance improves steadily from 1- to 3-point inputs, narrowing the gap with fully supervised models to under 12 IoU points.

On WHU, ReSAM achieves top results in most settings, particularly under 2-point prompts, though 3-point SAM2 slightly reduces precision due to redundant spatial priors. On HRSID-Inshore, single-point performance is highest, but multi-point prompts show instability, which is likely caused by cluttered backgrounds and small objects. Overall, ReSAM delivers consistent gains across datasets, validating its refined pseudo-label generation and re-prompting strategy.

## 5. Ablation Studies

**Effect of Overlap Suppression** The ablation results in Table 5 show that each component of our framework contributes to suppressing overlapping or ambiguous masks. Self-training provides an initial improvement over the Direct SAM, but adding Requery yields a larger gain by repeatedly resolving uncertain regions and reducing boundary conflicts. SSA offers a complementary boost by enforcing softer semantic consistency in feature space, which helps prevent redundant predictions. Fine-tuning with LoRA further stabilizes these corrections, outperforming Adapter and LayerNorm-based alternatives. The full ReSAM model, which combines Requery, SSA, and LoRA, achieves the highest mIoU (73.4%, +13.4) on WHU dataset, especially for 1 point prompts, demonstrating that spatial requerying, semantic alignment, and efficient parameter tuning jointly produce stronger overlap suppression and more stable final masks.

Table 5. The effect of core components (WHU dataset, 1-point prompt). The  $\Delta$  column shows improvement in mIoU compared to the baseline.

Variant	mIoU	$\Delta$
Baseline (Direct SAM)	61.0	–
+ Self-Training only	64.9	+3.9
+ Self-Training + Requery (no SSA)	69.4	+8.4
+ Self-Training + SSA (no Requery)	69.1	+8.1
Full w/o LoRA (Adapter)	71.2	+10.2
Full w/o Memory Queue	72.8	+11.8
Full ReSAM (R <sup>3</sup> )	<b>73.4</b>	<b>+13.4</b>

**Importance of Semantic Consistency** To evaluate the effectiveness of the proposed Semantic Spatial Alignment (SSA) module, we performed an ablation study on the HRSID and WHU datasets over the first five training epochs. As shown in Fig. 5, integrating SSA consistently improves segmentation performance on both benchmarks. On HRSID, the model with SSA achieves higher mIoU at every epoch, increasing from 46.8% to 58.4%, whereas the baseline without SSA

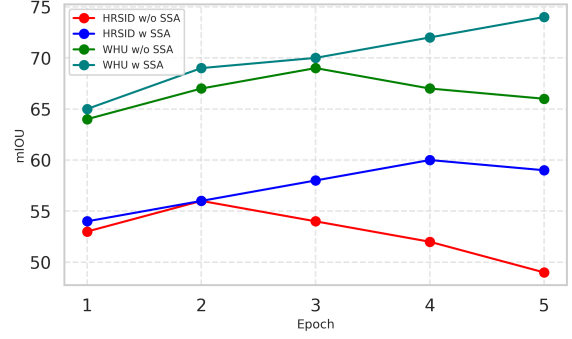


Figure 5. Ablation results of the proposed Soft Semantic Alignment (SSA) module on HRSID and WHU. SSA consistently improves mIoU across epochs, showing better feature alignment and more stable performance compared to the w/o SSA.

plateaus around 55% and even declines after epoch 3. This demonstrates that SSA effectively mitigates feature misalignment, leading to more stable optimization. A similar trend is observed on WHU: adding SSA boosts performance from 61.0% to 73.4%, outperforming the w/o SSA setting which saturates near 69.4%. The sharper improvement on WHU indicates that SSA particularly benefits datasets with large scale structural variations by enforcing better spatial–semantic consistency. Overall, these results confirm that SSA provides a robust enhancement to feature alignment and yields consistent gains in segmentation accuracy across datasets.

## 6. Conclusion

We present ReSAM, a self-prompting, point-supervised framework that converts sparse point annotations into high quality box prompts through an iterative Re-fine–Requery–Reinforce (R<sup>3</sup>) loop. Coupled with Soft Semantic Alignment (SSA), ReSAM ensures semantic consistency while avoiding dense supervision and heavy memory costs. Experiments on WHU, HRSID, and NWPU VHR-10 demonstrate robust adaptation and improved segmentation over vanilla SAM and prior point supervised methods.

**Limitation and Future work** ReSAM performs best when the iterative loop is well tuned, but its effectiveness can decrease for irregularly shaped objects, particularly if the baseline model already struggles on the target dataset. Additionally, our method faces challenges in the 3-point adaptation, where performance degrades noticeably. We believe this is linked to SAM’s inherent limitation when dealing with densely distributed objects, which restricts the effectiveness of sparse point supervision and needed to investigate further.

## References

- [1] Amy Bearman, Olga Russakovsky, Vittorio Ferrari, and Li Fei-Fei. What's the point: Semantic segmentation with point supervision. In *European conference on computer vision*, pages 549–565. Springer, 2016. 3
- [2] Sixian Chan, Wangjie Zhou, Yanjing Lei, Chao Li, Jie Hu, and Feng Hong. Sparse point annotations for remote sensing image segmentation. *Scientific Reports*, 15(1): 27347, 2025. 1, 3
- [3] Keyan Chen, Chenyang Liu, Hao Chen, Haotian Zhang, Wenyan Li, Zhengxia Zou, and Zhenwei Shi. Rsprompter: Learning to prompt for remote sensing instance segmentation based on visual foundation model. *IEEE Transactions on Geoscience and Remote Sensing*, 62:1–17, 2024. 2
- [4] Gong Cheng, Peicheng Zhou, and Junwei Han. Learning rotation-invariant convolutional neural networks for object detection in vhr optical remote sensing images. *IEEE transactions on geoscience and remote sensing*, 54(12): 7405–7415, 2016. 1, 5
- [5] Anurag Das, Yongqin Xian, Dengxin Dai, and Bernt Schiele. Weakly-supervised domain adaptive semantic segmentation with prototypical contrastive learning. In *Proceedings of the IEEE/CVF Conference on Computer Vision and Pattern Recognition*, pages 15434–15443, 2023. 3
- [6] Ilke Demir, Krzysztof Koperski, David Lindenbaum, Guan Pang, Jing Huang, Saikat Basu, Forest Hughes, Devis Tuia, and Ramesh Raskar. Deepglobe 2018: A challenge to parse the earth through satellite images. In *The IEEE Conference on Computer Vision and Pattern Recognition (CVPR) Workshops*, 2018. 1
- [7] Lei Ding, Kun Zhu, Daifeng Peng, Hao Tang, Kuiwu Yang, and Lorenzo Bruzzone. Adapting segment anything model for change detection in vhr remote sensing images. *IEEE Transactions on Geoscience and Remote Sensing*, 62:1–11, 2024. 2, 3
- [8] Yunhe Gao, Xingjian Shi, Yi Zhu, Hao Wang, Zhiqiang Tang, Xiong Zhou, Mu Li, and Dimitris N Metaxas. Visual prompt tuning for test-time domain adaptation. *arXiv preprint arXiv:2210.04831*, 2022. 5, 6, 7
- [9] Zonghao Guo, Fang Wan, Mingxiang Liao, Yidan Zhang, and Qixiang Ye. Discriminatively matched part tokens for pointly supervised instance segmentation. *International Journal of Computer Vision*, pages 1–18, 2025. 3
- [10] Edward J Hu, Yelong Shen, Phillip Wallis, Zeyuan Allen-Zhu, Yuanzhi Li, Shean Wang, Lu Wang, Weizhu Chen, et al. Lora: Low-rank adaptation of large language models. *ICLR*, 1(2):3, 2022. 3
- [11] Shunping Ji, Shiqing Wei, and Meng Lu. Fully convolutional networks for multisource building extraction from an open aerial and satellite imagery data set. *IEEE Transactions on geoscience and remote sensing*, 57(1): 574–586, 2018. 1, 5
- [12] Beomyoung Kim, Joonhyun Jeong, Dongyoon Han, and Sung Ju Hwang. The devil is in the points: Weakly supervised instance segmentation via point-guided mask representation. In *Proceedings of the IEEE/CVF Conference on Computer Vision and Pattern Recognition*, pages 11360–11370, 2023. 3
- [13] Alexander Kirillov, Eric Mintun, Nikhila Ravi, Hanzi Mao, Chloe Rolland, Laura Gustafson, Tete Xiao, Spencer Whitehead, Alexander C Berg, Wan-Yen Lo, et al. Segment anything. In *Proceedings of the IEEE/CVF International Conference on Computer Vision*, pages 4015–4026, 2023. 2, 3, 6, 7
- [14] Aishik Konwer, Zhijian Yang, Erhan Bas, Cao Xiao, Praatek Prasanna, Parminder Bhatia, and Taha Kass-Hout. Enhancing sam with efficient prompting and preference optimization for semi-supervised medical image segmentation. In *Proceedings of the Computer Vision and Pattern Recognition Conference*, pages 20990–21000, 2025. 2
- [15] Nanqing Liu, Xun Xu, Yongyi Su, Haojie Zhang, and Heng-Chao Li. Pointsam: Pointly-supervised segment anything model for remote sensing images. *IEEE Transactions on Geoscience and Remote Sensing*, 2025. 2, 3, 5, 6, 7
- [16] YC Liu, CY Ma, Z He, CW Kuo, K Chen, P Zhang, B Wu, Z Kira, and P Vajda. Unbiased teacher for semi-supervised object detection. arxiv 2021. *arXiv preprint arXiv:2102.09480*. 5, 6, 7
- [17] Zhuoran Liu, Zizhen Li, Ying Liang, Claudio Persello, Bo Sun, Guangjun He, and Lei Ma. Rsp-sam: A remote sensing image panoptic segmentation method based on sam. *Remote Sensing*, 16(21):4002, 2024. 3
- [18] Muying Luo, Tao Zhang, Shiqing Wei, and Shunping Ji. Sam-rsis: Progressively adapting sam with box prompting to remote sensing image instance segmentation. *IEEE Transactions on Geoscience and Remote Sensing*, 2024. 2
- [19] Xianping Ma, Qianqian Wu, Xingyu Zhao, Xiaokang Zhang, Man-On Pun, and Bo Huang. Sam-assisted remote sensing imagery semantic segmentation with object and boundary constraints. *IEEE Transactions on Geoscience and Remote Sensing*, 2024. 3
- [20] Emmanuel Maggiori, Yuliya Tarabalka, Guillaume Charpiat, and Pierre Alliez. Can semantic labeling methods generalize to any city? the inria aerial image labeling benchmark. In *2017 IEEE International geoscience and remote sensing symposium (IGARSS)*, pages 3226–3229. IEEE, 2017. 1
- [21] Lucas Prado Osco, Qiusheng Wu, Eduardo Lopes De Lemos, Wesley Nunes Gonçalves, Ana Paula Marques Ramos, Jonathan Li, and José Marcato Junior. The segment anything model (sam) for remote sensing applications: From zero to one shot. *International Journal of Applied Earth Observation and Geoinformation*, 124: 103540, 2023. 2, 3
- [22] Nikhila Ravi, Valentin Gabeur, Yuan-Ting Hu, Ronghang Hu, Chaitanya Ryali, Tengyu Ma, Haitham Khedr, Roman Rädle, Chloe Rolland, Laura Gustafson, et al. Sam 2: Segment anything in images and videos. *arXiv preprint arXiv:2408.00714*, 2024. 2, 6



- [23] Saikat Roy, Tassilo Wald, Gregor Koehler, Maximilian R Rokuss, Nico Disch, Julius Holzschuh, David Zimmerer, and Klaus H Maier-Hein. Sam. md: Zero-shot medical image segmentation capabilities of the segment anything model. *arXiv preprint arXiv:2304.05396*, 2023. 2
- [24] Saquib Sarfraz, Vivek Sharma, and Rainer Stiefelhagen. Efficient parameter-free clustering using first neighbor relations. In *Proceedings of the IEEE/CVF conference on computer vision and pattern recognition*, pages 8934–8943, 2019. 6
- [25] Zhe Shan, Yang Liu, Lei Zhou, Cheng Yan, Heng Wang, and Xia Xie. Ros-sam: High-quality interactive segmentation for remote sensing moving object. In *Proceedings of the Computer Vision and Pattern Recognition Conference*, pages 3625–3635, 2025. 2
- [26] Peilun Shi, Jianing Qiu, Sai Mu Dalike Abaxi, Hao Wei, Frank P-W Lo, and Wu Yuan. Generalist vision foundation models for medical imaging: A case study of segment anything model on zero-shot medical segmentation. *Diagnostics*, 13(11):1947, 2023. 2
- [27] Yongyi Su, Xun Xu, and Kui Jia. Towards real-world test-time adaptation: Tri-net self-training with balanced normalization. In *Proceedings of the AAAI Conference on Artificial Intelligence*, pages 15126–15135, 2024. 5, 6, 7
- [28] Chufeng Tang, Lingxi Xie, Gang Zhang, Xiaopeng Zhang, Qi Tian, and Xiaolin Hu. Active pointly-supervised instance segmentation. In *European Conference on Computer Vision*, pages 606–623. Springer, 2022. 3
- [29] Di Wang, Jing Zhang, Bo Du, Minqiang Xu, Lin Liu, Dacheng Tao, and Liangpei Zhang. Samrs: Scaling-up remote sensing segmentation dataset with segment anything model. *Advances in Neural Information Processing Systems*, 36:8815–8827, 2023. 3
- [30] Syed Waqas Zamir, Aditya Arora, Akshita Gupta, Salman Khan, Guolei Sun, Fahad Shahbaz Khan, Fan Zhu, Ling Shao, Gui-Song Xia, and Xiang Bai. isaid: A large-scale dataset for instance segmentation in aerial images. In *Proceedings of the IEEE/CVF conference on computer vision and pattern recognition workshops*, pages 28–37, 2019. 1
- [31] Shunjun Wei, Xiangfeng Zeng, Qizhe Qu, Mou Wang, Hao Su, and Jun Shi. Hrsid: A high-resolution sar images dataset for ship detection and instance segmentation. *Ieee Access*, 8:120234–120254, 2020. 1, 5
- [32] Zhaoyang Wei, Pengfei Chen, Xuehui Yu, Guorong Li, Jianbin Jiao, and Zhenjun Han. Semantic-aware sam for point-prompted instance segmentation. In *Proceedings of the IEEE/CVF conference on computer vision and pattern recognition*, pages 3585–3594, 2024. 2, 3
- [33] Xin-Jian Wu, Ruisong Zhang, Jie Qin, Shijie Ma, and Cheng-Lin Liu. Wps-sam: Towards weakly-supervised part segmentation with foundation models. In *European Conference on Computer Vision*, pages 314–333. Springer, 2024. 2
- [34] Peipei Xia, Li Zhang, and Fanzhang Li. Learning similarity with cosine similarity ensemble. *Information sciences*, 307:39–52, 2015. 2
- [35] Zhiyuan Yan, Junxi Li, Xuexue Li, Ruixue Zhou, Wenkai Zhang, Yingchao Feng, Wenhui Diao, Kun Fu, and Xian Sun. Ringmo-sam: A foundation model for segment anything in multimodal remote-sensing images. *IEEE Transactions on Geoscience and Remote Sensing*, 61:1–16, 2023. 2
- [36] Hui Yang, Zhipeng Jiang, Yaobo Zhang, Yanlan Wu, Heng Luo, Peng Zhang, and Biao Wang. A high-resolution remote sensing land use/land cover classification method based on multi-level features adaptation of segment anything model. *International Journal of Applied Earth Observation and Geoinformation*, 141:104659, 2025. 2
- [37] Haojie Zhang, Yongyi Su, Xun Xu, and Kui Jia. Improving the generalization of segmentation foundation model under distribution shift via weakly supervised adaptation. In *Proceedings of the IEEE/CVF Conference on Computer Vision and Pattern Recognition*, pages 23385–23395, 2024. 2, 5, 6, 7
- [38] Jie Zhang, Yunxin Li, Xubing Yang, Rui Jiang, and Li Zhang. Rsam-seg: A sam-based model with prior knowledge integration for remote sensing image semantic segmentation. *Remote Sensing*, 17(4):590, 2025. 3
- [39] Pan Zhang, Bo Zhang, Ting Zhang, Dong Chen, Yong Wang, and Fang Wen. Prototypical pseudo label denoising and target structure learning for domain adaptive semantic segmentation. In *Proceedings of the IEEE/CVF conference on computer vision and pattern recognition*, pages 12414–12424, 2021. 3
- [40] Yu Zhang, Xin Wang, Jingye Cai, and Qun Yang. Mw-sam: Mangrove wetland remote sensing image segmentation network based on segment anything model. *IET Image Processing*, 18(14):4503–4513, 2024. 3
- [41] Xu Zhao, Wenchao Ding, Yongqi An, Yinglong Du, Tao Yu, Min Li, Ming Tang, and Jinqiao Wang. Fast segment anything. *arXiv preprint arXiv:2306.12156*, 2023. 3