

# Online Object-Level Semantic Mapping for Quadrupeds in Real-World Environments

Emad Razavi  
*Dynamic Legged Systems*  
*Istituto Italiano di Tecnologia*  
*DIBRIS, University of Genova*  
Genoa, Italy  
5782734@studenti.unige.it

Angelo Bratta  
*Dynamic Legged Systems*  
*Istituto Italiano di Tecnologia*  
Genoa, Italy  
angelo.bratta@iit.it

João Carlos Virgolino Soares  
*Dynamic Legged Systems*  
*Istituto Italiano di Tecnologia*  
Genoa, Italy  
joao.virgolino@iit.it

Carmine Recchiuto  
*RICE lab*  
*University of Genova*  
Genoa, Italy  
carmine.recchiuto@unige.it

Claudio Semini  
*Dynamic Legged Systems*  
*Istituto Italiano di Tecnologia*  
Genoa, Italy  
claudio.semini@iit.it

**Abstract**—We present an online semantic object mapping system for a quadruped robot operating in real indoor environments, turning sensor detections into named objects in a global map. During a run, the mapper integrates range geometry with camera detections, merges co-located detections within a frame, and associates repeated detections into persistent object instances across frames. Objects remain in the map when they are out of view, and repeated sightings update the same instance rather than creating duplicates. The output is a compact object layer that can be queried (class, pose, and confidence), is integrated with the occupancy map and readable by a planner. In on-robot tests, the layer remained stable across viewpoint changes.

**Index Terms**—mapping, quadruped robots, semantic mapping, object detection

## I. INTRODUCTION

Accurate mapping is fundamental for autonomous navigation. In complex environments featuring uneven terrain, low friction, gaps or stairs, wheeled robots struggle, while bipedal robots are usually unstable and slow. Quadrupeds, however, offer advantages in mobility and stability in such scenarios [1].

In these settings, navigation goals are often tied to objects rather than geometric locations, e.g., “find the door”, “go to the toolbox”, or “stop by the charger.” A purely geometric map could be insufficient in such scenarios. Object-level semantics can help a planner decide where to go [4].

Earlier work showed that maps can combine geometry with object and location labels, giving planners a representation they can query directly for tasks like “go to the kitchen” [2], [3]. Learning-based methods train a policy that maintains a category-level semantic map from RGB-D (via both segmentation and detection) and conditioned on the goal class, scores frontiers or regions to select the next waypoint [4]. Multi-modal mapping fuses RGB-D images with LiDAR data to reduce depth measurement errors and can improve 3D placement. [5]. On quadrupeds used in search-and-rescue scenarios, semantic layers focus on people and structural cues


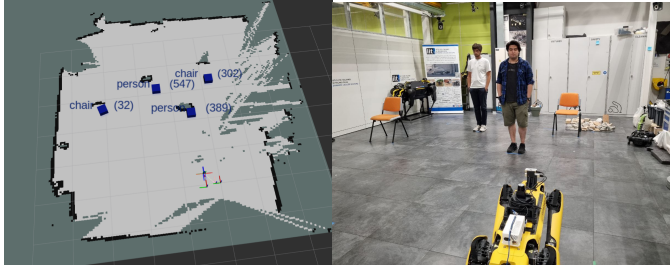


Fig. 1: Spot by Boston Dynamics with onboard payload: 1. Intel RealSense T265 Camera, 2. Intel RealSense D435 Camera, 3. 2D LiDAR, 4. Intel NUC 11 i7-1165G7, and 5. A lithium-ion battery to power the NUC.

such as cracks, stairs, and doors, confirming the value of task-specific object information [6]. Recent open-vocabulary and vision-language methods add flexible labels and frontier scoring, but they often require comparatively heavy computation and dense 3D updates [7]–[9]. In parallel, many practical Spot deployments such as industrial sites, tunnels, and labs, still rely on prior maps for stable localization in confined or hazardous spaces, which underlines the need for reliable, lightweight mapping substrates on real robots [1], [10].

In this work, we present a lightweight semantic mapping method for a quadruped robot. The system fuses RGB-D camera object detections with LiDAR scans and T265 odometry to project the objects into a global map, merging nearby duplicates per frame, and associating repeated observations over time. Fig. 2 summarizes the methodology. We avoid heavy 3D fusion and large vision-language scoring loops that raise latency and power draw [7]–[9], being consistent with onboard computational constraints [1], [10]. The platform is





(a) RViz—map with confirmed objects (b) Lab scene (people, chairs)

Fig. 4: Setup and output. The semantic layer tracked only person and chair.

### III. RESULTS

We mounted a D435 RGB-D, a T265, and a 2D LiDAR on the quadruped and ran the SLAM Toolbox with our semantic mapper inside a ROS 2 container. An operator drove the robot with a joystick through a lab with two people and two chairs, as shown in Fig. 4(b). As the robot moved, the SLAM system built a 2D occupancy map, while the semantic mapper projected detections into the map in real time<sup>1</sup>. Using the depth images, we computed a 3D position for each detection and transformed it into the global map via the calibrated camera-to-body transform and the SLAM-estimated robot pose. In RViz, blue cubes, shown in Fig. 4(a), mark confirmed objects. Each one is labeled with its class and hit count. Repeated sightings update the same instance, and per-frame near-duplicate boxes are suppressed to the highest-score to keep the map uncluttered. Fig. 5 shows the asynchronous frame rates of the visualization topics. The semantic layer maintains stable instances despite these mismatched stream rates.

### IV. CONCLUSION

We built an online, object-level semantic map for a quadruped. Geometry comes from the SLAM Toolbox (2D occupancy with T265 and a 2D LiDAR) and detections from a D435 with YOLO are anchored in the map frame as persistent instances. Simple map-frame association plus short- and long-term memory keeps objects stable through viewpoint changes while avoiding per-frame duplicates. An autonomous navigation system that uses this layer is left for future work.

The limitation we observed is depth misalignment: D435 depth is not consistent with the LiDAR scan plane, which introduces range/pose bias when placing objects in the map. Other limitations are reliance on detector centers, purely geometric association (no appearance cues), and evaluation limited to indoor runs.

### V. ACKNOWLEDGMENT

We thank Gabriel Fischer Abati and Miguel Fernandes for their valuable assistance during the experiments.

<sup>1</sup>Demo video: online.

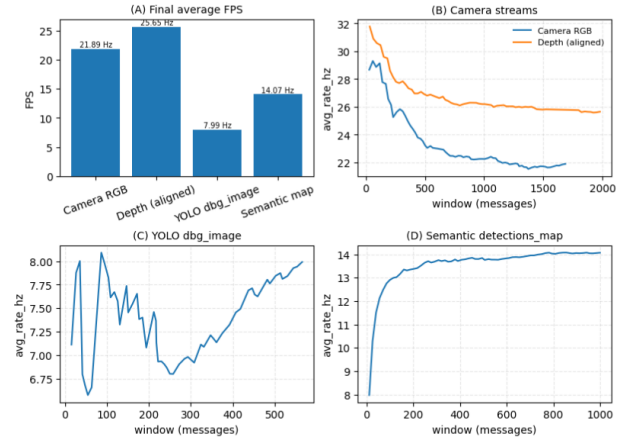


Fig. 5: (A) Final FPS. (B) Camera RGB and aligned depth, average rate vs. cumulative messages (window). (C) YOLO debug-image rate. (D) Semantic object-map rate. Note: the YOLO stream publishes only when detections exist.

This work was also carried out within the framework of the project “RAISE - Robotics and AI for Socio-economic Empowerment” and has been supported by European Union – NextGenerationEU.

### REFERENCES

- [1] A. Agha, K. Otsu, N. Abate *et al.*, “NeBula: TEAM CoSTAR’s Robotic Autonomy Solution that Won Phase II of the DARPA Subterranean Challenge,” *Field Robotics*, vol. 2, pp. 1435–1506, 2022. doi:10.55417/fr.2022047.
- [2] I. Kostavelis, K. Charalampous, A. Gasteratos, and J. K. Tsotsos, “Robot navigation via spatial and temporal coherent semantic maps,” *Engineering Applications of Artificial Intelligence*, vol. 48, pp. 173–187, 2016. doi:10.1016/j.engappai.2015.11.004.
- [3] J. Crespo, *et al.*, “Relational Model for Robotic Semantic Navigation in Indoor Environments,” *Journal of Intelligent & Robotic Systems*, vol. 86, pp. 617–639, 2017. doi:10.1007/s10846-017-0469-x.
- [4] D. S. Chaplot, D. Gandhi, A. Gupta, and R. Salakhutdinov, “Object Goal Navigation using Goal-Oriented Semantic Exploration,” in *NeurIPS*, 2020, pp. 12318–12329.
- [5] F. Rollo, G. Raiola, A. Zunino, N. Tsagarakis, and A. Ajoudani, “Artifacts Mapping: Multi-Modal Semantic Mapping for Object Detection and 3D Localization,” arXiv:2307.01121, 2023.
- [6] Z. Betta, C. T. Recchiuto, and A. Sgorbissa, “People, cracks, stairs, and doors: vision-based semantic mapping with a quadruped robot supporting first responders in Search & Rescue,” in *IEEE RO-MAN*, 2024. doi:10.1109/RO-MAN60168.2024.10731303.
- [7] N. Yokoyama, *et al.*, “VLFM: Vision-Language Frontier Maps for Zero-Shot Semantic Navigation,” arXiv:2312.03275, 2023.
- [8] F. L. Busch, *et al.*, “One Map to Find Them All: Real-time Open-Vocabulary Mapping for Zero-shot Multi-Object Navigation,” arXiv:2409.11764, 2024.
- [9] K. Qu, J. Tan, T. Zhang, F. Xia, C. Cadena, and M. Hutter, “IPPN: Common Sense Guided Informative Path Planning for Object Goal Navigation,” arXiv:2410.19697, 2024.
- [10] A. Koval, J. Kot, P. Saska, and V. Kurfess, “Experimental evaluation of autonomous map-based Spot navigation in confined environments,” *Biomimetic Intelligence and Robotics*, vol. 2, 2022, Art. 100035. doi:10.1016/j.birob.2022.100035.
- [11] S. Macenski and I. Jambrecic, “SLAM Toolbox: SLAM for the dynamic world,” *Journal of Open Source Software*, vol. 6, no. 61, p. 2783, 2021. doi:10.21105/joss.02783.
- [12] “Intel® RealSense™ D400 Series Product Datasheet,” July 2023. Available: <https://www.intelrealsense.com/wp-content/uploads/2023/07/Intel-RealSense-D400-Series-Datasheet-July-2023.pdf>
- [13] J. Redmon, S. Divvala, R. Girshick, and A. Farhadi, “You Only Look Once: Unified, Real-Time Object Detection,” arXiv:1506.02640, 2016. doi:10.48550/arXiv.1506.02640.