

MSCloudCAM: Multi-Scale Context Adaptation with Convolutional Cross-Attention for Multispectral Cloud Segmentation

Md Abdullah Al Mazid, Liangdong Deng, Naphtali Rishe
*School of Computing and Information Sciences
 Florida International University*

Abstract—Clouds remain a major obstacle in optical satellite imaging, limiting accurate environmental and climate analysis. To address the strong spectral variability and the large scale differences among cloud types, we propose MScCloudCAM, a novel multi-scale context adapter network with convolution based cross-attention tailored for multispectral and multi-sensor cloud segmentation. A key contribution of MScCloudCAM is the explicit modeling of multiple complementary multi-scale context extractors. And also, rather than simply stacking or concatenating their outputs, our formulation uses one extractor’s fine-resolution features and the other extractor’s global contextual representations enabling dynamic, scale-aware feature selection. Building on this idea, we design a new convolution-based cross attention adapter that effectively fuses localized, detailed information with broader multi-scale context. Integrated with a hierarchical vision backbone and refined through channel and spatial attention mechanisms, MScCloudCAM achieves strong spectral-spatial discrimination. Experiments on various multisensor datasets e.g. CloudSEN12 (Sentinel-2) and L8Biome (Landsat-8) show that MScCloudCAM outperforms recent state-of-the-art models while maintaining competitive model complexity, highlighting the novelty and effectiveness of the proposed design for large-scale Earth observation.

Index Terms—Cloud segmentation, multispectral imagery, deep learning, cross attention, multi-scale context, Sentinel-2, Landsat-8

I. INTRODUCTION

Clouds significantly obscure the Earth’s surface in optical satellite imagery, creating persistent challenges for remote sensing applications. Accurate detection and classification of cloud types are essential for atmospheric correction, land surface monitoring, and environmental modeling.

Recent deep learning-based cloud masking and segmentation methods have shown strong performance by leveraging hierarchical feature representations. However, most existing approaches struggle to generalize across heterogeneous sensors and spectral configurations. This limitation becomes especially critical in multi-class cloud segmentation requires modeling subtle spectral differences and large variations in spatial scale.

To address these challenges, we propose MScCloudCAM, a cross-attention with multi-scale context network designed for robust cloud segmentation in multispectral, multi-sensor imagery. MScCloudCAM leverages complementary multi-scale context encoders and a newly designed cross-attention mechanism to dynamically fuse fine-grained spatial features with global contextual information. This design enables accurate

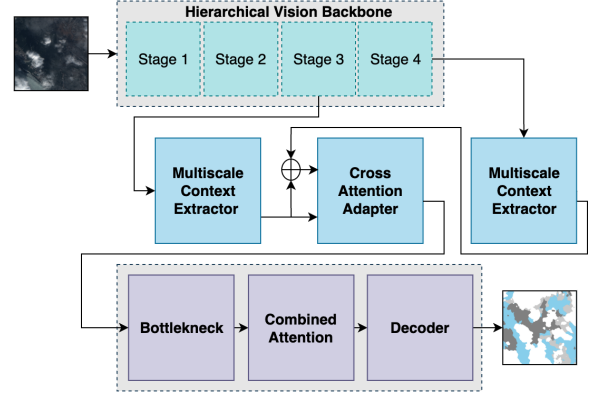


Fig. 1. High-level architecture of MScCloudCAM. The model integrates a hierarchical vision backbone with dual multi-scale context extractors and introduces a novel cross-attention module.

pixel-wise classification across datasets with differing spectral responses, resolutions, and cloud characteristics.

Our key contributions are as follows:

- We introduce a **hybrid multi-scale context framework that leverages two complementary multi-scale context extractors**. One emphasizes on fine-grained spatial details and the other on capturing broad global semantics. Thus it enables us to achieve comprehensive multi-scale feature utilization capability from a hierarchical vision backbone.
- We design a **novel convolution-based cross-attention module, i.e. CAM** that leverages these complementary feature hierarchies through an adaptive formulation. This mechanism enables dynamic, scale-aware feature fusion, offering a more principled alternative to conventional stacking or concatenation.
- We demonstrate that MScCloudCAM achieves superior performance on both Sentinel-2 (CloudSEN12) [1] and Landsat-8 (L8Biome) [2], consistently outperforming state-of-the-art models while maintaining competitive computational efficiency.

II. RELATED WORK

A. Cloud Segmentation in Remote Sensing

Cloud segmentation is essential for atmospheric correction, land cover mapping, and environmental monitoring. Early rule-

based methods such as Fmask [3] relied on band thresholds and decision trees but frequently misclassified thin clouds, mixed pixels, and bright surfaces. Spectral index–based approaches (e.g., NDSI, NDVI, cloud probability) [4] provided improved robustness yet still struggled under strong spectral variability or semi-transparent clouds. Traditional machine learning classifiers (SVM, Random Forests, boosting) [5] incorporated spectral–textural cues but remained constrained by handcrafted features and limited context modeling, motivating the shift toward deep learning.

B. Deep Learning Approaches

Deep learning has become the dominant strategy for cloud segmentation due to its ability to model spatial–spectral structure directly from multispectral inputs.

CNN-based architectures such as UNet [6] and UNet-Mobv2 [7] capture fine localization through skip connections. DeepLabV3+ [8] enhances multi-scale context via dilated convolutions and ASPP. Numerous CNN variants target cloud detection specifically, including CDNetv1/v2 [9], [10], KappaMask [11], DBNet [12], SCNN [13], MCDNet [14], and HRCloudNet [15], each improving spectral–spatial fusion or multi-scale representation.

Transformer-based methods leverage self-attention for long-range dependency modeling, crucial for large or spatially diffuse clouds. SegFormer [16] uses a lightweight MiT backbone for global context, while Mask2Former [17] delivers strong generalization through masked attention. UPerNet-InternImage [18] combines hierarchical transformers with pyramid pooling to achieve state-of-the-art results in remote sensing segmentation.

Hybrid models merge CNNs for low-level edge and texture extraction with transformer blocks for global reasoning, including HRNet–Transformer variants and cross-attention designs [19].

Foundation-model–based segmentation adapts pretrained vision transformers such as DINOv2 [20] to remote sensing; however, effective use of multispectral data still requires spectral alignment and domain-specific fine-tuning.

C. Gaps in Current Methods

Despite significant progress, most approaches are designed for single-sensor datasets, limiting cross-sensor generalization. Moreover, few models explicitly integrate complementary multi-scale spectral–spatial cues using directional cross-attention. Our MSCloudCAM addresses both challenges.

III. METHODOLOGY

A. Overview

MSCloudCAM is a multispectral semantic segmentation network that integrates a hierarchical vision backbone e.g. Swin Transformer [19] encoder with dual context extractor modules, a cross-attention fusion mechanism, and a lightweight combined attention refinement block. The model is designed to capture long-range spectral–spatial dependencies while retaining fine-grained local structure. A multi-stage decoder with auxiliary

supervision produces the final dense predictions. The overall pipeline is illustrated in Fig. 2.

B. Backbone Feature Extraction

Let $\mathbf{X} \in \mathbb{R}^{B \times C_{in} \times H_0 \times W_0}$ denote the input multispectral image with C_{in} spectral channels (13 for Sentinel-2, 11 for Landsat-8). The encoder $\mathcal{E}(\cdot)$ produces a hierarchy of features:

$$\{f_1, f_2, f_3, f_4\} = \mathcal{E}(\mathbf{X}), \quad f_i \in \mathbb{R}^{B \times C_i \times H_i \times W_i}, \quad (1)$$

with channel dimensions [96, 192, 384, 768] and progressively reduced spatial sizes (H_i, W_i) . Shifted-window self-attention within Swin ensures that f_4 captures global dependencies, while f_1 – f_3 preserve finer detail.

C. Multi-Scale Context Modules

To enhance representational richness, we employ two complementary multi context encoders that operate at different feature hierarchies.

As a part of dual multiscale context extractor, ASPP [8] is applied to the deepest feature map f_4 . Atrous Spatial Pyramid Pooling expands the effective receptive field through parallel dilated convolutions with multiple rates and an additional global context branch:

$$\begin{aligned} x_{ASPP} &= \phi_{ASPP}(f_4) \\ &= \bigoplus_{r \in \{1, 6, 12, 18\}} \sigma(\text{Conv}_{3 \times 3}^{(r)}(f_4)) \oplus \sigma(\text{GAP}(f_4)), \end{aligned} \quad (2)$$

where \oplus denotes channel-wise concatenation, r specifies the dilation rate, GAP is global average pooling, and σ represents the ReLU nonlinearity. This module injects large-scale semantic context while retaining spatial discrimination.

For the intermediate feature map f_3 , Pyramid Scene Parsing i.e. PSP [21] aggregates multi-scale contextual cues by adaptive pooling at several grid scales:

$$x_{PSP} = \phi_{PSP}(f_3) = \bigoplus_{s \in \{1, 2, 3, 6\}} \sigma(\text{Up}(\text{Pool}_s(f_3))), \quad (3)$$

where Pool_s denotes average pooling to an $s \times s$ grid, followed by projection and bilinear upsampling. This captures scene-level information at progressively coarser scales, which is essential for delineating fine structures such as thin clouds.

D. Cross-Attention Fusion

The outputs from the two multi-scale context extractors are concatenated to form a joint feature representation:

$$x_{cat} = [x_{MC1} \parallel x_{MC2}] \in \mathbb{R}^{B \times (C_a + C_p) \times H \times W}, \quad (4)$$

where x_{MC1} emphasizes fine spatial detail from ASPP module and x_{MC2} from PSP module encodes broader contextual semantics. To effectively combine these complementary cues, we employ a convolutional cross-attention mechanism. Here, x_{cat} is used to generate the *queries*, as the concatenated representation benefits from selectively incorporating global context to refine local structure. Meanwhile, x_{MC2} provides the *keys* and *values*, since its pooled multi-scale features offer stable, region-level guidance suitable for modulating finer

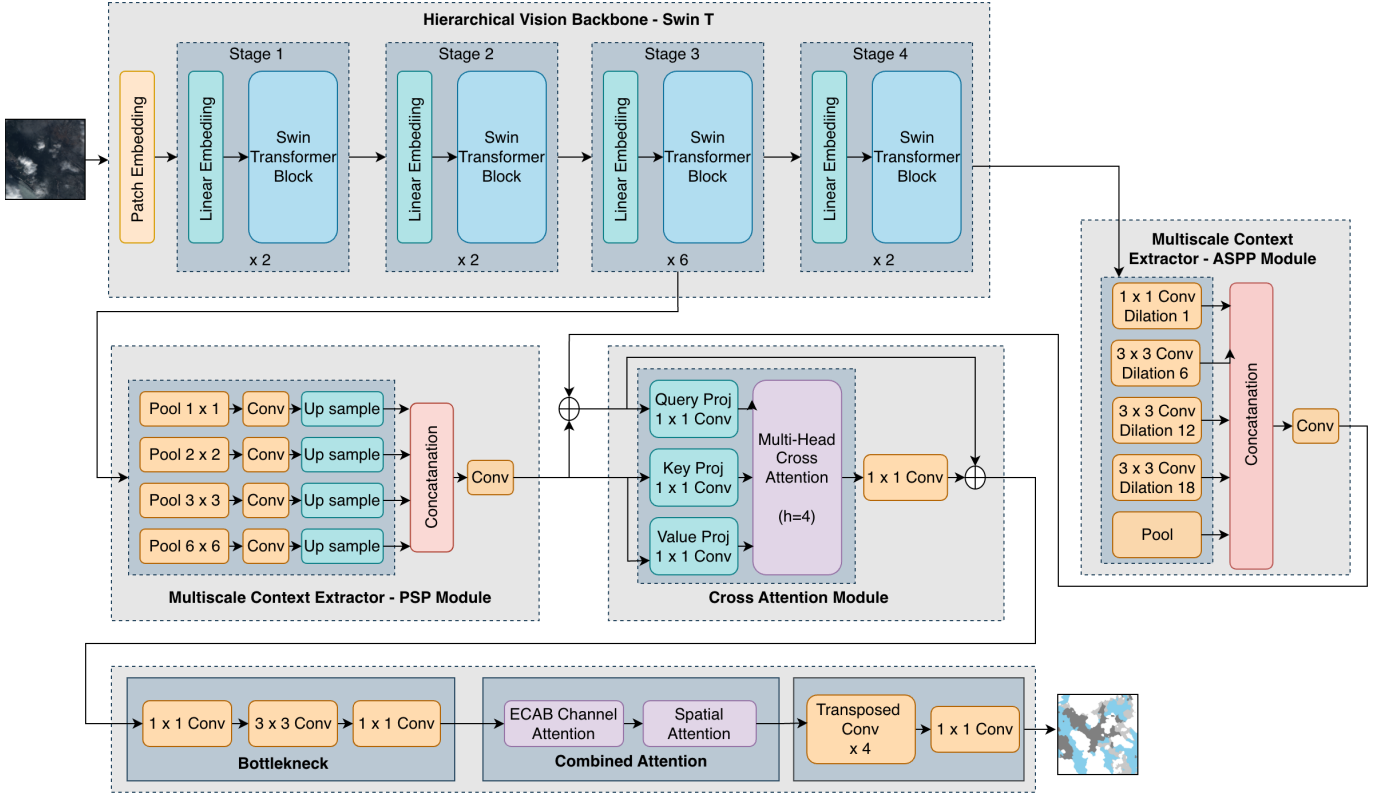


Fig. 2. Architecture of MSCloudCAM. A multispectral Swin Transformer encoder generates hierarchical features. ASPP and PSP modules enrich deep and intermediate representations. These are fused by convolutional cross-attention, refined via channel-spatial attention, and decoded by a multi-stage upsampling path with auxiliary supervision.

details. This directional interaction allows each spatial location in x_{MC1} to attend to the most relevant semantic context encoded by x_{MC2} .

Formally, the attention is computed as follows: the query $Q = W_Q * x_{cat}$, key $K = W_K * x_{MC2}$, and value $V = W_V * x_{MC2}$ are first obtained.

$$\text{Attn}(Q, K, V) = \text{softmax}\left(\frac{QK^T}{\sqrt{d_k}}\right)V, \quad (5)$$

$$\tilde{x} = W_O * \text{Attn}(Q, K, V) + x_{cat}, \quad (6)$$

where $*$ denotes convolution and residual addition preserves the original spatial representation. This formulation enables fine-grained features to be adaptively enhanced by global contextual cues, producing a richer and more discriminative multi-scale representation.

E. Bottleneck Projection

The fused representation \tilde{x} is compressed and regularized through a three-layer bottleneck:

$$z = \phi_{\text{bottleneck}}(\tilde{x}) = \sigma\left(\text{Conv}_{1 \times 1}(\sigma(\text{Conv}_{3 \times 3}(\sigma(\text{Conv}_{1 \times 1}(\tilde{x}))))\right), \quad (7)$$

which first reduces dimensionality, then captures local spatial dependencies, and finally projects features into a compact 512-

channel embedding. This step reduces redundancy and prepares the representation for attention-based refinement.

F. Combined Attention Refinement

The bottleneck output is recalibrated by a combined attention operator:

$$z' = \phi_{CA}(z) = \phi_{ECA}(z) \odot \phi_{SA}(z) + z, \quad (8)$$

where ϕ_{ECA} denotes Efficient Channel Attention [22] and ϕ_{SA} denotes spatial attention [23], [24]. This joint formulation first reweights channels based on their global importance and then emphasizes spatially salient regions, allowing the model to focus on both discriminative spectral responses and structurally meaningful areas.

G. Decoder with Deep Supervision

The refined representation z' is progressively upsampled through transposed convolutions:

$$y_i = \sigma(\text{Deconv}_i(y_{i-1})), \quad i = 1, \dots, 4, \quad (9)$$

with $y_0 = z'$. Two intermediate outputs, \hat{Y}_1 and \hat{Y}_2 , are generated from y_1 and y_2 , respectively, and resized to the input resolution (H_0, W_0) . The final prediction \hat{Y} is obtained

TABLE I
PERFORMANCE COMPARISON ON CLOUDSEN12 L2A (BOA).

Model	IoU (%)					F1 (%)					Accuracy (%)					aAcc (%)
	Clear	Thick	Thin	Shadow	mIoU	Clear	Thick	Thin	Shadow	mF1	Clear	Thick	Thin	Shadow	mAcc	
DBNet [12]	85.42	42.76	80.80	53.62	65.65	92.14	59.90	89.38	69.81	77.81	94.83	53.53	90.27	63.45	75.52	86.82
CDNetv2 [10]	85.35	44.01	80.85	54.00	66.05	92.09	61.12	89.41	70.13	78.19	95.65	56.37	88.06	63.56	75.91	86.88
HRCLOUDNet [15]	87.24	44.18	82.78	59.20	68.35	93.19	61.28	90.58	74.37	79.85	95.41	51.00	93.17	69.83	77.35	88.35
U-Net-MobV2	88.74	83.87	54.13	60.15	71.72	94.03	91.23	70.24	75.12	82.65	93.45	95.55	93.71	95.43	94.53	89.07
DeepLabV3+-MobV2	88.01	83.70	50.36	61.78	70.96	93.62	91.12	66.98	76.37	82.03	92.93	95.46	93.83	95.45	94.42	88.84
DeepLabV3+-ResNet101	87.96	82.83	50.36	59.52	70.17	93.59	90.61	66.99	74.63	81.45	92.93	95.15	93.79	95.14	94.25	88.50
UPerNet-InternImage	87.79	82.22	40.31	63.96	68.57	93.30	89.78	51.63	77.19	77.98	93.08	95.55	93.48	95.50	94.40	88.81
Mask2Former-DINOv2	83.53	79.32	45.51	56.50	66.21	91.03	88.47	62.55	72.21	78.56	90.30	94.23	91.17	94.93	92.66	85.31
Mask2Former-Swin-T	88.91	84.35	50.72	63.25	71.81	94.13	91.51	67.30	77.49	82.61	93.61	95.77	93.33	95.30	94.50	89.01
SegFormer-MiT-B5	89.28	83.50	51.87	64.19	72.21	94.34	91.01	68.31	78.19	82.96	93.76	95.36	93.86	95.90	94.72	89.44
MSCLOUDCAM	89.28	84.30	55.53	63.38	73.12	94.33	91.48	71.40	77.58	83.70	93.76	95.69	94.20	95.74	94.85	89.69

from y_4 . The training objective jointly supervises all three outputs:

$$\mathcal{L} = \lambda_{\text{final}}\mathcal{L}(\hat{Y}, Y) + \lambda_1\mathcal{L}(\hat{Y}_1, Y) + \lambda_2\mathcal{L}(\hat{Y}_2, Y), \quad (10)$$

where Y is the ground truth mask, and $(\lambda_{\text{final}}, \lambda_1, \lambda_2)$ are supervision weights.

IV. EXPERIMENTS

A. Datasets

We evaluate MSCLOUD on two publicly available multispectral cloud segmentation datasets.

CloudSEN12 [1] is a global Sentinel-2 cloud segmentation dataset with 13 spectral bands (10–60 m) and pixel-level labels for *clear* (0), *thick cloud* (1), *thin cloud* (2), and *cloud shadow* (3). We use the *high* subset, selecting 10k samples each from L1C and L2A. L1C provides Top-of-Atmosphere (TOA) reflectance, while L2A provides Bottom-of-Atmosphere (BOA) surface reflectance. All bands are normalized by dividing top-of-atmosphere reflectance by 3000.0.

L8Biome [2] is derived from Landsat-8 CCA, containing 11 bands (30 m) with manual masks. The original five classes—*fill* (0), *shadow* (64), *clear* (128), *thin cloud* (192), and *cloud* (255)—are remapped to CloudSEN12’s taxonomy: *clear* \rightarrow 0, *thick cloud* \rightarrow 1, *thin cloud* \rightarrow 2, *shadow* \rightarrow 3. The *fill* class is ignored. Bands are normalized with the same 3000.0 divisor for consistency.

TABLE II
DATASET SPLIT STATISTICS FOR CLOUDSEN12 AND L8BIOME.

Dataset	Train	Validation	Test
CloudSEN12 L1C	8,500	500	1,000
CloudSEN12 L2A	8,500	500	1,000
L8Biome	13,378	4,459	4,459

B. Loss Function

The training objective is a weighted sum of the losses from the final prediction and the two auxiliary predictions:

$$\mathcal{L} = \lambda_{\text{final}}\mathcal{L}_{\text{final}} + \lambda_1\mathcal{L}_1 + \lambda_2\mathcal{L}_2. \quad (11)$$

We set $\lambda_{\text{final}} = 1.0$ and $\lambda_1 = \lambda_2 = 0.4$, ensuring the final prediction dominates while auxiliary supervision stabilizes early-stage training.

C. Training Protocol

Our model is trained using the Adam optimizer with an initial learning rate of 1×10^{-4} . The batch size is set to 8, and we train for 100 epochs.

D. Evaluation Metrics

$$\text{IoU}_i = \frac{\text{TP}_i}{\text{TP}_i + \text{FP}_i + \text{FN}_i}, \quad (12)$$

$$\text{F1}_i = \frac{2 \text{TP}_i}{2 \text{TP}_i + \text{FP}_i + \text{FN}_i}, \quad (13)$$

$$\text{Acc}_i = \frac{\text{TP}_i + \text{TN}_i}{\text{TP}_i + \text{FP}_i + \text{FN}_i + \text{TN}_i}. \quad (14)$$

Class-wise metrics (IoU_i , F1_i , Acc_i) evaluate individual categories, while their means (mIoU, mF1, mAcc) are obtained by averaging across K classes, giving equal weight regardless of class size. In contrast, overall accuracy (aAcc) is computed over all pixels, thus weighting larger classes more heavily.

V. RESULTS

A. Quantitative Performance

We first evaluate the models quantitatively in terms of IoU, F1, and Accuracy on three benchmark datasets (CloudSEN12 L1C, CloudSEN12 L2A, and L8Biome). Tables III–IV present the detailed results.

B. Qualitative Results

To further demonstrate the effectiveness of our method, Fig. 3 presents visual comparisons of cloud segmentation results. Each row shows a different dataset, and each column a different method.

C. Ablation Study

To evaluate the role of each multicontext component, we conduct ablation experiments by selectively replacing or removing modules. Replacing ASPP with PSP enhances global context but loses fine detail, while using ASPP instead of PSP improves multi-scale local features but sacrifices global scene understanding.

TABLE III
PERFORMANCE COMPARISON ON CLOUDSEN12 L1C (TOA).

Model	IoU (%)					F1 (%)					Accuracy (%)					aAcc (%)
	Clear	Thick	Thin	Shadow	mIoU	Clear	Thick	Thin	Shadow	mF1	Clear	Thick	Thin	Shadow	mAcc	
DBNet [12]	85.20	43.02	81.40	52.44	65.52	92.01	60.16	89.75	68.80	77.68	95.56	53.15	89.40	62.47	75.15	86.83
CDNetv2 [10]	84.98	43.37	80.67	53.40	65.60	91.88	60.50	89.30	69.62	77.83	94.80	53.13	89.32	65.34	75.65	86.68
HRCLOUDNet [15]	86.01	45.88	83.54	57.61	68.26	92.48	62.90	91.03	73.10	79.88	94.49	59.47	91.39	67.19	78.13	87.86
U-Net-MobV2	90.82	85.98	50.54	67.21	73.64	95.19	92.46	67.14	80.39	83.80	94.42	96.11	95.05	96.62	95.55	91.10
DeepLabV3+-MobV2	90.13	85.75	48.97	66.29	72.79	94.81	92.33	65.75	79.73	83.15	94.02	96.04	94.53	96.51	95.28	90.55
DeepLabV3+-ResNet101	90.65	85.66	50.60	66.36	73.32	95.10	92.28	67.20	79.78	83.59	94.38	95.94	94.94	96.47	95.43	90.87
UPerNet-InternImage	90.85	85.28	36.70	68.87	70.42	95.09	91.82	47.94	80.98	78.96	94.50	96.43	95.24	96.85	95.75	91.51
Mask2Former-DINOv2	88.50	82.10	43.61	63.62	69.46	93.90	90.17	60.73	77.76	80.64	92.94	94.84	94.41	96.11	94.57	89.15
Mask2Former-Swin-T	90.75	86.70	49.90	69.53	74.22	95.15	92.88	66.58	82.02	84.16	94.46	96.32	94.34	96.93	95.51	91.03
SegFormer-MiT-B5	91.47	86.70	49.77	70.24	74.54	95.55	92.88	66.46	82.52	84.35	94.84	96.27	95.25	96.92	95.82	91.64
MSCloudCAM	91.64	87.24	52.58	70.63	75.52	95.64	93.19	68.92	82.78	85.13	94.93	96.42	95.58	97.04	95.99	91.99

TABLE IV
PERFORMANCE COMPARISON ON L8BIOME.

Model	IoU (%)					F1 (%)					Accuracy (%)					aAcc (%)
	Clear	Thick	Thin	Shadow	mIoU	Clear	Thick	Thin	Shadow	mF1	Clear	Thick	Thin	Shadow	mAcc	
CDNetv2 [10]	73.81	24.85	75.85	00.00	43.63	84.93	39.81	86.27	00.00	52.75	90.18	31.95	89.81	00.00	52.98	78.56
HRCLOUDNet [15]	72.41	30.89	70.76	00.00	43.51	83.99	47.20	82.88	00.00	53.52	85.50	43.70	85.88	00.00	53.77	77.04
DBNet [12]	80.19	38.18	82.37	04.90	51.41	89.00	55.25	90.34	09.34	60.99	96.51	49.34	87.89	05.03	59.70	83.62
U-Net-MobV2	88.98	78.59	39.97	6.37	53.48	94.17	88.01	57.11	11.98	62.82	94.26	91.50	87.55	98.55	92.97	85.93
DeepLabV3+-MobV2	87.25	79.21	33.37	2.54	50.59	93.19	88.40	50.05	4.96	59.15	93.32	91.25	87.50	98.54	92.65	85.31
DeepLabV3+-ResNet101	87.56	74.19	34.24	4.88	50.22	93.37	85.18	51.01	9.31	59.72	93.47	89.56	85.51	98.56	91.78	83.55
UPerNet-InternImage	54.68	46.97	18.65	1.56	30.46	60.19	53.40	26.72	2.55	35.72	91.00	90.58	83.73	98.35	90.92	81.83
Mask2Former-DINOv2	69.67	70.75	34.67	13.13	47.06	82.12	82.87	51.49	23.22	59.93	84.03	86.86	84.39	98.65	88.48	76.96
Mask2Former-Swin-T	84.36	78.64	37.50	13.54	53.51	91.52	88.04	54.55	23.85	64.49	91.74	91.62	86.01	98.62	92.00	84.00
SegFormer-MiT-B5	88.62	74.38	39.52	15.27	54.45	93.97	85.31	56.65	26.50	65.61	94.04	90.12	86.05	98.70	92.23	84.45
MSCloudCAM	88.27	82.23	40.19	21.48	58.04	93.77	90.25	57.34	35.36	69.18	93.84	92.91	88.74	98.70	93.55	87.09

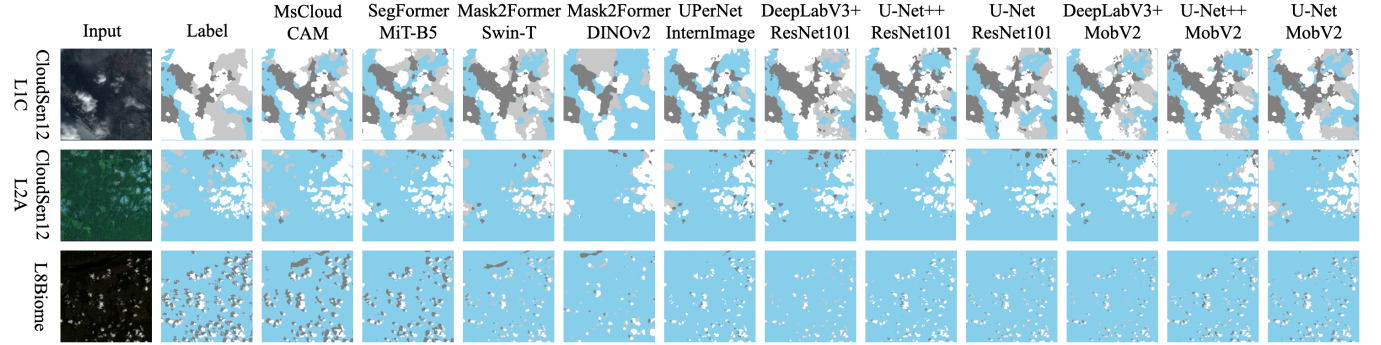


Fig. 3. Qualitative cloud segmentation results. Each row corresponds to a dataset. The proposed method produces sharper delineation of thin clouds and shadows compared to other approaches. Class-color mapping: Class 1 (Clear sky – light blue), Class 2 (Thick cloud – white), Class 3 (Thin cloud – light gray), Class 4 (Cloud shadow – dark gray).

Using PSP and ASPP together provides complementary global-local context and outperforms either module alone. Removing the Cross-Attention Module and using simple concatenation weakens the model’s ability to emphasize informative regions. The full MScCloudCAM system with PSP, ASPP, and CAM delivers the highest accuracy.

D. Model Complexity Analysis

Table VI summarizes the computational complexity of all evaluated models in terms of FLOPs, parameter counts, and inference efficiency. In addition to latency (ms/image), we report throughput (TP, samples/s) to quantify batch inference

TABLE V
ABLATION STUDY EVALUATING DUAL MULTI CONTEXT EXTRACTOR CONFIGURATIONS AND OUR CROSS-ATTENTION MODULE (CAM) ON CLOUDSEN12 L2A (BOA).

Dual Extractor	Fusion Type	mIoU	mDice	mAcc	aAcc
PSP + PSP	CAM	70.26	81.61	92.05	86.41
ASPP + ASPP	CAM	70.09	81.25	91.93	86.18
PSP + ASPP	Concat	71.48	82.44	93.52	88.02
PSP + ASPP	CAM	73.12	83.70	94.85	89.69

performance. All experiments were conducted on a single NVIDIA A100 40GB GPU using PyTorch 2.3 and CUDA

TABLE VI

MODEL COMPLEXITY COMPARISON IN TERMS OF FLOPS (G), PARAMETERS (M), INFERENCE TIME (MS/IMAGE), AND TP AS THROUGHPUT (FPS).

Model	Flops↓	Params↓	Latency↓	TP↑
U-Net-MobileNetV2	13.6	6.6	11.5	87.0
DeepLabV3+-MobileNetV2	6.1	4.3	14.8	67.5
DeepLabV3+-ResNet101	56.1	45.6	38.5	26.0
UPerNet-InternImageDCNv4	193.5	110.8	52.0	19.2
Mask2Former-Swin-T	73.09	47.4	33.6	29.7
Mask2Former-DINOv2-B14	85.6	90.6	44.0	22.7
SegFormer-MiT-B5	55.4	45.6	28.7	34.8
MSCloudCAM	38.98	47.44	15.9	62.7

12.1, with a batch size of 8 and an input resolution of 512×512. All models were evaluated in FP32 precision. Our proposed MScCloudCAM achieves a noteworthy balance between accuracy and computational efficiency and CAM module only adds 1.7M trainable parameters to the model.

VI. CODE AND MODEL AVAILABILITY

The full implementation of our proposed **MS-CloudCAM** framework is publicly available. The source code, training scripts, and experimental configurations are hosted on GitHub: <https://github.com/mazid-rafee/ms-cloudcam>. Additionally, pre-trained model checkpoints are released on Hugging Face: <https://huggingface.co/mazid-rafee/MS-CloudCAM/tree/main>.

VII. CONCLUSION

We presented MScCloudCAM, a cross attention with multi-scale context network for multispectral, multi-sensor cloud segmentation. By integrating hierarchical vision backbone with dual multi-scale context extractors and employing our novel convolution based cross attention module, our method achieves superior segmentation accuracy over state-of-art-models on CloudSEN12 and L8Biome datasets. Future work will explore lightweight variants for onboard satellite processing and extend the model to spatiotemporal cloud tracking.

ACKNOWLEDGMENT

This material is based in part upon work supported by the National Science Foundation under Grants CNS-2018611 and CNS-1920182.

REFERENCES

- [1] C. Aybar, L. Ysuhaylas, J. Loja, K. Gonzales, F. Herrera, L. Bautista, R. Yali, A. Flores, L. Diaz, N. Cuenca *et al.*, “CloudSEN12, a global dataset for semantic understanding of cloud and cloud shadow in Sentinel-2,” *Scientific Data*, vol. 9, no. 1, p. 782, 2022.
- [2] S. Foga, P. L. Scaramuzza, S. Guo, Z. Zhu, R. D. Dille Jr, T. Beckmann, G. L. Schmidt, J. L. Dwyer, M. J. Hughes, and B. Laue, “Cloud detection algorithm comparison and validation for operational Landsat data products,” *Remote Sensing of Environment*, vol. 194, pp. 379–390, 2017.
- [3] Z. Zhu and C. E. Woodcock, “Automated cloud, cloud shadow, and snow detection in multitemporal Landsat data: An algorithm designed specifically for monitoring land cover change,” *Remote Sensing of Environment*, vol. 152, pp. 217–234, 2014.
- [4] A. Hollstein, K. Segl, L. Guanter, M. Brell, and M. Enesco, “Ready-to-use methods for the detection of clouds, cirrus, snow, shadow, water and clear sky pixels in Sentinel-2 MSI images,” *Remote Sensing*, vol. 8, no. 8, p. 666, 2016.
- [5] R. Singh, M. Biswas, and M. Pal, “Cloud detection using Sentinel 2 imageries: a comparison of XGBoost, RF, SVM, and CNN algorithms,” *Geocarto International*, pp. 1–32, 2022.
- [6] O. Ronneberger, P. Fischer, and T. Brox, “U-net: Convolutional networks for biomedical image segmentation,” in *International Conference on Medical Image Computing and Computer-assisted Intervention*. Springer, 2015, pp. 234–241.
- [7] M. Sandler, A. Howard, M. Zhu, A. Zhmoginov, and L.-C. Chen, “Mobilenetv2: Inverted residuals and linear bottlenecks,” in *Proceedings of the IEEE Conference on Computer Vision and Pattern Recognition*, 2018, pp. 4510–4520.
- [8] L.-C. Chen, Y. Zhu, G. Papandreou, F. Schroff, and H. Adam, “Encoder-decoder with atrous separable convolution for semantic image segmentation,” in *Proceedings of the European Conference on Computer Vision (ECCV)*, 2018, pp. 801–818.
- [9] J. Yang, J. Guo, H. Yue, Z. Liu, H. Hu, and K. Li, “CDnet: CNN-based cloud detection for remote sensing imagery,” *IEEE Transactions on Geoscience and Remote Sensing*, vol. 57, no. 8, pp. 6195–6211, 2019.
- [10] J. Guo, J. Yang, H. Yue, H. Tan, C. Hou, and K. Li, “CDnetV2: CNN-based cloud detection for remote sensing imagery with cloud-snow coexistence,” *IEEE Transactions on Geoscience and Remote Sensing*, vol. 59, no. 1, pp. 700–713, 2020.
- [11] M. Domnich, I. Sünter, H. Trofimov, O. Wold, F. Harun, A. Kostjukhin, M. Järveoja, M. Veske, T. Tamm, K. Voormansik *et al.*, “KappaMask: AI-based cloudmask processor for Sentinel-2,” *Remote Sensing*, vol. 13, no. 20, p. 4100, 2021.
- [12] C. Lu, M. Xia, M. Qian, and B. Chen, “Dual-branch network for cloud and cloud shadow segmentation,” *IEEE Transactions on Geoscience and Remote Sensing*, vol. 60, pp. 1–12, 2022.
- [13] D. Chai, J. Huang, M. Wu, X. Yang, and R. Wang, “Remote sensing image cloud detection using a shallow convolutional neural network,” *ISPRS Journal of Photogrammetry and Remote Sensing*, vol. 209, pp. 66–84, 2024.
- [14] J. Dong, Y. Wang, Y. Yang, M. Yang, and J. Chen, “MCDNet: Multilevel cloud detection network for remote sensing images based on dual-perspective change-guided and multi-scale feature fusion,” *International Journal of Applied Earth Observation and Geoinformation*, vol. 129, p. 103820, 2024.
- [15] J. Li, T. Xue, J. Zhao, J. Ge, Y. Min, W. Su, and K. Zhan, “High-resolution cloud detection network,” *Journal of Electronic Imaging*, vol. 33, no. 4, pp. 043 027–043 027, 2024.
- [16] E. Xie, W. Wang, Z. Yu, A. Anandkumar, J. M. Alvarez, and P. Luo, “SegFormer: Simple and efficient design for semantic segmentation with transformers,” *Advances in Neural Information Processing Systems*, vol. 34, pp. 12 077–12 090, 2021.
- [17] B. Cheng, I. Misra, A. G. Schwing, A. Kirillov, and R. Girdhar, “Masked-attention mask transformer for universal image segmentation,” in *Proceedings of the IEEE/CVF Conference on Computer Vision and Pattern Recognition*, 2022, pp. 1290–1299.
- [18] W. Wang, J. Dai, Z. Chen, Z. Huang, Z. Li, X. Zhu, X. Hu, T. Lu, L. Lu, H. Li *et al.*, “Internimage: Exploring large-scale vision foundation models with deformable convolutions,” in *Proceedings of the IEEE/CVF Conference on Computer Vision and Pattern Recognition*, 2023, pp. 14 408–14 419.
- [19] Z. Liu, Y. Lin, Y. Cao, H. Hu, Y. Wei, Z. Zhang, S. Lin, and B. Guo, “Swin transformer: Hierarchical vision transformer using shifted windows,” in *Proceedings of the IEEE/CVF International Conference on Computer Vision*, 2021, pp. 10 012–10 022.
- [20] M. Oquab, T. Darcet, T. Moutakanni *et al.*, “DINOv2: Learning Robust Visual Features without Supervision,” *Transactions on Machine Learning Research*, pp. 1–31, 2024.
- [21] H. Zhao, J. Shi, X. Qi, X. Wang, and J. Jia, “Pyramid scene parsing network,” in *Proceedings of the IEEE Conference on Computer Vision and Pattern Recognition*, 2017, pp. 2881–2890.
- [22] Q. Wang, B. Wu, P. Zhu, P. Li, W. Zuo, and Q. Hu, “ECA-Net: Efficient channel attention for deep convolutional neural networks,” in *Proceedings of the IEEE/CVF Conference on Computer Vision and Pattern Recognition*, 2020, pp. 11 534–11 542.
- [23] S. Woo, J. Park, J.-Y. Lee, and I. S. Kweon, “Cbam: Convolutional block attention module,” in *Proceedings of the European Conference on Computer Vision (ECCV)*, 2018, pp. 3–19.
- [24] T. Liu, R. Luo, L. Xu, D. Feng, L. Cao, S. Liu, and J. Guo, “Spatial channel attention for deep convolutional neural networks,” *Mathematics*, vol. 10, no. 10, p. 1750, 2022.