

Learning to Navigate Socially Through Proactive Risk Perception

Erjia Xiao*
HKUST (GZ)

exiao469@connect.hkust-gz.edu.cn

Lingfeng Zhang*
Tsinghua University
Xiaomi EV

zlf25@mails.tsinghua.edu.cn

Yingbo Tang
Institute of Automation, CAS

tangyingbo2020@ia.ac.cn

Hao Cheng
HKUST (GZ)

hcheng046@connect.hkust-gz.edu.cn

Renjing Xu
HKUST (GZ)

renjingxu@hkust-gz.edu.cn

Wenbo Ding
Tsinghua University

ding.wenbo@sz.tsinghua.edu.cn

Lei Zhou, Long Chen, Hangjun Ye, Xiaoshuai Hao[†]
Xiaomi EV

{zhoulei21, chenlong37, yehangjun, haoxiaoshuai}@xiaomi.com

Abstract

In this report, we describe the technical details of our submission to the IROS 2025 RoboSense Challenge Social Navigation Track. This track focuses on developing RGBD-based perception and navigation systems that enable autonomous agents to navigate safely, efficiently, and socially compliantly in dynamic human-populated indoor environments. The challenge requires agents to operate from an egocentric perspective using only onboard sensors including RGB-D observations and odometry, without access to global maps or privileged information, while maintaining social norm compliance such as safe distances and collision avoidance. Building upon the Falcon model, we introduce a **Proactive Risk Perception Module** to enhance social navigation performance. Our approach augments Falcon with collision risk understanding that learns to predict distance-based collision risk scores for surrounding humans, which enables the agent to develop more robust spatial awareness and proactive collision avoidance behaviors. The evaluation on the Social-HM3D benchmark demonstrates that our method improves the agent’s ability to maintain personal space compliance while navigating toward goals in crowded indoor scenes with dynamic human agents, achieving **2nd place** among 16 participating teams in the challenge.

1. Introduction

Social Navigation (SocialNav) denotes the capability of autonomous robots to navigate in human-shared environments while adhering to social conventions and maintaining culturally appropriate interpersonal distances [50]. Unlike conventional navigation paradigms that depend on pre-constructed static maps, SocialNav necessitates continuous adaptation to dynamic human behaviors while ensuring both collision-free trajectories and socially acceptable conduct. SocialNav Task is illustrated in Figure 1.

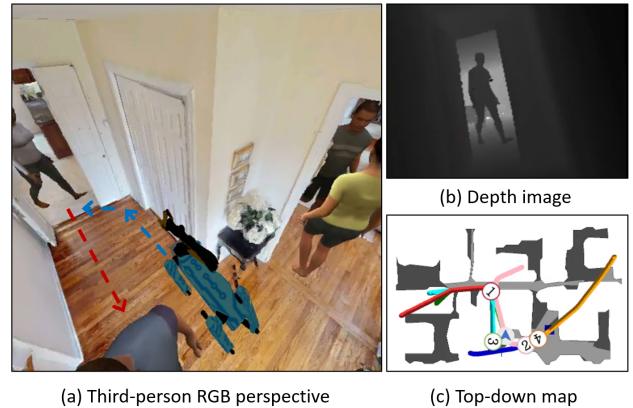


Figure 1. **SocialNav task illustration, adapted from [14].** In (a), the robot navigates toward a goal (blue dashed lines) while predicting human trajectories (red dashed line) and avoiding them. The robot uses depth input as shown in (b). (c) offers a top-down map for reference, which is not used by the robot.

*Equal contribution.

[†]Project leader.

Contemporary approaches to this challenge predominantly employ reinforcement learning (RL) frameworks [26, 29, 64]. However, conventional RL-based methods frequently exhibit myopic behavior, focusing on immediate obstacle avoidance rather than anticipating future scenarios [5, 38]. While hierarchical architectures combining global path planners with local RL policies have shown promise [54], they inherently depend on comprehensive environmental knowledge [4], rendering them impractical for real-world deployment where such information is unavailable. The integration of human trajectory forecasting has demonstrated substantial benefits for dynamic collision avoidance [43, 53], though primarily in outdoor autonomous driving contexts [44, 45]. Indoor environments present distinct challenges, including constrained maneuvering space and elevated collision probabilities [54]. The recently proposed Falcon framework addresses these limitations through future-aware mechanisms, incorporating a Social Cognition Penalty and Spatial-Temporal Precognition Module to enhance trajectory prediction capabilities.

In the IROS 2025 RoboSense Challenge Social Navigation Track, participants are tasked with developing navigation policies based exclusively on egocentric RGBD observations and odometry data. The benchmark dataset, Social-HM3D [14], provides photo-realistic large-scale indoor scenes populated with collision-aware human agents, offering a rigorous testbed for evaluating social navigation algorithms. Building upon the Falcon [14], we introduce a **Proactive Risk Perception Module** that enhances the agent’s capability to assess and respond to collision risks in human-populated environments, as illustrated in Figure 2. Our module employs a neural network to predict continuous risk scores for each nearby human based on their relative distances, with graduated risk levels spanning from safe zones to immediate danger regions. By incorporating distance-weighted loss functions that emphasize high-risk scenarios, our approach enables more nuanced spatial reasoning and anticipatory collision avoidance strategies.

2. Related Work

Social Navigation. The SocialNav paradigm [13, 54] extends traditional point-goal navigation by incorporating dynamic human agents into navigation scenarios, first formalized in the iGibson SocialNav Challenge [67]. Early implementations featured simplified human representations with constrained motion patterns. Contemporary research benefits from advanced simulation platforms such as Habitat 3.0 [55], which provides photorealistic rendering and naturalistic human animations. The SocialNav domain has attracted extensive research attention across robotics, computer vision, and behavioral studies [52, 59, 66, 66, 73–76]. Foundational work in multi-agent collision avoidance [47, 60, 61] and dynamic obstacle navigation [3] has

evolved to specifically address human-robot interaction challenges [9, 12, 16, 39, 40, 71]. Several approaches model interpersonal dynamics through spatio-temporal graph representations [6, 48] to capture evolving agent relationships. Recent investigations emphasize egocentric navigation in realistic settings [7, 8, 49, 57, 63]. Our work distinguishes itself by incorporating **Proactive Risk Perception** that complements trajectory prediction capabilities for enhanced collision avoidance.

Auxiliary Learning in Navigation. Auxiliary task learning has proven effective for improving task performance in navigation [51]. Diverse auxiliary objectives have been explored [28, 46], including environmental property prediction and agent state forecasting [1, 28]. Recent work has leveraged privileged information such as human-agent spatial relationships as auxiliary signals [4].

Trajectory Prediction. The forecasting of trajectories plays a fundamental role in autonomous system safety [17, 18, 18–24, 27, 30, 35, 36, 58, 68]. Classical methodologies include physics-based models such as Social Force [12], which simulate social dynamics through force interactions. Contemporary approaches span three paradigms: physics-based methods deriving from Newtonian mechanics [11, 72], data-driven techniques learning from historical patterns [2], and intent-reasoning methods that model goal-directed behavior [62].

3. Methodology

3.1. Task Definition

We formulate the social navigation challenge as follows: an autonomous agent a operates within an environment containing N dynamic human entities, indexed as $i \in \{1, \dots, N\}$. Beginning from the initial state $q_a \in Q$, the agent must generate a trajectory τ_a toward the target state $g_a \in Q$ while maintaining collision-free paths with both static structures and moving humans. This objective can be expressed as:

$$\begin{aligned} \tau_a &= \arg \min_{\tau \in \mathcal{T}} (c_a(\tau) + \lambda_a c_a^s(\tau, \tau_{1:N})) \\ \text{s.t. } & A_a(\tau_a) \notin C_{\text{obs}}, \quad A_a(\tau_a) \cap A_i(\tau_i) = \emptyset, \\ & \tau_a(0) = q_a, \quad \tau_a(T) = g_a. \end{aligned} \quad (1)$$

Here, c_a denotes the trajectory cost toward goal completion; c_a^s represents social compliance costs; $A(\tau)$ indicates spatial occupancy along trajectory τ ; C_{obs} designates static environmental obstacles; T marks episode termination; and λ_a serves as a balancing coefficient. The constraints ensure collision-free navigation until goal achievement.

3.2. Falcon Framework Overview

Our method builds upon the Falcon architecture [14], which comprises a main policy network trained with social cognition penalties and a spatial-temporal precognition module

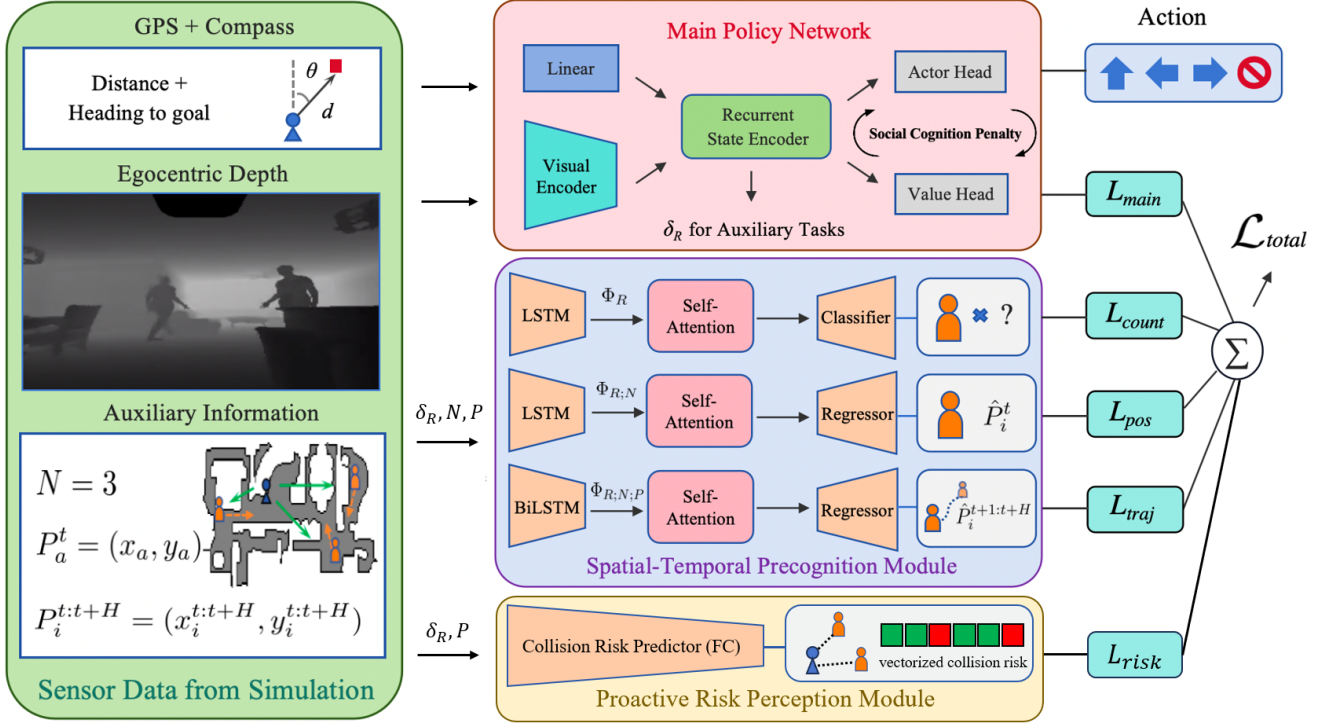


Figure 2. **Method overview, adapted from [14].** Building upon the Falcon framework, our approach integrates a **Proactive Risk Perception Module** that operates alongside the main policy network. The policy network processes depth and GPS+Compass observations, guided by social cognition penalties. During training, the state encoder outputs are fed to both Falcon’s original Spatial-Temporal Precognition Module and our proactive risk perception module. The risk module predicts distance-based collision risks for each nearby human, generating an auxiliary loss that enhances the agent’s spatial awareness and collision avoidance capabilities.

for auxiliary learning. We briefly review these components before introducing our contribution.

3.2.1 Main Policy Architecture

The policy network accepts depth imagery and relative goal coordinates as input at each timestep, outputting navigation actions. Visual features are extracted via a ResNet-50 [25] encoder, while goal information passes through a linear transformation. A 2-layer LSTM [15] processes temporal dependencies, with outputs feeding into actor and critic heads for action generation and value estimation respectively.

The training objective combines standard PointGoal navigation rewards with social cognition penalties. The base reward at timestep t follows:

$$R_{\text{base}}^t = -\beta_d \Delta_d - r_{\text{slack}} + \beta_{\text{succ}} \cdot I_{\text{succ}}. \quad (2)$$

where Δ_d represents geodesic distance change, r_{slack} penalizes unnecessary actions, I_{succ} indicates successful navigation, and $\beta_d, \beta_{\text{succ}}$ are weighting coefficients.

To encourage social compliance, Falcon introduces three penalty terms:

Collision Penalty discourages contact with obstacles and humans:

$$r_{\text{coll}} = \beta_s \cdot I_{s,\text{coll}} + \beta_h \cdot I_{h,\text{coll}}. \quad (3)$$

Proximity Penalty maintains safe interpersonal distances:

$$r_{\text{prox}} = \sum_{i=1}^N \begin{cases} \beta_{\text{prox}} \cdot \exp(-d_i^t) & \text{if } d_i^t < 2.0 \text{ m,} \\ 0 & \text{otherwise.} \end{cases} \quad (4)$$

where $d_i^t = \|\tau_a(t) - \tau_i(t)\|$ measures agent-human distance.

Path Blocking Penalty prevents obstruction of predicted human trajectories:

$$r_{\text{path}} = \sum_{k=t+1}^{t+H} \sum_{i=1}^N \begin{cases} \beta_{\text{path}} \cdot \left(\frac{1}{k-t+1} \right) & \text{if } d_{\text{path},i}^k < 0.05 \text{ m,} \\ 0 & \text{otherwise.} \end{cases} \quad (5)$$

The complete reward function integrates these components:

$$R_{\text{total}}^t = R_{\text{base}}^t - (r_{\text{coll}} + r_{\text{prox}} + r_{\text{path}}). \quad (6)$$

3.2.2 Auxiliary Task Learning

Falcon employs three auxiliary tasks to enhance spatial-temporal understanding:

Population Estimation predicts the number of humans present, formulated as classification over $\{0, 1, \dots, M\}$ with Cross-Entropy loss:

$$\mathcal{L}_{\text{count}} = - \sum_{k=0}^M n_k \log(\hat{n}_k). \quad (7)$$

Position Estimation regresses current human locations relative to the agent using MSE loss:

$$\mathcal{L}_{\text{pos}} = \frac{1}{|\mathcal{M}|} \sum_{i \in \mathcal{M}} \|\hat{\mathbf{P}}_i^t - \mathbf{P}_i^t\|^2. \quad (8)$$

Trajectory Forecasting predicts future positions over H timesteps:

$$\mathcal{L}_{\text{traj}} = \frac{1}{|\mathcal{M}|} \sum_{i \in \mathcal{M}} \|\hat{\mathbf{P}}_i^{t+1:t+H} - \mathbf{P}_i^{t+1:t+H}\|^2, \quad (9)$$

where \mathcal{M} is a validity mask handling human counts.

3.3. Proactive Risk Perception Module

While Falcon effectively predicts human trajectories and penalizes path blocking, we identify an opportunity to enhance collision avoidance through explicit risk quantification. Our **Proactive Risk Perception Module** introduces a distance-based risk assessment mechanism that complements trajectory prediction with continuous risk scoring.

3.3.1 Motivation

Our risk perception module addresses two key limitations: (1) while trajectory prediction anticipates future positions, it does not explicitly quantify collision danger; (2) social cognition penalties provide sparse learning signals only when violations occur. By introducing continuous, distance-based risk assessment, we provide dense supervisory signals that guide the agent toward proactive avoidance behaviors even before entering penalty zones. This approach enables the agent to develop more nuanced spatial reasoning, learning to maintain comfortable margins around humans rather than merely avoiding contact. The graduated risk formulation mirrors human navigation intuition, where proximity perception naturally guides movement decisions.

3.3.2 Architecture Design

The risk perception module consists of a lightweight neural network that processes the LSTM hidden state δ_R from the main policy network:

$$\phi_{\text{risk}}(\delta_R) = \sigma(W_2 \cdot \text{ReLU}(W_1 \cdot \delta_R)), \quad (10)$$

where $W_1 \in \mathbb{R}^{h \times h}$ and $W_2 \in \mathbb{R}^{M \times h}$ are learnable weight matrices, h denotes hidden dimension, and σ is the sigmoid activation producing risk scores $\hat{r}_i \in [0, 1]$ for each potential human $i \in \{1, \dots, M\}$.

3.3.3 Risk Score Formulation

We define ground-truth risk scores based on agent-human distances, incorporating three graduated risk zones:

$$r_i^{\text{true}} = \begin{cases} 1.0 & \text{if } d_i < d_{\text{danger}}, \\ \frac{d_{\text{safe}} - d_i}{d_{\text{safe}} - d_{\text{danger}}} & \text{if } d_{\text{danger}} \leq d_i < d_{\text{safe}}, \\ 0.0 & \text{if } d_i \geq d_{\text{safe}}, \end{cases} \quad (11)$$

where $d_{\text{danger}} = 2.0$ m defines the proximity threshold, $d_{\text{safe}} = 4.0$ m establishes the safe distance boundary, and $d_i = \|\tau_a(t) - \tau_i(t)\|$ measures instantaneous separation.

This formulation creates three distinct behavioral zones: a danger zone requiring immediate avoidance, a warning zone encouraging cautious navigation, and a safe zone permitting normal operation.

3.3.4 Integration with Falcon

The risk perception module operates in parallel with Falcon’s auxiliary tasks. The total training objective becomes:

$$\mathcal{L}_{\text{total}} = \beta_{\text{main}} \mathcal{L}_{\text{main}} + \beta_{\text{aux}} (\mathcal{L}_{\text{count}} + \mathcal{L}_{\text{pos}} + \mathcal{L}_{\text{traj}}) + \beta_{\text{risk}} \mathcal{L}_{\text{risk}}, \quad (12)$$

where β_{risk} controls the risk module’s influence. In our experiments, we set $\beta_{\text{risk}} = 0.1$ to balance risk awareness with other learning objectives.

Crucially, the risk module shares the same encoded state representation δ_R as Falcon’s auxiliary tasks, enabling efficient multi-task learning without additional computational overhead during inference. The module operates exclusively during training, with learned risk awareness implicitly encoded into the main policy’s behavior.

4. Experiments

In this section, we first introduce the dataset and evaluation metrics used in the IROS 2025 RoboSense Challenge Social Navigation Track. We then present our experimental setups and report the competition results, comparing our method with other participating teams’ methods.

4.1. Dataset

We use the official data provided by the *RoboSense Challenge 2025* [34] held at IROS 2025. This competition builds upon the legacy of the *RoboDepth Challenge 2023* [31, 32] at ICRA 2023 and the *RoboDrive Challenge 2024* [33, 70] at ICRA 2024, continuing the collective effort to advance robust and scalable robot perception. Each track in this competition is grounded on an established benchmark designed for evaluating real-world robustness and generalization [10, 14, 41, 42, 69].

Specifically, this task is built upon the **Falcon** benchmark [14] in **Track 2**, which assesses socially compliant navigation policies in dynamic human environments using realistic RGB-D simulations and human-robot interaction metrics. This task employs the Social-HM3D benchmark [14], a large-scale photo-realistic dataset specifically designed for evaluating socially-aware navigation in dynamic indoor environments. This benchmark addresses critical limitations in existing datasets by providing diverse scene types with balanced human density and naturalistic agent behaviors.

4.1.1 Dataset Characteristics

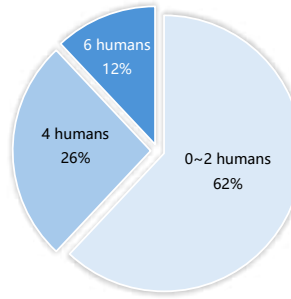
Social-HM3D is constructed from 3D-reconstructed real-world indoor scenes sourced from the HM3D dataset [56], featuring 844 unique environments spanning residential, commercial, and public spaces. The dataset incorporates collision-aware human agents with goal-directed behaviors, enabling realistic evaluation of human-robot interaction dynamics. Key design principles include:

Goal-Oriented Trajectories: Human agents navigate between designated waypoints within each scene, creating natural movement patterns that vary in complexity based on environmental layout. This design contrasts with prior datasets that employ random walk behaviors [37, 63], providing more authentic interaction scenarios.

Naturalistic Motion Dynamics: Walking speeds are randomized within 0.8-1.2 times the robot’s velocity to reflect human variability. Agents employ mutual collision avoidance using the ORCA algorithm [61], alternating between locomotion and stationary periods based on task completion. Realistic skeletal animations enhance visual fidelity and temporal coherence.

Calibrated Population Density: Human counts are scaled proportionally to scene area, preventing both sparse environments with insufficient interaction opportunities and overcrowded spaces that constrain movement. As illustrated in Fig. 3, the dataset employs diverse density categories. This calibration ensures consistent challenge difficulty across diverse spatial configurations.

Social-HM3D Training Set



Social-HM3D Test Set

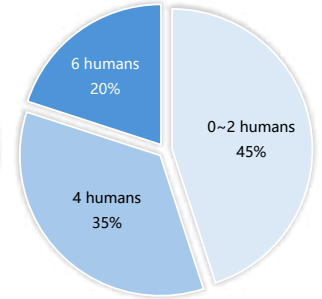


Figure 3. Human Distribution by Scene Area in Social-HM3D (Train/Test Set): The benchmark calibrates human density based on diverse scene areas. Scenes are categorized: small spaces ($0-40 \text{ m}^2$) with 0-2 humans, medium spaces ($40-80 \text{ m}^2$) with 4 humans, and large spaces ($> 80 \text{ m}^2$) with 6 humans. This area-proportional scaling ensures realistic social interaction density while preventing overcrowding in human-shared environments.

4.1.2 Challenge Requirements & Restrictions

Participants train navigation policies on the `social-hm3d/train` split, which provides access to scene geometry, human trajectories, and RGBD observations. During development, teams can leverage the `social-hm3d/val` split approximately 1000 episodes for local validation, enabling iterative algorithm refinement without accessing the held-out test data. The final evaluation is conducted on a private test set comprising approximately 500 episodes from previously unseen scenes in `social-hm3d/test`. This held-out evaluation protocol rigorously assesses generalization capabilities without scene-specific overfitting.

Agents operate under egocentric constraints, receiving only depth imagery, odometry data, and relative goal coordinates. Global maps, human position oracles, and privileged environmental information are explicitly prohibited, ensuring realistic deployment conditions. The benchmark emphasizes socially compliant behaviors including personal space maintenance, collision avoidance, and efficient goal-reaching under dynamic human presence.

4.2. Evaluation Metrics

The benchmark assesses performance across two principal dimensions: task completion efficiency and social compliance. The specific metrics are defined as follows:

- **Success Rate (SR):** Percentage of episodes where the agent reaches within 1.0 meter of the goal position.
- **Success weighted by Path Length (SPL):** Evaluates path

Rank	Participant Team	SR (↑)	SPL (↑)	PSC (↑)	H-Coll (↓)	Total (↑)
1	Are Ivan	0.6600	0.5977	0.8629	0.3240	0.7022
2	Xiaomi EV-AD VLA (Ours)	0.6560	0.5958	0.8608	0.3300	0.6994
3	Auto Robot	0.6480	0.6010	0.8607	0.3420	0.6977
4	DUO	0.6520	0.5855	0.8611	0.3260	0.6948
5	CityU-ASL	0.6440	0.5951	0.8582	0.3280	0.6936
6	Wrong Team	0.6480	0.5865	0.8591	0.3300	0.6929
7	diting	0.6240	0.5787	0.8626	0.3320	0.6820
8	zhengxinhan	0.6260	0.5752	0.8626	0.3540	0.6817
9	Social Dog	0.6320	0.5660	0.8613	0.3420	0.6810
10	MW	0.6220	0.5520	0.8691	0.3080	0.6751
11	Dog of social	0.6080	0.5478	0.8637	0.3700	0.6666
12	Path Seekers	0.5880	0.5507	0.8662	0.3520	0.6603
13	GRAM	0.5680	0.5057	0.8663	0.3800	0.6388
14	CORE Lab	0.5400	0.4997	0.8630	0.3920	0.6248
15	1111111212312312	0.5400	0.4997	0.8630	0.3920	0.6248
16	Falcon (baseline)	0.5400	0.4997	0.8630	0.3920	0.6248

Table 1. **Competition Results on IROS 2025 RoboSense Challenge Social Navigation Track.** The Falcon serves as the official baseline. Our team (Xiaomi EV-AD VLA) achieved 2nd place among 16 participating teams with our results highlighted .

efficiency relative to the optimal trajectory:

$$\text{SPL} = \frac{1}{N} \sum_{i=1}^N S_i \cdot \frac{l_i}{\max(p_i, l_i)}. \quad (13)$$

where l_i denotes the shortest path length, p_i represents the actual path taken, and S_i indicates success (1 if successful, 0 otherwise).

- **Personal Space Compliance (PSC):** Computed as the percentage of timesteps maintaining at least 0.5 meters separation from all humans, reflecting socially appropriate spacing behavior.
- **Human Collision Rate (H-Coll):** Percentage of episodes involving human collisions. Collisions result in episode failure and negatively impact both SR and PSC.
- **Total Score:** A weighted aggregate metric that determines final rankings, computed as:

$$\text{Total} = 0.4 \times \text{SR} + 0.3 \times \text{SPL} + 0.3 \times \text{PSC}. \quad (14)$$

This formulation emphasizes task success while balancing path efficiency and social compliance. Human collisions are implicitly penalized through their negative impact on SR and PSC.

4.3. Experiment Setups

Our implementation builds upon the Falcon framework with the integrated Proactive Risk Perception Module. The visual encoder employs ResNet-50 [25] architecture for depth

processing, while a 2-layer LSTM handles temporal feature extraction. The risk perception module adds minimal computational overhead with two fully-connected layers operating on the shared hidden state representation.

We adopt the DD-PPO algorithm [65] for policy optimization. The model is initialized from pretrained PointNav weights provided by the Habitat platform [56] and fine-tuned on the social navigation task. Training is conducted on 4 NVIDIA A40 GPUs with 8 parallel environments for approximately 75 million steps.

4.4. Competition Results

Table 1 presents the final leaderboard rankings on the private test set. Our submission (Team Xiaomi EV-AD VLA) achieved second place among 16 participating teams with a total score of 0.6994, demonstrating strong performance across all evaluation metrics. Our method achieves 0.656 SR and 0.5958 SPL, indicating effective goal-reaching capability with reasonably efficient paths. The 0.8608 PSC demonstrates strong adherence to social distancing norms, while the 0.33 H-Coll reflects the challenge’s difficulty in crowded scenarios with dynamic human agents.

Compared to the top-performing team (0.7022 total score), our method shows competitive performance with only a 0.0028 difference. This narrow margin suggests our approach successfully enhances navigation safety while maintaining task efficiency. The results validate our hypoth-

esis that explicit risk quantification complements trajectory prediction for improved collision avoidance.



Figure 4. **Episode demonstration.** Compared to baseline, our method successfully predicts human trajectories, proactively moves to a non-obstructive position, and then avoids collisions. Green indicates safe behaviors, and red indicates collisions with humans.

5. Conclusion

In this report, we present our technical submission to the IROS 2025 RoboSense Challenge Social Navigation Track. Building upon the Falcon framework [14], we introduce a Proactive Risk Perception Module that enhances collision avoidance capabilities. Our comprehensive evaluation on the Social-HM3D benchmark demonstrates the effectiveness of risk-aware auxiliary learning for social navigation. The competition results validate our approach, achieving a competitive 2nd place among 16 participating teams.

References

- [1] Pulkit Agrawal, Joao Carreira, and Jitendra Malik. Learning to see by moving. In *Proceedings of the IEEE international conference on computer vision*, pages 37–45, 2015.
- [2] Alexandre Alahi, Kratarth Goel, Vignesh Ramanathan, Alexandre Robicquet, Li Fei-Fei, and Silvio Savarese. Social lstm: Human trajectory prediction in crowded spaces. In *Proceedings of the IEEE conference on computer vision and pattern recognition*, pages 961–971, 2016.
- [3] Georges S. Aoude, Brandon D. Luders, Joshua M. Joseph, Nicholas Roy, and Jonathan P. How. Probabilistically safe motion planning to avoid dynamic obstacles with uncertain motion patterns. *Autonomous Robots*, 35(1):51–76, 2013.
- [4] Enrico Cancelli, Tommaso Campari, Luciano Serafini, Angel X Chang, and Lamberto Ballan. Exploiting proximity-aware tasks for embodied social navigation. In *Proceedings of the IEEE/CVF International Conference on Computer Vision*, pages 10957–10967, 2023.
- [5] Changan Chen, Yuejiang Liu, Sven Kreiss, and Alexandre Alahi. Crowd-robot interaction: Crowd-aware robot navigation with attention-based deep reinforcement learning. In *2019 international conference on robotics and automation (ICRA)*, pages 6015–6022. IEEE, 2019.
- [6] Changan Chen, Yuejiang Liu, Sven Kreiss, and Alexandre Alahi. Crowd-robot interaction: Crowd-aware robot navigation with attention-based deep reinforcement learning. 2019.
- [7] Runnan Chen et al. Clip2scene: Towards label-efficient 3D scene understanding by CLIP. In *IEEE/CVF Conference on Computer Vision and Pattern Recognition*, pages 7020–7030, 2023.
- [8] Runnan Chen et al. Towards label-free scene understanding by vision foundation models. In *Advances in Neural Information Processing Systems*, pages 75896–75910, 2023.
- [9] Yu Fan Chen, Michael Everett, Miao Liu, and Jonathan P. How. Socially aware motion planning with deep reinforcement learning. 2017.
- [10] Meng Chu, Zhedong Zheng, Wei Ji, Tingyu Wang, and Tat-Seng Chua. Towards natural language-guided drones: GeoText-1652 benchmark with spatial relation matching. In *European Conference on Computer Vision*, pages 213–231, 2024.
- [11] Ashraf Elnagar. Prediction of moving objects in dynamic environments using kalman filters. In *Proceedings 2001 IEEE International Symposium on Computational Intelligence in Robotics and Automation (Cat. No. 01EX515)*, pages 414–419. IEEE, 2001.
- [12] Gonzalo Ferrer, Anais Garrell, and Alberto Sanfeliu. Social-aware robot navigation in urban environments. In *Proc. of the European Conference on Mobile Robots*, 2013.
- [13] Anthony Francis, Claudia Pérez-d’Arpino, Chengshu Li, Fei Xia, Alexandre Alahi, Rachid Alami, Aniket Bera, Abhijat Biswas, Joydeep Biswas, Rohan Chandra, et al. Principles and guidelines for evaluating social robot navigation algorithms. *arXiv preprint arXiv:2306.16740*, 2023.
- [14] Zeyang Gong, Tianshuai Hu, Ronghe Qiu, and Junwei Liang. From cognition to precognition: A future-aware framework for social navigation. In *2025 IEEE International Conference on Robotics and Automation (ICRA)*, pages 9122–9129. IEEE, 2025.
- [15] Alex Graves and Alex Graves. Long short-term memory. *Supervised sequence labelling with recurrent neural networks*, pages 37–45, 2012.
- [16] Jérôme Guzzi, Alessandro Giusti, Luca M Gambardella, Guy Theraulaz, and Gianni A Di Caro. Human-friendly robot navigation in dynamic environments. In *IEEE international conference on robotics and automation*, pages 423–430. IEEE, 2013.
- [17] Xiaoshuai Hao and Wanqian Zhang. Uncertainty-aware alignment network for cross-domain video-text retrieval. *Advances in Neural Information Processing Systems*, 36:38284–38296, 2023.
- [18] Xiaoshuai Hao, Yucan Zhou, Dayan Wu, Wanqian Zhang, Bo Li, Weiping Wang, and Dan Meng. What matters: Attentive and relational feature aggregation network for video-text retrieval. In *2021 IEEE International Conference on Multimedia and Expo (ICME)*, pages 1–6. IEEE Computer Society, 2021.
- [19] Xiaoshuai Hao, Wanqian Zhang, Dayan Wu, Fei Zhu, and Bo Li. Listen and look: Multi-modal aggregation and co-attention network for video-audio retrieval. In *2022 IEEE International Conference on Multimedia and Expo (ICME)*, pages 1–6. IEEE, 2022.

- [20] Xiaoshuai Hao, Wanqian Zhang, Dayan Wu, Fei Zhu, and Bo Li. Dual alignment unsupervised domain adaptation for video-text retrieval. In *Proceedings of the IEEE/CVF conference on computer vision and pattern recognition*, pages 18962–18972, 2023.
- [21] Xiaoshuai Hao, Mengchuan Wei, Yifan Yang, Haimei Zhao, Hui Zhang, Yi Zhou, Qiang Wang, Weiming Li, Lingdong Kong, and Jing Zhang. Is your hd map constructor reliable under sensor corruptions? *Advances in Neural Information Processing Systems*, 37:22441–22482, 2024.
- [22] Xiaoshuai Hao, Hui Zhang, Yifan Yang, Yi Zhou, Sangil Jung, Seung-In Park, and ByungIn Yoo. Mbfusion: A new multi-modal bev feature fusion method for hd map construction. In *2024 IEEE International Conference on Robotics and Automation (ICRA)*, pages 15922–15928. IEEE, 2024.
- [23] Xiaoshuai Hao, Yunfeng Diao, Mengchuan Wei, Yifan Yang, Peng Hao, Rong Yin, Hui Zhang, Weiming Li, Shu Zhao, and Yu Liu. Mapfusion: A novel bev feature fusion network for multi-modal map construction. *Information Fusion*, 119: 103018, 2025.
- [24] Xiaoshuai Hao et al. Safemap: Robust HD map construction from incomplete observations. In *International Conference on Machine Learning*, pages 22091–22102. PMLR, 2025.
- [25] Kaiming He, Xiangyu Zhang, Shaoqing Ren, and Jian Sun. Deep residual learning for image recognition. In *Proceedings of the IEEE conference on computer vision and pattern recognition*, pages 770–778, 2016.
- [26] Noriaki Hirose, Dhruv Shah, Kyle Stachowicz, Ajay Sridhar, and Sergey Levine. Selfi: Autonomous self-improvement with reinforcement learning for social navigation. *arXiv preprint arXiv:2403.00991*, 2024.
- [27] Renhao Huang, Hao Xue, Maurice Pagnucco, Flora Salim, and Yang Song. Multimodal trajectory prediction: A survey. *arXiv preprint arXiv:2302.10463*, 2023.
- [28] Max Jaderberg, Volodymyr Mnih, Wojciech Marian Czarnecki, Tom Schaul, Joel Z Leibo, David Silver, and Koray Kavukcuoglu. Reinforcement learning with unsupervised auxiliary tasks. *arXiv preprint arXiv:1611.05397*, 2016.
- [29] Aditya Kapoor, Sushant Swamy, Pilar Bachiller, and Luis J Manso. Socnavgym: a reinforcement learning gym for social navigation. In *2023 32nd IEEE International Conference on Robot and Human Interactive Communication (RO-MAN)*, pages 2010–2017. IEEE, 2023.
- [30] Lingdong Kong, Youquan Liu, Xin Li, Runnan Chen, Wenwei Zhang, Jiawei Ren, Liang Pan, Kai Chen, and Ziwei Liu. Robo3D: Towards robust and reliable 3D perception against corruptions. In *IEEE/CVF International Conference on Computer Vision*, pages 19994–20006, 2023.
- [31] Lingdong Kong, Yaru Niu, Shaoyuan Xie, Hanjiang Hu, Lai Xing Ng, Benoit Cottureau, Liangjun Zhang, Hesheng Wang, Wei Tsang Ooi, Ruijie Zhu, Ziyang Song, Li Liu, Tianzhu Zhang, Jun Yu, Mohan Jing, Pengwei Li, Xiaohua Qi, Cheng Jin, Yingfeng Chen, Jie Hou, Jie Zhang, Zhen Kan, Qiang Lin, Liang Peng, Minglei Li, Di Xu, Changpeng Yang, Yuanqi Yao, Gang Wu, Jian Kuai, Xianming Liu, Junjun Jiang, Jiamian Huang, Baojun Li, Jiale Chen, Shuang Zhang, Sun Ao, Zhenyu Li, Runze Chen, Haiyong Luo, Fang Zhao, and Jingze Yu. The RoboDepth challenge: Methods and advancements towards robust depth estimation. *arXiv preprint arXiv:2307.15061*, 2023.
- [32] Lingdong Kong, Shaoyuan Xie, Hanjiang Hu, Lai Xing Ng, Benoit R. Cottureau, and Wei Tsang Ooi. RoboDepth: Robust out-of-distribution depth estimation under corruptions. In *Advances in Neural Information Processing Systems*, pages 21298–21342, 2023.
- [33] Lingdong Kong, Shaoyuan Xie, Hanjiang Hu, Yaru Niu, Wei Tsang Ooi, Benoit R. Cottureau, Lai Xing Ng, Yuexin Ma, Wenwei Zhang, Liang Pan, Kai Chen, Ziwei Liu, Weichao Qiu, Wei Zhang, Xu Cao, Hao Lu, Ying-Cong Chen, Caixin Kang, Xinning Zhou, Chengyang Ying, Wentao Shang, Xingxing Wei, Yinpeng Dong, Bo Yang, Shengyin Jiang, Zeliang Ma, Dengyi Ji, Haiwen Li, Xingliang Huang, Yu Tian, Genghua Kou, Fan Jia, Yingfei Liu, Tiancai Wang, Ying Li, Xiaoshuai Hao, Yifan Yang, Hui Zhang, Mengchuan Wei, Yi Zhou, Haimei Zhao, Jing Zhang, Jinke Li, Xiao He, Xiaoqiang Cheng, Bingyang Zhang, Lirong Zhao, Dianlei Ding, Fangsheng Liu, Yixiang Yan, Hongming Wang, Nanfei Ye, Lun Luo, Yubo Tian, Yiwei Zuo, Zhe Cao, Yi Ren, Yunfan Li, Wenjie Liu, Xun Wu, Yifan Mao, Ming Li, Jian Liu, Jiayang Liu, Zihan Qin, Cunxi Chu, Jialei Xu, Wenbo Zhao, Junjun Jiang, Xianming Liu, Ziyang Wang, Chiwei Li, Shilong Li, Chendong Yuan, Songyue Yang, Wentao Liu, Peng Chen, Bin Zhou, Yubo Wang, Chi Zhang, Jianhang Sun, Hai Chen, Xiao Yang, Lizhong Wang, Dongyi Fu, Yongchun Lin, Huitong Yang, Haoang Li, Yadan Luo, Xianjing Cheng, and Yong Xu. The RoboDrive challenge: Drive anytime anywhere in any condition. *arXiv preprint arXiv:2405.08816*, 2024.
- [34] Lingdong Kong, Shaoyuan Xie, Zeyang Gong, Ye Li, Meng Chu, Ao Liang, Yuhao Dong, Tianshuai Hu, Ronghe Qiu, Rong Li, Hanjiang Hu, Dongyue Lu, Wei Yin, Wenhao Ding, Linfeng Li, Hang Song, Wenwei Zhang, Yuexin Ma, Junwei Liang, Zhedong Zheng, Lai Xing Ng, Benoit R. Cottureau, Wei Tsang Ooi, Ziwei Liu, Zhanpeng Zhang, Weichao Qiu, Wei Zhang, Ji Ao, Jiangpeng Zheng, Siyu Wang, Guang Yang, Zihao Zhang, Yu Zhong, Enzhu Gao, Xinhua Zheng, Xueting Wang, Shouming Li, Yunkai Gao, Siming Lan, Mingfei Han, Xing Hu, Dusan Malic, Christian Fruhwirth-Reisinger, Alexander Prutsch, Wei Lin, Samuel Schuster, Horst Possegger, Linfeng Li, Jian Zhao, Zepeng Yang, Yuhang Song, Bojun Lin, Tianle Zhang, Yuchen Yuan, Chi Zhang, Xuelong Li, Youngseok Kim, Sihwan Hwang, Hyeonjun Jeong, Aodi Wu, Xubo Luo, Erjia Xiao, Lingfeng Zhang, Yingbo Tang, Hao Cheng, Renjing Xu, Wenbo Ding, Lei Zhou, Long Chen, Hangjun Ye, Xiaoshuai Hao, Shuangzhi Li, Junlong Shen, Xingyu Li, Hao Ruan, Jinliang Lin, Zhiming Luo, Yu Zang, Cheng Wang, Hanshi Wang, Xijie Gong, Yixiang Yang, Qianli Ma, Zhipeng Zhang, Wenxiang Shi, Jingmeng Zhou, Weijun Zeng, Kexin Xu, Yuchen Zhang, Haoxiang Fu, Ruibin Hu, Yanbiao Ma, Xiyan Feng, Wenbo Zhang, Lu Zhang, Yunzhi Zhuge, Huchuan Lu, You He, Seungjun Yu, Junsung Park, Youngsun Lim, Hyunjung Shim, Fadoo Liang, Zihang Wang, Yiming Peng, Guanyu Zong, Xu Li, Binghao Wang, Hao Wei, Yongxin Ma, Yunke Shi, Shuaipeng Liu, Dong Kong, Yongchun Lin, Huitong Yang, Liang Lei, Haoang Li, Xinliang Zhang, Zhiyong Wang, Xiaofeng Wang, Yuxia Fu, Yadan

- Luo, Djamahl Etchegaray, Yang Li, Congfei Li, Yuxiang Sun, Wenkai Zhu, Wang Xu, Linru Li, Longjie Liao, Jun Yan, Benwu Wang, Xueliang Ren, Xiaoyu Yue, Jixian Zheng, Jinfeng Wu, Shurui Qin, Wei Cong, and Yao He. The RoboSense challenge: Sense anything, navigate anywhere, adapt across platforms. <https://robosense2025.github.io>, 2025.
- [35] Lingdong Kong, Xiang Xu, Youquan Liu, Jun Cen, Runnan Chen, Wenwei Zhang, Liang Pan, Kai Chen, and Ziwei Liu. LargeAD: Large-scale cross-sensor data pretraining for autonomous driving. *arXiv preprint arXiv:2501.04005*, 2025.
- [36] Lingdong Kong, Wesley Yang, Jianbiao Mei, Youquan Liu, Ao Liang, Dekai Zhu, Dongyue Lu, Wei Yin, Xiaotao Hu, Mingkai Jia, Junyuan Deng, Kaiwen Zhang, Yang Wu, Tianyi Yan, Shenyuan Gao, Song Wang, Linfeng Li, Liang Pan, Yong Liu, Jianke Zhu, Wei Tsang Ooi, Steven C. H. Hoi, and Ziwei Liu. 3D and 4D world modeling: A survey. *arXiv preprint arXiv:2509.07996*, 2025.
- [37] C. Li, J. Jang, F. Xia, R. Martín-Martín, C. D’Arpino, A. Toshev, A. Francis, E. Lee, and S. Savarese. igibson challenge 2021. Online, 2021. [Online; accessed: 2024-08-23].
- [38] Keyu Li, Yangxin Xu, Jiankun Wang, and Max Q-H Meng. Sarl: Deep reinforcement learning based human-aware navigation for mobile robot in indoor environments. In *2019 IEEE International Conference on Robotics and Biomimetics (ROBIO)*, pages 688–694. IEEE, 2019.
- [39] Rong Li, Yuhao Dong, Tianshuai Hu, Ao Liang, et al. 3eed: Ground everything everywhere in 3D. *arXiv preprint arXiv:2511.01755*, 2025.
- [40] Rong Li et al. Seeground: See and ground for zero-shot open-vocabulary 3D visual grounding. In *IEEE/CVF Conference on Computer Vision and Pattern Recognition*, pages 3707–3717, 2025.
- [41] Ye Li, Lingdong Kong, Hanjiang Hu, Xiaohao Xu, and Xiaonan Huang. Is your LiDAR placement optimized for 3D scene understanding? In *Advances in Neural Information Processing Systems*, pages 34980–35017, 2024.
- [42] Ao Liang et al. Perspective-invariant 3D object detection. In *IEEE/CVF International Conference on Computer Vision*, pages 27725–27738, 2025.
- [43] Junwei Liang, Lu Jiang, Juan Carlos Niebles, Alexander G Hauptmann, and Li Fei-Fei. Peeking into the future: Predicting future person activities and locations in videos. In *Proceedings of the IEEE/CVF conference on computer vision and pattern recognition*, pages 5725–5734, 2019.
- [44] Junwei Liang, Lu Jiang, and Alexander Hauptmann. Simaug: Learning robust representations from simulation for trajectory prediction. In *Computer Vision—ECCV 2020: 16th European Conference, Glasgow, UK, August 23–28, 2020, Proceedings, Part XIII 16*, pages 275–292. Springer, 2020.
- [45] Junwei Liang, Lu Jiang, Kevin Murphy, Ting Yu, and Alexander Hauptmann. The garden of forking paths: Towards multi-future trajectory prediction. In *Proceedings of the IEEE/CVF conference on computer vision and pattern recognition*, pages 10508–10518, 2020.
- [46] Xingyu Lin, Harjatin Baweja, George Kantor, and David Held. Adaptive auxiliary task weighting for reinforcement learning. *Advances in neural information processing systems*, 32, 2019.
- [47] Pinxin Long, Wenxi Liu, and Jia Pan. Deep-learned collision avoidance policy for distributed multiagent navigation. *IEEE Robotics and Automation Letters*, 2(2):656–663, 2017.
- [48] Yazhou Lu, Xiaogang Ruan, and Jing Huang. Deep reinforcement learning based on social spatial-temporal graph convolution network for crowd navigation. *Machines*, 10(8):703, 2022.
- [49] Roberto Martin-Martin, Mihir Patel, Hamid Rezatofighi, Abhijeet Sheno, JunYoung Gwak, Eric Frankel, Amir Sadeghian, and Silvio Savarese. JRDB: A dataset and benchmark of egocentric robot visual perception of humans in built environments. *IEEE transactions on pattern analysis and machine intelligence*, 2021.
- [50] Christoforos Mavrogiannis, Francesca Baldini, Allan Wang, Dapeng Zhao, Pete Trautman, Aaron Steinfeld, and Jean Oh. Core challenges of social robot navigation: A survey. *ACM Transactions on Human-Robot Interaction*, 12(3):1–39, 2023.
- [51] Piotr Mirowski, Razvan Pascanu, Fabio Viola, Hubert Soyer, Andrew J Ballard, Andrea Banino, Misha Denil, Ross Goroshin, Laurent Sifre, Koray Kavukcuoglu, et al. Learning to navigate in complex environments. *arXiv preprint arXiv:1611.03673*, 2016.
- [52] Ronja Möller, Antonino Furnari, Sebastiano Battiato, Aki Härmä, and Giovanni Maria Farinella. A survey on human-aware robot navigation. *Robotics and Autonomous Systems*, 145:103837, 2021.
- [53] Haruki Nishimura, Boris Ivanovic, Adrien Gaidon, Marco Pavone, and Mac Schwager. Risk-sensitive sequential action control with multi-modal human trajectory forecasting for safe crowd-robot interaction. In *2020 IEEE/RSJ International Conference on Intelligent Robots and Systems (IROS)*, pages 11205–11212. IEEE, 2020.
- [54] Claudia Pérez-D’Arpino, Can Liu, Patrick Goebel, Roberto Martín-Martín, and Silvio Savarese. Robot navigation in constrained pedestrian environments using reinforcement learning. In *2021 IEEE International Conference on Robotics and Automation (ICRA)*, pages 1140–1146. IEEE, 2021.
- [55] Xavier Puig, Eric Undersander, Andrew Szot, Mikael Dallaire Cote, Tsung-Yen Yang, Ruslan Partsey, Ruta Desai, Alexander William Clegg, Michal Hlavac, So Yeon Min, et al. Habitat 3.0: A co-habitat for humans, avatars and robots. *arXiv preprint arXiv:2310.13724*, 2023.
- [56] Santhosh K Ramakrishnan, Aaron Gokaslan, Erik Wijmans, Oleksandr Maksymets, Alex Clegg, John Turner, Eric Undersander, Wojciech Galuba, Andrew Westbury, Angel X Chang, et al. Habitat-matterport 3d dataset (hm3d): 1000 large-scale 3d environments for embodied ai. *arXiv preprint arXiv:2109.08238*, 2021.
- [57] Andrey Rudenko, Tomasz P Kucner, Chittaranjan S Swaminathan, Ravi T Chadalavada, Kai O Arras, and Achim J Lilienthal. Thör: Human-robot navigation data collection and accurate motion trajectories dataset. *IEEE Robotics and Automation Letters*, 5(2):676–682, 2020.
- [58] Andrey Rudenko, Luigi Palmieri, Michael Herman, Kris M Kitani, Dariu M Gavrila, and Kai O Arras. Human motion trajectory prediction: A survey. *The International Journal of Robotics Research*, 39(8):895–935, 2020.

- [59] Phani Teja Singamaneni, Pilar Bachiller-Burgos, Luis J Manso, Anaís Garrell, Alberto Sanfeliu, Anne Spalanzani, and Rachid Alami. A survey on socially aware robot navigation: Taxonomy and future challenges. *The International Journal of Robotics Research*, page 02783649241230562, 2024.
- [60] Jur Van den Berg, Ming Lin, and Dinesh Manocha. Reciprocal velocity obstacles for real-time multi-agent navigation. 2008.
- [61] Jur Van Den Berg, Stephen J Guy, Ming Lin, and Dinesh Manocha. Reciprocal n-body collision avoidance. In *Robotics Research: The 14th International Symposium ISRR*, pages 3–19. Springer, 2011.
- [62] Dizan Vasquez. Novel planning-based algorithms for human motion prediction. In *2016 IEEE International Conference on Robotics and Automation (ICRA)*, pages 3317–3322. IEEE, 2016.
- [63] An Dinh Vuong, Toan Tien Nguyen, Minh Nhat VU, Baoru Huang, Dzong Nguyen, Huynh Thi Thanh Binh, Thieu Vo, and Anh Nguyen. Habicrowd: A high performance simulator for crowd-aware visual navigation. *arXiv preprint arXiv:2306.11377*, 2023.
- [64] Weizheng Wang, Le Mao, Ruiqi Wang, and Byung-Cheol Min. Multi-robot cooperative socially-aware navigation using multi-agent reinforcement learning. In *2024 IEEE International Conference on Robotics and Automation (ICRA)*, pages 12353–12360. IEEE, 2024.
- [65] Erik Wijmans, Abhishek Kadian, Ari Morcos, Stefan Lee, Irfan Essa, Devi Parikh, Manolis Savva, and Dhruv Batra. Dd-ppo: Learning near-perfect pointgoal navigators from 2.5 billion frames. *arXiv preprint arXiv:1911.00357*, 2019.
- [66] Yujie Wu, Huaihai Lyu, Yingbo Tang, Lingfeng Zhang, Zhihui Zhang, Wei Zhou, and Siqi Hao. Evaluating gpt-4o’s embodied intelligence: A comprehensive empirical study. *Authorea Preprints*, 2025.
- [67] Fei Xia, William B Shen, Chengshu Li, Priya Kasimbeg, Micael Edmond Tchampi, Alexander Toshev, Roberto Martín-Martín, and Silvio Savarese. Interactive gibbon benchmark: A benchmark for interactive navigation in cluttered environments. *IEEE Robotics and Automation Letters*, 5(2):713–720, 2020.
- [68] Shaoyuan Xie, Lingdong Kong, Wenwei Zhang, Jiawei Ren, Liang Pan, Kai Chen, and Ziwei Liu. RoboBEV: Towards robust bird’s eye view perception under corruptions. *arXiv preprint arXiv:2304.06719*, 2023.
- [69] Shaoyuan Xie, Lingdong Kong, Yuhao Dong, Chonghao Sima, Wenwei Zhang, Qi Alfred Chen, Ziwei Liu, and Liang Pan. Are VLMs ready for autonomous driving? an empirical study from the reliability, data, and metric perspectives. In *IEEE/CVF International Conference on Computer Vision*, pages 6585–6597, 2025.
- [70] Shaoyuan Xie, Lingdong Kong, Wenwei Zhang, Jiawei Ren, Liang Pan, Kai Chen, and Ziwei Liu. Benchmarking and improving bird’s eye view perception robustness in autonomous driving. *IEEE Transactions on Pattern Analysis and Machine Intelligence*, 47(5):3878–3894, 2025.
- [71] Xiang Xu et al. Beyond one shot, beyond one perspective: Cross-view and long-horizon distillation for better lidar representations. In *IEEE/CVF International Conference on Computer Vision*, pages 25506–25518, 2025.
- [72] Stefan Zernetsch, Sascha Kohnen, Michael Goldhammer, Konrad Doll, and Bernhard Sick. Trajectory prediction of cyclists using a physical model and an artificial neural network. In *2016 IEEE Intelligent Vehicles Symposium (IV)*, pages 833–838. IEEE, 2016.
- [73] Lingfeng Zhang, Qiang Zhang, Hao Wang, Erjia Xiao, Zixuan Jiang, Honglei Chen, and Renjing Xu. Trihelper: Zero-shot object navigation with dynamic assistance. In *IEEE/RSJ International Conference on Intelligent Robots and Systems*, pages 10035–10042, 2024.
- [74] Lingfeng Zhang, Xiaoshuai Hao, Yingbo Tang, Haoxiang Fu, Xinyu Zheng, Pengwei Wang, Zhongyuan Wang, Wenbo Ding, and Shanghang Zhang. *nava*³: Understanding any instruction, navigating anywhere, finding anything. *arXiv preprint arXiv:2508.04598*, 2025.
- [75] Lingfeng Zhang, Xiaoshuai Hao, Qinwen Xu, Qiang Zhang, Xinyao Zhang, Pengwei Wang, Jing Zhang, Zhongyuan Wang, Shanghang Zhang, and Renjing Xu. Mapnav: A novel memory representation via annotated semantic maps for vlm-based vision-and-language navigation. In *The 63rd Annual Meeting of the Association for Computational Linguistics*, 2025.
- [76] Lingfeng Zhang, Hao Wang, Erjia Xiao, Xinyao Zhang, Qiang Zhang, Zixuan Jiang, and Renjing Xu. Multi-floor zero-shot object navigation policy. In *IEEE International Conference on Robotics and Automation*, pages 6416–6422, 2025.