

LEARNING GLOBAL REPRESENTATION FROM QUERIES FOR VECTORIZED HD MAP CONSTRUCTION

Shoumeng Qiu *
Fudan University

Xinrun Li *
Newcastle University

Yang Long †
Durham University

Xiangyang Xue
Fudan University

Varun Ojha †
Newcastle University

Jian Pu †
Fudan University

ABSTRACT

The online construction of vectorized high-definition (HD) maps is a cornerstone of modern autonomous driving systems. State-of-the-art approaches, particularly those based on the DETR framework, formulate this as an instance detection problem. However, their reliance on independent, learnable object queries results in a predominantly local query perspective, neglecting the inherent global representation within HD maps. In this work, we propose **MapGR** (Global Representation learning for HD Map construction), an architecture designed to learn and utilize a global representations from queries. Our method introduces two synergistic modules: a Global Representation Learning (GRL) module, which encourages the distribution of all queries to better align with the global map through a carefully designed holistic segmentation task, and a Global Representation Guidance (GRG) module, which endows each individual query with explicit, global-level contextual information to facilitate its optimization. Evaluations on the nuScenes and Argoverse2 datasets validate the efficacy of our approach, demonstrating substantial improvements in mean Average Precision (mAP) compared to leading baselines.

1 INTRODUCTION

Online high-definition (HD) map construction is a crucial task in autonomous driving (Liu et al., 2023; Yuan et al., 2024; Chen et al., 2024; Hao et al., 2024), as it aims to provide high-precision perception of map elements essential for safe and efficient navigation. Unlike traditional offline HD maps (Shan & Englot, 2018; Shin et al., 2025), which require extensive pre-collection and manual updates, online HD map construction allows autonomous vehicles to construct local maps on the fly by leveraging sensors such as LiDAR and cameras, resulting in more easily adapting to changing road conditions such as construction zones, lane modifications, and unexpected obstacles. Many prior online HD map construction methods have treated this task as a semantic segmentation problem in Bird’s-Eye-View (BEV) space (Gosala et al.; Li et al., 2022b; Phillion & Fidler, 2020; Zhou & Krähenbühl, 2022). However, their effectiveness is limited by the extensive post-processing needed to extract vectorized map representations. To overcome these limitations, recent research has shifted toward DETR-like frameworks (Ding et al., 2023; Qiao et al., 2023; Yu et al., 2023; Liu et al., 2024), leveraging learnable queries for vectorized instance detection.

Unlike conventional object detection scenarios where targets exhibit independent spatial distributions (characterized as ‘spiky’ distributions), High-Definition (HD) maps manifest distinctive spatial continuity in the BEV space, which we characterize as ‘streak’ distributions. This fundamental distributional divergence presents significant challenges in the direct application of the DETR (Detection Transformer) framework, as its architecture was primarily optimized for object detection tasks that inherently accommodate spiky distributional patterns. To address this issue, existing approaches introduce manual instance partitioning for maps, where each instance is represented by a set of discrete points and treated as an independent object, as in the object detection task. This

*Equal contribution

†Corresponding author

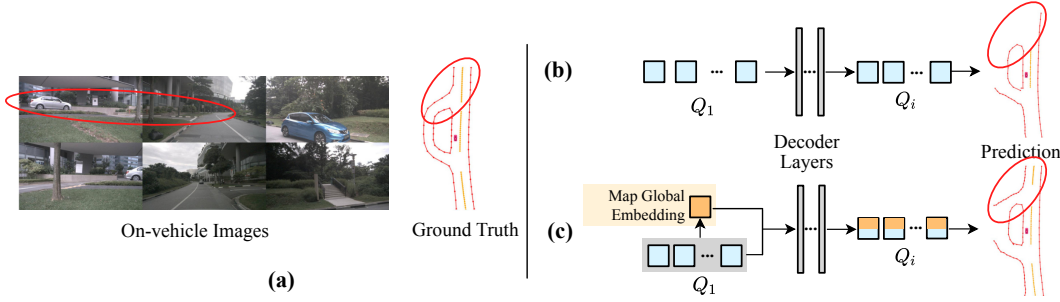


Figure 1: (a) Multi-view images from on-board sensors. (b) A conventional DETR-like HD map construction pipeline. (c) Our proposed global representation learning of queries for the map construction task significantly improves query distribution from the initial to the final decoder layers. This improvement leads to smoother and more consistent curvature changes in instances, ensuring better alignment with the global structure. Q_i represents the query set from the i -th decoding layer. The red box marks a region where query distribution improves significantly.

transformation enables the direct application of DETR-like framework to HD map reconstruction tasks, with training objectives designed to encourage the model outputs to approximate the partitioned instances. However, this manual partitioning approach has several obvious limitations. First, information loss is inevitable during the sampling process. For example, representing each instance with a finite set of points may result in the loss of local road structure details (Zhang et al., 2023a). Additionally, independent optimization of each instance overlooks the spatial relationships between instances as well as their structural dependencies in the global map, potentially leading to suboptimal learning in optimization.

To address the above limitations, we introduce a method that enables the model to learn a global HD map representation directly from all object queries, which is subsequently leveraged to facilitate the learning of each individual query. Specifically, our approach consists of two key components: a Global Representation Learning (GRL) module and a Global Representation Guidance (GRG) module. The GRL module aims to learn a global map representation from all queries, then the representation is used to predict a holistic, rasterized representation of the map, which is supervised by the Ground Truth (GT) map. The GRG module aims to enhance the information of each local query by incorporating the global representation learned from the GRL module. The global representation encompasses not only the information of all queries but also the information derived by the GRL module based on all the queries as inputs. By integrating the global representation into queries, each query can be optimized individually while also maintaining a global perspective at the same time. The main differences between our method and previous approaches, as well as our advantages in map reconstruction results, are presented in Figure 1. Extensive experiments on public challenging HD map construction datasets, including both nuScenes (Caesar et al., 2020) and Argoverse 2 (Wilson et al., 2023) demonstrate that the proposed method achieves better mean average precision (mAP) while maintaining good efficiency. The main contributions of our work can be summarized as follows:

- We propose an effective and efficient approach for HD map construction based on global representation learning across all queries, formulated as a plug-and-play module seamlessly compatible with mainstream methods, including the MapTR series..
- We design a Global Representation Learning module to enhance the global distribution learning of queries by aggregating local queries into a global embedding, which is then supervised by the rasterized GT map distribution.
- Additionally, we propose a Global Representation Guidance module, which guides the optimization of individual queries through the global information of maps.
- Extensive experiments on nuScenes and Argoverse 2 confirm that our approach significantly improves performance across diverse baselines, achieving state-of-the-art results.

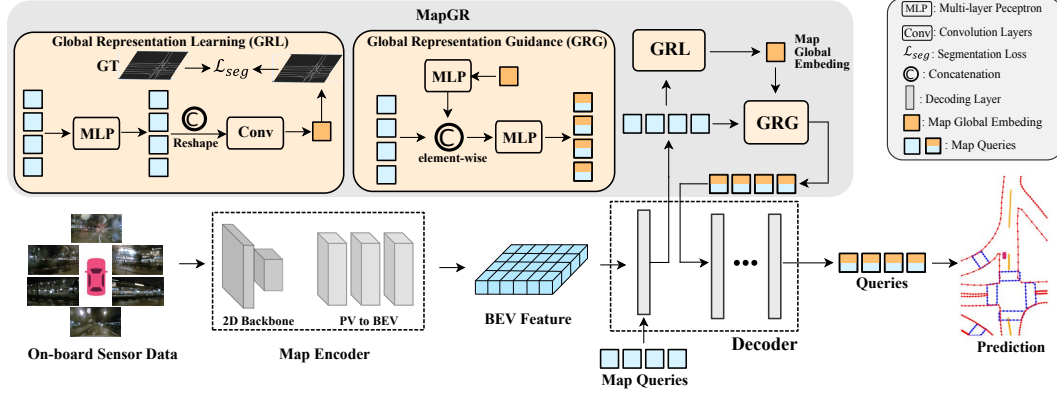


Figure 2: The details of our proposed method. The map encoder transforms multi-view images into a BEV embedding, while the decoder enables map queries to interact and extract information from the BEV embedding to decode vectorized map instances. The GRL module aggregates these queries into a global representation for the overall map distribution. The global representation is then used by the GRG module to enhance the query in the subsequent decoding process.

2 RELATED WORKS

2.1 QUERY-BASED OBJECT DETECTION

DETR (Misra et al., 2021) introduced a class of end-to-end query-based models that treat object detection as a set prediction problem. During the training of DETR, a predefined number of object queries are matched to either ground truth or background by solving the Hungarian Matching problem. Multiple decoder stages iteratively refine the queries, similar to Cascade RCNN, with each intermediate stage being supervised by the matching results. In recent years, many algorithms have been developed based on the concept of DETR. Deformable DETR (Zhu et al., 2010) introduces a deformable attention module that addresses previous limitations and significantly enhances convergence speed by a factor of 10. Conditional DETR (Meng et al., 2021) separates object queries into content and spatial queries within the decoder’s cross-attention module, enabling the model to learn a conditional spatial query from the decoder embedding. This facilitates the rapid learning of distinctive object boundaries in ground-truth data. Anchor-DETR (Wang et al., 2022) structures object queries as anchor points, allowing each query to focus on a specific region near its assigned anchor. This design has inspired numerous subsequent works. Efficient DETR (Yao et al., 2021) enhances DETR’s performance by integrating a dense prior into the query mechanism. DAB-DETR (Liu et al., 2022) explores the role of object queries more deeply by directly utilizing anchor box coordinates as spatial queries to accelerate training. The model leverages spatial priors by adjusting the positional attention map based on the width and height of the bounding box. DN-DETR (Li et al., 2022a) further enhances the convergence speed and query-matching stability of DAB-DETR through a Ground Truth denoising mechanism.

2.2 QUERY-BASED MAP CONSTRUCTION

VectorMapNet (Liu et al., 2023) is an end-to-end mapping approach that directly predicts vectorized maps from sensor data, avoiding rasterization and post-processing. It represents map elements as ordered polylines and treats their construction as a detection task. It uses ordered polylines and DETR models to detect 3D structures, outperforming centerpoint-based methods in HD map learning. MapTR (Liao et al., 2022) proposed a structured end-to-end framework for efficient online HD map construction. It introduces a permutation-equivalent modeling approach that represents map elements as point sets with equivalent permutations, improving shape accuracy and learning stability. By utilizing hierarchical query embedding, bipartite matching, and loss functions to supervise geometric structures. BeMapNet (Qiao et al., 2023) is an efficient HD-map modeling method using piecewise Bézier curves. It integrates geometric priors, models dynamic curves, and applies

multi-level supervision through PCR-Loss. MapTRv2 (Liao et al., 2024b) is an improved version of MapTR, featuring a structured end-to-end framework with hierarchical query embeddings and decoupled self-attention to enhance computational efficiency. Additionally, an optimized training strategy significantly boosts performance and convergence. Pivotnet (Ding et al., 2023) incorporates both subordinate and geometrical point-line priors into the network. MapVR (Zhang et al., 2023a) uses differentiable rasterization to improve vectorization accuracy and scalability. It also employs a rasterization-based evaluation metric to better detect small deviations and assess map vectorization performance. GeMap (Zhang et al., 2023b) explicitly models local geometric structures as shape attention and relation attention in the learning process. HiMap (Zhou et al., 2024) provides an efficient framework with a hybrid representation. A point-element interaction module helps predict precise point coordinates and element shapes by fusing information from both levels. MapQR (Liu et al., 2025) proposes a novel online end-to-end map construction method based on scatter-and-gather queries. Combining with compatible positional embeddings facilitates point-set-based instance detection within DETR architectures. Although most DETR-like frameworks have achieved promising results, map reconstruction differs from object detection in that it entails richer global structural information. Yet, this crucial aspect is often overlooked by mainstream approaches.

3 METHOD

3.1 OVERALL ARCHITECTURE OF MAPGR

Our method aims to construct HD map of the surrounding environment through multi-view images captured by cameras on the vehicles. The map is represented as multiple distinct instances, with each instance corresponding to a portion of the whole map. For example, an instance may represent a part of a lane. The combination of all instances forms the complete map. Each instance is represented as a set of points: $P = \{(x_i, y_i)\}_{i=1}^l$, where l denotes the number of points used for each lane line and (x_i, y_i) denotes the 2D coordinates. Additionally, the instance also contains class information, such as lane divider, pedestrian crossing, and road boundary. The overall workflow of the proposed method is shown in Figure 2.

Given the input surrounding images $Imgs = \{img_0, img_1, \dots, img_{k-1}\}$, where k denotes the number of images, typically $k = 6$ for the nuScenes dataset and $k = 7$ for the Argoverse 2 dataset. We first use a 2D image feature extraction network to get the image features and then project the 2D features into the 3D BEV space using Camera-to-BEV transformation, obtaining the BEV features $F_{bev} \in \mathbb{R}^{C \times H \times W}$, where C , H , and W represent the channel dimensions, height, and width of the BEV features, respectively. We then decode the instance predictions from BEV features with multi-layer transformer. The proposed GRL and GRG modules are integrated into the Transformer layer decoding process, facilitating more effective query learning. It can be seen (Figure 2) that our proposed method has minimal impact on the overall framework, making it a convenient plugin that can be easily applied to most of the current mainstream frameworks.

3.2 GLOBAL REPRESENTATION LEARNING MODULE

3.2.1 FORMULATION OF QUERY REPRESENTATION LEARNING

Given the multi-view images as inputs for the model, the map construction task seeks to minimize the discrepancy between the predictions \mathcal{D}_{pred} and the ground truth \mathcal{D}_{gt} :

$$\min Dist(\mathcal{D}_{gt}, \mathcal{D}_{pred}), \quad (1)$$

where $Dist(\cdot)$ is a distance function used to measure the distance between two inputs. $\mathcal{D}_{gt} = \{I_{gt}^0, I_{gt}^1, \dots, I_{gt}^{m-1}\}$, where I_{gt}^i is the partitioned instances from the overall GT map. $\mathcal{D}_{pred} = \{I_{pred}^0, I_{pred}^1, \dots, I_{pred}^{n-1}\}$, where I_{pred}^i denotes the prediction results of instance query q_i . Typically, $n > m$ to accommodate the varying number of GT samples across different scenarios. The calculation of the distance between \mathcal{D}_{gt} and \mathcal{D}_{pred} involves matching ground truth samples to the predictions generated by the queries. The objective can be written as:

$$\min \sum_{I_{gt}^i \in \mathcal{D}_{gt}} dist(I_{gt}^i, I_{pred}^{\pi(i)}), \quad (2)$$

where I_{gt}^i and $I_{pred}^{\pi(i)}$ represent the matched pair of a ground truth instance and its corresponding query prediction. $\pi(i)$ represents the index of query in the model’s query set $Q = \{q_0, q_1, \dots, q_{n-1}\}$ that is successfully matched to I_{gt}^i .

In this paper, we argue that learning from the individual instance presents certain limitations. First, representing each instance as discrete points may result in the loss of fine-grained details. Second, the instance generation process may introduces subjective factors, such as the map partition strategy, that may confuse the model learning. Lastly, instance-level constraints operate at a local scale, overlooking the global structural information of the map, potentially leading the query learning to fall into a local optimum.

To address the issues identified in the above analysis, we introduce an auxiliary task focused on learning a global representation from queries for the map. Rather than concentrating on individual instance learning, this task involves a function $\mathcal{F}(\cdot)$, that jointly processes all the queries Q and then decoded into a global holistic map prediction M_{pred} , rather than predicting local map segments. The process can be expressed as: $M_{pred} = \text{Decode}(\mathcal{F}(Q))$, the predicted map M_{pred} is directly supervised by the global GT map M_{gt} , eliminating the need for instance matching. The learning objective is to minimize the discrepancy between these two map representations:

$$\min D_{global}(M_{gt}, \text{Decode}(\mathcal{F}(Q))), \quad (3)$$

where $D_{global}(\cdot, \cdot)$ is a distance measurement function that evaluates the similarity of the overall map.

3.2.2 MODULE DESIGN DETAILS

Global Supervision from GT: To realize the global representation learning in Equation 3, we first need to obtain the representation for the GT map M_{gt} . This is achieved by rasterizing the ground truth map and representing it in the BEV space. Each pixel in the BEV pseudo-image is denoted as $pixel_{\{i,j\}} \in \{0, 1\}$, where $i \in [0, H - 1]$ and $j \in [0, W - 1]$. Specifically, $pixel_{\{i,j\}} = 0$ indicates the absence of map element at that location, while $pixel_{\{i,j\}} = 1$ signifies the presence of a map element. We take this binary mask as M_{gt} in this paper. In practice, we take into account not only the presence of map elements but also their semantic categories, such as pedestrian crossings and road boundaries. So the mask is multi-channel, denote as $M_{gt} \in \mathbb{R}^{C \times H \times W}$, where C represents the number of classes, with each channel corresponding to a distinct semantic category.

Global Representation Construction from Queries: In a standard DETR-like framework, instance predictions are generated from a set of queries Q , which will be refined through several transformer decoder layers. Ultimately, each query q_i^k is independently passed through a Multi-Layer Perceptron (MLP) to produce a prediction for the individual instance. Therefore, to construct the global representation of the map, it is essential to consider all the queries. In the following, we provide a detailed description of the global representation construction process.

First, each query feature $q_i^k \in \mathbb{R}^{1 \times C}$ is individually projected and reshaped into a small 2D spatial feature map $\bar{q}_i^k \in \mathbb{R}^{1 \times h \times w}$ using an MLP.

$$\bar{q}_i^k = \text{Reshape}(\text{MLP}(q_i^k)) \quad (4)$$

Then, these individual spatial feature maps are concatenated along a new dimension, stacking them to form a unified tensor $\bar{Q} \in \mathbb{R}^{n \times h \times w}$ that aggregates information from all n queries.

$$\bar{Q} = \text{Concat}(\bar{q}_1^1, \bar{q}_1^2, \dots, \bar{q}_n^n) \quad (5)$$

This aggregated tensor \bar{Q}_i is then processed by a lightweight convolutional neural network $\phi(\cdot)$ and upsampled via bilinear interpolation to match the target BEV resolution (H, W) . This yields the final predicted global map $M_{pred} \in \mathbb{R}^{C \times H \times W}$.

$$M_{pred} = \text{Upsample}(\phi(\bar{Q}_i)) \quad (6)$$

With both M_{gt} and M_{pred} obtained, we choose to apply a standard Binary Cross-Entropy (BCE) loss between the predicted map M_{pred} and the ground truth map M_{gt} to enforce consistency between them. Thus the Global Representation Learning Loss, \mathcal{L}_{global} , is formulated as:

$$\mathcal{L}_{global} = \text{BCE}(M_{pred}, M_{gt}) \quad (7)$$

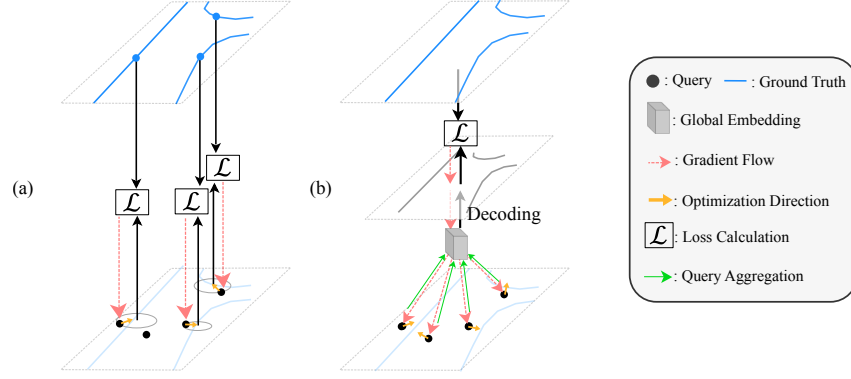


Figure 3: (a) Sampling and matching-based query learning. (b) Global representation aided query learning. It is evident that not all queries can be matched and obtain gradients. However, by leveraging global embedding to aggregate queries, all queries can obtain gradients derived from the global distribution prediction.

The differences between our proposed global representation learning and the previous DETR-like approach are illustrated in Figure 3. As depicted, the previous method operates only on successfully matched predictions, with each prediction focusing exclusively on its paired ground truth (GT) instance during optimization. In contrast, our method propagates gradients to all instance queries in optimization, as the \mathcal{L}_{global} is computed based on all queries.

It should be noted that in MapTR and subsequent methods based on MapTR, each point within an instance has a distinct point-level query for prediction, i.e., $q_i = \{p_0, p_1, \dots, p_{l-1}\}$. In this scenario, to simplify the above process and reduce computational costs, we compute the mean of all point query features that belong to the same instance to form one feature representation $q_i = \text{Mean}(p_0, p_1, \dots, p_{l-1})$.

3.3 GLOBAL REPRESENTATION GUIDANCE MODULE

The estimated M_{pred} captures the global map information of the current scene. We argue that incorporating this global information into individual queries can enhance query learning for the following reasons: First, incorporating global information allows query learning beyond local perspectives and steers the optimization process from a more global viewpoint. Furthermore, although global information is derived from all individual queries, the global representation estimation model may be able to infer missing details or reconstruct incomplete regions of the map by leveraging existing predictions. Consequently, the estimated distribution M_{pred} may encapsulate more information about the map distribution than a mere aggregation of all queries, which can further support query learning.

We incorporate the global information into individual queries as follows: First, we encode the global information representation M_{pred} using a simple MLP:

$$F_{global} = \text{MLP}(\text{Flatten}(M_{pred})), \quad (8)$$

where F_{global} is regarded as the map global embedding. Then, we incorporate the encoded global information into each individual query by concatenating it with every query. An MLP is then used to fuse the local query with the global information. The process can be expressed as:

$$q_i = \text{MLP}(\text{concat}([q_i, F_{global}])). \quad (9)$$

Finally, we employ the above query that incorporates global information to perform the final prediction decoding.

4 EXPERIMENTS

4.1 DATASETS AND EVALUATION METRICS

Datasets We perform extensive experiments using two publicly available datasets: nuScenes (Caesar et al., 2020) and Argoverse 2 (Wilson et al., 2023). The nuScenes dataset includes 1000 driving scenes collected from Boston and Singapore, each approximately 20 seconds long and consisting of 40 keyframes sampled at 2Hz. In line with previous methods (Liao et al., 2022; 2024a; Liu et al., 2025), we use 700 scenes with 28,130 samples for training and 150 scenes with 6,019 samples for validation. For each sample, the dataset provides 6 perspective images along with corresponding point clouds from a 32-beam LiDAR. Argoverse 2 consists of 1000 scenes collected from six cities, each consisting of 15 seconds of 20Hz RGB images from 7 cameras, 10Hz LiDAR sweeps, and a 3D vectorized map. The dataset is divided into training, validation, and test sets, with 700, 150, and 150 logs, respectively. We mainly focus on three primary categories of map elements: road boundaries, lane dividers, and pedestrian crossings.

Evaluation Metrics To ensure a fair comparison with previous methods (Liao et al., 2022; 2024a), we adopt Average Precision (AP) as the primary evaluation metric, following prior works, with Chamfer distance as the matching criterion. A prediction is deemed True-Positive (TP) only if its chamfer distance to the ground truth is below a specified threshold. The AP is averaged across two distance thresholds set: 0.2m, 0.5m, 1.0m for AP_1 and 0.5m, 1.0m, 1.5m for AP_2 . The final mean AP (mAP) is calculated by averaging the AP scores across three road element types: pedestrian crossing (AP_{ped}), lane divider (AP_{div}), and road boundary (AP_{bou}). With the ego-car at the center, the perception ranges extending from [-15.0m, 15.0m] along the X-axis and [-30.0m, 30.0m] along the Y-axis.

4.2 IMPLEMENTATION DETAILS

The nuScenes dataset provides images at a resolution of 1600×900 . For model training and evaluation, we downscale these images by a factor of 0.5. In the Argoverse 2 dataset, the 7 camera images have varying resolutions: 1550×2048 for the front view and 2048×1550 for the remaining views. To standardize the image sizes, we first pad all 7 camera images to 2048×2048 , then resize them by a factor of 0.3. Additionally, color jitter is applied to both the nuScenes and Argoverse2 datasets by default. We adopt AdamW (Loshchilov, 2017) optimizer with weight decay 0.01. The default training schedule is 24 epochs, and the initial learning rate is set to 6×10^{-4} with cosine decay and cosine annealing schedule.

Unless stated otherwise, we apply the GRL and GRG module on first two layers of the six-layer decoder. This is because enforcing global distribution constraints conflicts with the objective of final convergence. Specifically, while the global constraint encourages a more dispersed query distribution, effective convergence requires queries to be concentrated around the ground truth. To balance these effects, we limit the application to the first two layers. The weight ratio between the global representation learning loss and the query prediction loss is set at 1.0:0.1.

For the MapTR baseline, following the official settings, we employ 50 instance queries to detect map element instances, with each instance represented by 20 sequential points. The model is trained with 4 NVIDIA V100 GPUs with a batch size of 4×4 . For the MapQR baseline, we follow its settings by employing 100 instance queries to detect map element instances. Our model is trained on 4 NVIDIA A800 GPUs using a batch size of 4×8 . We use ResNet50 (He et al., 2016) in all experiments as the backbone for comparison.

4.3 COMPARISONS WITH STATE-OF-THE-ART METHODS

Results on nuScenes. We conduct experiments on multiple baselines to assess the effectiveness of our proposed query global distribution learning strategy for online HD map construction. To ensure a fair comparison with previous work, we select three baselines: MapTR (Liao et al., 2022), MapTRv2 (Liao et al., 2024a), MapQR (Liu et al., 2025) and followed their official experiments setting unless otherwise specified. As shown in Table 1, our method consistently enhances performance across all baselines when integrated as a plug-in module. With MapTR as the baseline, our method improves mAP_1 by 4.2% and mAP_2 by over 4.9% after training for 110 epochs, while yielding

Table 1: Comparison of with state-of-the-art methods on nuScenes validation set. The best results are highlighted in bold. Grey indicated the reproduced result in our setting, the rest APs are taken from the papers. “-” means that the corresponding results are not available.

Method	Epoch	AP_{div}	AP_{ped}	AP_{bou}	mAP_1	AP_{div}	AP_{ped}	AP_{bou}	mAP_2
BeMapNet (Qiao et al., 2023)	30	46.9	39.0	37.8	41.3	62.3	57.7	59.4	59.8
	110	52.7	44.5	44.2	47.1	66.7	62.6	65.1	64.8
StreamMapNet (Yuan et al., 2024)	24	42.9	32.3	33.2	36.2	64.1	58.2	59.4	60.6
PivotNet (Ding et al., 2023)	24	41.4	34.3	39.8	38.5	56.5	56.2	60.1	57.6
MapTR (Liao et al.)	24	30.7	23.2	28.2	27.3	51.5	46.3	53.1	50.3
	110	40.5	31.4	35.5	35.8	59.8	56.2	60.1	58.7
MapTR + Ours	24	36.2	25.9	31.6	31.2(+3.9↑)	57.1	50.1	56.4	54.5(+4.2↑)
	110	45.6	34.8	39.4	40.0(+4.2↑)	65.5	60.0	65.1	63.6(+4.9↑)
MapTRv2 (Liao et al., 2024a)	24	40.0	35.4	36.3	37.2	62.4	59.8	62.4	61.5
	110	49.0	43.6	43.7	45.4	68.3	68.1	69.7	68.7
MapTRv2 + Ours	24	44.0	39.1	40.3	41.1(+3.9↑)	64.9	64.5	65.6	65.0(+3.5↑)
	110	52.3	45.8	45.6	47.9(+2.5↑)	71.3	69.8	72.3	71.1(+2.4↑)
MapQR (Liu et al., 2025)	24	49.9	38.6	41.5	43.3	68.0	63.4	67.7	66.4
	110	57.3	46.2	48.1	50.5	74.4	70.1	73.2	72.6
MapQR	24	48.1	36.9	41.2	42.1	66.8	61.9	67.1	65.3
MapQR + Ours	24	51.6	41.3	42.9	45.3(+3.2↑)	69.8	65.8	68.8	68.1(+2.8↑)
	110	58.9	48.1	48.8	51.9(+1.4↑)	75.3	70.5	73.6	73.1(+0.5↑)

Table 2: Comparison with SOTA methods on Argoverse 2. Grey indicated the reproduced result in our setting.

Method	AP_{div}	AP_{ped}	AP_{bou}	mAP_1	AP_{div}	AP_{ped}	AP_{bou}	mAP_2
MapTR	40.5	27.9	32.9	33.7	58.7	55.4	59.1	57.8
MapTR + Ours	41.4	29.6	34.8	35.3(+1.6↑)	58.9	57.3	60.4	58.9(+1.1↑)
MapTRv2	48.1	30.5	36.7	38.4	69.1	59.8	65.3	64.7
MapTRv2 + Ours	49.0	32.1	37.8	39.6(+1.2↑)	69.5	61.6	65.8	65.6(+0.9↑)
MapQR	53.6	33.4	39.4	42.1	69.8	60.5	65.0	65.1
MapQR + Ours	53.1	34.6	41.0	42.9(+0.8↑)	69.8	61.8	66.4	66.0(+0.9↑)

gains of 3.9% in mAP_1 and 4.2% in mAP_2 after 24 epochs. For MapTRv2, our method achieves a 3.9% improvement in mAP_1 and 3.5% improvement in mAP_2 after 24 epochs, with corresponding gains of gains 2.5% and 2.4% after 110 epochs. When using MapQR as the baseline, our approach achieves state-of-the-art performance, achieving a substantial 3.2% improvement in mAP_1 and 2.9% in mAP_2 after training for 24 epochs. It ultimately reaches mAP_1 of 45.3% and mAP_2 of 68.1% on the nuScenes validation set.

Results on Argoverse 2. In Table 2, we summarize the experimental results on Argoverse 2. All models were trained for 6 epochs with ResNet-50 as the backbone while keeping the dimensions consistent with baselines. Our proposed methods consistently outperform the tested baselines. Notably, the MapQR-based baseline achieves the highest performance, reaching mAP_1 of 42.9% and mAP_2 of 66.0%. Furthermore, compared to MapTR and MapTRv2, our method demonstrates an approximate 1% performance gain.

4.4 VISUALIZATIONS

Qualitative results in Figure 4 demonstrate that our method consistently improves map prediction across various driving scenarios compared to previous methods. Notably, in the first and third rows, our results are more accurate and visually smoother in the mini-roundabout region, better capturing




Figure 4: Quantitative comparison between our methods with MapQR and MapTRv2 on the nuScenes validation dataset.

Table 3: Ablation study of different components. Numbers in parentheses indicate improvement over the baseline setting.

MapTRv2	GRL	GRG	AP_{div}	AP_{ped}	AP_{bou}	mAP_2
✓			59.8	62.4	62.4	61.5
✓	✓		63.8	63.0	64.2	63.7 (+2.2↑)
✓	✓	✓	64.9	64.5	65.6	65.0 (+3.5↑)

the road environment. This improvement is particularly evident in the central triangle region of the first row. Additional visual results comparison are provided in the supplementary material.

Table 4: Ablation study on the feature dimension of GRL module.

Dimension	512	2048	8192
mAP_2	64.6	65.0	64.2

Table 5: Ablation study on the effect of applying our methods to the first N layers of the decoder.

N	AP_{div}	AP_{ped}	AP_{bou}	mAP_2
1	68.36	64.13	68.61	67.03
2	69.78	65.75	68.84	68.12
3	68.75	63.81	68.78	67.11

4.5 ABLATIONS

Components Ablation: To further demonstrate the effectiveness of the two components in our method, we conduct an ablation study on GRL and GRG module, as presented in Table 3. The first row represents the original MapTRv2, which does not incorporate any global information. In the second row, we introduce global representation learning for the queries. The third row, which integrates both components, results in further performance improvements.

Ablation on Feature Dimensions in GRL: We analyze the impact of the MLP dimension in Equation 4 on performance, the results is shown in Table 4. It can be seen that performance drops at low dimensions due to information loss, and also drops at high dimensions due to overfitting caused by increased parameters, which limits generalization.

Auxiliary Layers Our methods were applied to queries from layer N like below:

$$\mathbf{Q}_{i+1} = \begin{cases} \mathcal{C}(\mathbf{Q}_i^{output}), & i \leq N \\ \mathbf{Q}_i^{output}, & i > N, \end{cases} \quad (10)$$

where \mathcal{C} denotes the applying our methods, \mathbf{Q}_i^{output} denotes the Query output from layer i . In this ablation experiment, we apply our method to the query outputs of the first N layers of the decoder transformer while keeping the remaining $(6 - N)$ layers unchanged. As shown in Table 5, our method get best performance when applied on the first two layers.

4.6 EFFICIENCY ANALYSES

In autonomous driving tasks, resources are highly limited, thus imposing stringent efficiency requirements on the model. Consequently, we analyze the impact of introducing the GRL and GCG modules proposed in this paper on the model’s efficiency. The results is shown in Table 6. The added GRL and GRG module only brings parameter growth (4–23% depending on baseline) and 1% overhead (≤ 1.2 ms; see Table 1).

Table 6: Efficiency comparison with baselines.

Methods	Parameter	FPS
MapTR	47.5M	24.2
MapTR + Ours	58.5M	23.8
MapTRV2	56.1M	19.6
MapTRV2 + Ours	67.1M	19.4
MapQR	225.4M	17.9
MapQR + Ours	236.4M	17.7

5 CONCLUSION

In this paper, we propose to leverage the global representation learning from queries to enhance the quality of map perception. Our method includes a Global Representation Learning (GRL) module,

which aims to learn a global representation from all queries, and a Global Representation Guidance (GRG) module, which utilizes global information to guide the optimization process of local queries. The proposed approach functions as a plug-and-play module that can be seamlessly integrated into most mainstream methods. Our experimental results demonstrate that incorporating our method significantly enhances performance without increasing computational cost, and achieves state-of-the-art results on both the nuScenes and Argoverse 2 datasets. Future research could focus on developing more effective global representations and supervision strategies for map to further enhance query learning.

REFERENCES

- Holger Caesar, Varun Bankiti, Alex H Lang, Sourabh Vora, Venice Erin Liong, Qiang Xu, Anush Krishnan, Yu Pan, Giancarlo Baldan, and Oscar Beijbom. nuscenes: A multimodal dataset for autonomous driving. In *Proceedings of the IEEE/CVF conference on computer vision and pattern recognition*, pp. 11621–11631, 2020.
- Jiacheng Chen, Yuefan Wu, Jiaqi Tan, Hang Ma, and Yasutaka Furukawa. MapTracker: Tracking with Strided Memory Fusion for Consistent Vector HD Mapping, October 2024. URL <http://arxiv.org/abs/2403.15951>. arXiv:2403.15951 [cs].
- Wenjie Ding, Limeng Qiao, Xi Qiu, and Chi Zhang. Pivotnet: Vectorized pivot learning for end-to-end hd map construction. In *Proceedings of the IEEE/CVF International Conference on Computer Vision*, pp. 3672–3682, 2023.
- Nikhil Gosala, Kürsat Petek, Paulo LJ Drews-Jr, Wolfram Burgard, and Abhinav Valada. Skyeeye: Self-supervised bird’s-eye-view semantic mapping using monocular frontal view images. in 2023 ieee. In *CVF Conference on Computer Vision and Pattern Recognition (CVPR)*, pp. 14901–14910.
- Xiaoshuai Hao, Ruikai Li, Hui Zhang, Dingzhe Li, Rong Yin, Sangil Jung, Seung-In Park, ByungIn Yoo, Haimei Zhao, and Jing Zhang. Mapdistill: Boosting efficient camera-based hd map construction via camera-lidar fusion model distillation. In *European Conference on Computer Vision*, pp. 166–183. Springer, 2024.
- Kaiming He, Xiangyu Zhang, Shaoqing Ren, and Jian Sun. Deep residual learning for image recognition. In *Proceedings of the IEEE conference on computer vision and pattern recognition*, pp. 770–778, 2016.
- Feng Li, Hao Zhang, Shilong Liu, Jian Guo, Lionel M Ni, and Lei Zhang. Dn-detr: Accelerate detr training by introducing query denoising. In *Proceedings of the IEEE/CVF conference on computer vision and pattern recognition*, pp. 13619–13627, 2022a.
- Zhiqi Li, Wenhai Wang, Hongyang Li, Enze Xie, Chonghao Sima, Tong Lu, Qiao Yu, and Jifeng Dai. Bev-former: Learning bird’s-eye-view representation from multi-camera images via spatiotemporal transformers.(2022). URL <https://arxiv.org/abs/2203.17270>, 2022b.
- Bencheng Liao, Shaoyu Chen, Xinggang Wang, Tianheng Cheng, Qian Zhang, Wenyu Liu, and Chang Huang. Maptr: Structured modeling and learning for online vectorized hd map construction. In *The Eleventh International Conference on Learning Representations*.
- Bencheng Liao, Shaoyu Chen, Xinggang Wang, Tianheng Cheng, Qian Zhang, Wenyu Liu, and Chang Huang. Maptr: Structured modeling and learning for online vectorized hd map construction. *arXiv preprint arXiv:2208.14437*, 2022.
- Bencheng Liao, Shaoyu Chen, Yunchi Zhang, Bo Jiang, Qian Zhang, Wenyu Liu, Chang Huang, and Xinggang Wang. Maptrv2: An end-to-end framework for online vectorized hd map construction. *International Journal of Computer Vision*, pp. 1–23, 2024a.
- Bencheng Liao, Shaoyu Chen, Yunchi Zhang, Bo Jiang, Qian Zhang, Wenyu Liu, Chang Huang, and Xinggang Wang. MapTRv2: An End-to-End Framework for Online Vectorized HD Map Construction. *International Journal of Computer Vision*, October 2024b. ISSN 0920-5691, 1573-1405. doi: 10.1007/s11263-024-02235-z. URL <https://link.springer.com/10.1007/s11263-024-02235-z>.
- Shilong Liu, Feng Li, Hao Zhang, Xiao Yang, Xianbiao Qi, Hang Su, Jun Zhu, and Lei Zhang. Dab-detr: Dynamic anchor boxes are better queries for detr. *arXiv preprint arXiv:2201.12329*, 2022.
- Xiaolu Liu, Song Wang, Wentong Li, Ruizi Yang, Junbo Chen, and Jianke Zhu. Mgmmap: Mask-guided learning for online vectorized hd map construction. In *Proceedings of the IEEE/CVF Conference on Computer Vision and Pattern Recognition*, pp. 14812–14821, 2024.

- Yicheng Liu, Tianyuan Yuan, Yue Wang, Yilun Wang, and Hang Zhao. Vectormapnet: End-to-end vectorized hd map learning. In *International Conference on Machine Learning*, pp. 22352–22369. PMLR, 2023.
- Zihao Liu, Xiaoyu Zhang, Guangwei Liu, Ji Zhao, and Ningyi Xu. Leveraging Enhanced Queries of Point Sets for Vectorized Map Construction. In Aleš Leonardis, Elisa Ricci, Stefan Roth, Olga Russakovsky, Torsten Sattler, and Gül Varol (eds.), *Computer Vision – ECCV 2024*, pp. 461–477, Cham, 2025. Springer Nature Switzerland. ISBN 978-3-031-72998-0. doi: 10.1007/978-3-031-72998-0_26.
- I Loshchilov. Decoupled weight decay regularization. *arXiv preprint arXiv:1711.05101*, 2017.
- Depu Meng, Xiaokang Chen, Zejia Fan, Gang Zeng, Houqiang Li, Yuhui Yuan, Lei Sun, and Jingdong Wang. Conditional detr for fast training convergence. In *Proceedings of the IEEE/CVF international conference on computer vision*, pp. 3651–3660, 2021.
- Ishan Misra, Rohit Girdhar, and Armand Joulin. An end-to-end transformer model for 3d object detection. In *Proceedings of the IEEE/CVF international conference on computer vision*, pp. 2906–2917, 2021.
- Jonah Philion and Sanja Fidler. Lift, splat, shoot: Encoding images from arbitrary camera rigs by implicitly unprojecting to 3d. In *Computer Vision–ECCV 2020: 16th European Conference, Glasgow, UK, August 23–28, 2020, Proceedings, Part XIV 16*, pp. 194–210. Springer, 2020.
- Limeng Qiao, Wenjie Ding, Xi Qiu, and Chi Zhang. End-to-end vectorized hd-map construction with piecewise bezier curve. In *Proceedings of the IEEE/CVF Conference on Computer Vision and Pattern Recognition*, pp. 13218–13228, 2023.
- Tixiao Shan and Brendan Englot. Lego-loam: Lightweight and ground-optimized lidar odometry and mapping on variable terrain. In *2018 IEEE/RSJ International Conference on Intelligent Robots and Systems (IROS)*, pp. 4758–4765. IEEE, 2018.
- Juyeb Shin, Hyeonjun Jeong, Francois Rameau, and Dongsuk Kum. Instagram: Instance-level graph modeling for vectorized hd map learning. *IEEE Transactions on Intelligent Transportation Systems*, 2025.
- Yingming Wang, Xiangyu Zhang, Tong Yang, and Jian Sun. Anchor detr: Query design for transformer-based detector. In *Proceedings of the AAAI conference on artificial intelligence*, volume 36, pp. 2567–2575, 2022.
- Benjamin Wilson, William Qi, Tanmay Agarwal, John Lambert, Jagjeet Singh, Siddhesh Khandelwal, Bowen Pan, Ratnesh Kumar, Andrew Hartnett, Jhony Kaesemodel Pontes, et al. Argoverse 2: Next generation datasets for self-driving perception and forecasting. *arXiv preprint arXiv:2301.00493*, 2023.
- Zhuyu Yao, Jiangbo Ai, Boxun Li, and Chi Zhang. Efficient detr: improving end-to-end object detector with dense prior. *arXiv preprint arXiv:2104.01318*, 2021.
- Jingyi Yu, Zizhao Zhang, Shengfu Xia, and Jizhang Sang. Scalablemap: Scalable map learning for online long-range vectorized hd map construction. *arXiv preprint arXiv:2310.13378*, 2023.
- Tianyuan Yuan, Yicheng Liu, Yue Wang, Yilun Wang, and Hang Zhao. Streammapnet: Streaming mapping network for vectorized online hd map construction. In *Proceedings of the IEEE/CVF Winter Conference on Applications of Computer Vision*, pp. 7356–7365, 2024.
- Gongjie Zhang, Jiahao Lin, Shuang Wu, Zhipeng Luo, Yang Xue, Shijian Lu, Zuoguan Wang, et al. Online map vectorization for autonomous driving: A rasterization perspective. *Advances in Neural Information Processing Systems*, 36:31865–31877, 2023a.
- Zhixin Zhang, Yiyuan Zhang, Xiaohan Ding, Fusheng Jin, and Xiangyu Yue. Online Vectorized HD Map Construction using Geometry, December 2023b. URL <http://arxiv.org/abs/2312.03341>. arXiv:2312.03341 [cs].
- Brady Zhou and Philipp Krähenbühl. Cross-view transformers for real-time map-view semantic segmentation. In *Proceedings of the IEEE/CVF conference on computer vision and pattern recognition*, pp. 13760–13769, 2022.
- Yi Zhou, Hui Zhang, Jiaqian Yu, Yifan Yang, Sangil Jung, Seung-In Park, and ByungIn Yoo. Himap: Hybrid representation learning for end-to-end vectorized hd map construction. In *Proceedings of the IEEE/CVF Conference on Computer Vision and Pattern Recognition*, pp. 15396–15406, 2024.
- Xizhou Zhu, Weijie Su, Lewei Lu, Bin Li, Xiaogang Wang, and Jifeng Dai. Deformable detr: Deformable transformers for end-to-end object detection. arxiv 2020. *arXiv preprint arXiv:2010.04159*, 3, 2010.

A APPENDIX

A.1 ANNOUNCEMENT FOR LLM TOOL USAGE IN THIS PAPER

We employed a large language model (Google’s Gemini) as a general-purpose writing assistance tool during the final stages of manuscript preparation. The precise role of the LLM was confined to language enhancement, which included refining sentence structure, improving clarity, and checking for grammatical and typographical errors. All suggestions provided by the LLM were critically reviewed, and the authors made the final decisions on all textual modifications. We affirm that no part of the core research, including the ideation, methodology, and interpretation of results, was generated by the LLM. All authors have reviewed the final manuscript and assume complete responsibility for its content and scientific integrity.

A.2 REPRODUCIBILITY STATEMENT

To support the verification and extension of our research, we have made our source code available in the supplementary materials. The successful reproduction of our results can be guided by the "Implementation Details" section within the main body of the paper, in conjunction with the appendix. The appendix provides further essential information, specifically a discussion on "Gradient Weakening" and a detailed list of all "Detail Hyperparameters" utilized.

A.3 FULL DETAILS AND ADDITIONAL RESULTS

Additional Ablation on Loss Weights Ablations about the weight of original detection loss on affected layeres are presented in Table 7. $\omega = 0.1$ corresponds to appropriate supervision and is adopted as the default setting.

Table 7: Ablation on layer loss weights

ω	AP_{ped}	AP_{div}	AP_{bou}	mAP_2
0.1	67.88	63.82	67.88	66.53
0.3	67.07	61.42	67.46	65.32

Gradient Weakening In scenarios where a conflict occurs between global distribution learning and map-based object detection—such as encountering gradient explosion—we mitigate the issue by applying gradient weakening to the processed query. Specifically, we modify the gradient computation as follows: $f(X) = X \cdot (1 - c) + X_{\text{detach}} \cdot c$. The Ablation of the c are presented in Table 8.

Table 8: Ablation study of θ used in gradient weakening

θ	AP_{div}	AP_{ped}	AP_{bou}	mAP_2
0.9	67.88	63.82	67.88	66.53
0.8	69.21	63.46	67.83	66.83
0.7	67.48	63.14	66.05	65.56

Explanation from Another Perspective Our work can be regarded as a method of incorporating map structures as prior information into the query. By embedding global information within the query, we enhance the relative interactions between queries, making it easier to learn associations between targets. Different from independent object detection, these associations are reflected in the map structure; for instance, adjacent lane markings typically exhibit smooth curvature transitions, while neighboring road elements tend to align at endpoints and maintain similar lengths. Additionally, visualization results indicate that our method produces smoother outputs, further validating these structural properties.

Can a Simple MLP Encode a Whole Image Properly ? In our experiments, the rasterized HD map is encoded into a 256-dimensional feature vector via an MLP, which we deem sufficient to capture its key information. To validate this, we conducted a reconstruction experiment (a) on the nuScenes

dataset. We randomly sampled 2,000 rasterized maps from the training subset of the nuScenes dataset for training, and 200 maps from the validation subset for evaluation. Reconstruction results on val set are shown below 8.

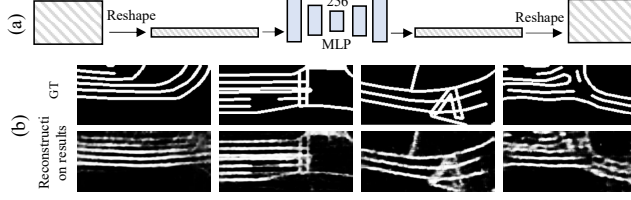


Figure 5: Experiments of MLP-based image encoding and decoding.

Cross-Layer Query Stability Analysis By tracking the coordinates of all queries during the inference process, we statistically analyze the fluctuation and stability of queries across Transformer layers in MapQR, both with and without our proposed method. We use mean average error (MAE) of query coordinates changes across layers as the metric to reflect its stability. As illustrated in the comparison in Figure 6, the application of our method to the first two layers results in significantly lower “volatility” in the subsequent four layers. This suggests that the introduction of global queries fosters a more effective initial query distribution within the early layers, thereby reducing subsequent query variations. Furthermore, Figure 7 demonstrates that our method leads to higher overall inter-layer stability of the queries.

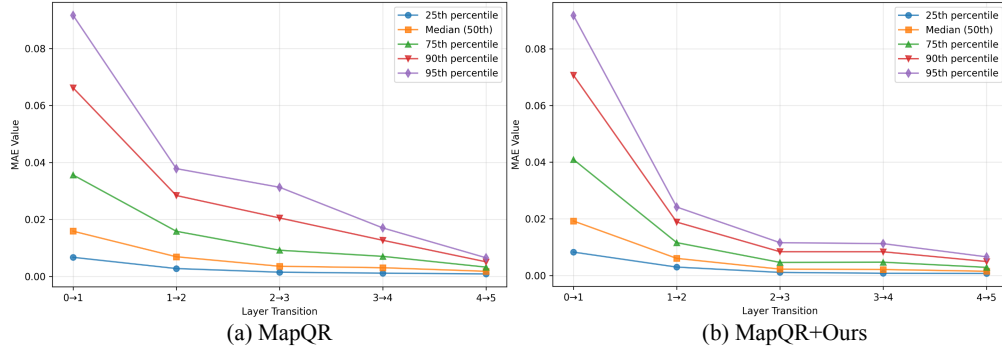


Figure 6: A cross-layer-wise comparison of query stability reveals that with our method, queries become significantly more stable after the first two stages (0, 1).

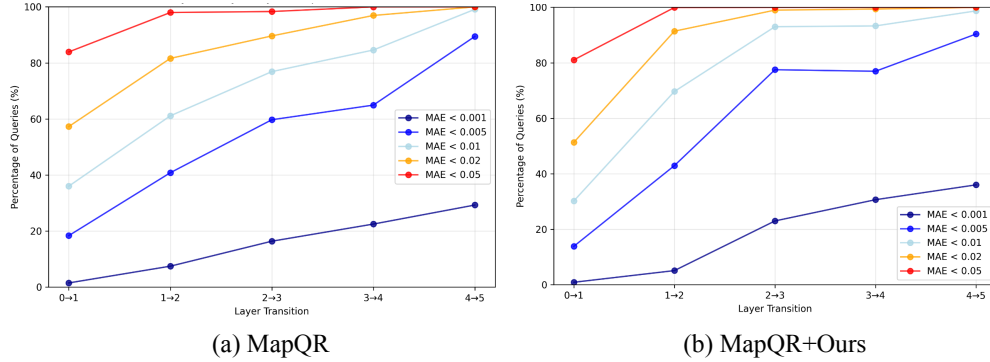


Figure 7: Overall query stability comparison across layers.

More Ablation of How Global Features are Generated We compare three approaches for global feature generation: BEV Segmentation Mask (BSM), Cross Attention (CA), and our proposed GIG

method. Evaluated on the nuScenes validation set as shown in Table 9, GIG demonstrates superior performance:

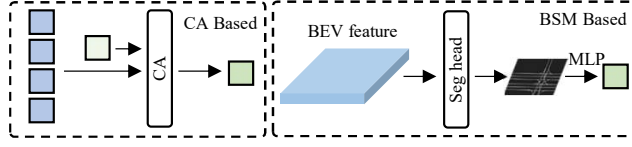


Figure 8: Details of different global information generation approaches.

Table 9: Comparison of using different global representation learning methods

Baseline (w/o global embedding)	BSM Based	CA Based	GIG (Ours)
61.5	62.1	63.6	65.0

Detail Hyperparameters Below Table 10 is the detailed list of hyperparameters adopted for training MapGR on the nuScenes dataset.

Table 10: Hyperparameters used for training MapGR on nuScenes dataset.

Hyperparameter	Value
Learning Rate	6e-4
Batch Size	4 x 8
Optimizer	AdamW
Weight Decay	0.01
Learning Rate Scheduler	Cosine Annealing
Warm-up Steps	500
Number of Epochs	24 or 110
Dropout Rate	0.1
Number of Queries	100
MapGR Applied Layers	2
Loss Function of GDC	BCE
Loss Ratio on Applied Layers	1.0
Ratio of Other Loss on Applied Layers	0.2
Number of Segmentation Classes	3
Gradient Weakening Coefficient	0.8

Additional Visualization Figure 9 presents a visual comparison between MapQR augmented with our method, the original MapQR baseline, and MapTRv2.




Figure 9: Quantitative comparison between our methods with MapQR and MapTRv2 on nuScenes dataset.