

# WEATHERARCHIVE-BENCH: BENCHMARKING RETRIEVAL-AUGMENTED REASONING FOR HISTORICAL WEATHER ARCHIVES

Yongan Yu<sup>✉\*</sup>, Xianda Du<sup>✉\*</sup>, Qingchen Hu<sup>✉\*</sup>, Jiahao Liang<sup>✉\*</sup>, Jingwei Ni<sup>⚡</sup>, Dan Qiang<sup>✉\*</sup>  
Kaiyu Huang<sup>✉\*</sup>, Grant McKenzie<sup>✉\*</sup>, Renée Sieber<sup>✉\*</sup>, Fengran Mo<sup>✉†</sup>

<sup>✉</sup>McGill University   <sup>✉</sup>University of Waterloo   <sup>✉</sup>Université de Montréal  
<sup>⚡</sup>ETH Zurich   <sup>✉</sup>Beijing Jiaotong University  
yongan.yu@mail.mcgill.ca; renee.sieber@mcgill.ca; fengran.mo@umontreal.ca

## ABSTRACT

Historical archives on weather events are collections of enduring primary source records that offer rich, untapped narratives of how societies have experienced and responded to extreme weather events. These qualitative accounts provide insights into societal vulnerability and resilience that are largely absent from meteorological records, making them valuable for climate scientists to understand societal responses. However, their vast scale, noisy digitized quality, and archaic language make it difficult to transform them into structured knowledge for climate research. To address this challenge, we introduce WEATHERARCHIVE-BENCH, the first benchmark for evaluating retrieval-augmented generation (RAG) systems on historical weather archives. WEATHERARCHIVE-BENCH comprises two tasks: *WeatherArchive-Retrieval*, which measures a system’s ability to locate historically relevant passages from over one million archival news segments, and *WeatherArchive-Assessment*, which evaluates whether Large Language Models (LLMs) can classify societal vulnerability and resilience indicators from extreme weather narratives. Extensive experiments across sparse, dense, and re-ranking retrievers, as well as a diverse set of LLMs, reveal that dense retrievers often fail on historical terminology, while LLMs frequently misinterpret vulnerability and resilience concepts. These findings highlight key limitations in reasoning about complex societal indicators and provide insights for designing more robust climate-focused RAG systems from archival contexts. The constructed dataset and evaluation framework are publicly available at: <https://github.com/Michaelyya/WeatherArchive-Bench>.

## 1 INTRODUCTION

Extreme weather events are becoming increasingly frequent and severe as a result of climate change, posing urgent challenges for climate adaptation and disaster preparedness (O’Brien et al., 2006). Climate policymakers are expected to design targeted adaptation strategies that integrate disaster response with long-term planning, including climate-resilient urban development (Xu et al., 2024) and sustainable land use policies (Zuccaro et al., 2020). Achieving these goals requires not only meteorological data, but also a deeper understanding of how communities, infrastructures, and economic sectors have responded to climate hazards (Bollettino et al., 2020; Mallick et al., 2024; Yuan et al., 2025). Historical archives provide such knowledge, documenting past extreme weather events alongside their cascading economic impacts, community responses, and local adaptation practices (Carey, 2012; Yu et al., 2025a). A systematic analysis of these records can reveal which factors were most disruptive during a specified extreme weather event, thereby providing evidence-based insights to inform future climate policy interventions.

\*Equal contribution.

†Corresponding author.

Table 1: Comparison of existing QA benchmarks with WEATHERARCHIVE-BENCH.

Dataset	# Papers	Paper Source	Domain	Historical Data	Task
REPLIQA	17.9K	Synthetic	General	✗	Topic Retrieval + QA
CPIQA	4.55K	Climate papers	Climate Sci.	✗	Multimodal QA
ClimRetrieve	30	Reports	Climate Sci.	✗	Document Retrieval
ClimaQA	23	Textbooks	Climate Sci.	✗	Scientific QA
WeatherArchive	1.05M	Hist. archives	Climate Sci.	✓	Retrieval + QA + classification

Recent advances in generative AI provide the feasibility to process substantial collections and extract structured insights at scale. In particular, RAG is a methodology that combines information retrieval systems with generative language models to enhance performance on knowledge-intensive domain tasks (Lewis et al., 2020; Mo et al., 2025). In terms of the climate domain, RAG systems can search through vast collections of weather records (Tan et al., 2024) and then interpret retrieved information into structured insights about climate impacts and societal responses (Vaghefi et al., 2023; Xie et al., 2025). RAG thus serves as an essential approach for climate adaptation planning, helping policymakers systematically learn from past weather impacts to enhance current risk assessment and decision-making (Brönnimann et al., 2019). However, applying RAG to historical climate archives for extracting societal vulnerability and resilience insights is non-trivial. For instance, historical documents contain outdated terminology, Optical Character Recognition (OCR) errors, and narrative formats that mix weather accounts with unrelated text (Bingham, 2010; Verhoef et al., 2015). Such noise and irregular structures pose challenges for both retrieval systems in locating relevant passages and LLMs in interpreting societal insights. Similarly, LLMs face significant knowledge gaps when processing historical archives, since these data are generally unavailable online and excluded from pre-training corpora (Liu et al., 2024). Thus, models might not be able to interpret historical terminology for vulnerability and resilience analysis. Likewise, existing retriever models might also struggle to identify climate-relevant passages, especially when historical vocabulary and narrative styles differ substantially from modern web content (Perełkiewicz & Poświata, 2024). More importantly, no existing benchmark systematically evaluates RAG performance on historical climate archives, which constrains the possibility of optimizing the RAG systems in the climate domain. As shown in Table 1, existing benchmarks focus on relatively small-scale and primarily target scientific papers and reports rather than historically grounded archival data. None evaluates the extraction of societal vulnerability and resilience indicators for climate adaptation planning. This evaluation gap prevents the development of AI systems capable of translating irreplaceable historical evidence of past climate responses into actionable intelligence for contemporary policy decisions.

To address this gap, we introduce WEATHERARCHIVE-BENCH, the first large-scale benchmark for retrieval-augmented reasoning on historical weather archives. WEATHERARCHIVE-BENCH focuses on two complementary tasks: *WeatherArchive-Retrieval*, which evaluates retrieval models’ ability to identify evidence-based passages in response to specified extreme weather events, and *WeatherArchive-Assessment*, which measures LLMs’ capacity to answer evidence-based climate queries and classify indicators of societal vulnerability and resilience from archival narratives using the retrieved passages. In this context, vulnerability refers to the susceptibility of communities, infrastructures, or economic systems to climate-related harm, while resilience denotes the capacity to absorb and recover from climate shocks (Feldmeyer et al., 2019). Understanding these dimensions from historical records is critical for identifying risk factors (Rathoure, 2025), designing interventions, and learning from past adaptation strategies across contexts and time periods (Kelman et al., 2016). To support rigorous evaluation, we curate over one million OCR-parsed archival documents with dedicated preprocessing strategies, followed by expert validation and systematic quality control. We then evaluate a range of retrieval models and state-of-the-art LLMs on three core capabilities required for climate applications: (1) processing archaic language and noisy OCR text typical of historical documents, (2) understanding domain-specific terminology and concepts, and (3) performing structured reasoning about socio-environmental relationships embedded in narratives. Our results reveal significant limitations of current systems: dense retrieval models often fail to capture historical terminology compared to sparse methods, while LLMs frequently misinterpret vulnerability and resilience indicators. These findings highlight the need for methods that adapt to historical archival data, integrate structured domain knowledge, and reason robustly under noisy conditions.

In summary, our contributions are threefold:

1. We introduce **WEATHERARCHIVE-BENCH**, which provides two evaluation tasks: *WeatherArchive-Retrieval*, assessing retrieval models’ ability to extract relevant historical passages, and *WeatherArchive-Assessment*, evaluating LLMs’ capacity to classify societal vulnerability and resilience indicators from archival weather narratives.
2. We release the first large-scale corpus of over one million historical archives, enriched through preprocessing and human curation to ensure quality, enabling both climate scientists and the broader community to leverage historical data.
3. We conduct comprehensive empirical analyses of state-of-the-art retrieval models and LLMs on historical climate archives, uncovering key limitations in handling archaic language and domain-specific terminology, and providing insights to guide the development of more robust climate-focused RAG systems.

## 2 RELATED WORK

### 2.1 CLIMATE-FOCUSED NLP

The urgency of addressing environmental challenges has intensified in recent decades, driven by mounting evidence of climate change, habitat degradation, and biodiversity loss (Rathoure, 2025). Advancing disaster preparedness requires tools that can assess vulnerabilities and resilience using realistic, context-rich cases, which urban planners and policymakers can directly act upon (Birkmann et al., 2015; Jetz et al., 2012). Recent climate-focused NLP systems demonstrate impressive technical capabilities. *ClimaX* (Nguyen et al., 2023) achieves competitive performance with operational forecasting systems by pre-training on diverse CMIP6 meteorological datasets, while *ClimateGPT* (Thulke et al., 2024) integrates interdisciplinary climate research to outperform general-purpose models on climate-specific benchmarks. Specialized models, such as *WildfireGPT* (Xie et al., 2024), employ RAG for hazard-specific tasks, like wildfire risk assessment. Yet, these advances focus largely on contemporary climate data and physical processes. They overlook real-world impact records (e.g., detailed accounts of infrastructure failures, agricultural losses) embedded in archival sources. Such records are essential for climate policy makers and urban planners to understand long-term vulnerability patterns and inform policies aimed at future disaster preparedness.

### 2.2 BENCHMARKING IN CLIMATE AI

Historically, progress in climate AI has been constrained by the scarcity of large-scale, practical datasets that capture real-world climate impacts in sufficient temporal and geographic breadth (Zha et al., 2025). Existing resources predominantly target either physical climate modelling tasks or narrowly scoped contemporary text analysis, leaving historical, case-based impact records largely untapped. For example, *ClimateIE* (Pan et al., 2025) offers 500 annotated climate science publications mapped to the GCMD+ taxonomy, yet focuses on technical entities such as observational variables rather than societal consequences of extreme weather. Evaluation benchmarks face similar limitations. *ClimateBench* (Watson-Parris et al., 2022) and those catalogued in *ClimateEval* (Kurfalı et al., 2025) primarily assess meteorological prediction accuracy or general climate communication tasks, with little insight into how well language models can identify and interpret vulnerability and resilience patterns from complex, domain-specific archives. As Xie et al. (2025) shows that RAG offers a promising avenue for climate experts to locate relevant cases within vast collections to support analysis in the context of extreme events, yet its effectiveness in systematically capturing historical vulnerability and resilience information remains untested. This gap in both data and evaluation motivates our introduction of **WEATHERARCHIVE-BENCH**, a large-scale benchmark for assessing AI systems’ capacity to extract and synthesize real-world climate impact narratives.

## 3 WEATHERARCHIVE-BENCH

Our goal with **WEATHERARCHIVE-BENCH** is to provide a realistic benchmark for evaluating current retrieval and reasoning capabilities in the context of climate- and weather-related archival texts. In particular, we focus on the dual challenges of (i) constructing a high-quality corpus from historical archives and (ii) defining retrieval and generation tasks that capture the practical needs of climate researchers. This section details our corpus collection pipeline and task formulation.

### 3.1 CORPUS COLLECTION

LLMs are generally pre-trained on large-scale internet corpora, which frequently include fake and unreliable content (Roy & Chahar, 2021). In contrast, historical archives provide a unique and valuable information source, as copyright restrictions typically exclude them from LLM pretraining data. Unlike standardized meteorological datasets, historical archives provide rich, narrative descriptions of weather-related disruptions and community-level adaptation successes (Sieber et al., 2024). These archives also capture public voices and societal perspectives that would be prohibitively expensive to collect today, yet public perceptions remain documented in historical records (Thurstan et al., 2016). Thus, our corpus offers contextualized insights that complement traditional climate data. For climate scientists seeking to understand long-term patterns of societal vulnerability and resilience, these narrative-rich sources provide invaluable evidence of how communities have historically experienced, interpreted, and responded to weather-related challenges.

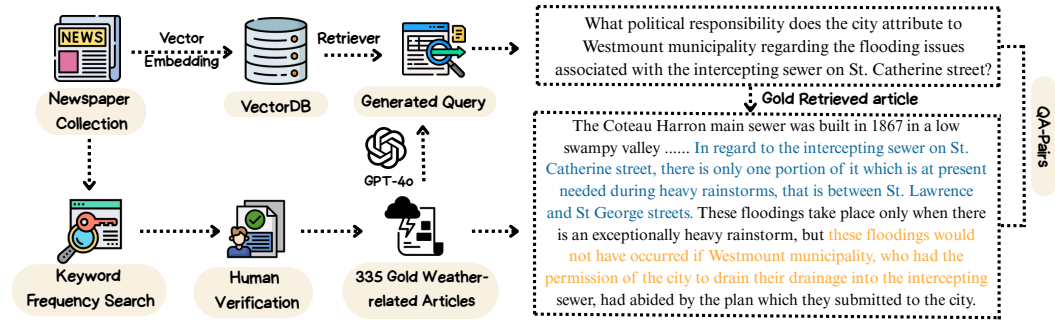
Our corpus construction emphasizes both scale and reliability. Sourced from a proprietary archive institution, we collected two 20-year tranches of archival articles from Southern Quebec, a region representative of broader Northeastern American weather patterns: one covering a contemporary period (1995–2014) and one covering a historical period (1880–1899). The articles were digitized via OCR and subsequently cleaned to correct recognition errors via GPT-4o, ensuring textual quality suitable for downstream applications. The detailed preprocessing and validation steps are provided in Appendix A. We then segmented the articles into overlapping chunks using a sliding-window approach, followed by the method proposed by (Sun et al., 2023), allowing each segment to preserve sufficient semantic context while satisfying token-length constraints. The resulting dataset comprises 1,035,862 passages, each standardized to approximately 256 tokens, which we used for *WeatherArchive-Retrieval* task creation.

### 3.2 TASK DEFINITION

WEATHERARCHIVE-BENCH incorporates two complementary tasks designed to mirror the workflow of climate scientists. *WeatherArchive-Retrieval* tests models’ ability to locate relevant historical evidence. The other is *WeatherArchive-Assessment*, which evaluates their capacity to interpret complex socio-environmental relationships within an archival report of an extreme weather event.

#### 3.2.1 WEATHERARCHIVE-RETRIEVAL

Figure 1: The construction pipeline of the retrieval task in weather archive collections. The process integrates newspaper collection, keyword frequency search, and human verification to construct a high-quality corpus of weather-related articles with relevance judgments for each query.



In scientific domains such as climate analysis, scientists often rely on precedents embedded in long historical archives (Herrera et al., 2003; Slonosky & Sieber, 2020; Sieber et al., 2022). A well-designed retrieval task (Figure 1) is essential, as it evaluates a model’s ability to identify contextually relevant and temporally appropriate information while providing a reliable foundation for subsequent answer generation.

To construct the benchmark, we first ranked 1,035k passages by the frequency of keywords related to disruptive weather events, as detailed in Appendix B.1. From this ranking, we selected the top 525 passages, which were then manually reviewed by domain experts to identify those providing

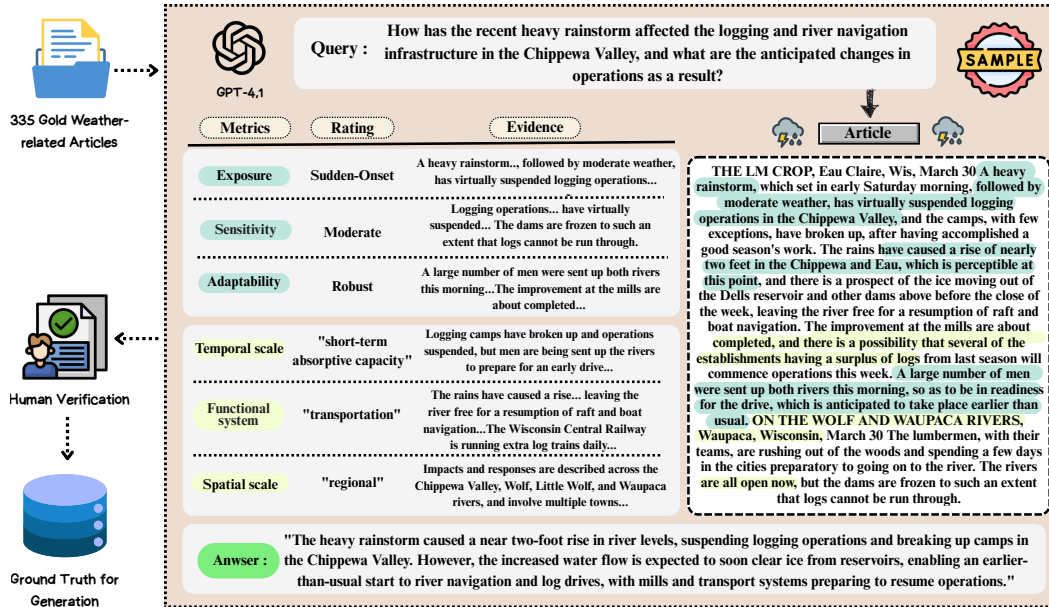
complete evidential support for end-to-end question answering. After curation, 335 high-quality validated passages were retained. To better characterize their topical coverage, we analyzed the word frequencies of these passages and present the results as a word cloud in Appendix B.2. For each passage, we generated domain-specific queries using GPT-4o, with prompts provided in Appendix C. These queries were designed to emulate real-world research intents, resulting in a realistic retrieval benchmark composed of query-answer pairs.

The difficulty of this task stems from the nature of passages extracted from historical archives. Unlike contemporary datasets, news archives use domain-specific terminology that has shifted over time (e.g., outdated expressions for storms or floods; presented in Appendix D), which makes relevance judgments nontrivial. Moreover, articles frequently embed descriptions of weather impacts within broader narratives or unrelated sections such as advertisements, which introduces additional noise into the retrieval process. By grounding evaluation in such historically situated and noisy data, *WeatherArchive-Retrieval* establishes a challenging yet realistic testbed for assessing the robustness of retrieval models and systems.

### 3.2.2 WEATHERARCHIVE-ASSESSMENT

To effectively support climate scientists in disaster preparedness, language models must go beyond retrieving relevant passages and demonstrate the ability to interpret societal vulnerability and resilience as documented in historical texts. To this end, we design an evaluation framework to assess a model’s ability to reason about climate impacts across multiple levels, drawing on established approaches from vulnerability and adaptation research (Feldmeyer et al., 2019). An overview of the societal vulnerability and resilience framework is provided in Appendix E. The framework comprises two complementary subtasks: (i) classification of societal vulnerability and resilience indicators, and (ii) open-ended question answering to assess model generalization on climate impact analysis. The construction pipeline is illustrated in Figure 2. A more detailed description of the human validation process is provided in Appendix F, and ground-truth oracles are generated using GPT-4.1 with structured prompting, as detailed in Appendix G.

Figure 2: *WeatherArchive-Assessment* - the construction pipeline of assessment task on societal vulnerability and resilience. GPT-4.1 evaluates retrieved weather articles across multiple criteria, with human verification ensuring quality before generating ground truth answers. This sample case shows the assessment of rainstorm impacts.



**Societal Vulnerability.** Vulnerability is widely conceptualized as a function of exposure, sensitivity, and adaptive capacity (O’Brien et al., 2004). We operationalize this framework by prompting models to assign descriptive levels to each component. Prompt details are provided in Ap-

pendix G.2. Specifically, *exposure* characterizes the type of climate or weather hazard, distinguishing between sudden-onset shocks (e.g., storms, floods), slow-onset stresses (e.g., prolonged droughts, sea-level rise), and compound events involving multiple interacting hazards. *Sensitivity* evaluates how strongly the system is affected by such hazards, ranging from critical dependence on vulnerable resources to relative insulation from disruption. *Adaptive capacity* captures the ability of the system to respond and recover, spanning robust governance and infrastructure to fragile conditions with little or no coping capacity.

This classification-wise evaluation examines whether models can move beyond surface-level text interpretation toward structured reasoning about vulnerability, which is essential for anticipating climate risks (Linnenluecke et al., 2012). In practice, *exposure* and *adaptive capacity* are often signalled by explicit indicators (Brooks et al., 2005) such as infrastructure damage or recovery measures, which evaluate LLMs’ capacity to capture through climate factual extraction. *Sensitivity* is more challenging, as it requires climate reasoning (Montoya-Rincon et al., 2023) about governance quality, institutional strength, or social capital, factors that are seldom directly expressed in historical archives. By incorporating both explicit and implicit aspects of vulnerability, our framework provides a rigorous test of whether models can integrate factual evidence with contextual inference.

**Societal Resilience.** Resilience is evaluated using indicators proposed by Feldmeyer et al. (2019), which emphasize adaptation processes across three scales. On the *temporal scale*, models must distinguish between short-term absorptive capacity (e.g., emergency response), medium-term adaptive capacity (e.g., policy or infrastructure adjustments), and long-term transformative capacity (e.g., systemic redesign). On the *functional system scale*, models identify which systems are affected, including health, energy, food, water, transportation, and information, highlighting their interdependence in shaping preparedness. Lastly, on the *spatial scale*, models assess resilience across levels (e.g., local, community, regional, national), capturing variation in adaptive capacity across contexts. Through the experts’ annotation process, we are informed that temporal indicators are often easier to identify since newspapers tend to report immediate damages and responses explicitly, whereas functional and spatial dimensions are more challenging since they require models to infer systemic interactions and contextual variation that are rarely stated explicitly in news archives. By formulating these criteria into multiple-choice questions, we evaluate whether models can recognize structured indicators of resilience within noisy archival narratives.

**Question Answering (QA) in Climate AI.** Each climate-related query is first processed by the baseline retrieval model, which returns the top-3 passages as reference material. Gold-standard answers are then required to complete the pipeline and ensure the usefulness of the RAG system for climate scientists. While classifying vulnerability and resilience indicators evaluates whether models can extract structured evidence, open-ended QA assesses their ability to generalize beyond explicit textual signals. In particular, QA requires models to synthesize information scattered across archival sources and to articulate climate impacts in ways that support scientific reasoning.

## 4 EXPERIMENTAL SETUP

### 4.1 EVALUATION METRICS

**WeatherArchive-Retrieval.** We evaluate retrieval performance with the commonly used metrics, including  $\text{Recall}@k$ ,  $\text{MRR}@k$ , and  $\text{nDCG}@k$  for  $k \in \{3, 10, 50, 100\}$ . These metrics capture complementary aspects of performance: coverage (Recall), top-rank relevance (MRR), and graded relevance (nDCG).

**WeatherArchive-Assessment.** The downstream benchmark evaluates model performance on climate-related reasoning tasks via expert-validated reference standards. Evaluation proceeds along two dimensions: (i) Vulnerability and resilience indicator classification, models must identify and categorize societal factors from historical weather narratives, with performance quantified through F1, precision, and recall metrics to measure classification accuracy; (ii) Historical climate question answering, models generate responses to evidence-based climate queries using retrieved archival passages, with answer quality assessed via BLEU, ROUGE, and BERTScore for semantic similarity to expert-authored responses, supplemented by token-level F1 between predictions and ground truth.

Additionally, we employ LLM-based judgment using GPT-4.1 to evaluate climate reasoning quality beyond traditional similarity metrics, determining whether model-generated responses contain factual errors. Outputs are compared against oracle answers and are judged correct if the model’s response to the specified climate-related question matches or encompasses the oracle answer, and incorrect otherwise. These metrics jointly test whether models can both recognize structured indicators and reason accurately in free-form responses, aligning evaluation with the benchmark’s goal of measuring climate-relevant retrieval-augmented reasoning.

## 4.2 EVALUATED MODELS

**Retrieval Models.** We evaluate a set of retrieval models on the archival collections, including three categories: (i) sparse lexical models: BM25 (BM25plus, BM25okapi) (Robertson et al., 2009) and SPLADE (Formal et al., 2021) (ii) dense embedding models: ANCE (Xiong et al., 2020), SBERT (Reimers & Gurevych, 2019), and large proprietary embeddings, including OpenAI’s text-embedding-ada-002 (Neelakantan et al., 2022), Gemini’s text-embedding (Lee et al., 2025), IBM’s Granite Embedding (Awasthy et al., 2025), and Snowflake’s Arctic-Embed (Yu et al., 2024) and (iii) re-ranking models: cross-encoders applied on BM25 candidates (BM25plus+CE, BM25okapi+CE) with a MiniLM-based reranker (Wang et al., 2020; Hofstätter et al., 2020). Implementation details for each model are provided in Appendix J.

**Language Models.** We consider a diverse suite of open-source and proprietary LLMs with various parameter scales. Open-source models include Qwen-2.5 (7B–72B), Qwen-3 (4B, 30B), LLaMA-3 (8B, 70B), Mistral-8B and Ministral-8x7B. These families capture scaling effects, efficiency–performance trade-offs, and robustness to long or noisy text. We also include DeepSeek-V3-671B, which targets efficient scaling and adaptability. Proprietary models include GPT (3.5-turbo, 4o), Claude (opus-4-1, sonnet-4) and gemini-2.5-pro, which are widely used in applied pipelines, offering strong reasoning and summarization capabilities. All models are instruction-tuned versions, denoted as “IT”. The computational costs of deploying these models are provided in Appendix H.

## 5 EXPERIMENTAL RESULTS

In this section, we evaluate and analyze the performance of retrieval models and state-of-the-art LLMs on *WeatherArchive-Retrieval* and *WeatherArchive-Assessment* tasks in our benchmarks.

### 5.1 WEATHERARCHIVE-RETRIEVAL EVALUATION

Table 2: Retrieval performance on *WeatherArchive-Retrieval* across sparse, dense, and re-ranking models. **Bold** and underline indicate the best and the second-best performance.

Category	Model	Recall				nDCG			
		@3	@10	@50	@100	@3	@10	@50	@100
<b>Sparse</b>	BM25PLUS	<u>0.585</u>	0.678	0.791	0.827	0.497	0.532	0.557	0.563
	BM25OKAPI	0.543	0.678	0.794	0.830	0.444	0.494	0.519	0.525
	SPLADE	0.075	0.182	0.478	0.645	0.060	0.097	0.160	0.188
<b>Dense</b>	SBERT	0.290	0.400	0.501	0.552	0.228	0.268	0.290	0.298
	ANCE	0.340	0.522	0.779	0.866	0.273	0.338	0.394	0.408
	ARCTIC	0.534	0.675	0.821	0.910	0.443	0.494	0.527	0.542
	GRANITE	0.546	0.719	<u>0.887</u>	0.946	0.448	0.512	0.550	0.559
	OPENAI-3-SMALL	0.516	0.678	0.854	0.919	0.436	0.494	0.533	0.544
	OPENAI-3-LARGE	0.481	0.651	0.854	0.922	0.400	0.461	0.507	0.518
	OPENAI-ADA-002	0.510	0.702	0.881	<u>0.955</u>	0.421	0.492	0.531	0.543
	GEMINI-EMBEDDING-001	0.573	<u>0.749</u>	<b>0.916</b>	<b>0.958</b>	0.479	0.543	0.582	0.588
<b>Re-Ranking</b>	BM25PLUS+CE	<b>0.639</b>	<b>0.761</b>	0.812	0.827	<u>0.532</u>	<u>0.579</u>	<u>0.590</u>	<u>0.593</u>
	BM25OKAPI+CE	<b>0.639</b>	<b>0.761</b>	0.818	0.830	<b>0.533</b>	<b>0.580</b>	<b>0.592</b>	<b>0.594</b>



**Sparse Retrieval Models Achieve Strong Top-rank Relevance on Climate Archives.** As shown in Table 2, BM25 variants continue to perform strongly, often matching or surpassing dense alternatives in ranking quality at top  $k$ . The effectiveness of BM25 might be related to the nature of climate-related queries, which usually contain technical terminology and domain-specific collocations (e.g., “flood damage,” “hurricane casualties,” “crop failure due to drought”). In such cases, exact lexical matching is critical as sparse methods are able to capture these specialized terms directly, whereas dense representations may blur over distinctions or concepts. For instance, a query about “storm surge fatalities” would benefit from precise overlap with passages containing the same terminology, whereas a dense retriever might incorrectly emphasize semantically related but distinct expressions such as “storm warnings” or “storm intensity”, as an example case provided in Appendix C. These findings highlight the importance of sparse methods in scientific and technical domains where specialized vocabulary governs relevance.

**Re-ranking Procedure Could Deliver Better Performance.** With the effective sparse methods, further deploying a re-ranker could achieve better performance. In this setup, BM25 provides high lexical coverage at the candidate generation stage, and the re-ranker ranks the top candidates by modelling fine-grained query–document interactions. Empirically, the results show that hybrid models such as BM25plus+CE and BM25okapi+CE consistently outperform both pure sparse and pure dense baselines within the top-ranked results (e.g., top 3-10 passages), which are most critical for downstream QA. This indicates that re-ranking models with baseline yields more robust performance for climate-related retrieval.

## 5.2 WEATHERARCHIVE-ASSESSMENT EVALUATION

Table 3: Vulnerability and resilience indicator classification performance on *WeatherArchive-Assessment* across diverse LLMs. **Bold** and underline indicate the best and second-best results.

Model	Vulnerability			Resilience			Average
	Exposure	Sensitivity	Adaptability	Temporal	Functional	Spatial	
GPT-4O	0.646	0.528	0.580	0.623	<b>0.645</b>	0.518	0.590
GPT-3.5-TURBO	0.636	0.466	0.465	0.643	0.342	0.395	0.491
CLAUDE-OPUS-4-1	<u>0.783</u>	<u>0.676</u>	0.675	<b>0.846</b>	0.625	<b>0.614</b>	<b>0.703</b>
CLAUDE-SONNET-4	0.772	<b>0.738</b>	0.597	0.652	<u>0.635</u>	0.603	<u>0.666</u>
GEMINI-2.5-PRO	0.766	0.620	0.571	0.756	0.625	<u>0.613</u>	0.658
DEEPSEEK-V3-671B	<b>0.798</b>	0.495	<b>0.709</b>	<u>0.760</u>	0.613	0.608	0.664
MIXTRAL-8X7B-IT	0.273	0.214	0.241	0.322	0.214	0.326	0.265
MINISTRAL-8B-IT	0.437	0.188	0.246	0.458	0.419	0.370	0.353
QWEN3-30B-IT	0.658	0.444	0.300	0.730	0.342	0.364	0.478
QWEN3-4B-IT	0.320	0.275	0.184	0.496	<b>0.645</b>	0.285	0.368
QWEN2.5-72B-IT	0.744	0.434	<u>0.676</u>	0.735	0.498	0.515	0.600
QWEN2.5-32B-IT	0.533	0.312	0.449	0.609	0.469	0.365	0.456
QWEN2.5-14B-IT	0.405	0.392	0.295	0.357	0.234	0.303	0.331
QWEN2.5-7B-IT	0.338	0.091	0.225	0.330	0.308	0.329	0.270
LLAMA-3.3-70B-IT	0.367	0.429	0.244	0.481	0.531	0.355	0.401
LLAMA-3-8B-IT	0.243	0.198	0.184	0.194	0.290	0.286	0.233
Average	0.547	0.406	0.415	0.562	0.465	0.428	0.47

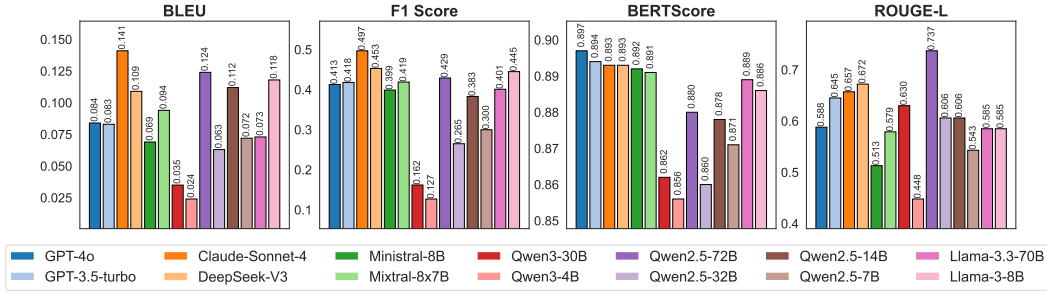
**Factual Extraction vs. Climate Reasoning in Societal Vulnerability Assessment.** Consistent with prior work on scaling laws (Kaplan et al., 2020), larger models generally improve zero-shot generation. This is likely because greater capacity increases the chance of encountering relevant patterns during pretraining. Table 3 shows that Claude-Opus-4-1 achieves the best overall performance, while among open-source models, DeepSeek-V3-671B ranks highest, followed by Qwen2.5-72B-IT. Models perform well on explicit indicators of exposure and adaptability, such as infrastructure damage or recovery measures, where factual extraction is sufficient. In contrast, sensitivity indicator classification requires reasoning about the degree to which a system is affected by weather stressors (Morss et al., 2011), including governance quality and social capital dimensions that are



rarely explicit in historical archives. While some proprietary models maintain strong performance on these tasks, open-source models show a sharper decline. Overall, larger models improve factual extraction and can handle certain reasoning tasks effectively, but challenges remain for tasks that require inferring implicit relationships with society and extreme weather from historical archives.

**LLMs Struggle with Socio-environmental System Effects.** Societal resilience indicator classifications require recognizing direct damages from disruptive weather events and reasoning about how shocks propagate across geographic scales and interdependent systems. As shown in Table 3, models achieve relatively strong performance on temporal dimensions with a score of 0.562 on average, with Claude-Opus-4-1 and DeepSeek-V3-671B reliably identifying immediate response capacities. However, performance degrades on functional and spatial dimensions, where even sophisticated models struggle to assess cross-system dependencies (e.g., over-predicting “transportation” or “information”) and multi-scale coordination (e.g., overlooking “local”). Samples are provided in Appendix L.2. Impacts are distributed unevenly across systems and exhibit inherently scale-dependent propagation dynamics. This pattern reveals limitations as models perform well at identifying direct impacts, yet are limited in reasoning over complex socio-environmental interdependencies that mediate systemic resilience. This highlights that multi-scale vulnerability assessment still requires human expertise.

Figure 3: Performance comparison of LLMs on free-form QA task across various metrics.



**From Retrieval to Reasoning: LLM Performance on Climate-specific QA.** To evaluate how retrieval-augmented LLMs translate historical climate records into actionable insights, we examine their ability to synthesize retrieved passages into coherent, domain-specific answers. As shown in Figure 3, performance varies across metrics. Claude-Sonnet-4 achieves the highest lexical fidelity (BLEU: 0.141, F1: 0.497), while Qwen2.5-72B leads in semantic similarity (ROUGE-L: 0.737), reflecting stronger conceptual understanding despite lexical divergence. DeepSeek-V3 balances both aspects, offering robust factual grounding and semantic coherence. Token-level metrics emphasize the reliability of models with precise lexical alignment, whereas semantic evaluations reveal that open-source frontier models are narrowing the gap with proprietary systems by capturing nuanced reasoning needed for climate-specific queries. Overall, these results demonstrate that larger models can effectively integrate retrieved passages, yet generating scientifically accurate answers remains challenging, especially in the context of free-form climate-specific QA, with open-source systems still scaling toward both lexical fidelity and contextual reasoning.

## 6 CONCLUSION

WEATHERARCHIVE-BENCH establishes the first large-scale benchmark for evaluating the full RAG pipeline on historical weather archives. By releasing a dataset of over one million archival news segments, it enables climate scientists and the broader community to leverage historical data at scale. With well-defined downstream tasks and evaluation protocols, the benchmark rigorously tests both retrieval models and LLMs. In doing so, it transforms underutilized archival narratives into a standardized resource for advancing climate-focused AI.

Our analyses reveal that hybrid retrieval approaches outperform dense methods on historical vocabulary, while even proprietary LLMs remain limited in reasoning about vulnerabilities and socio-environmental dynamics. Future research should address two identified challenges: (1) enhancing retrieval methods to better handle historical vocabulary and narrative structures, and (2) improving

models’ ability to reason about complex socio-environmental systems beyond surface-level factual extraction. By offering a standardized evaluation resource, WEATHERARCHIVE-BENCH lays the groundwork for future research toward AI systems that can translate historical climate experience into actionable intelligence for adaptation and disaster preparedness.

## ETHICS STATEMENT

The WEATHERARCHIVE-BENCH is built from a collection of digitized historical newspapers provided through collaboration with an official organization, which remains anonymous at this stage. This organization retains the copyright of the archival articles, but has granted permission to publish the curated benchmark in support of the climate research community

Although the majority of extreme weather events in our dataset are recorded in North America, the accounts capture how societies experienced and responded to climate hazards. These records provide broadly relevant insights into resilience strategies and adaptation planning that extend beyond their original geographical context. In addition, contributions from crowd-sourcing may be influenced by geodemographic factors, which introduces variation but also enriches the dataset (Hendrycks et al., 2020). As such, the benchmark reflects diverse societal perspectives on climate impacts and responses, making it a valuable resource for studying adaptation strategies across societal contexts.

## REPRODUCIBILITY STATEMENT

The WEATHERARCHIVE-BENCH dataset is publicly available and fully reproducible. While we cannot release the original newspaper print versions due to copyright restrictions, the post-OCR documents used in our benchmark are included in the supplementary material. Our complete code-base, including the data preprocessing pipeline and model evaluation scripts, is accessible through an anonymous GitHub repository. Reproducing experiments that involve proprietary components requires API keys for external services.

## REFERENCES

- Parul Awasthy, Aashka Trivedi, Yulong Li, Meet Doshi, Riyaz Bhat, Vishwajeet Kumar, Yushu Yang, Bhavani Iyer, Abraham Daniels, Rudra Murthy, et al. Granite embedding r2 models. *arXiv preprint arXiv:2508.21085*, 2025.
- Yang Bai, Xiaoguang Li, Gang Wang, Chaoliang Zhang, Lifeng Shang, Jun Xu, Zhaowei Wang, Fangshan Wang, and Qun Liu. Sparterm: Learning term-based sparse representation for fast text retrieval. *arXiv preprint arXiv:2010.00768*, 2020.
- Adrian Bingham. The digitization of newspaper archives: Opportunities and challenges for historians. *Twentieth Century British History*, 21(2):225–231, 2010.
- Joern Birkmann, Susan L Cutter, Dale S Rothman, Torsten Welle, Matthias Garschagen, Bas Van Ruijven, Brian O’neill, Benjamin L Preston, Stefan Kienberger, Omar D Cardona, et al. Scenarios for vulnerability: opportunities and constraints in the context of climate change and disaster risk. *Climatic Change*, 133(1):53–68, 2015.
- Vincenzo Bollettino, Tilly Alcayna-Stevens, Manasi Sharma, Philip Dy, Phuong Pham, and Patrick Vinck. Public perception of climate change and disaster preparedness: Evidence from the philippines. *Climate Risk Management*, 30:100250, 2020.
- Stefan Brönnimann, Olivia Martius, Christian Rohr, David N Bresch, and Kuan-Hui Elaine Lin. Historical weather data for climate risk assessment. *Annals of the New York Academy of Sciences*, 1436(1):121–137, 2019.
- Nick Brooks, W Neil Adger, and P Mick Kelly. The determinants of vulnerability and adaptive capacity at the national level and the implications for adaptation. *Global environmental change*, 15(2):151–163, 2005.

- Nitay Calderon, Roi Reichart, and Rotem Dror. The alternative annotator test for llm-as-a-judge: How to statistically justify replacing human annotators with llms. *arXiv preprint arXiv:2501.10970*, 2025.
- Mark Carey. Climate and history: a critical review of historical climatology and climate change historiography. *Wiley Interdisciplinary Reviews: Climate Change*, 3(3):233–249, 2012.
- Daniel Feldmeyer, Daniela Wilden, Christian Kind, Theresa Kaiser, Rüdiger Goldschmidt, Christian Diller, and Jörn Birkmann. Indicators for monitoring urban climate change resilience and adaptation. *Sustainability*, 11(10):2931, 2019.
- Thibault Formal, Carlos Lassance, Benjamin Piwowarski, and Stéphane Clinchant. Splade v2: Sparse lexical and expansion model for information retrieval. *arXiv preprint arXiv:2109.10086*, 2021.
- Dan Hendrycks, Collin Burns, Steven Basart, Andrew Critch, Jerry Li, Dawn Song, and Jacob Steinhardt. Aligning ai with shared human values. *arXiv preprint arXiv:2008.02275*, 2020.
- Ricardo García Herrera, Rolando R García, M Rosario Prieto, Emiliano Hernández, Luis Gimeno, and Henry F Díaz. The use of spanish historical archives to reconstruct climate variability. *Bull. Am. Meteorol. Soc.*, 84(8):1025–1036, August 2003.
- Sebastian Hofstätter, Sophia Althammer, Michael Schröder, Mete Sertkan, and Allan Hanbury. Improving efficient neural ranking models with cross-architecture knowledge distillation. *arXiv preprint arXiv:2010.02666*, 2020.
- Walter Jetz, Gavin H Thomas, Jeffery B Joy, Klaas Hartmann, and Arne O Mooers. The global diversity of birds in space and time. *Nature*, 491(7424):444–448, 2012.
- Jared Kaplan, Sam McCandlish, Tom Henighan, Tom B Brown, Benjamin Chess, Rewon Child, Scott Gray, Alec Radford, Jeffrey Wu, and Dario Amodei. Scaling laws for neural language models. *arXiv preprint arXiv:2001.08361*, 2020.
- Adriana Keating, Karen Campbell, Reinhard Mechler, Piotr Magnuszewski, Junko Mochizuki, Wei Liu, Michael Szoenyi, and Colin McQuistan. Disaster resilience: what it is and how it can engender a meaningful change in development policy. *Development Policy Review*, 35(1):65–91, 2017.
- Ilan Kelman, Jean-Christophe Gaillard, James Lewis, and Jessica Mercer. Learning from the history of disaster vulnerability and resilience research and practice for climate change. *Natural Hazards*, 82(Suppl 1):129–143, 2016.
- Murathan Kurfah, Shorouq Zahra, Joakim Nivre, and Gabriele Messori. Climate-eval: A comprehensive benchmark for nlp tasks related to climate change. *arXiv preprint arXiv:2505.18653*, 2025.
- Finn Laurien, Juliette GC Martin, and Sara Mehryar. Climate and disaster resilience measurement: Persistent gaps in multiple hazards, methods, and practicability. *Climate Risk Management*, 37: 100443, 2022.
- Jinhyuk Lee, Feiyang Chen, Sahil Dua, Daniel Cer, Madhuri Shanbhogue, Iftekhhar Naim, Gustavo Hernández Ábrego, Zhe Li, Kaifeng Chen, Henrique Schechter Vera, et al. Gemini embedding: Generalizable embeddings from gemini. *arXiv preprint arXiv:2503.07891*, 2025.
- Patrick Lewis, Ethan Perez, Aleksandra Piktus, Fabio Petroni, Vladimir Karpukhin, Naman Goyal, Heinrich Küttler, Mike Lewis, Wen-tau Yih, Tim Rocktäschel, et al. Retrieval-augmented generation for knowledge-intensive nlp tasks. *Advances in neural information processing systems*, 33: 9459–9474, 2020.
- Jimmy Lin, Matt Crane, Andrew Trotman, Jamie Callan, Ishan Chattopadhyaya, John Foley, Grant Ingersoll, Craig Macdonald, and Sebastiano Vigna. Toward reproducible baselines: The open-source ir reproducibility challenge. In *European Conference on Information Retrieval*, pp. 408–420. Springer, 2016.

- Martina K Linnenluecke, Andrew Griffiths, and Monika Winn. Extreme weather events and the critical importance of anticipatory adaptation and organizational resilience in responding to impacts. *Business strategy and the Environment*, 21(1):17–32, 2012.
- Yang Liu, Jiahuan Cao, Chongyu Liu, Kai Ding, and Lianwen Jin. Datasets for large language models: A comprehensive survey. *arXiv preprint arXiv:2402.18041*, 2024.
- Tanwi Mallick, John Murphy, Joshua David Bergerson, Duane R Verner, John K Hutchison, and Leslie-Anne Levy. Analyzing regional impacts of climate change using natural language processing techniques. *arXiv preprint arXiv:2401.06817*, 2024.
- James J McCarthy. *Climate change 2001: impacts, adaptation, and vulnerability: contribution of Working Group II to the third assessment report of the Intergovernmental Panel on Climate Change*, volume 2. Cambridge university press, 2001.
- Fengran Mo, Kelong Mao, Yutao Zhu, Yihong Wu, Kaiyu Huang, and Jian-Yun Nie. Convgqr: Generative query reformulation for conversational search. In *Proceedings of the 61st Annual Meeting of the Association for Computational Linguistics (Volume 1: Long Papers)*, pp. 4998–5012, 2023.
- Fengran Mo, Yifan Gao, Chuan Meng, Xin Liu, Zhuofeng Wu, Kelong Mao, Zhengyang Wang, Pei Chen, Zheng Li, Xian Li, et al. Uniconv: Unifying retrieval and response generation for large language models in conversations. In *Proceedings of the 63rd Annual Meeting of the Association for Computational Linguistics (Volume 1: Long Papers)*, pp. 6936–6949, 2025.
- Junko Mochizuki, Adriana Keating, Wei Liu, Stefan Hochrainer-Stigler, and Reinhard Mechler. An overdue alignment of risk and resilience? a conceptual contribution to community resilience. *Disasters*, 42(2):361–391, 2018.
- Juan P Montoya-Rincon, Said A Mejia-Manrique, Shams Azad, Masoud Ghandehari, Eric W Harmen, Reza Khanbilvardi, and Jorge E Gonzalez-Cruz. A socio-technical approach for the assessment of critical infrastructure system vulnerability in extreme weather events. *Nature Energy*, 8(9):1002–1012, 2023.
- Rebecca E Morss, Olga V Wilhelmi, Gerald A Meehl, and Lisa Dilling. Improving societal outcomes of extreme weather in a changing climate: an integrated perspective. *Annual Review of Environment and Resources*, 36(1):1–25, 2011.
- Arvind Neelakantan, Tao Xu, Raul Puri, Alec Radford, Jesse Michael Han, Jerry Tworek, Qiming Yuan, Nikolas Tezak, Jong Wook Kim, Chris Hallacy, et al. Text and code embeddings by contrastive pre-training. *arXiv preprint arXiv:2201.10005*, 2022.
- Tung Nguyen, Johannes Brandstetter, Ashish Kapoor, Jayesh K Gupta, and Aditya Grover. Climax: A foundation model for weather and climate. *arXiv preprint arXiv:2301.10343*, 2023.
- Geoff O’Brien, Phil O’keefe, Joanne Rose, and Ben Wisner. Climate change and disaster management. *Disasters*, 30(1):64–80, 2006.
- Karen O’Brien, Linda Sygna, and Jan Erik Haugen. Vulnerable or resilient? a multi-scale assessment of climate impacts and vulnerability in norway. *Climatic change*, 64(1):193–225, 2004.
- Huitong Pan, Mustapha Adamu, Qi Zhang, Eduard Dragut, and Longin Jan Latecki. Climateie: A dataset for climate science information extraction. In *Proceedings of the 2nd Workshop on Natural Language Processing Meets Climate Change (ClimateNLP 2025)*, pp. 76–98, 2025.
- Michał Perełkiewicz and Rafał Poświata. A review of the challenges with massive web-mined corpora used in large language models pre-training. In *International Conference on Artificial Intelligence and Soft Computing*, pp. 153–163. Springer, 2024.
- Ashok K Rathoure. Vulnerability and risks. *Intelligent Solutions to Evaluate Climate Change Impacts*, pp. 239, 2025.
- Nils Reimers and Iryna Gurevych. Sentence-bert: Sentence embeddings using siamese bert-networks. *arXiv preprint arXiv:1908.10084*, 2019.

- Stephen Robertson, Hugo Zaragoza, et al. The probabilistic relevance framework: Bm25 and beyond. *Foundations and Trends® in Information Retrieval*, 3(4):333–389, 2009.
- Pradeep Kumar Roy and Shivam Chahar. Fake profile detection on social networking websites: a comprehensive review. *IEEE Transactions on Artificial Intelligence*, 1(3):271–285, 2021.
- Renée Sieber, Victoria Slonosky, Linden Ashcroft, and Christa Pudmenzky. Formalizing trust in historical weather data. *Weather Clim. Soc.*, 14(3):993–1007, July 2022.
- Renee Sieber, Frederic Fabry, Victoria Slonosky, Muchen Wang, and Yumeng Zhang. Identifying societal vulnerabilities and resilience related to weather using newspapers and artificial intelligence. In *104th Annual AMS Meeting 2024*, volume 104, pp. 440060, 2024.
- Victoria Slonosky and Renée Sieber. Building a traceable and sustainable historical climate database: Interdisciplinarity and DRAW. *Patterns (N. Y.)*, 1(1):100012, April 2020.
- Barry Smit, Ian Burton, Richard JT Klein, and Johanna Wandel. An anatomy of adaptation to climate change and variability. *Climatic change*, 45(1):223–251, 2000.
- Weiwei Sun, Lingyong Yan, Xinyu Ma, Shuaiqiang Wang, Pengjie Ren, Zhumin Chen, Dawei Yin, and Zhaochun Ren. Is chatgpt good at search? investigating large language models as re-ranking agents. *arXiv preprint arXiv:2304.09542*, 2023.
- Zhen Tan, Dawei Li, Song Wang, Alimohammad Beigi, Bohan Jiang, Amrita Bhattacharjee, Mansoor Karami, Jundong Li, Lu Cheng, and Huan Liu. Large language models for data annotation and synthesis: A survey. *arXiv preprint arXiv:2402.13446*, 2024.
- Nandan Thakur, Nils Reimers, Andreas Rücklé, Abhishek Srivastava, and Iryna Gurevych. Beir: A heterogenous benchmark for zero-shot evaluation of information retrieval models. *arXiv preprint arXiv:2104.08663*, 2021.
- David Thulke, Yingbo Gao, Petrus Pelser, Rein Brune, Richa Jalota, Floris Fok, Michael Ramos, Ian Van Wyk, Abdallah Nasir, Hayden Goldstein, et al. Climategpt: Towards ai synthesizing interdisciplinary research on climate change. *arXiv preprint arXiv:2401.09646*, 2024.
- Ruth H Thurstan, Sarah M Buckley, and John M Pandolfi. Oral histories: informing natural resource management using perceptions of the past. In *Perspectives on Oceans Past*, pp. 155–173. Springer, 2016.
- Saeid Ashraf Vaghefi, Dominik Stambach, Veruska Muccione, Julia Bingler, Jingwei Ni, Mathias Kraus, Simon Allen, Chiara Colesanti-Senni, Tobias Wekhof, Tobias Schimanski, et al. Chatclimate: Grounding conversational ai in climate science. *Communications Earth & Environment*, 4(1):480, 2023.
- Jesper Verhoef et al. The cultural-historical value of and problems with digitized advertisements: Historical newspapers and the portable radio, 1950–1969. *TS: Tijdschrift Voor Tijdschriftstudies*, 38:51–60, 2015.
- Wenhui Wang, Furu Wei, Li Dong, Hangbo Bao, Nan Yang, and Ming Zhou. Minilm: Deep self-attention distillation for task-agnostic compression of pre-trained transformers. *Advances in neural information processing systems*, 33:5776–5788, 2020.
- Duncan Watson-Parris, Yuhang Rao, Dirk Olivie, Øyvind Seland, Peer Nowack, Gustau Camps-Valls, Philip Stier, Shahine Bouabid, Maura Dewey, Emilie Fons, et al. Climatebench v1. 0: A benchmark for data-driven climate projections. *Journal of Advances in Modeling Earth Systems*, 14(10):e2021MS002954, 2022.
- Jason Wei, Xuezhi Wang, Dale Schuurmans, Maarten Bosma, Fei Xia, Ed Chi, Quoc V Le, Denny Zhou, et al. Chain-of-thought prompting elicits reasoning in large language models. *Advances in neural information processing systems*, 35:24824–24837, 2022.
- Yangxinyu Xie, Bowen Jiang, Tanwi Mallick, Joshua David Bergerson, John K Hutchison, Duane R Verner, Jordan Branham, M Ross Alexander, Robert B Ross, Yan Feng, et al. Wildfiregpt: Tailored large language model for wildfire analysis. *arXiv preprint arXiv:2402.07877*, 2024.

- Yangxinyu Xie, Bowen Jiang, Tanwi Mallick, Joshua David Bergerson, John K Hutchison, Duane R Verner, Jordan Branham, M Ross Alexander, Robert B Ross, Yan Feng, et al. A rag-based multi-agent llm system for natural hazard resilience and adaptation. *arXiv preprint arXiv:2504.17200*, 2025.
- Lee Xiong, Chenyan Xiong, Ye Li, Kwok-Fung Tang, Jialin Liu, Paul Bennett, Junaid Ahmed, and Arnold Overwijk. Approximate nearest neighbor negative contrastive learning for dense text retrieval. *arXiv preprint arXiv:2007.00808*, 2020.
- Luo Xu, Kairui Feng, Ning Lin, ATD Perera, H Vincent Poor, Le Xie, Chuanyi Ji, X Andy Sun, Qinglai Guo, and Mark O’Malley. Resilience of renewable power systems under climate risks. *Nature Reviews Electrical Engineering*, 1(1):53–66, 2024.
- Puxuan Yu, Luke Merrick, Gaurav Nuti, and Daniel Campos. Arctic-embed 2.0: Multilingual retrieval without compromise. *arXiv preprint arXiv:2412.04506*, 2024.
- Yongan Yu, Qingchen Hu, Xianda Du, Jiayin Wang, Fengran Mo, and Renée Sieber. WXImpactBench: A disruptive weather impact understanding benchmark for evaluating large language models. In Wanxiang Che, Joyce Nabende, Ekaterina Shutova, and Mohammad Taher Pilehvar (eds.), *Findings of the Association for Computational Linguistics: ACL 2025*, pp. 4016–4035, Vienna, Austria, July 2025a. Association for Computational Linguistics. ISBN 979-8-89176-256-5. doi: 10.18653/v1/2025.findings-acl.207. URL <https://aclanthology.org/2025.findings-acl.207/>.
- Yongan Yu, Mengqian Wu, Yiran Lin, and Nikki G Lobczowski. Think: Can large language models think-aloud? *arXiv preprint arXiv:2505.20184*, 2025b.
- Long Yuan, Fengran Mo, Kaiyu Huang, Wenjie Wang, Wangyuxuan Zhai, Xiaoyu Zhu, You Li, Jinan Xu, and Jian-Yun Nie. Omnigeo: Towards a multimodal large language models for geospatial artificial intelligence. *arXiv preprint arXiv:2503.16326*, 2025.
- Daochen Zha, Zaid Pervaiz Bhat, Kwei-Herng Lai, Fan Yang, Zhimeng Jiang, Shaochen Zhong, and Xia Hu. Data-centric artificial intelligence: A survey. *ACM Computing Surveys*, 57(5):1–42, 2025.
- G Zuccaro, MF Leone, and C Martucci. Future research and innovation priorities in the field of natural hazards, disaster risk reduction, disaster risk management and climate change adaptation: A shared vision from the espresso project. *International Journal of Disaster Risk Reduction*, 51: 101783, 2020.

## APPENDIX

### A OCR CORRECTION QUALITY VALIDATION

Given the substantial noise inherent in OCR-digitized historical newspaper text, post-OCR correction was implemented as a critical preprocessing step to ensure corpus quality suitable for downstream applications. We employed GPT-4o with customized prompts to systematically correct OCR errors that could significantly impact text comprehension and retrieval performance.

#### A.1 CORRECTION PROCESS

The post-OCR correction targeted several categories of common OCR artifacts:

- Character recognition errors (e.g., "COnTInuInQ" → "continuing").
- Removal of extraneous artifacts and formatting noise.
- Standardization of spacing and punctuation.

#### A.2 POST-OCR QUALITY ASSESSMENT

To validate the effectiveness of our automated correction pipeline, we conducted a systematic evaluation comparing GPT-4o’s corrections against expert human annotations on a randomly selected sample of 50 articles from the corpus.

Metric	n-gram	Score
BLEU	1-gram	0.911
	2-gram	0.853
	3-gram	0.817
ROUGE	1-gram	0.947
	2-gram	0.919
	L	0.943

Table 4: OCR correction quality comparing GPT-4o output against human annotations (n=50).

The consistently high scores across both BLEU and ROUGE metrics demonstrate strong alignment between automated and human corrections, validating the reliability of our preprocessing approach. These results confirm that the GPT-4o correction pipeline successfully preserves semantic content while eliminating OCR artifacts that would otherwise compromise retrieval accuracy and downstream task performance.

### B HISTORICAL WEATHER ARCHIVE INFORMATION

#### B.1 KEYWORDS IN WEATHER ARCHIVE

Our keyword taxonomy was developed through consultation with climate historians and concluded four primary categories that capture the multifaceted nature of weather-related archival content:

- **Natural Disaster Terms:** Direct references to weather-related hazardous events
- **Climate Phenomena:** Meteorological conditions and atmospheric processes
- **Geographic Context:** Spatial references that contextualize weather impacts
- **Societal Response:** Human and institutional responses to weather disruption

The expanded keyword list is presented in Table 5. These terms were finally counted based on their frequency in our historical archives to be selected for *WeatherArchive-Retrieval* task creation.



Natural Disaster	Climate	Geographic Related	Support
Natural disaster	Extreme weather	Mountain area	Emergency response
Earthquake	Heavy rain	Coastal region	Evacuation
Flood	Snowstorm	River basin	Rescue operation
Hurricane	Hail	Urban flooding	Government aid
Tornado	Drought	Rural area	Disaster relief
Storm	Heat wave	Forest region	Support troops
Tsunami	Cold wave		Civil protection
Landslide	Weather damage		Humanitarian assistance
Wildfire			
Volcanic eruption			

Table 5: Keywords used for frequency-based ranking of weather-related passages in historical archives.

## B.2 KEYWORDS WORDCLOUD

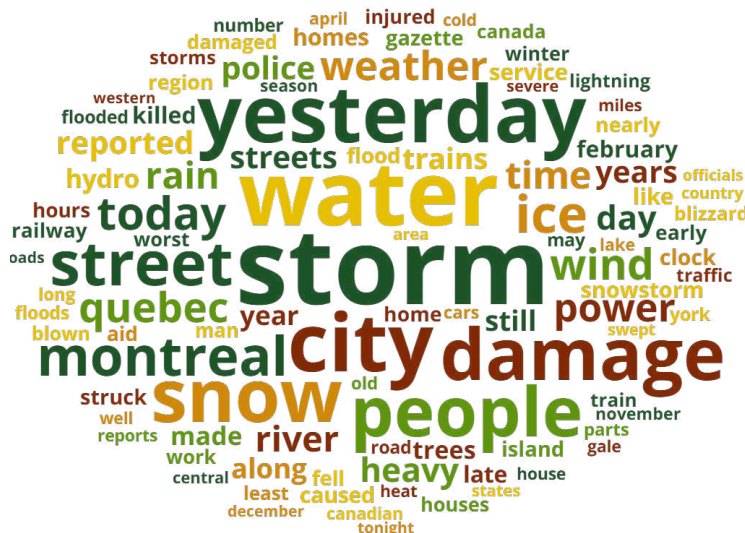


Figure 4: Word cloud for keywords in weather archives

Figure 4 presents a word cloud visualization of the 335 curated weather archive passages. We used NLTK library to remove all punctuation and stop-words, and generated using TF-IDF weighting to visualize the distinctive terms characterizing weather-related disruptions and societal responses.

This visualization reveals several prominent semantic clusters: direct meteorological phenomena ("storm," "rain," "snow," "water"), infrastructure and impact terms ("damage," "city," "power," "road"), temporal markers ("yesterday," "time," "year"), and societal elements ("people," "police," "reports"). Notably, the prominence of terms like "yesterday" and other temporal references reflects the immediacy of news reporting, while location-specific terms such as "montreal," "quebec," and geographic descriptors ("river," "island") emphasize the regional focus of the Southern Quebec archives. The prevalence of both historical ("railway," "telegraph") and modern infrastructure terminology validates our dataset's temporal span.

## C QUERY GENERATION - *WeatherArchive-Retrieval*

We employed GPT-4o to generate climate-specific queries for each of the 335 curated gold passages. The prompt template ensures query specificity and uniqueness by requiring that each question can only be answered using information from its corresponding passage, and the example demonstrates

how this approach creates challenging retrieval scenarios that require precise matching of quantitative details and geographic references within noisy archival text.

#### Query Generation - Prompt

Given the following passage about {Weather Type}, generate a single, focused question that meets these criteria:

1. Can be answered using ONLY the information in this passage
2. Focuses on the weather impact based on the given location
3. Is detailed and specific to this exact situation
4. Requires understanding the passage's unique context
5. Cannot be answered by other similar passages about {Weather Type}

Passage:

{Actual Passage}

#### Query Generation - Example Result

**What was the economic impact of the July 1996 flooding in the Saguenay, Quebec, on the insurance industry, and how did one company's commercial-property claims contribute to this situation?**

The most expensive winter storm recorded in Canada from an insurance perspective was a March 1991 tornado that tore through Sarnia, Ont., and caused \$25 million worth of insurable damage. None of Montreal's previous ice storms made the insurance bureau's list of the most costly Canadian natural disasters. "Two people who work with me had tree branches crash through their roofs," Medza said the heaviest storm damage occurs during the summer months, when high winds can cause tornadoes and excessive rain brings sewer backups and floods homes. Of the 48 most costly Canadian storms, 31 of them occurred during the months of July and August. But it was on Sept. 7, 1991, that a severe hail storm rained down on the city of Calgary, causing \$342 million in insurable damage to homes and cars - the highest total recorded by any natural disaster in Canada's history. Quebec's worst insurance bill was for \$212 million after the July 1996 flooding in the Saguenay - although about \$108 million of that total came from one company reporting three commercial-property claims. The cost of disaster Most expensive storms Cities Claims Amount paid Calgary, Alta. (hail) Sept.

## D DIACHRONIC SHIFTS IN WORD USAGE

Word	Definition	WeatherArchive samples	current use	Note
<b>inundation</b>	“Great flood, overflow.” Collocations: <i>inundation committee</i> .	The scheme was dropped as of no use, and the chairman of the <b>inundation</b> committee got home again. NOW THE RIVER. Saturday night’s advices from down river ports were that at Three Rivers the lake ice was on the move since 2 p.m.	<b>flood, flooding</b>	Modern English prefers flood; <i>inundation</i> is now rare outside technical reports.
<b>tempest</b>	“Violent storm,” with literary flavor.	A temporary panic was caused among the audience at the Port St. Martin Theatre by the sudden quenching of the gas light. Cries were raised of “Turn off the gas.” The slamming of doors by the wind and the roar of the <b>tempest</b> drowned the voices of the actors.	<b>storm, severe storm, hurricane, cyclone</b>	Neutral, precise words dominate in reporting; <i>tempest</i> is archaic/poetic.

Table 6: Comparison of historical words *inundation/tempest* and their modern equivalents.

## E FACTORS INFLUENCING SOCIETAL VULNERABILITY AND RESILIENCE

Table 7: Factors influencing climate vulnerability. (Source: (Smit et al., 2000; McCarthy, 2001; Feldmeyer et al., 2019))

<b>Exposure</b>	The degree of climate stress upon a particular unit of analysis. Climate stress can refer to long-term changes in climate conditions or to changes in climate variability and the magnitude and frequency of extreme events.
<b>Sensitivity</b>	The degree to which a system will respond, either positively or negatively, to a change in climate. Climate sensitivity can be considered a precondition for vulnerability: the more sensitive an exposure unit is to climate change, the greater are the potential impacts, and hence the more vulnerable.
<b>Adaptability</b>	The capacity of a system to adjust in response to actual or expected climate stimuli, their effects, or impacts. The latest IPCC report (McCarthy et al., 2001, p. 8) identifies adaptive capacity as “a function of wealth, technology, education, information, skills, infrastructure, access to resources, and stability and management capabilities”.

The vulnerability and resilience frameworks presented in Tables 7 and 8 provide theoretically grounded and empirically validated dimensions for assessing climate impacts, as demonstrated in prior studies (Kelman et al., 2016). These frameworks are particularly well-suited for evaluating LLMs because they translate abstract concepts into concrete, observable indicators that can be systematically identified in historical texts. Moreover, their hierarchical structure enables fine-grained assessment of model capabilities, ranging from surface-level factual extraction (e.g., identifying damaged infrastructure) to more complex reasoning about systemic interactions (e.g., understanding cross-scale governance coordination). The frameworks’ established validity in climate research ensures that WEATHERARCHIVE-BENCH evaluates genuine climate reasoning capabilities rather than arbitrary categorization tasks. The entire structure is subsequently converted into structured prompts

through chain-of-thought prompting, encouraging models to “think aloud.” Such instructions guide the LLM to generate richer, more climate-relevant insights, which are then used to classify the indicators. This approach aligns with findings from Chain-of-Thought and related studies (Wei et al., 2022; Yu et al., 2025b).

Table 8: Factors influencing climate and disaster resilience. (Source: (Laurien et al., 2022; Keating et al., 2017; Mochizuki et al., 2018))

<b>Temporal Scale</b>	Resilience capacity across time horizons: <i>short-term absorptive capacity</i> (immediate emergency response and coping mechanisms), <i>medium-term adaptive capacity</i> (incremental adjustments and learning processes), and <i>long-term transformative capacity</i> (fundamental system restructuring and innovation for sustained resilience under changing conditions).
<b>Functional Scale</b>	Resilience across critical infrastructure and service systems: <i>health</i> (medical services and public health systems), <i>energy</i> (power generation and distribution), <i>food</i> (agricultural systems and food security), <i>water</i> (supply and sanitation systems), <i>transportation</i> (mobility and logistics networks), and <i>information</i> (communication and data systems).
<b>Spatial Scale</b>	Resilience across governance and geographic levels: <i>local</i> (community and municipal capacity), <i>regional</i> (provincial and multi-municipal coordination), and <i>national</i> (federal policies and cross-regional resource allocation and coordination mechanisms).

## F WEATHERARCHIVE-ASSESSMENT ORACLE GENERATION AND VALIDATION

The *WeatherArchive-Assessment* task requires reliable ground-truth oracles to evaluate model performance on classifying societal vulnerability and resilience indicators. To construct these oracles, we employ GPT-4.1 with carefully designed structured prompting, enabling consistent extraction of categorical labels from archival narratives.

To validate the reliability of GPT-4.1-generated oracles, we recruited four independent domain experts. Each annotator was assigned a disjoint subset of 60 rows, ensuring diverse coverage of the dataset. The resulting annotations yield an overall inter-annotator agreement of  $\kappa_{\text{Fleiss}} = 0.67$ , which is generally interpreted as substantial agreement in the literature. Disagreements among annotators were subsequently resolved through expert adjudication to establish high-quality reference labels.

$$\text{Accuracy}(f) = \frac{1}{n} \sum_{i=1}^n \mathbf{1}\{f(x_i) = y_i\} = 0.82$$

$$\omega = \frac{1}{m} \sum_{j=1}^m \mathbf{1}\{H_{0j} \text{ is rejected}\}, \quad \text{where } \omega = 0.75 > 0.5$$

We further assess the alignment between GPT-4.1 and the expert annotations. GPT-4.1 achieves an accuracy of 0.82 when compared against the adjudicated ground truth, highlighting its effectiveness in streamlining the annotation process. To strengthen this validation, we adopt the statistical framework proposed by Calderon et al. (2025), with parameters  $\epsilon = 0.05$  and  $\alpha = 0.05$ , to rigorously compare GPT-4.1 outputs against human judgments. The evaluation shows a winning rate of  $\omega = 0.75$ , meaning GPT-4.1 outperforms the majority of human annotators in 75% of pairwise comparisons. Since  $\omega > 0.5$ , this result confirms that GPT-4.1 not only matches but surpasses average human performance in generating oracles, thereby validating their quality for use in benchmark evaluation.

## G PROMPT DESIGN - *WeatherArchive-Assessment*

### G.1 ORACLE ANSWER GENERATION

#### G.1.1 PROMPTS

##### Oracle Answer - Prompt

You are a climate vulnerability and resilience expert. Implement a comprehensive assessment following the IPCC vulnerability framework and multi-scale resilience analysis.

##### VULNERABILITY FRAMEWORK:

- **\*\*Exposure\*\***: Characterize the type of climate or weather hazard.
  - Sudden-Onset → Rapid shocks such as storms, floods, cyclones, or flash droughts
  - Slow-Onset → Gradual stresses such as sea-level rise, prolonged droughts, or heatwaves
  - Compound → Multiple interacting hazards (e.g., hurricane + flooding + infrastructure failure)
- **\*\*Sensitivity\*\***: Evaluate how strongly the system is affected by the hazard.
  - Critical → Highly dependent on vulnerable resources; likely severe disruption
  - Moderate → Some dependence, but buffers exist; disruption noticeable but not catastrophic
  - Low → Minimal dependence on hazard-affected resources; relatively insulated
- **\*\*Adaptability\*\***: Determine the system's capacity to respond and recover.
  - Robust → Strong governance, infrastructure, technology, and social capital; effective recovery likely
  - Constrained → Some coping mechanisms exist but are limited, uneven, or short-lived
  - Fragile → Very limited or no capacity to cope; likely overwhelmed without external aid or systemic transformation

##### RESILIENCE FRAMEWORK:

- **\*\*Temporal Scale\*\***: Choose the primary focus among [short-term absorptive capacity (emergency responses) — medium-term adaptive capacity (policy/infrastructure adjustments) — long-term transformative capacity (systemic redesign/migration)]
- **\*\*Functional System Scale\*\***: Classify the single most affected system based on evidence. Options: [health, energy, food, water, transportation, information]. Consider redundancy, robustness, recovery time, and interdependence.
- **\*\*Spatial Scale\*\***: Choose the primary level among [local — regional — national]. Highlight capacity differences across scales.

##### INSTRUCTIONS:

- Always classify using the provided categories only, citing evidence from the document chunk.
- Ensure all classifications and selections are supported by evidence.

##### INPUT:

Query: query

Retrieved Document Chunk: context

##### OUTPUT FORMAT (follow this exact structure):

Region: [Extract/infer geographic region]

Exposure: [Sudden-Onset — Slow-Onset — Compound]

Sensitivity: [Critical — Moderate — Low]

Adaptability: [Robust — Constrained — Fragile]

Temporal: [short-term absorptive capacity — medium-term adaptive capacity — long-term transformative capacity]

Functional: [health — energy — food — water — transportation — information]

Spatial: [local — regional — national]

##### EXAMPLE OUTPUT:

Region: Montreal

Exposure: Slow-Onset

Sensitivity: Moderate

Adaptability: Robust

Temporal: medium-term adaptive capacity

Functional: energy

Spatial: regional

Only output in the exact format above, using the exact categories as instructed. Do not include any additional text.

### G.1.2 EXAMPLE

#### Oracle Answer - Example

query: What specific infrastructure and agricultural impact did the British steamer Canopus experience due to the heavy gales in the United Kingdom?"

passage: "STORMY WEATHER Heavy gales over the United Kingdom Bourne weather on the Atlantic Disastrous loss of cattle shipments London, February 18 The weather continues very unsettled over the whole of the United Kingdom, and gales are reported at several stations The heavy gale which has raged at Penzance for the past two days has somewhat abated The wind is now blowing strongly from the southwest and the barometer marks 28.70 inches The gale is still blowing at Liverpool, but it has moderated a little London, February 18 The British steamer Canopus, Captain Horsfall, which arrived at Liverpool yesterday from Boston, lost her boats and 247 head of cattle, and sustained other damages in consequence of heavy weather Sports and Pastimes Curling Stuarton, X8, February 18 The curling match between the Truro and Stuarton clubs, which took place here today, resulted in a victory for Stuarton, which places the club in the van as good curlers Quebec, February 18 The Quebec Curling Club Challenge Cup was played for at the rink, St Charles street today, by the Montreal Caledonia Curling Club and the Quebec Curling Club The play was excellent on both sides, Quebec winning by 18 shots FEDERALIST London, February 19 At 2 a.m. the following was the score in the six days' walking match: Brown 328, Hazael 280, and ""Limping"" Day 258, and going splendidly AQUATIC."

region: United Kingdom  
exposure: Sudden-Onset  
sensitivity: Critical  
adaptability: Constrained  
temporal: short-term absorptive capacity  
functional: food  
spatial: national

### G.2 LLM GENERATION GENERATION

The table below presents the prompt designed to let LLMs generate the insights of a disaster record with some detailed instructions on how it should incorporate context into the response.

#### G.2.1 PROMPTS

#### LLM Generation - Prompt

You are an expert in climate vulnerability and resilience. Use the retrieved document chunks to provide a comprehensive answer to the query.

##### INSTRUCTIONS:

- Consider all retrieved document chunks together before answering.
- Synthesize the information; do not repeat text verbatim unless quoting is necessary for evidence.
- Ensure that your answer is **\*\*directly relevant to the query\*\*** and grounded in the provided context.
- Avoid adding information not supported by the provided chunks.
- If the retrieved chunks are not relevant to the query, should claim there is no mention in the provided contexts.

##### INPUT:

Query: query  
Retrieved Document Chunks:  
context

##### OUTPUT:

[Provide a concise, evidence-based answer to the query, integrating information from all chunks]

## G.2.2 EXAMPLE

### LLM Generation - GPT-4o Example Result

query:What specific infrastructure and agricultural impact did the British steamer Canopus experience due to the heavy gales in the United Kingdom?"

"STORMY WEATHER Heavy gales over the United Kingdom Bourne weather on the Atlantic Disastrous loss of cattle shipments London, February 18 The weather continues very unsettled over the whole of the United Kingdom, and gales are reported at several stations The heavy gale which has raged at Penzance for the past two days has somewhat abated The wind is now blowing strongly from the southwest and the barometer marks 28.70 inches The gale is still blowing at Liverpool, but it has moderated a little London, February 18 The British steamer Canopus, Captain Horsfall, which arrived at Liverpool yesterday from Boston, lost her boats and 247 head of cattle, and sustained other damages in consequence of heavy weather Sports and Pastimes Curling Stuarton, X8, February 18 The curling match between the Truro and Stuarton clubs, which took place here today, resulted in a victory for Stuarton, which places the club in the van as good curlers Quebec, February 18 The Quebec Curling Club Challenge Cup was played for at the rink, St Charles street today, by the Montreal Caledonia Curling Club and the Quebec Curling Club The play was excellent on both sides, Quebec winning by 18 shots FEDERALIST London, February 19 At 2 a.m. the following was the score in the six days' walking match: Brown 328, Hazael 280, and ""Limping"" Day 258, and going splendidly AQUATIC.

region:United Kingdom  
exposure:Sudden-Onset  
sensitivity:Critical  
adaptability:Constrained  
temporal:short-term absorptive capacity  
functional:transportation  
spatial:regional

## G.3 ANSWER COVERAGE EVALUATION

The below table presents the prompt designed to compare standard answers with model-generated answers to ensure that the model output covers the core information of the standard answer.

### G.3.1 PROMPTS

#### Coverage Evaluation Instructions

You are an expert evaluator. Compare the oracle answer with the generated answer and determine if the generated answer **COVERS** the key information stated in the oracle answer.

Oracle Answer: oracle\_answer  
Generated Answer: generated\_answer

Task: Determine if the generated answer **COVERS** the key information from the oracle answer.

Consider:

- Does the generated answer contain the main points from the oracle answer?
- Is the information accurate and relevant?
- Does it address the same question/topic?

Output **ONLY**: "true" if it covers, "false" if it doesn't cover.



## H COMPUTATIONAL COSTS

For large proprietary models, a one-time evaluation on our *WeatherArchive-Assessment* benchmark costs approximately \$1.2 for GPT-4o, \$2.0 for Gemini-2-Pro, and \$3.6 for Claude-Sonnet. For open-source models, evaluations were conducted on a system equipped with four NVIDIA RTX 4090 GPUs (156GB for each GPU). The relatively modest computational requirements highlight the accessibility of our benchmark to researchers with limited resources, while still supporting comprehensive evaluation of state-of-the-art models.

## I ANNOTATION PROCESS

We shuffled randomly selected 60 passages from this sample pool of 300 passages for manual annotation by our four annotators. After annotation, we calculated the Kappa coefficient between annotation results to assess consistency. Simultaneously, we generated an overall annotation file by comparing the annotations from all four annotators. For cases with high consensus among annotators, the response from the annotator with the highest frequency was adopted as the final answer. Where significant discrepancies existed, expert adjudication was used.

Finally, we compared this consolidated annotation with the responses generated by GPT-4.1 and found an exceptionally high degree of alignment. Consequently, we conclude that the GPT-generated results are highly credible and trustworthy.

## J RETRIEVAL MODELS SELECTED

1. **Sparse retrieval** We include BM25 (BM25plus, BM25okapi) (Robertson et al., 2009) and SPLADE (Formal et al., 2021). BM25 is a standard bag-of-words baseline that scores documents using term frequency and inverse document frequency, implemented as a high-dimensional sparse vector dot product. Following BEIR (Thakur et al., 2021), we use the Anserini toolkit (Lin et al., 2016) with default Lucene parameters ( $k_1 = 0.9$ ,  $b = 0.4$ ). SPLADE extends sparse retrieval by predicting vocabulary-wide importance weights from masked language model logits and applying contextualized expansion (Mo et al., 2023) with sparse regularization (Bai et al., 2020), to capture semantically related terms beyond exact token overlap.
2. **Dense retrieval** We consider ANCE (Xiong et al., 2020), SBERT (Reimers & Gurevych, 2019), and large proprietary embeddings such as OpenAI’s text-embedding-ada-002 (Nee-lakantan et al., 2022), Gemini’s text-embedding (Lee et al., 2025), IBM’s Granite Embedding model (Awasthy et al., 2025) and Snowflake’s Arctic-Embed (Yu et al., 2024). These models encode queries and passages into dense vectors and score relevance via inner product. We adopt publicly available checkpoints for ANCE, SBERT, Arctic, while OpenAI embeddings are queried via API. The inclusion of large proprietary models reflects the increasing role of commercial LLM-derived embeddings in applied domain-specific retrieval pipelines.
3. **Re-ranking model** We evaluate reranking models using cross-encoders (BM25plus+CE, BM25okapi+CE) (Wang et al., 2020). Specifically, two BM25 models from Anserini first retrieve the top 100 documents, after which a cross-attentional reranker jointly encodes the query–document pairs to refine the ranking. Following Thakur et al. (2021), we employ a 6-layer, 384-dimensional MiniLM (Wang et al., 2020) reranker model for our retrieval task. The overall setup follows Hofstätter et al. (2020).

## K ADDITIONAL RESULTS

### K.1 RETRIEVAL EVALUATION

Table 9: Additional retrieval performance on *WeatherArchive-Retrieval* across sparse, dense, and re-ranking models. MRR@k results (k=1,3,5,10,50,100).

Category	Model	MRR@1	MRR@3	MRR@5	MRR@10	MRR@50	MRR@100
<b>Sparse</b>	BM25PLUS	0.3701	0.4662	0.4796	0.4843	0.4898	0.4903
	BM25OKAPI	0.3015	0.4095	0.4251	0.4346	0.4395	0.4400
	SPLADE	0.0388	0.0542	0.0624	0.0715	0.0842	0.0866
<b>Dense</b>	SBERT	0.1522	0.2075	0.2187	0.2265	0.2307	0.2314
	ANCE	0.1791	0.2498	0.2674	0.2802	0.2919	0.2931
	ARCTIC	0.3164	0.4114	0.4255	0.4362	0.4439	0.4452
	GRANITE	0.3134	0.4144	0.4338	0.4458	0.4543	0.4551
	OPENAI-3-SMALL	0.3164	0.4075	0.4236	0.4356	0.4443	0.4453
	OPENAI-3-LARGE	0.2866	0.3726	0.3883	0.4016	0.4120	0.4130
	OPENAI-ADA-002	0.2985	0.3905	0.4123	0.4255	0.4339	0.4350
	GEMINI-EMBEDDING-001	0.3403	0.4463	0.4651	0.4776	0.4865	0.4871
<b>Hybrid</b>	BM25PLUS_CE	<u>0.3821</u>	<u>0.4945</u>	<u>0.5136</u>	<u>0.5191</u>	<u>0.5217</u>	<u>0.5219</u>
	BM25OKAPI_CE	<b>0.3851</b>	<b>0.4965</b>	<b>0.5140</b>	<b>0.5202</b>	<b>0.5229</b>	<b>0.5231</b>

Table 10: Additional retrieval performance on *WeatherArchive-Retrieval* across sparse, dense, and re-ranking models. Recall@k results (k=1,3,5,10,50,100).

Category	Model	Recall@1	Recall@3	Recall@5	Recall@10	Recall@50	Recall@100
<b>Sparse</b>	BM25PLUS	0.3701	<u>0.5851</u>	0.6418	0.6776	0.7910	0.8269
	BM25OKAPI	0.3015	<u>0.5433</u>	0.6119	0.6776	0.7940	0.8299
	SPLADE	0.0388	0.0746	0.1134	0.1821	0.4776	0.6448
<b>Dense</b>	SBERT	0.1522	0.2896	0.3403	0.4000	0.5015	0.5522
	ANCE	0.1791	0.3403	0.4209	0.5224	0.7791	0.8657
	ARCTIC	0.3164	0.5343	0.5940	0.6746	0.8209	0.9104
	GRANITE	0.3134	0.5463	0.6299	0.7194	<u>0.8866</u>	0.9463
	OPENAI-3-SMALL	0.3164	0.5164	0.5851	0.6776	0.8537	0.9194
	OPENAI-3-LARGE	0.2866	0.4806	0.5493	0.6507	0.8537	0.9224
	OPENAI-ADA-002	0.2985	0.5104	0.6030	0.7015	0.8806	<u>0.9552</u>
	GEMINI-EMBEDDING-001	0.3403	0.5731	0.6537	<u>0.7493</u>	<b>0.9164</b>	<b>0.9582</b>
<b>Hybrid</b>	BM25PLUS_CE	<u>0.3821</u>	<b>0.6388</b>	<b>0.7224</b>	<b>0.7612</b>	0.8119	0.8269
	BM25OKAPI_CE	<b>0.3851</b>	<b>0.6388</b>	<u>0.7164</u>	<b>0.7612</b>	0.8179	0.8299

Table 11: Additional retrieval performance on *WeatherArchive-Retrieval* across sparse, dense, and re-ranking models. NDCG@k results (k=1,3,5,10,50,100).

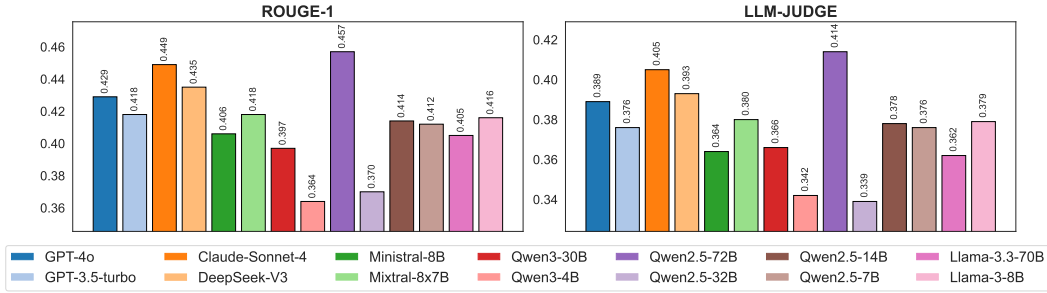
Category	Model	NDCG@1	NDCG@3	NDCG@5	NDCG@10	NDCG@50	NDCG@100
<b>Sparse</b>	BM25PLUS	0.3701	0.4968	0.5205	0.5320	0.5573	0.5631
	BM25OKAPI	0.3015	0.4439	0.4721	0.4941	0.5190	0.5247
	SPLADE	0.0388	0.0595	0.0749	0.0970	0.1604	0.1875
<b>Dense</b>	SBERT	0.1522	0.2283	0.2489	0.2680	0.2897	0.2978
	ANCE	0.1791	0.2730	0.3055	0.3376	0.3937	0.4077
	ARCTIC	0.3164	0.4430	0.4679	0.4939	0.5274	0.5418
	GRANITE	0.3134	0.4482	0.4829	0.5119	0.5496	0.5592
	OPENAI-3-SMALL	0.3164	0.4356	0.4642	0.4938	0.5334	0.5441
	OPENAI-3-LARGE	0.2866	0.4004	0.4286	0.4613	0.5072	0.5183
	OPENAI-ADA-002	0.2985	0.4213	0.4600	0.4918	0.5312	0.5434
	GEMINI-EMBEDDING-001	0.3403	0.4790	0.5125	0.5432	0.5816	0.5884
<b>Hybrid</b>	BM25PLUS_CE	<u>0.3821</u>	<u>0.5316</u>	<b>0.5660</b>	<u>0.5788</u>	<u>0.5904</u>	<u>0.5928</u>
	BM25OKAPI_CE	<b>0.3851</b>	<b>0.5330</b>	<u>0.5648</u>	<b>0.5795</b>	<b>0.5921</b>	<b>0.5940</b>

## K.2 WEATHER UNDERSTANDING EVALUATION

Table 12: Recall evaluation results on Vulnerability and Resilience dimensions across models (average row in gray, Average column in gray).

Model	Vulnerability			Resilience			Average
	Exposure	Sensitivity	Adaptability	Temporal	Functional	Spatial	
GPT-4O	0.654	<u>0.679</u>	0.557	0.675	<b>0.675</b>	0.524	0.627
GPT-3.5-TURBO	0.629	0.460	0.504	0.593	0.354	0.482	0.504
CLAUDE-OPUS-4-1	<b>0.841</b>	<b>0.859</b>	<b>0.766</b>	<b>0.862</b>	<u>0.636</u>	<b>0.672</b>	<b>0.773</b>
CLAUDE-SONNET-4	<b>0.841</b>	0.652	0.719	0.786	0.631	<u>0.663</u>	<u>0.715</u>
GEMINI-2.5-PRO	<u>0.806</u>	0.672	<u>0.722</u>	0.786	0.631	0.652	0.711
DEEPSEEK-V3-671B	0.764	0.460	0.745	<u>0.848</u>	0.598	0.605	0.670
MINISTRAL-8B-IT	0.444	0.217	0.268	0.431	0.406	0.372	0.356
MIXTRAL-8x7B-IT	0.266	0.226	0.290	0.300	0.190	0.305	0.263
QWEN2.5-72B-IT	0.792	0.551	0.643	0.767	0.531	0.508	0.632
QWEN2.5-32B-IT	0.532	0.396	0.465	0.653	0.446	0.404	0.483
QWEN2.5-14B-IT	0.430	0.466	0.300	0.414	0.240	0.331	0.363
QWEN2.5-7B-IT	0.384	0.168	0.313	0.381	0.281	0.355	0.314
LLAMA-3.3-70B-IT	0.389	0.503	0.287	0.503	0.537	0.351	0.428
LLAMA-3-8B-IT	0.241	0.175	0.153	0.238	0.253	0.281	0.224
QWEN-3-30B	0.719	0.428	0.394	0.814	0.354	0.416	0.521
QWEN-3-4B	0.370	0.261	0.201	0.527	0.675	0.266	0.383
Average	0.572	0.463	0.481	0.588	0.459	0.465	0.514

Figure 5: Comparison of LLM free-form QA performance across ROUGE-1 and LLM-Judge metrics



## L CASE STUDY

### L.1 SNOWSTORM

In this example, the ground truth reveals the insights into infrastructure and financial losses resulting from a snowstorm. The output of most LLMs is the same as the ground truth. However, *Qwen-72B* labeled the sensitivity as *moderate* instead of *critical*.

**Question:** What specific financial loss did the Toronto Telephone Company incur due to the snowstorm on February 21, and how did the storm affect their infrastructure?

**Reference Answer:** Trains were late today in consequence of the heavy snowstorm last night. Toronto, February 21. The snowstorm early this morning did great damage. The wires of the Toronto Telephone Company were blown down from the JO ail building. Their losses alone

will amount to \$1,000. Thorold, Ont, February 21. A storm of rain and sleet set in at midnight last night, covering the ground about three inches thick. Travel not impeded. Peterborough, Ont, February 21. Snow fell last night and this morning to the depth of four inches. A snowstorm set in at three o'clock this afternoon. Sleighing good; travel unimpeded. Brampton, Ont, February 21. A wild storm set in last night. The roads in the country are said to never have been worse. Chatham, Ont, February 21. Weather very stormy today. Heavy northwest wind, with snow. Roads muddy and almost impassable. Grimsby, February 21. The most violent storm of the season is now prevailing here.

#### Ground Truth

**region:** Toronto, **exposure:** Sudden-Onset, **sensitivity:** Critical, **adaptability:** Constrained  
**temporal:** short-term absorptive capacity, **functional:** information, **spatial:** local

#### gpt-4o result

**region:** Toronto, **exposure:** Sudden-Onset, **sensitivity:** Critical, **adaptability:** Constrained  
**temporal:** short-term absorptive capacity, **functional:** information, **spatial:** local

#### Qwen-72B result

**region:** Toronto, **exposure:** Sudden-Onset, **sensitivity:** Moderate, **adaptability:** Constrained  
**temporal:** short-term absorptive capacity, **functional:** information, **spatial:** local

## L.2 RAINSTORM

In this example, the ground truth answer emphasizes the profound impact on real estate speculators and specific merchants caused by a record-breaking rainstorm. Most LLMs are able to provide similar answers to the ground truth, while they may underestimate the extent of the disaster and label the functional as *transportation*.

**Question:** How did the record-breaking rainstorm in Toronto impact the financial situation of real estate speculators and specific merchants, and what were the estimated monetary losses they incurred according to the passage?

**Reference Answer:** GOSSIP FROM TORONTO: A Record-Breaking Rainstorm Blared Real Estate Speculators Tided Over Their Trouble From our own correspondent Toronto, June 20 The rainstorm which deluged the city last evening was of the record-breaking character Nothing like it has been seen for some time The damage resulting is roughly estimated in the neighborhood of \$100,000 Merchants in the central portion of the city were the greatest sufferers and Guinane's boot store and Armson & Stone's millinery emporium lose between them \$2,000 on Yonge street The shopkeepers on the south side of King street, between Yonge and Bay streets, are very heavy losers, Caldwell & Hodgins, wine merchants, at Queen and John streets, will probably be minus \$5,000 The affairs of the big speculators in real estate here, reported some time ago in difficulty, have been settled so as to avoid an assignment One prominent and wealthy lawyer, who is very largely interested in real estate in and about Toronto, has obtained a five years' extension from banks on \$800,000, on which he will have to pay an interest of \$48.

#### Ground Truth

**region:** Toronto, **exposure:** Sudden-Onset, **sensitivity:** Critical, **adaptability:** Constrained  
**temporal:** short-term absorptive capacity, **functional:** information, **spatial:** local

#### gpt-4o result

**region:** Toronto, **exposure:** Sudden-Onset, **sensitivity:** Moderate, **adaptability:** Constrained  
**temporal:** short-term absorptive capacity, **functional:** information, **spatial:** local

#### Qwen-72B result

**region:** Toronto, **exposure:** Sudden-Onset, **sensitivity:** Critical, **adaptability:** Constrained

**temporal:** short-term absorptive capacity, **functional:** transportation, **spatial:** local

## M THE USE OF LARGE LANGUAGE MODELS

This research study employed LLMs in two ways:

**Data processing and quality assurance.** LLMs were used for post-OCR correction of the historical weather archive corpus. Given the multi-decade scale of digitized reports, this stage required approximately 0.3 billion input and output tokens to ensure accuracy and readability. OCR correction was necessary, as historical sources often contained scanning artifacts, unclear typography, and degraded text that could impair retrieval.

**Benchmark creation and evaluation.** LLMs generate oracle annotations for the *WeatherArchive-Assessment* benchmark following the protocols described in Appendix G.1. We also include generative AI models as testbed models, including both proprietary and open-source LLMs, to evaluate their performance on climate-related downstream tasks in specialized domains.

All research design, data collection, and analysis were conducted solely by the authors without LLM’s assistance.