

HEHA: Hierarchical Planning for Heterogeneous Multi-Robot Exploration of Unknown Environments

Longrui Yang¹, Yiyu Wang¹, Jingfan Tang¹, Yunpeng Lv¹, Shizhe Zhao¹, Chao Cao², Zhongqiang Ren^{1†}

Abstract—This paper considers the path planning problem for autonomous exploration of an unknown environment using multiple heterogeneous robots such as drones, wheeled, and legged robots, which have different capabilities to traverse complex terrains. A key challenge there is to intelligently allocate the robots to the unknown areas to be explored and determine the visiting order of those spaces subject to traversability constraints, which leads to a large scale constrained optimization problem that needs to be quickly and iteratively solved every time when new space are explored. To address the challenge, we propose HEHA (Hierarchical Exploration with Heterogeneous Agents) by leveraging a recent hierarchical method that decompose the exploration into global planning and local planning. The major contribution in HEHA is its global planning, where we propose a new routing algorithm PEAf (Partial Anytime Focal search) that can quickly find bounded sub-optimal solutions to minimize the maximum path length among the agents subject to traversability constraints. Additionally, the local planner in HEHA also considers heterogeneity to avoid repeated and duplicated exploration among the robots. The experimental results show that, our HEHA can reduce up to 30% of the exploration time than the baselines.

I. INTRODUCTION

Autonomous exploration seeks to navigate one or multiple robots in a bounded unknown environment so as to map the environment as soon as possible, which is of fundamental importance in robotics and arises in applications such as underground mining [19] and planetary exploration [13]. This paper considers autonomous exploration using a team of heterogeneous robots such as drones, wheeled, and legged robots, which have different capabilities to traverse complex terrains. For example, wheeled robots cannot pass stairs while drones and legged robots can do so. In particular, we consider all robots always stay in communication, and focus on the planning aspects of the problem: how to quickly plan paths for the robots to minimize the exploration time while considering their heterogeneous terrain traversability.

Autonomous exploration involves various challenges such as mapping [22], [32], planning [6], [31] and coordination [37], [11]. While the problem has been extensively investigated recently, few of the existing work considers heterogeneous traversability for exploration planning. The major challenge is that the planner has to consider the allocation of robots to the unknown areas to be explored as well as the visiting order of those areas subject to traversability constraints, which leads to a large scale constrained optimization problem that needs to be quickly and iteratively solved every time when new space are explored.

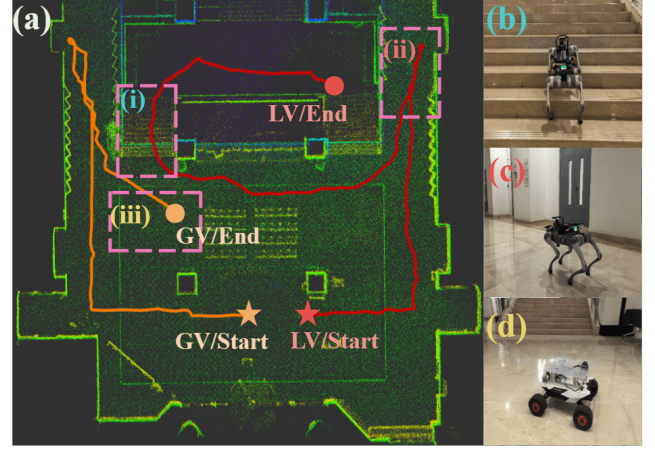


Fig. 1. Exploration using a ground vehicle (GV) and a legged vehicle (LV). (a) shows the results after exploration where the orange and red lines show the robots' trajectories. (b-d) are images of the real world for the areas (i-iii) in (a). The stairs in area (i) as shown in (b) is first found by GV but is only accessible by the LV. Our planner considers such traversability constraints during path planning. Our video attachment shows the exploration process.

To address the challenge, we propose HEHA, a robotic system for Hierarchical Exploration with Heterogeneous Agents, which builds upon the common frontier-based approaches [31] and leverages a recent hierarchical framework [6]. Specifically, frontiers are the boundaries between explored and un-explored spaces, and the planner needs to iteratively plan paths for the robots during exploration until the frontiers deplete. The recent hierarchical framework [6] decomposes the problem into global and local planning: The global planning divides and groups frontiers into clusters, and then formulates and solves a multiple Hamiltonian path problem (mHPP) to allocate to and specify the visiting order of these clusters of frontiers for each robot, where each node in the mHPP graph corresponds to a cluster in exploration. The local planning then finds a detailed local path for each robot subject to kinodynamic constraints to visit all frontiers in the assigned clusters for exploration.

Besides the system, the first major technical contribution in HEHA is its global planning, where we propose a new mHPP algorithm called PEAf (Partial Anytime Focal search) that can quickly return bounded sub-optimal solutions to minimize the maximum path length (makespan) among the agents for mHPP, while satisfying traversability constraints that are described as node-agent *assignment constraints* in the mHPP graph. Although mHPP is a well-known NP-hard problem that has been researched a lot, most of the existing work does not consider assignment constraints, and focuses on minimizing the sum of path lengths (min-sum) of the

The authors are at ¹Shanghai Jiao Tong University in China, ²Carnegie Mellon University, PA, 15213. Correspondence: zhongqiang.ren@sjtu.edu.cn

robots as opposed to minimizing the maximum (min-max) as PEAf does. Simply applying the existing min-sum planners can either lead to infeasible paths due to the ignorance of the assignment constraint or longer exploration time due to the min-sum optimization objective function.

Additionally, some off-the-shelf planners (such as Google OR-Tools) provide options for solving min-max mHPP with assignment constraints, and were used in exploration [6] or other multi-robot path planning [23] problems. However, the assignment constraints sometimes make these planners find poor quality solutions or even no feasible solutions after long runtime, especially in the presence of many assignment constraints as needed to describe heterogeneous terrain traversability of the robots as in this work.

Fundamentally, the mHPP suffers from the curse of dimensionality which grows exponentially as the number of robots and nodes increases. Our PEAf seeks to bypass this curse by planning one robot each time, while employing dominance check and pruning techniques to reduce the branches. Besides, PEAf leverages focal search [21] to intelligently select partial solutions, which have visited more nodes and will soon become a complete solution, for expansion within a given sub-optimality bound. Finally, PEAf also leverages local optimization methods from the literature of traveling salesman problems [14] to perturb some of the edges of incumbent solutions for path improvement and is thus able to obtain high-quality solution quickly.

The second technical contribution in HEHA is its local planner, which also considers heterogeneity by prioritizing robots of different types based on their traversability. To maintain fast running speed, the local planner in HEHA incorporates the heterogeneity as cost terms when planning detailed motion of the robots to avoid repeated and duplicated exploration among the robots. Such simple rules allow fast and reactive adaption of robots' motion based on heterogeneity in local areas.

We test both our PEAf for mHPP and HEHA for exploration against baselines. First, we compare our PEAf against the popular Google OR-Tools and a greedy method, and our PEAf finds solution with up to 47% smaller makespan than the baselines. Second, we compare the proposed HEHA in several maps against two baselines that adapt the popular next-best-view planner (NBVP) and a greedy method to heterogeneous robots. Results show that HEHA requires up to 30.2% less exploration time and up to 31.8% shorter total path length than the baselines. Finally, we implement HEHA on physical robots, including a wheeled robot and a legged robot in a bounded space of size about $35m \times 35m$ with flat ground and stairs, and HEHA is able to intelligently navigate the legged robot to explore the staired regions while letting the wheeled robot explore the vast flat ground areas so as to minimize the finish time of the entire exploration.

II. RELATED WORK

A. Autonomous Exploration

Single-robot exploration was extensively studied [31], [28], [3], [6]. Multi-robot exploration is more challenging than single-robot due to the communication limitation [34], [11],

[16], [17], map merging across the robots [32], assignment and ordering the areas to be explored among the robots [15], etc. Most existing multi-robot exploration considers homogeneous wheeled [2], legged [18], or flying robots [37]. There are only a few work on heterogeneous robots, with the focus on using flying robots for coarse survey followed by detailed exploration using ground vehicles [7], [22], [36], or routing with heterogeneous rewards from various sensors on different robots [24]. Although some work builds systems leveraging the traversability of different robots in complex environments [15], [25], none of them focuses on the routing and planning with heterogeneous terrain traversability.

B. Multiple Hamiltonian Path Problem

Routing problems such as HPP and traveling salesman problem (TSP) are well-known NP-hard problems [1], where the key challenge is to determine the visit order of nodes in a graph. The multi-agent version of HPP and TSP further complicates the problem since the planner needs to allocate nodes among the agents. These problems have been approached by exact [20], bounded sub-optimal approximation [33], [10] and unbounded sub-optimal heuristics [14], trading off solution quality guarantees for runtime efficiency. Among the optimal and bounded sub-optimal routing algorithms, most of them minimizes the sum of costs [33], [10], as opposed to the makespan. Few of them consider assignment constraints [10], [27] that describe heterogeneous terrain traversability. In particular, transformation methods [20] can handle assignment constraints, but they can only minimize the sum of costs, which can lead to long makespan and increase the exploration time.

III. PROBLEM DEFINITION

Let $\mathcal{W} \subseteq \mathbb{R}^3$ denote a bounded 3D space to be explored, and let $\mathcal{S} \subset \mathcal{W}$ denote all the surfaces in the workspace to be mapped, which is the boundary between obstacles \mathcal{W}_{obs} and obstacle-free space \mathcal{W}_{free} . Let $I = \{1, 2, \dots, N_a\}$ denote a set of N robots, and we use a superscript i over a variable to indicate to which robots that variable belongs. Let $q^i \in SE(3)$ denote the view pose of the on-board sensor on robot $i \in I$, which can perceive a volume $W(q^i) \subseteq \mathcal{W}_{free}$ that is a subset of the obstacle-free workspace. Let $S(q^i) \subseteq \mathcal{S}$ denote the surface that the robot perceives at pose q^i .

Let $A : SE(3) \rightarrow 2^I$ denote the *capability map*, which maps any pose $q \in SE(3)$ to a subset of robots $A(q) \subseteq I$ that can reach that pose q . Here, 2^I is the power set of I . This paper assumes A is available for any pose within the perceived volume of any robot during exploration. In practice, additional terrain analysis is needed to get A .

All robots share the same global clock and starts their motion at time $t = 0$. Let $\tau^i = \{q_1^i, q_2^i, \dots, q_\ell^i\}$ denote a trajectory of robot i , where each trajectory point is an element of $SE(3)$, and any two subsequent trajectory points have a time interval dt in between. A trajectory is *feasible* if it satisfies both the kinodynamic constraints of the robot and *traversability constraints*, that is, $i \in A(q_k^i), k = 1, 2, \dots, \ell$. Let $cost(\tau^i) = (\ell - 1)dt$ denote the finish time of trajectory

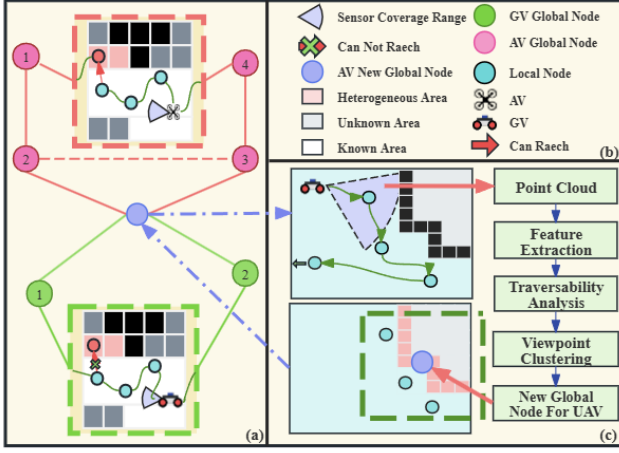


Fig. 2. System Overview. (a) shows the global planning where the dashed window shows the local planning. The blue node in (a) is created since the GV explores the area as shown in (c). However, after the terrain analysis, the GV finds that the area can only be explored by an AV due to the obstacles, which thus sets the assignment constraint of the blue node in (a).

τ^i , and let $\bigcup_{q^i \in \tau^i} S(q^i)$ denote the union of all surfaces that are perceived by the robots along τ^i .

Problem 1 (Exploration). *The goal of the exploration problem considered in this paper is to find a set of trajectories $\{\tau^i, i \in I\}$ such that (i) each trajectory τ^i is feasible, (ii) all surfaces are perceived $\bigcup_{q^i \in \tau^i, i \in I} S(q^i) = S$, and (iii) the exploration time $\max_{i \in I} \text{cost}(\tau^i)$ reaches the minimum.*

IV. GLOBAL PLANNING

Our HEHA (Fig. 2) consists of global (Sec. IV) and local planning (Sec. V). During exploration, the robots use Lidars to perceive the environments, and the obtained point clouds from all robots are fused and used for feature extraction and terrain analysis, from which, occupancy grid maps (possibly multi-layered) and frontiers to be explored are generated and used for global and local planning.

A. Global Planning Problem

Let $G = (V, E)$ denote a complete graph, where $V = \{v_1, v_2, \dots, v_{N_v}\}$ is the set of N_v target nodes and each node corresponds to a frontier $q \in SE(3)$ to be visited, and E is the set of edges connecting all pairs of nodes. Each vertex $v \in V$ is associated with a set of agents $A(v) \subseteq I$ that is capable of visiting the vertex v .¹ These sets $A(v), v \in V$ specify the node-agent assignment constraints in G (Fig. 3(a)).

The cost between any two nodes $u, v \in V$ when traversed by robot i is denoted as $c^i(u, v)$, which is estimated by solving a small path planning problem from u to v based on the kinodynamic constraints of the robot i . If robot i cannot reach either u or v , then $c^i(u, v)$ is infinity. In G ,

¹Here we abuse the notation A , which is previously used to denote the capability map in the problem definition in Sec. III. Both places share the common meaning that A maps either a pose $q \in SE(3)$ or a vertex $v \in G$ to a subset of agents that can visit that pose or vertex.

each agent i has a start node v_s^i and a goal node v_g^i . Each agent i seeks a path π^i , an ordered sequence of nodes in G . The joint path $\pi = \{\pi^1, \pi^2, \dots, \pi^k\}$ is the set of all agents' paths. Let $C(\pi^i)$ denote the cost of path π^i , which is $C(\pi^i) = \sum_{(v_k, v_{k+1} \in \pi^i)} c^i(v_k, v_{k+1})$.

Problem 2 (Min-Max mHPP). *The global planning in HEHA considers a Min-Max Multiple Hamiltonian Path Problem (mHPP), which seeks to minimize the maximum path cost among all agents (i.e. makespan) such that $\max_{i \in I} C(\pi^i)$ reaches the minimum.*

B. Concepts and Notations

Let $\mathcal{G} = G^{N_a} = G \times G \times \dots \times G$ denote the joint graph of all robots. Our PEAF uses A*-like search to iteratively plan paths in \mathcal{G} from the joint start vertex $\vec{v}_s = (v_s^1, v_s^2, \dots, v_s^{N_a})$ of all robots towards their joint goals $\vec{v}_g = (v_g^1, v_g^2, \dots, v_g^{N_a})$.

1) *Label and Dominance:* During the search, let $l = (\vec{v}, \vec{c}, B)$ denote a label, where

- $\vec{v} = (v^1, v^2, \dots, v^{N_a})$ is a joint vertex that represents the current vertices of the robots in this label,
- the cost vector $\vec{g} = (g^1, g^2, \dots, g^{N_a})$ denotes the current cumulative costs of the robots, and
- the set $B \subseteq V$ is the set of nodes that have been visited before.

During planning, each label identifies a unique path in \mathcal{G} that can be reconstructed by iteratively backtracking the parent pointers until reaching l_0 . We use $\vec{v}(l), \vec{g}(l), B(l)$ to denote the corresponding component in label l . Let $l_0 = (\vec{v}_s, \vec{0}, \emptyset)$ denote the initial label.

There can be multiple paths in \mathcal{G} from v_s to any other $v \in G$, and the planner needs to compare them and potentially discard a less promising one. We introduce the following dominance rule to compare and prune labels, which is similar to some recent work that uses A*-like search to solve TSP or HPP problems [5], [35].

Definition 1 (Label Dominance). *Given two labels $l_1 = (\vec{v}_1, \vec{g}_1, B_1)$ and $l_2 = (\vec{v}_2, \vec{g}_2, B_2)$, we say that l_1 dominates l_2 , denoted $l_1 \prec l_2$, if the following conditions hold: (i) $\vec{v}_1 = \vec{v}_2$; (ii) \vec{g}_1 is element-wise no greater than \vec{g}_2 , which denoted as $\vec{g}_1 \leq \vec{g}_2$; (iii) $B_2 \subseteq B_1$. We also write $l_1 \preceq l_2$ if $l_1 \prec l_2$ and $l_1 = l_2$.*

If label $l_1 \preceq l_2$, then l_2 cannot lead to a better solution path from v_s to v_g since any future path from l_2 can be cut-and-paste to l_1 without worsening the makespan.

For two labels l_1, l_2 with $v(l_1) = v(l_2)$, if neither of them dominates the other, these two labels are non-dominated by each other. At each joint vertex $v \in \mathcal{G}$, there can be multiple labels that are non-dominated by each other. To store these non-dominated labels, let $L(\vec{v})$ denote a frontier set of non-dominated labels with $\vec{v}(l) = \vec{v}$. During planning, when a new label l' is generated, l' is checked for dominance against existing labels in $L(\vec{v}(l'))$ as explained later.

2) *Partial Expansion:* Each vertex in the joint graph \mathcal{G} has $(|V| - 1)^{N_a}$ successor vertices, and this number is referred to as the branching factor of the search. Naively expanding

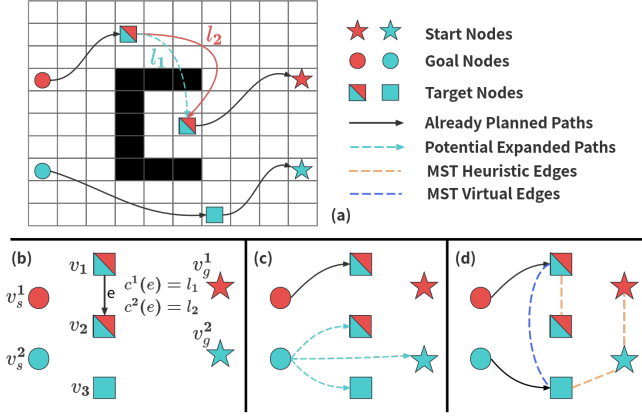


Fig. 3. (a) An example of global planning. The color of a target node indicates the assignment constraints. (b) The corresponding complete graph, where v_s^i, v_g^i are the start and goal nodes of robots $i = 1, 2$ and v_1, v_2, v_3 are the target nodes to be visited. (c) A search label where robot 2 can move to one available target node or goal node as the successors. (d) The MST heuristic of a label showed with the dashed lines, where the current nodes of robot 1, 2 are connected with zero-cost edge shown in blue.

a label l by generating all labels for those successor vertices is computationally prohibitive as the branching factor grows exponentially as $|V|$ or N_a increases. Our PEAf thus takes a partial expansion strategy [12] that plans the path of the robots one by one, which helps reduce the branching factor. Such reduction of branching factor comes at the cost of move one agent each time as opposed to move multiple agents each time in \mathcal{G} , which therefore leads to more iterations of search. We will remedy this issue with dominance pruning and focal search as explained next.

Specifically, for partial expansion, let $A_{active}(l) \subseteq I$ denote the set of robots that have not yet reached their goal nodes. In other words, any robot $j \notin A_{active}(l)$ must have reached their goal, i.e., $\vec{v}^j(l) = v_g^j$. Let $i(l)$ denote the robot in $A_{active}(l)$ with the smallest cost value in $\vec{c}(l)$. To expand a label l , PEAf only considers the possible movement of robot i from $\vec{v}^i(l)$ to another unvisited vertex $u \in G, u \notin B(l)$, while keeping the vertices of all other robots the same. For each generated successor label l' , the edge cost value traversed by robot i is added to the corresponding component (in \vec{g} , $g^i(l') \leftarrow c^i(u, v) + g^i(l)$, and the vertex u is marked as visited, i.e., $B(l') \leftarrow B(l) \cup \{u\}$.

3) *Heuristics*: For any label l , let $g_{max}(l) = \max_{i \in I} g^i(l)$ denote the current maximum cost among all robots, which resembles the g -value in regular A* search. To estimate the remaining cost-to-go, we introduce a heuristic function $h(l)$ based on the minimum spanning tree (MST) among all unvisited nodes $V \setminus B(l)$ as follows.

- For label l , the current nodes of all robots $\vec{v}(l)$ are connected with zero-cost virtual edges, and then a MST is computed to connect all unvisited nodes $V \setminus B(l)$.
- When computing this MST, for each edge $e \in G$, the edge cost value is selected to be the minimum among all robots $c(e) = \min_{i \in I} c^i(e)$ so that the total cost of the resulting MST is a lower bound on the cost-to-go.
- Let $c_{MST}(l)$ denote the total edge cost of this MST. Then,

the cost of this MST is divided by the number of active agents $h(l) := \frac{c_{MST}(l)}{|A_{active}(l)|}$, which is a lower bound on the cost-to-go from l .

- To further tighten the estimate, we introduce $f_{est}(l) = \min_{i \in A_{active}} (g^i(l) + h(l))$, which estimates the smallest total path cost of any active robots.
- Finally, we define the f -value of label l as $f(l) = \max\{g_{max}(l), f_{est}(l)\}$, which is a lower bound on the makespan of any solution building upon l .

4) *Focal List*: PEAf uses focal search to speed up the computation while ensuring bounded sub-optimal solution. Focal search maintains an open list L_O and a focal list L_F . L_O contains all labels to be expanded, where labels are prioritized based on their f -values from the minimum to the maximum. L_F is a subset of L_O containing labels with f -value within $[f_{min}, (1 + \epsilon)f_{min}]$, where f_{min} is the smallest f -value of labels in L_O . L_F prioritizes labels based on another criterion as explained next, and the search also selects the label with the highest priority in L_F for expansion. L_F prioritizes labels based on the following three values in lexicographic order:

- (i) the number of visited nodes $|B(l)|$,
- (ii) the f -value $f(l)$, and
- (iii) $g_{sum}(l) := \sum_{i \in I} g^i(l)$ the total path cost of all robots in label l .

In other words, for any two labels l_1, l_2 , l_1 has higher priority than l_2 in L_F , if (i) $|B(l_1)| > |B(l_2)|$, or (ii) $|B(l_1)| = |B(l_2)|$ and $f(l_1) > f(l_2)$, or (iii) $|B(l_1)| = |B(l_2)|$, $f(l_1) = f(l_2)$ and $g_{sum}(l_1) < g_{sum}(l_2)$. If all three values are equal, ties are broken arbitrarily. Such a focal list prefers earlier expansion of labels that have visited more nodes.

C. PEAf Algorithm

As shown in Alg. 1, PEAf adds the initial label l_0 to the open list L_O and focal list L_F and begins the search. In each iteration, the label l with the highest priority in L_F is selected for expansion and is removed from both L_O and L_F . Before expanding l , l is checked for dominance against labels in $L(\vec{v}(l))$. If l is dominated, l is discarded and the current while iteration ends. Otherwise, l is used to filter $L(\vec{v}(l))$ and then added to $L(\vec{v}(l))$, where filtering means removing any existing labels in $L(\vec{v}(l))$ that are dominated by l . If l visits all nodes and all robots reach their goals \vec{v}_g , then a solution is found, which is then post-optimized as explained in the next subsection. After post-optimization, the inner while loop is broken and ϵ decreases so as to find a better solution until time out. Then, l is expanded using the partial expansion as described in Sec. IV-B2 and a set of successor labels are created. For each of those successor labels l' , l' is checked for dominance. Additionally, l' is also checked for feasibility in NotFeasible by validating:

- (i) whether l' obey the assignment constraints and
- (ii) when all robots reach their goals ($\vec{v}(l) = \vec{v}_g$), if there is still any unvisited nodes.

If l' survives these checks, l' is added to L_O for future expansion. The focal list L_F is updated correspondingly so that L_F contains all labels l in L_O such that $f(l) \leq \epsilon \cdot f_{min}$,

Algorithm 1: PEAFF

```
1 Initialize  $l_0$  and compute  $f_0$ ;  
2 Add  $l_0$  to  $L_O$  and  $L_F$ ;  
3 while within time limit do  
4   while  $L_F$  is not empty do  
5      $l \leftarrow L_F.pop()$ ;  
6     Remove  $l$  from  $L_O$  and  $L_F$ ;  
7     if  $IsDom(l)$  then  
8       continue  
9     UpdateAndFilter( $l$ )  
10    if  $IsComplete(l)$  then  
11       $\pi \leftarrow PostOptimize(l)$ ;  
12      break;  
13    foreach  $l'$  in  $SeqExpand(l)$  do  
14      if  $NotFeasible(l')$  or  $IsDom(l')$  then  
15        Continue;  
16       $parent(l') \leftarrow l$   
17      Add  $l'$  to  $L_O$  and update  $L_F$   
18  Decrease  $\epsilon$ ;  
19 return  $\pi$ 
```

Algorithm 2: PostOptimize(l)

```
1  $pathgroups \leftarrow SortPathGroup(l)$ ;  
2 foreach  $group \in pathgroups$  do  
3    $InnerGroupOpt(group)$ ;  
4  $improved \leftarrow true$ ;  
5 while  $improved$  do  
6    $improved \leftarrow InterGroupOpt(pathgroups)$ ;  
7 foreach  $group \in pathgroups$  do  
8    $InnerGroupOpt(group)$ ;  
9  $l' \leftarrow GetOptimizedLabel(pathgroups)$ ;  
10 return  $l'$ ;
```

with f_{min} being the minimum f -value of any label in L_O . PEAFF terminates when the runtime limit is reached.

1) *Post-Optimization*: After finding a feasible solution, PEAFF runs local optimization (Alg. 2) to further reduce the makespan. Here, the robots are classified into a finite set of types, and robots are grouped by their types. Specifically, if two robots $i, j \in I, i \neq j$ satisfy $i \in A(v), j \in A(v)$ for all vertices $v \in V$, then robots i, j are of the same type. For example, two robots are both legged, then they can visit the same subset of vertices in the graph G .

Each robot's path is improved using 2-opt optimization [14] that perturb two edges in the solution, followed by load-balancing: nodes are selectively transferred from longest path to shortest path among robots within the same group to minimize *inner-group* makespan. Then we apply an *inter-group* optimization, where the nodes in the longest path are iteratively selected and transferred to the shortest path in another group with the smallest inner-group makespan. After this inter-group optimization, an additional inner-group 2-opt optimization follows to further reduce the makespan.

V. LOCAL PLANNING

Let $D^i \subseteq \mathcal{W}$ denote a bounded space around the robot $i \in I$ for local planning. During exploration, there are often

many frontiers nearby each other, we therefore down-sample these frontiers. Specifically, for a set of frontiers $Q(D^i)$ to be visited by robot i (i.e., $i \in A(q), q \in Q$), HEHA clusters them into subsets $Q(D^i) = Q_1 \cup Q_2 \cup \dots \cup Q_K$ based on the position of each frontier $q \in Q(D^i)$, so that the frontiers in each $Q_k, k = 1, 2, \dots, K$ is close to each other. Within each Q_k , a representative frontier q'_k near all other frontiers in Q_k is selected for the robot to visit. A Traveling Salesman Problem (TSP) is formulated and solved to obtain a local path π_{local}^i for robot i to visit all these representative frontiers.

Specifically, let $G_L = (V_L, E_L)$, L stands for local, denote a complete graph where V_L is a set of vertices, one for each representative frontier $q'_k, k = 1, 2, \dots, K$, and $E_L = V_L \times V_L$ is a set of edges that represent the transition from one vertex to another. In G_L , each edge $e \in E_L$ is associated with a non-negative cost value $c(e)$ representing the transition path cost from one representative frontier to another, which is estimated by using Hybrid-state A* [8] to find a kinodynamically feasible trajectory from one frontier to another. Then, a TSP problem can be defined on G_L which seeks a cycle in G_L that visits all vertices and return to the starting vertex.

When exploring the frontiers in D^i , new frontiers may occur and the robot iteratively replans path locally. Thus, the robot only executes the sub-path to reach the first frontier in π_{local}^i and then a new TSP is formulated and solved, which includes the new frontier if any. HEHA has two additional tricks related to the heterogeneous robots in the local planning as detailed next.

1) *Hetero-Frontier Cost*: Let $G_{local} = (V_{local}, E_{local})$ denote the complete graph for the TSP in local planning. Each vertex in V_{local} corresponds to either the current pose of the robot (denoted as v_0), or a representative frontier q'_k as aforementioned. There is an edge e between any pair of vertices in V_{local} , and the edge cost $c_A(e)$ is the path length planned by hybrid-state A* [9]. Some of the edge costs are adjusted to encourage early exploration of frontiers that can only be visited by a subset of agents due to terrain. A frontier q is a *hetero-frontier* if $A(q) \neq I$ and $i \in A(q)$, i.e., q can only be visited by a subset of robots and the current robot i can visit it. When down-sampling the frontiers in each subset Q_k as aforementioned, HEHA also counts the percentage $\alpha \in [0, 1]$ of hetero-frontiers in Q_k . For each edge e from v_0 to some other vertex $v \in G_{local}$, its cost is changed to $\max\{c_A(e) - \alpha c_0, 0\}$ where c_0 is a user-defined non-negative real number. By doing so, the edges to the hetero-frontier tend to have lower cost, which thus encourage the robot to visit them as the next step in a soft manner.

2) *Priority Assignment*: When two robots' local planning spaces intersect (i.e., $D^{i,j} := D^i \cap D^j \neq \emptyset$) and there are hetero-frontiers in $D^{i,j}$ (i.e., $\exists q \in Q(D^{i,j})$), then the local planner needs to determine which robot should visit those hetero-frontiers. HEHA introduces an additional priorities to all robots $\xi^i, i \in I$, and those hetero-frontiers are assigned to the robots with higher priority. In practice, for example, we set the priority of drones to be higher than legged and legged to be higher than wheeled. These priorities help reduce redundant and duplicated exploration by different robots in overlapping local regions and therefore improve the exploration efficiency.

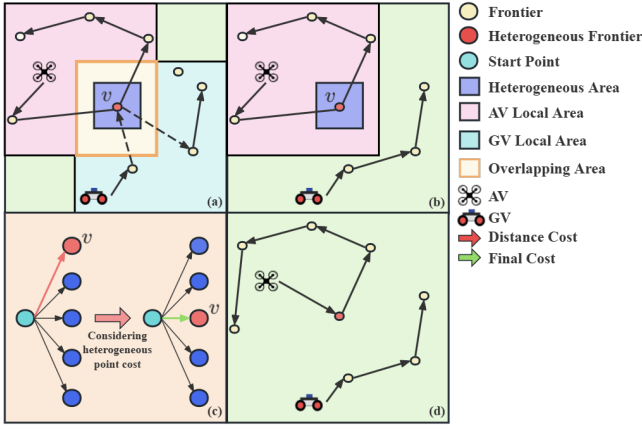


Fig. 4. (a) shows an area (blue, node v) within the intersection between two robots' local planning regions. (b) shows that v is assigned to the AV due to the high priority of AV. (c) shows that when constructing the TSP graph for local planning, the cost of the edge from the starting node to v is modified to encourage early exploration of v . (d) shows the resulting plan.

VI. EXPERIMENTAL RESULTS

We compare our global planner PEAf against baselines for mHPP, and then conduct an ablation study to verify the benefits of the two tricks for the local planning. Then, we compare our HEHA against baselines in simulations for heterogeneous multi-robot exploration, and finally evaluate our HEHA with real robots (shown in video).

A. Global Planning

We use three maps *battleground*, *bootybay* and *divideandconquer* from dataset [26], where each map is a 2D grid with heterogeneous terrain types, including ground, forest, swamp, water, and obstacle. We consider two types of robots, ground vehicle (GV) and aerial vehicle (AV). We randomly select the following nodes to be visited by the robots from the map: (i) *Normal nodes* selected from *ground* grids so that both GVs and AVs can visit, (ii) *AV-only nodes* selected from *swamp* and *water* grids that can only be visited by AVs. The ratio of normal nodes and AV-only nodes is 2:1. All experiments involve two different settings: *Setting A* has 60 nodes, 3 GVs and 3 AVs; *Setting B* has 150 nodes, 10 GVs and 10 AVs. Both *Setting A* and *B* are repeated 30 times, with nodes randomly sampled each time. A complete graph is generated for each test, where the edge costs are the shortest path cost computed by A* search in the grid map between the two corresponding nodes.

We use three baselines (B1, B2, B3): B1 is a greedy method that incrementally assigns nodes to the robots subject to assignment constraints while minimizing the current makespan. B2 builds upon B1 and further uses the global *Optimize* function refine the solution returned by B1. B3 uses the transformation [20] to convert mHPP to a single-agent TSP and then invokes LKH, and the returned solution minimizes the sum of costs for mHPP. We report the average total cost (avg sum), average makespan (avg max), and average search time (avg time), i.e., the last time point when an algorithm updates the solution within the runtime limit.

TABLE I
EXPERIMENT UNDER SETTING A

Map and Metric	B1	B2	B3	OURS
Battleground				
Max Length	908.3	738.3	1124.2	679.9
Total Length	4016.2	3838.8	2151.2	3467.6
Time (s)	0.0003	0.0004	102.1897	0.0455
Bootybay				
Max Length	812.5	639.6	994.0	571.5
Total Length	3628.7	3202.9	1956.5	2780.7
Time (s)	0.0003	0.0004	104.6987	0.0450
Divideandconquer				
Max Length	943.7	727.8	1119.4	657.1
Total Length	4252.8	3786.7	2274.8	3344.8
Time (s)	0.0002	0.0004	104.0472	0.0484

TABLE II
EXPERIMENT UNDER SETTING B

Map and Metric	B1	B2	B3	OURS
Battleground				
Max Length	629.7	527.1	-	488.5
Total Length	7244.8	7139.2	-	5274.2
Time (s)	0.0017	0.0019	-	1.5080
Bootybay				
Max Length	647.7	492.2	-	342.6
Total Length	6549.9	6133.2	-	4065.8
Time (s)	0.0016	0.0018	-	1.3413
Divideandconquer				
Max Length	696.4	556.0	-	442.0
Total Length	7509.5	7061.7	-	4947.5
Time (s)	0.0017	0.0018	-	1.3386

As shown in Tables I and II, our PEAf often finds solutions with better makespan. In *Setting B*, the transformed single-agent TSP problem is too large, we thus compare only B1, B2 and PEAf. B2 is better than B1 due to the subsequent optimization, but is still worse than PEAf since B2 can sometimes get stuck in local minima. B3 finds the lowest sum of costs, which however tends to produce unbalanced workloads across the robots, resulting in a longer makespan.

B. Local Planning

To evaluate the impact of hetero-frontier cost in our local planning, we vary the parameter α from 0 to 1 with a step size of 0.2, where $\alpha = 0$ means no use of the proposed hetero-frontier cost, and compare the exploration time taken by our HEHA in a large *village* environment (Fig. 1B(ii)).

TABLE III
RESULTS WITH VARYING α IN HETERO-FRONTIER COSTS.

Village (81×121)	Time (s)	Length (m)	Reduction of Time
$\alpha = 0$	843.7	1209.8	0
$\alpha = 0.2$	821.3	1288.0	2.7%
$\alpha = 0.4$	743.3	1189.4	11.9%
$\alpha = 0.6$	704.3	1189.7	16.5%
$\alpha = 0.8$	727.0	1185.2	13.8%
$\alpha = 1$	781.3	1222.1	7.4%

TABLE IV
ABLATION STUDY OF LOCAL PLANNING

Map and Metric	NoPr	NoHe	NoLo	Full
Village (81 m × 121 m)				
Time Avg (s)	758.0	809.7	896.7	704.3
Length Avg (m)	1398.6	1301.3	1405.3	1189.7

TABLE V
RESULTS OF EXPLORATION SIMULATION.

Map and Metric	Nearest	NBVP	Ours	Margin
Garden (51 m × 51 m)				
Time Avg (s)	255.2	284.0	249.4	2.3%
Length Avg (m)	480.5	494.1	309.1	35.7%
Village (81 m × 121 m)				
Time Avg (s)	1189.4	1024.6	715.0	30.2%
Length Avg (m)	2095.8	1766.4	1204.5	31.8%
Forest (101 m × 101 m)				
Time Avg (s)	880.8	652.4	572.8	12.2%
Length Avg (m)	1733.5	1276.6	1089.3	14.7%

As shown in Table III, with an intermediate $\alpha = 0.6$, HEHA achieves the shortest exploration time while $\alpha = 0.8$ produces the shortest path. A moderate α can direct the capable robot to those hetero-frontier more proactively, which helps avoid letting this robot taking detour to go back to those hetero-frontier at the end. In addition, too large an α (e.g. $\alpha = 1$) can lead to myopic and greedy behaviour, sometimes resulting in zig-zag paths, which prolongs the exploration time and path length.

To evaluate the effectiveness of priority assignment and hetero-frontier cost, we compare HEHA (*Full*) against HEHA without priority assignment (*NoPr*), HEHA without hetero-frontier cost (*NoHe*), and HEHA without both tricks (*NoLo*). We fix $\alpha = 0.6$. As shown in Table IV, HEHA has the smallest exploration time and path length, verifying the benefits of both components for local planning.

C. Simulation Experiments

We compare our HEHA against two baselines for exploration. The first baseline *Nearest* adapts the approach in [30] by greedily assigning a robot to the closest frontier it can visit. The second baseline *NBVP* extends [4] to multi-robot, where a Rapidly-exploring Random Tree is built in the free space for each robot with view pose selected to maximize the information gain. For our HEHA, we set $\alpha = 0.6$ for large maps and $\alpha = 0.4$ for small map. We use the same path-finding and trajectory tracking modules across all methods.

We evaluate all methods in three environments: (i) a small *Garden* with little heterogeneous terrain, (ii) a large *Village* same as in Sec. VI-B, and (iii) a large *Forest* with more heterogeneous terrain such as scattered trees. All scenarios employ a team of 2 GVs and 2 AVs. For each map, we run five independent trials and report the average exploration time and average total path length. As shown in Table V, our HEHA consistently outperforms the baseline approaches (*Nearest* and *NBVP*), exhibiting improvements of 2.3%-35% in both the exploration time and total path length.

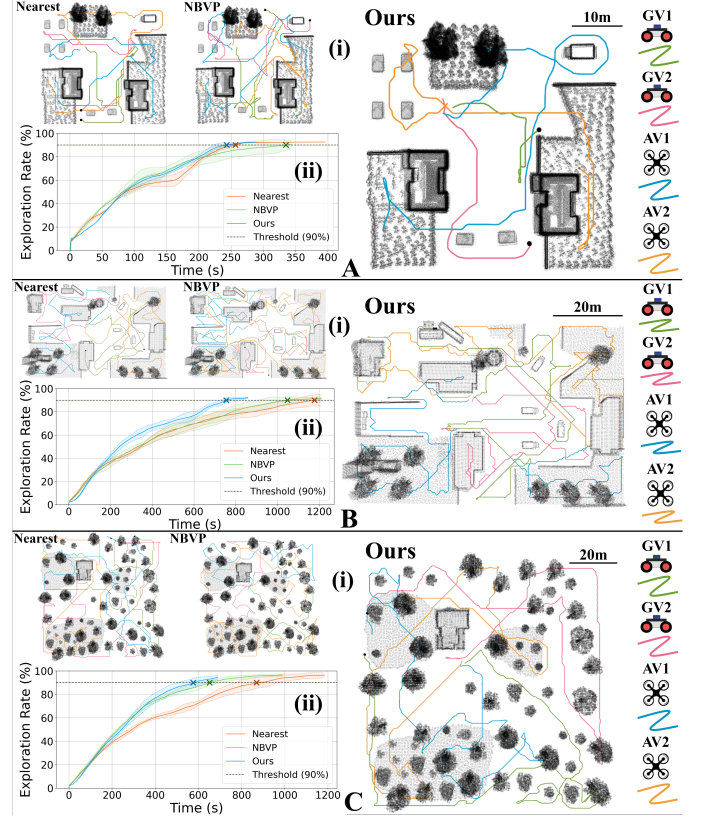


Fig. 5. Exploration in three environments: Garden (A), Village (B), Forest (C). (i) shows the trajectories of the robots using *Nearest*, *NBVP* and *Ours*. (ii) shows the exploration rates over time.

As shown in Fig. 5, our approach explores faster than the other two baselines in all maps. As the proportion of heterogeneous regions and complexity increases, the advantage of our method becomes more obvious as shown in the Village (B). Finally, as shown in the trajectory figures, the trajectories of the baseline approaches are longer and have more intersections than ours, which verifies the benefits of our approach.

D. Exploration with Real Robots

As shown in Fig. 1, we deploy our HEHA system to explore a space with both flat ground and stairs of size around 35m×35m, using a legged robot (Unitree Go2) and a wheeled robot (AgileX Scout Mini), both equipped with a NUC13 i7-1360P and a Livox MID360 Lidar. We used FAST-LIO2 [29] for localization and mapping on both robots. We set the LiDAR field of view to 7 meters with 360 degrees coverage, and the local exploration range was configured as a 10-meter square. The maximum speed of all robots was set to 0.7 m/s. The exploration finishes in 140 seconds and more detail can be found in our video.

REFERENCES

- [1] D. L. Applegate, R. E. Bixby, V. Chvatal, and W. J. Cook. *The Traveling Salesman Problem: A Computational Study (Princeton Series in Applied Mathematics)*. Princeton University Press, Princeton, NJ, USA, 2007.
- [2] Qingchen Bi, Xuebo Zhang, Jian Wen, Zhangchao Pan, Shiyong Zhang, Runhua Wang, and Jing Yuan. Cure: A hierarchical framework for multi-robot autonomous exploration inspired by centroids of unknown regions. *IEEE Transactions on Automation Science and Engineering*, 2023.

- [3] Andreas Bircher, Mina Kamel, Kostas Alexis, Helen Oleynikova, and Roland Siegwart. "Receding horizon" next-best-view" planner for 3d exploration. In *2016 IEEE international conference on robotics and automation (ICRA)*, pages 1462–1468. IEEE, 2016.
- [4] Andreas Bircher, Mina Kamel, Kostas Alexis, Helen Oleynikova, and Roland Siegwart. "Receding horizon" next-best-view" planner for 3d exploration. In *2016 IEEE international conference on robotics and automation (ICRA)*, pages 1462–1468. IEEE, 2016.
- [5] Chao Cao, Jinyun Xu, Ji Zhang, Howie Choset, and Zhongqiang Ren. Heuristic search for the orienteering problem with time-varying reward. In *Proceedings of the International Symposium on Combinatorial Search*, volume 17, pages 11–19, 2024.
- [6] Chao Cao, Hongbiao Zhu, Zhongqiang Ren, Howie Choset, and Ji Zhang. Representation granularity enables time-efficient autonomous exploration in large, complex worlds. *Science Robotics*, 8(80):eadf0970, 2023.
- [7] Jeffrey Delmerico, Elias Mueggler, Julia Nitsch, and Davide Scaramuzza. Active autonomous aerial exploration for ground robot path planning. *IEEE Robotics and Automation Letters*, 2(2):664–671, 2017.
- [8] Dmitri Dolgov, Sebastian Thrun, Michael Montemerlo, and James Diebel. Path planning for autonomous vehicles in unknown semi-structured environments. *The international journal of robotics research*, 29(5):485–501, 2010.
- [9] Dmitri Dolgov, Sebastian Thrun, Michael Montemerlo, and James Diebel. Path planning for autonomous vehicles in unknown semi-structured environments. *The international journal of robotics research*, 29(5):485–501, 2010.
- [10] Riddhi Doshi, Sai Yadlapalli, Sivakumar Rathinam, and Swaroop Darbha. Approximation algorithms and heuristics for a 2-depot, heterogeneous hamiltonian path problem. *International Journal of Robust and Nonlinear Control*, 21(12):1434–1451, 2011.
- [11] Yuman Gao, Yingjian Wang, Xingguang Zhong, Tiankai Yang, Mingyang Wang, Zhixiong Xu, Yongchao Wang, Yi Lin, Chao Xu, and Fei Gao. Meeting-merging-mission: A multi-robot coordinate framework for large-scale communication-limited exploration. In *2022 IEEE/RSJ International Conference on Intelligent Robots and Systems (IROS)*, pages 13700–13707. IEEE, 2022.
- [12] Meir Goldenberg, Ariel Felner, Roni Stern, Guni Sharon, Nathan Sturtevant, Robert C Holte, and Jonathan Schaeffer. Enhanced partial expansion a. *Journal of Artificial Intelligence Research*, 50:141–187, 2014.
- [13] John P Grotzinger, Joy Crisp, Ashwin R Vasavada, Robert C Anderson, Charles J Baker, Robert Barry, David F Blake, Pamela Conrad, Kenneth S Edgett, Bobak Ferdowsi, et al. Mars science laboratory mission and science investigation. *Space science reviews*, 170:5–56, 2012.
- [14] Keld Helsgaun. General k-opt submoves for the lin-kernighan tsp heuristic. *Mathematical Programming Computation*, 1(2):119–163, 2009.
- [15] Mihir Kulkarni, Mihir Dharmadhikari, Marco Tranzatto, Samuel Zimmermann, Victor Reijgwart, Paolo De Petris, Huan Nguyen, Nikhil Khedekar, Christos Papachristos, Lionel Ott, et al. Autonomous teamed exploration of subterranean environments using legged and aerial robots. In *2022 International Conference on Robotics and Automation (ICRA)*, pages 3306–3313. IEEE, 2022.
- [16] Yongce Liu and Zhongqiang Ren. A Probabilistic Measure of Multi-Robot Connectivity and Ergodic Optimal Control. In *Proceedings of Robotics: Science and Systems*, Los Angeles, CA, USA, June 2025.
- [17] Kizito Masaba and Alberto Quattrini Li. Gvgexp: Communication-constrained multi-robot exploration system based on generalized voronoi graphs. In *2021 International Symposium on Multi-Robot and Multi-Agent Systems (MRS)*, pages 146–154. IEEE, 2021.
- [18] Ian D Miller, Fernando Cladera, Anthony Cowley, Shreyas S Shivakumar, Elijah S Lee, Laura Jarín-Lipschitz, Akhilesh Bhat, Neil Rodrigues, Alex Zhou, Avraham Cohen, et al. Mine tunnel exploration using multiple quadrupedal robots. *IEEE Robotics and Automation Letters*, 5(2):2840–2847, 2020.
- [19] Robin R Murphy, Jeffery Kravitz, Samuel L Stover, and Rahmat Shoureshi. Mobile robots in mine rescue and recovery. *IEEE Robotics & Automation Magazine*, 16(2):91–103, 2009.
- [20] Paul Oberlin, Sivakumar Rathinam, and Swaroop Darbha. Today's traveling salesman problem. *IEEE robotics & automation magazine*, 17(4):70–77, 2010.
- [21] Judea Pearl and Jin H Kim. Studies in semi-admissible heuristics. *IEEE transactions on pattern analysis and machine intelligence*, (4):392–399, 1982.
- [22] Hailong Qin, Zehui Meng, Wei Meng, Xudong Chen, Hao Sun, Feng Lin, and Marcelo H Ang. Autonomous exploration and mapping system using heterogeneous uavs and ugvs in gps-denied environments. *IEEE Transactions on Vehicular Technology*, 68(2):1339–1350, 2019.
- [23] Zhongqiang Ren, Anushtup Nandy, Sivakumar Rathinam, and Howie Choset. Dms*: Towards minimizing makespan for multi-agent combinatorial path finding. *IEEE Robotics and Automation Letters*, 9(9):7987–7994, 2024.
- [24] Takuma Sakamoto, Stéphane Bonardi, and Takashi Kubota. A routing framework for heterogeneous multi-robot teams in exploration tasks. *IEEE Robotics and Automation Letters*, 5(4):6662–6669, 2020.
- [25] Martin J. Schuster and et al. The arches space-analogue demonstration mission: Towards heterogeneous teams of autonomous robots for collaborative scientific sampling in planetary exploration. *IEEE Robotics and Automation Letters*, 5(4):5315–5322, 2020.
- [26] N. Sturtevant. Benchmarks for grid-based pathfinding. *Transactions on Computational Intelligence and AI in Games*, 4(2):144 – 148, 2012.
- [27] Kaarthik Sundar and Sivakumar Rathinam. Algorithms for heterogeneous, multiple depot, multiple unmanned vehicle path planning problems. *Journal of Intelligent & Robotic Systems*, 88:513–526, 2017.
- [28] Wennie Tabib, Micah Corah, Nathan Michael, and Red Whittaker. Computationally efficient information-theoretic exploration of pits and caves. In *2016 IEEE/RSJ International Conference on Intelligent Robots and Systems (IROS)*, pages 3722–3727. IEEE, 2016.
- [29] Wei Xu, Yixi Cai, Dongjiao He, Jiarong Lin, and Fu Zhang. Fastlio2: Fast direct lidar-inertial odometry. *IEEE Transactions on Robotics*, 38(4):2053–2073, 2022.
- [30] Brian Yamauchi. A frontier-based approach for autonomous exploration. In *Proceedings 1997 IEEE International Symposium on Computational Intelligence in Robotics and Automation CIRA'97: Towards New Computational Principles for Robotics and Automation*, pages 146–151. IEEE, 1997.
- [31] Brian Yamauchi. Frontier-based exploration using multiple robots. In *Proceedings of the second international conference on Autonomous agents*, pages 47–53, 1998.
- [32] Jingtian Yan, Xingqiao Lin, Zhongqiang Ren, Shiqi Zhao, Jieqiong Yu, Chao Cao, Peng Yin, Ji Zhang, and Sebastian Scherer. Mui-tare: Cooperative multi-agent exploration with unknown initial position. *IEEE Robotics and Automation Letters*, 8(7):4299–4306, 2023.
- [33] Yichen Yang, Zhaohui Liu, and Wei Yu. Approximation algorithms for the k-depots hamiltonian path problem. *Optimization Letters*, 16(4):1215–1234, 2022.
- [34] Zhaoliang Zhang, Jincheng Yu, Jiahao Tang, Yuanfan Xu, and Yu Wang. Mr-topomap: Multi-robot exploration based on topological map in communication restricted environment. *IEEE Robotics and Automation Letters*, 7(4):10794–10801, 2022.
- [35] Shizhe Zhao, Yancheng Wu, and Zhongqiang Ren. Bi-objective search for the traveling salesman problem with time windows and vacant penalties. In *Proceedings of the International Symposium on Combinatorial Search*, volume 18, pages 171–179, July 2025.
- [36] Lanxiang Zheng, Mingxin Wei, Ruidong Mei, Kai Xu, Junlong Huang, and Hui Cheng. Aage: Air-assisted ground robotic autonomous exploration in large-scale unknown environments. *IEEE Transactions on Robotics*, 2025.
- [37] Boyu Zhou, Hao Xu, and Shaojie Shen. Racer: Rapid collaborative exploration with a decentralized multi-uav system. *IEEE Transactions on Robotics*, 39(3):1816–1835, 2023.