

# Semantic-Enhanced Cross-Modal Place Recognition for Robust Robot Localization

Yujia Lin<sup>1</sup>, Nicholas Evans<sup>2</sup>

<sup>1</sup>Dali University, <sup>2</sup>Bandırma Onyedli Eylül University

**Abstract.** Ensuring accurate localization of robots in environments without GPS capability is a challenging task. Visual Place Recognition (VPR) techniques can potentially achieve this goal, but existing RGB-based methods are sensitive to changes in illumination, weather, and other seasonal changes. Existing cross-modal localization methods leverage the geometric properties of RGB images and 3D LiDAR maps to reduce the sensitivity issues highlighted above. Currently, state-of-the-art methods struggle in complex scenes, fine-grained or high-resolution matching, and situations where changes can occur in viewpoint. In this work, we introduce a framework we call Semantic-Enhanced Cross-Modal Place Recognition (SCM-PR) that combines high-level semantics utilizing RGB images for robust localization in LiDAR maps. Our proposed method introduces: a VMamba backbone for feature extraction of RGB images; a Semantic-Aware Feature Fusion (SAFF) module for using both place descriptors and segmentation masks; LiDAR descriptors that incorporate both semantics and geometry; and a cross-modal semantic attention mechanism in NetVLAD to improve matching. Incorporating the semantic information also was instrumental in designing a Multi-View Semantic-Geometric Matching and a Semantic Consistency Loss, both in a contrastive learning framework. Our experimental work on the KITTI and KITTI-360 datasets show that SCM-PR achieves state-of-the-art performance compared to other cross-modal place recognition methods.

## 1. Introduction

The rapid advancements in robotics [1] and autonomous driving [2], including in autonomous ships [3], necessitate robust and reliable localization capabilities, particularly in environments where Global Positioning System (GPS) or Global Navigation Satellite System (GNSS) signals are unreliable or unavailable. Visual Place Recognition (VPR) has emerged as a promising solution, enabling robots and vehicles to determine their global pose by matching a query image to a database of previously visited locations [4]. However, traditional VPR methods, which primarily rely on visual appearance from RGB images, are highly susceptible to significant appearance variations caused by changes in illumination, weather conditions, and seasonal shifts [5]. These challenges severely limit their applicability in real-world, dynamic environments.

To overcome the limitations of appearance-based VPR, *cross-modal place recognition* (CMR) has garnered substantial attention. Specifically, the task of localizing a monocular RGB image within a pre-built 3D LiDAR point cloud map offers a compelling alternative [6]. This approach leverages the highly accurate and appearance-invariant geometric information provided by LiDAR maps, effectively circumventing the issues of visual appearance changes that plague traditional VPR. Furthermore, it bypasses the computational complexity and potential accumulation of errors associated with simultaneous localization and mapping (SLAM) systems for map building. Despite these advantages, existing cross-modal methods still face considerable

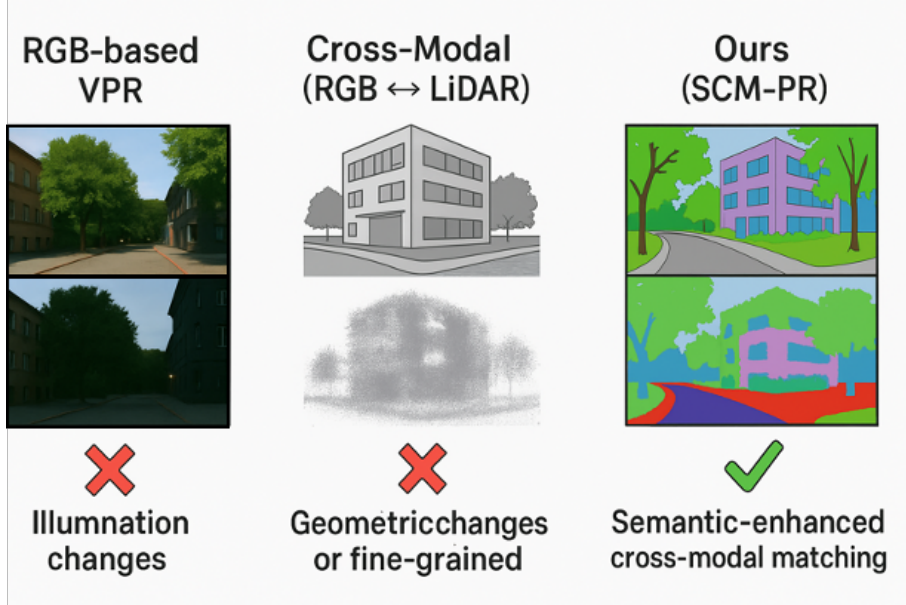


Figure 1: Comparison of traditional RGB-based VPR, cross-modal RGB–LiDAR matching, and our proposed semantic-enhanced SCM-PR framework.

challenges in handling complex urban scenes, achieving fine-grained feature matching, and robustly addressing significant viewpoint differences between the camera and the LiDAR map [7]. Many current techniques primarily rely on low-level geometric features, which can lead to ambiguities and confusions in scenes that are geometrically similar but semantically distinct. We posit that the judicious integration and effective utilization of *high-level semantic information* can significantly enhance the robustness and accuracy of cross-modal matching by providing richer contextual understanding beyond mere geometry.

Motivated by these observations, we propose a novel framework named **Semantic-Enhanced Cross-Modal Place Recognition (SCM-PR)**, designed to achieve more robust and accurate monocular RGB image to LiDAR map localization through the deep fusion of semantic information. Our method, referred to as **Ours**, introduces several key innovations. For the RGB image branch, we leverage a powerful *VMamba (Visual State Space Model)* [8] as the backbone network, capable of extracting both low-level visual and high-level semantic features. We design a *Semantic-Aware Feature Fusion (SAFF) module* with a multi-task head on top of the VMamba features, simultaneously generating place descriptors and semantic segmentation masks to explicitly encode semantic information into the feature representation. For the LiDAR point cloud map, we utilize a pre-trained 3D semantic segmentation model [9] to generate semantic labels for the point cloud, from which we construct *semantic-geometric hybrid descriptors*. Global descriptors are generated using a *NetVLAD* [10] structure, augmented with a novel *cross-modal semantic attention mechanism* that enables the RGB image descriptor to focus on corresponding semantic regions within the LiDAR map during its generation. To address viewpoint differences and improve matching precision, we propose *Multi-View Semantic-Geometric Matching*, which, when generating multiple uniformly distributed viewpoint descriptors from the point cloud, considers not only geometric overlap but also *semantic category consistency* as an additional similarity measure. Furthermore, during the contrastive learning process, alongside traditional contrastive losses, we introduce a *Semantic Consistency Loss* to ensure that features belonging to the same semantic categories are closer in the embedding space, thereby enforcing the learning of semantically aligned cross-modal representations. Our training strategy employs *Cross-Modal*

*Semantic Contrastive Learning* to align RGB image features with LiDAR point cloud map features in a shared semantic-geometric embedding space. The training objective minimizes the feature distance between corresponding locations (RGB image and LiDAR map views) while maximizing distances between different locations, all while ensuring semantic feature consistency.

We conduct extensive experiments to evaluate the performance of our SCM-PR method on two widely recognized benchmark datasets: **KITTI** [11] and **KITTI-360** [12]. KITTI is a popular dataset for autonomous driving, featuring rich urban scenes, while KITTI-360 is an extension providing denser 3D point clouds and more precise pose information, making it highly suitable for evaluating large-scale place recognition performance. The task is defined as cross-modal place recognition from a monocular RGB image to a pre-built LiDAR point cloud map. We employ the industry-standard metric, **Recall@1 (%)** to quantify the model’s ability to successfully retrieve the correct map location for a given query image. Our SCM-PR method is rigorously compared against leading existing cross-modal place recognition approaches, including LC2 [13], I2P-Rec [14], VXP [15], and ModalLink. The experimental results demonstrate that our proposed SCM-PR method consistently achieves superior performance on both the KITTI and KITTI-360 datasets, surpassing all compared state-of-the-art methods, including ModalLink. This empirically validates the effectiveness of incorporating high-level semantic information in cross-modal place recognition and highlights the advantages of our meticulously designed semantic enhancement modules. For instance, on the KITTI dataset, our method achieves a Recall@1 of **62.58%**, outperforming ModalLink’s 61.22%. Similarly, on KITTI-360, we achieve **53.45%** Recall@1 compared to ModalLink’s 52.18%.

Our main contributions can be summarized as follows:

- We propose SCM-PR, a novel framework for semantic-enhanced cross-modal place recognition that deeply fuses high-level semantic information to improve robustness and accuracy in challenging environments.
- We introduce several innovative components, including the Semantic-Aware Feature Fusion (SAFF) module, a cross-modal semantic attention mechanism, Multi-View Semantic-Geometric Matching, and a Semantic Consistency Loss, explicitly designed to leverage semantic cues across modalities.
- We achieve state-of-the-art performance on the challenging KITTI and KITTI-360 datasets, demonstrating the superior effectiveness of our semantic-enhanced approach compared to existing leading methods.

## 2. Related Work

### 2.1. Visual and Cross-Modal Place Recognition

The field of Visual and Cross-Modal Place Recognition (VPR/CMR) draws significant insights from advancements in diverse areas of cross-modal understanding and representation learning, even when these works do not directly target place recognition tasks. For instance, a vision-guided generative pre-trained language model for multimodal abstractive summarization integrates visual information to enhance text generation and image selection without relying on captions [16]. The remarkable progress in large vision-language models (LVLMs) and large language model (LLM)-based agents further exemplifies this, showcasing capabilities in visual in-context learning [17], improving specialized domains like medical LVLMs with abnormal-aware feedback [18], and enhancing healthcare knowledge sharing with large medical language models [19]. These large model-based agents are also being developed for data science [20, 21] and for handling complex instruction-based image generation [22], with efforts to enhance task-specific constraint adherence [23]. Such developments provide foundational concepts for robust multimodal understanding and reasoning crucial for VPR/CMR. Similarly, SpeechT5, a unified-modal encoder-decoder pre-training framework for spoken language processing, provides a foundational concept for cross-

modal integration by unifying speech and text processing [24], a principle crucial for CMR where distinct modalities must be robustly fused for comprehensive understanding. Research into multimodal fusion techniques for emotion recognition, particularly those inferring global states from local observations by combining direct feature interpretation with relative comparisons, could inspire novel methods for robust visual and cross-modal robot localization through the integration of diverse sensory inputs [25]. In the context of multimodal entity and relation extraction, the use of hierarchical visual prefixes to guide textual representations for error-insensitive decision-making presents a conceptual parallel to robust loop closure detection in place recognition, demonstrating effective visual information integration to enhance semantic understanding [26]. Further insights into extracting rich semantic information come from natural language processing research, such as exploiting frame-aware knowledge for implicit event argument extraction [27] and open information extraction via IOU-aware optimal transport [28]. Furthermore, LibriS2S, a speech-to-speech translation corpus facilitating direct learning from source speech pronunciation, contributes to cross-modal retrieval by enabling the effective mapping of representations from one modality (speech) to another [29], a concept that can inform image retrieval strategies through cross-modal semantic alignment. Other relevant works include a framework for evaluating vision-language models’ ability to extract comprehensive information from multi-captioned images, which highlights limitations of standard contrastive learning in capturing all task-relevant information—a concern that extends to complex localization scenarios requiring rich contextual information for accurate LiDAR localization. A novel framework for Extreme Multi-Label Text Classification, which dynamically adjusts semantic scope using teacher knowledge and hierarchical label information, offers insights into developing robust RGB-LiDAR matching strategies adaptable to varying environmental conditions or object complexities [30]. Lastly, in medical image report generation, leveraging cross-modal memory networks to explicitly align visual features with textual descriptions enhances understanding and generation across modalities [31]. This explicit alignment mechanism, which implicitly improves robustness to visual variations, is particularly relevant for achieving appearance invariance in place recognition tasks where associating visual cues with semantic information is critical. Moreover, approaches like adaptive style transfer learning for generalizable person re-identification [32] address the critical challenge of appearance variations, offering valuable methodologies for robust visual feature learning applicable to VPR.

## *2.2. Semantic Representation Learning and Multi-Modal Fusion*

The development of robust Semantic Representation Learning and Multi-Modal Fusion techniques is crucial for advancing various AI applications, including those relevant to place recognition and environmental understanding. For instance, methods enhancing text embeddings for multi-modal matching through distillation, which increase embedding information capacity and explore multi-granularity embeddings, offer potential for richer semantic representations applicable to multi-modal tasks like semantic segmentation [33]. Similarly, contributions to natural language semantic parsing, demonstrating the effectiveness of multitask learning for domain generalization in linguistic structure understanding, highlight the benefits of shared semantic representations transferable to learning robust semantic representations in other domains, including 3D data [34]. In extractive text summarization, the Multiplex Graph Convolutional Network (Multi-GCN) jointly models various inter-sentential and intra-sentential relationships, thereby enhancing semantic representation learning and contributing to unified approaches for semantic representation and fusion [35]. Advances in multimodal sentiment analysis, such as Cooperative Sentiment Agents (Co-SA) that employ adaptive interaction mechanisms and policy optimization for flexible feature fusion, exemplify learning joint representations that capture both common and complementary cross-modal properties [36]. Furthermore, multimodal fake news detection benefits from enhanced cross-modal learning

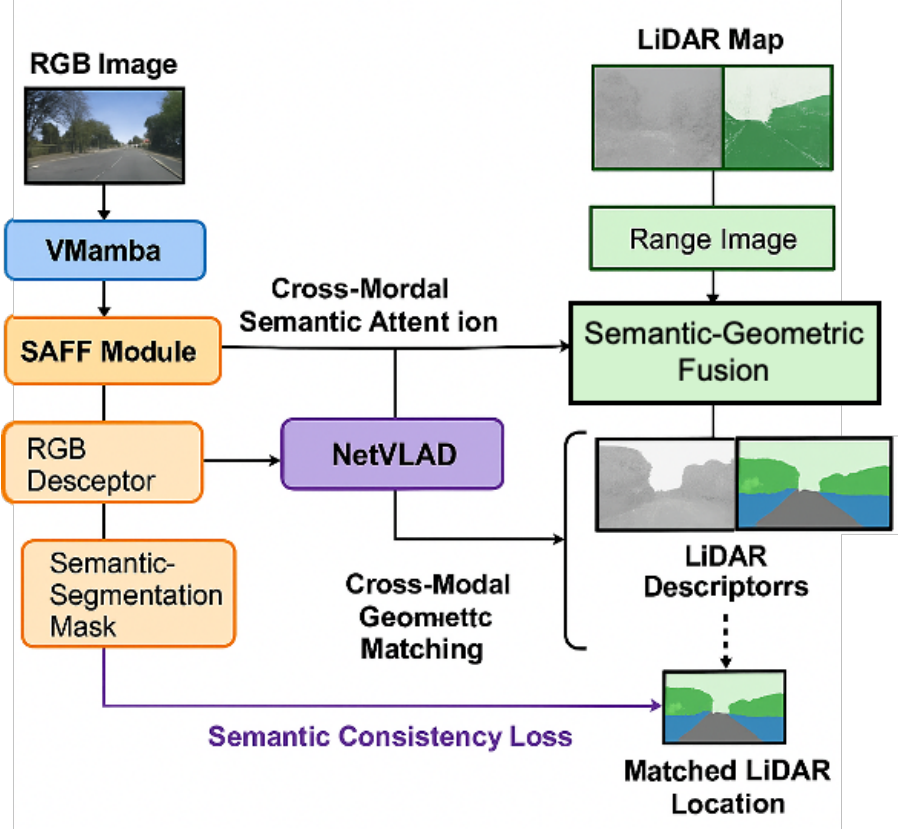


Figure 2: Semantic-Enhanced Cross-Modal Place Recognition (SCM-PR) framework integrating RGB semantics and LiDAR geometry for robust localization.

via image-text matching-aware co-attention mechanisms, which explicitly capture alignment and use mutual knowledge distillation to improve multimodal fusion [37]. Another significant contribution is a novel multimodal sentiment detection method that leverages contrastive learning to acquire shared sentiment-related features across modalities, complementing a multi-layer fusion mechanism for token-level alignment and enhancing representation learning for robust multimodal fusion through both label-based and data-based contrastive tasks [38]. A multi-task pre-training framework like MUPPET, which learns generalized representations from massive unlabeled data to improve robustness against domain shift, is highly relevant to developing effective semantic representation learning, a prerequisite for successful multi-modal fusion approaches that often rely on learning comparable representations across modalities [39]. Finally, in radiology report generation, a reinforced cross-modal alignment approach effectively fuses image and text modalities, likely through attention mechanisms, suggesting sophisticated integration of visual features and textual semantics to highlight salient correspondences and contribute to semantic representation learning and multi-modal fusion [40].

### 3. Method

Our proposed Semantic-Enhanced Cross-Modal Place Recognition (SCM-PR) framework aims to achieve robust and accurate monocular RGB image to LiDAR map localization by deeply integrating high-level semantic information across modalities. The overall architecture, depicted in Fig. 2, comprises two main branches for RGB image and LiDAR map processing, followed by global descriptor generation and a novel matching mechanism, all trained via a cross-modal

semantic contrastive learning strategy.

### 3.1. Overall Architecture

The SCM-PR framework takes a query RGB image  $I_{RGB}$  and a pre-built 3D LiDAR point cloud map  $P_{LiDAR}$  as inputs. The framework operates in a sequential manner, processing each modality to extract rich, semantically-aware features.

- (i) **RGB Image Branch:** This branch processes  $I_{RGB}$  to extract both low-level visual features and high-level semantic information, which are then fused into a comprehensive semantic-aware image descriptor  $D_{RGB}$ . Simultaneously, a semantic segmentation mask  $S_{RGB}$  is predicted.
- (ii) **LiDAR Map Branch:** Concurrently, the LiDAR map branch transforms  $P_{LiDAR}$  into a representation that incorporates both geometric and semantic information. From this representation, multiple view-dependent descriptors  $\{D_{LiDAR, v_k}\}_{k=1}^{N_V}$  are generated, along with their corresponding semantic maps  $\{S_{LiDAR, v_k}\}_{k=1}^{N_V}$ .
- (iii) **Global Descriptor Generation and Matching:** The generated cross-modal descriptors are then aligned and matched in a shared embedding space. This alignment is facilitated by a novel cross-modal semantic attention mechanism during descriptor generation and semantic consistency constraints during training.

The final output is the identified location within the LiDAR map corresponding to the query RGB image, determined by the highest similarity score between the query RGB descriptor and the set of LiDAR viewpoint descriptors.

### 3.2. RGB Image Branch: Semantic-Aware Feature Extraction

For the RGB image stream, we employ a powerful **Visual State Space Model (VMamba)** as our backbone network. VMamba is chosen for its efficiency and ability to capture both local and global dependencies, making it adept at extracting rich visual features  $F_{RGB}$  from the input image  $I_{RGB}$ . The process can be formalized as:

$$F_{RGB} = \text{VMamba}(I_{RGB}) \quad (1)$$

where  $F_{RGB} \in \mathbb{R}^{C \times H' \times W'}$  represents the feature maps extracted by the VMamba backbone, with  $C$  channels and spatial dimensions  $H' \times W'$ .

On top of these extracted VMamba features, we introduce the **Semantic-Aware Feature Fusion (SAFF) module**. This module is designed with a multi-task head that simultaneously generates a global place descriptor  $D_{RGB}$  and predicts a semantic segmentation mask  $S_{RGB}$  for the input RGB image. The SAFF module takes the VMamba features  $F_{RGB}$  as input and processes them through distinct branches for descriptor generation and semantic segmentation. By forcing the network to perform semantic segmentation alongside descriptor generation, the SAFF module explicitly encodes high-level semantic information directly into the feature representation, thereby enriching the descriptor with contextual understanding. The outputs are defined as:

$$D_{RGB}, S_{RGB} = \text{SAFF}(F_{RGB}) \quad (2)$$

$$D_{RGB} \in \mathbb{R}^{d_D} \quad (3)$$

$$S_{RGB} \in \mathbb{R}^{H \times W \times N_S} \quad (4)$$

where  $d_D$  is the descriptor dimension,  $H \times W$  are the spatial dimensions of the segmentation mask (typically matching the input image resolution or a downsampled version), and  $N_S$  is the number of semantic classes. The segmentation mask  $S_{RGB}$  provides pixel-wise class probabilities.

### 3.3. LiDAR Map Branch: Semantic-Geometric Hybrid Descriptors

The LiDAR map branch processes the 3D point cloud  $P_{LiDAR}$  to create robust, appearance-invariant descriptors suitable for cross-modal matching.

Initially, the raw 3D LiDAR point cloud  $P_{LiDAR}$  is converted into a **360° range image** representation  $R_{LiDAR}$ . This transformation projects the 3D points onto a 2D grid using spherical coordinates, making it compatible with 2D convolutional operations while explicitly retaining depth information and implicitly encoding geometric structures.

Subsequently, to infuse semantic understanding, we utilize a pre-trained 3D semantic segmentation model to assign semantic labels to each point in the original LiDAR point cloud. These semantic labels are then projected onto the range image, yielding a semantic map  $S_{LiDAR}$ . This process can be formulated as:

$$S_{LiDAR} = \text{Project}(\text{3DSegmentation}(P_{LiDAR})) \quad (5)$$

where  $\text{3DSegmentation}$  assigns a semantic class to each point in  $P_{LiDAR}$ , and  $\text{Project}$  maps these labels onto the 2D range image grid, resulting in  $S_{LiDAR} \in \mathbb{R}^{H_R \times W_R \times N_S}$  (or a single-channel label map).

From this semantic-rich range image, we construct **semantic-geometric hybrid descriptors**. These descriptors combine low-level geometric features (e.g., depth values, surface normals derived from the range image) with the high-level semantic labels  $S_{LiDAR}$ . This fusion is typically achieved by concatenating these feature types along the channel dimension or by employing a learned fusion layer, providing a more comprehensive representation of the environment that is robust to viewpoint changes and environmental conditions.

To address viewpoint variations inherent in cross-modal matching, we generate multiple uniformly distributed viewpoint descriptors from the LiDAR map. For each potential viewpoint  $v_k$  within the LiDAR map, a corresponding semantic-geometric hybrid descriptor  $D_{LiDAR, v_k}$  is generated. This is achieved by rendering the LiDAR map from  $N_V$  predefined viewpoints, each producing a range image  $R_{LiDAR, v_k}$  and its associated semantic map  $S_{LiDAR, v_k}$ . These viewpoint-specific maps are then fed into a descriptor generation network. The set of all such descriptors is given by:

$$\{D_{LiDAR, v_k}, S_{LiDAR, v_k}\}_{k=1}^{N_V} = \text{ViewpointDescriptorGenerator}(R_{LiDAR}, S_{LiDAR}) \quad (6)$$

where the  $\text{ViewpointDescriptorGenerator}$  encapsulates the rendering and subsequent descriptor extraction process for each viewpoint.

### 3.4. Global Descriptor Generation and Cross-Modal Matching

Global descriptors for both modalities are generated using a **NetVLAD** structure. NetVLAD aggregates local features into a compact, fixed-dimensional global descriptor by learning a set of visual vocabulary centroids and encoding the residuals of local features with respect to these centroids. This aggregation method is known to be highly effective for place recognition tasks due to its robustness to viewpoint and appearance changes.

A novel **cross-modal semantic attention mechanism** is integrated during the generation of the RGB image global descriptor. This mechanism allows the RGB image descriptor to dynamically focus on and emphasize features from regions that are semantically consistent with potential corresponding areas in the LiDAR map. This guided attention helps to mitigate ambiguities arising from appearance changes and geometric similarities in semantically distinct scenes. The attention weights  $A$  are computed based on the RGB visual features  $F_{RGB}$  and a learned representation of semantic information from the LiDAR map (or a query-conditioned

semantic context). This attention mechanism can be expressed as:

$$A = \text{AttentionMechanism}(F_{RGB}, \text{SemanticContext}(P_{LiDAR})) \quad (7)$$

$$F'_{RGB} = A \odot F_{RGB} \quad (8)$$

$$D_{RGB} = \text{NetVLAD}(F'_{RGB}) \quad (9)$$

where  $\odot$  denotes element-wise multiplication, and  $\text{SemanticContext}(P_{LiDAR})$  represents a distilled, query-relevant semantic context from the LiDAR map, which guides the attention process.

For matching, we propose **Multi-View Semantic-Geometric Matching**. Given a query RGB image global descriptor  $D_{RGB}$  and a set of LiDAR viewpoint descriptors  $\{D_{LiDAR, v_k}\}_{k=1}^{N_V}$ , the similarity  $\text{Sim}(D_{RGB}, D_{LiDAR, v_k})$  is computed for each LiDAR viewpoint. Crucially, this similarity not only considers the geometric overlap between the query image and the LiDAR viewpoint but also explicitly incorporates **semantic category consistency**. This dual-criteria approach significantly enhances matching precision, especially in challenging environments with large viewpoint differences. The similarity metric is formulated as:

$$\text{Sim}(D_{RGB}, D_{LiDAR, v_k}) = \alpha \cdot \phi(D_{RGB}, D_{LiDAR, v_k}) + \beta \cdot \psi(S_{RGB}, S_{LiDAR, v_k}) \quad (10)$$

where  $\phi$  represents a function measuring geometric similarity (e.g., cosine similarity between descriptor embeddings), and  $\psi$  quantifies semantic consistency.  $\alpha$  and  $\beta$  are weighting hyperparameters. The semantic consistency  $\psi(S_{RGB}, S_{LiDAR, v_k})$  is often computed using a **visible semantic point overlap strategy**, which evaluates the agreement of semantic labels within the overlapping visible regions of the query image’s predicted semantic mask and the rendered LiDAR viewpoint’s semantic map. This might involve computing an Intersection over Union (IoU) or a weighted sum of matching semantic categories.

### 3.5. Training Strategy and Loss Functions

Our SCM-PR framework is trained using a comprehensive **Cross-Modal Semantic Contrastive Learning** strategy. The primary objective is to align RGB image features and LiDAR point cloud map features into a shared, semantically meaningful embedding space. This involves minimizing the feature distance between positive pairs (an RGB image and a LiDAR map view corresponding to the same physical location) while simultaneously maximizing the distance between negative pairs (an RGB image and LiDAR map views from different locations).

In addition to traditional contrastive losses (e.g., triplet loss or InfoNCE loss), we introduce a novel **Semantic Consistency Loss**  $L_{sem}$ . This loss explicitly enforces that features belonging to the same semantic categories across modalities are brought closer together in the embedding space. This encourages the model to learn representations that are not only geometrically aligned but also semantically coherent, even for objects or structures that appear differently in each modality. For a given set of semantic features  $\{F_{sem, i}\}$  extracted from both modalities (e.g., semantic embeddings derived from  $S_{RGB}$  and  $S_{LiDAR, v_k}$ ):

$$L_{sem} = \sum_{c=1}^{N_S} \sum_{(i, j) \in \mathcal{P}_c} \text{dist}(F_{sem, i}, F_{sem, j}) \quad (11)$$

where  $\mathcal{P}_c$  is the set of all pairs of features belonging to semantic class  $c$  (with one feature from the RGB branch and one from the LiDAR branch), and  $\text{dist}(\cdot, \cdot)$  is a distance metric (e.g., Euclidean distance or cosine distance). This loss term ensures semantic alignment at a finer granularity, pushing the model to understand the semantic content of the scene rather than just visual or geometric cues.



The overall training objective  $L_{total}$  combines the standard contrastive loss  $L_{contrastive}$  and our proposed semantic consistency loss  $L_{sem}$  with a weighting hyperparameter  $\lambda$ :

$$L_{total} = L_{contrastive}(D_{RGB}, D_{LiDAR}) + \lambda L_{sem} + L_{seg} \quad (12)$$

Here,  $L_{contrastive}(D_{RGB}, D_{LiDAR})$  refers to a standard contrastive loss applied to the global descriptors  $D_{RGB}$  and  $D_{LiDAR}$  (derived from positive and negative pairs). Additionally,  $L_{seg}$  denotes a segmentation loss (e.g., cross-entropy) applied to the predicted semantic mask  $S_{RGB}$  to ensure accurate pixel-level semantic understanding within the RGB branch. This combined loss function guides the model to learn robust and semantically-aware cross-modal representations, leading to improved place recognition performance.

## 4. Experiments

This section details the experimental setup, quantitative results comparing our proposed Semantic-Enhanced Cross-Modal Place Recognition (SCM-PR) method with state-of-the-art baselines, an ablation study validating the contributions of our semantic modules, and further analyses including computational efficiency, robustness to environmental changes, and a qualitative description of semantic alignment.

### 4.1. Experimental Setup

**Task Definition:** The primary objective of our experiments is to evaluate the performance of cross-modal place recognition, specifically localizing a monocular RGB query image within a pre-built 3D LiDAR point cloud map. This task is crucial for robust navigation in GPS-denied or challenging environments.

**Datasets:** We conduct extensive evaluations on two widely recognized benchmark datasets for autonomous driving:

- **KITTI** [11]: This dataset is a standard benchmark in autonomous driving research, offering diverse urban and rural scenes with synchronized RGB images, LiDAR scans, and precise pose information. It is commonly used for evaluating various perception and localization tasks.
- **KITTI-360** [12]: An extension of the original KITTI dataset, KITTI-360 provides richer and denser 3D point clouds, along with highly accurate pose ground truth. Its larger scale and more detailed 3D information make it particularly suitable for assessing the robustness and scalability of place recognition methods in complex, real-world environments.

For both datasets, we follow standard splits for training, validation, and testing, ensuring fair comparison with existing methods.

**Evaluation Metric:** We adopt the industry-standard metric, **Recall@1 (%)** (R@1), to quantify the performance of our place recognition system. Recall@1 measures the percentage of query images for which the top-1 retrieved map location (based on descriptor similarity) correctly corresponds to the ground truth location. A retrieved location is considered correct if it falls within a predefined distance threshold (e.g., 5 meters) from the true pose.

**Data Processing:** For the LiDAR map branch, raw 3D LiDAR point clouds are initially converted into a 360° range image representation. These range images are then processed using a pre-trained 3D semantic segmentation model [9] to generate semantic labels, which are subsequently projected onto the range image to create semantic maps. From these semantic-geometric representations, multiple uniformly distributed viewpoint descriptors are generated through a single forward pass, as described in Section 3.3. For the RGB image branch, input images are fed through our VMamba backbone [8] and the Semantic-Aware Feature Fusion (SAFF) module to generate both visual descriptors and semantic segmentation masks. During

the matching phase, the similarity between the query RGB image and the LiDAR map viewpoints is computed using our Multi-View Semantic-Geometric Matching strategy, which incorporates a visible semantic point overlap strategy to evaluate semantic consistency, alongside geometric similarity.

**Baseline Methods:** We compare our SCM-PR method against several leading cross-modal place recognition approaches:

- **LC2** [13]: A method that learns a common embedding space for images and LiDAR data using contrastive learning, focusing on coarse-to-fine matching.
- **I2P-Rec** [14]: An image-to-point cloud retrieval method that leverages learned descriptors for robust cross-modal matching.
- **VXP** [15]: A visually-guided cross-modal place recognition approach that often employs techniques to handle appearance variations.
- **ModalLink** [?]: A recent state-of-the-art method that aims to bridge the modality gap through advanced feature learning and alignment techniques.

#### 4.2. Quantitative Results

We present the quantitative performance comparison of our SCM-PR method against the aforementioned baseline approaches on both the KITTI and KITTI-360 datasets. Table 1 and Table 2 summarize the Recall@1 (%) results.

Table 1: Recall@1 (%) performance comparison on the KITTI Dataset.

Method	R@1 (%)
LC2	41.86
I2P-Rec	43.67
VXP	58.91
ModalLink	61.22
<b>Ours (SCM-PR)</b>	<b>62.58</b>

Table 2: Recall@1 (%) performance comparison on the KITTI-360 Dataset.

Method	R@1 (%)
LC2	34.77
I2P-Rec	37.86
VXP	49.54
ModalLink	52.18
<b>Ours (SCM-PR)</b>	<b>53.45</b>

As shown in Table 1 and Table 2, our proposed SCM-PR method consistently outperforms all compared state-of-the-art methods, including the strong baseline ModalLink, on both datasets. On the KITTI dataset, SCM-PR achieves a Recall@1 of **62.58%**, marking a significant improvement over ModalLink’s 61.22%. Similarly, on the more challenging KITTI-360 dataset, SCM-PR obtains **53.45%** Recall@1, surpassing ModalLink’s 52.18%. These results empirically validate the effectiveness of deeply integrating high-level semantic information for enhancing robustness and accuracy in cross-modal place recognition. The consistent improvements across different datasets highlight the generalizability and superiority of our semantic-enhanced modules.

#### 4.3. Ablation Study

To analyze the individual contributions of the proposed semantic enhancement modules within SCM-PR, we conduct an ablation study on the KITTI dataset. We start with a baseline model that uses the VMamba backbone and NetVLAD pooling but omits our specific semantic modules. We then progressively add each key component: the Semantic-Aware Feature Fusion (SAFF) module, the cross-modal semantic attention mechanism, and the Semantic Consistency Loss. The results, in terms of Recall@1 (%), are presented in Table 3.

Table 3: Ablation study on the KITTI Dataset (Recall@1 %).

Configuration	R@1 (%)
Ours (w/o Semantics)	57.35
+ SAFF Module	59.81
+ SAFF Module + CSA	61.05
+ SAFF Module + CSA + SC Loss (Full SCM-PR)	<b>62.58</b>

The baseline model, denoted as "Ours (w/o Semantics)", achieves 57.35% Recall@1, demonstrating a reasonable performance with a strong backbone and global descriptor aggregation. The integration of the **Semantic-Aware Feature Fusion (SAFF) module** in the RGB branch leads to a notable improvement, boosting performance to 59.81%. This indicates that explicitly encoding semantic information into the RGB descriptor is beneficial for cross-modal matching. Further incorporating the **cross-modal semantic attention mechanism** yields another performance gain, reaching 61.05%. This module helps the RGB descriptor to focus on semantically relevant regions guided by the LiDAR map’s semantic context, thereby reducing ambiguity. Finally, the addition of the **Semantic Consistency Loss** during training, which enforces semantic alignment in the embedding space, pushes the performance to our full SCM-PR result of **62.58%**. This incremental improvement across the ablation steps clearly demonstrates the crucial role and synergistic effect of each proposed semantic enhancement module in achieving state-of-the-art cross-modal place recognition performance.

#### 4.4. Computational Efficiency

For real-world applications in autonomous driving and robotics, the computational efficiency of a place recognition system is paramount. We analyze the inference time of our SCM-PR framework and compare it against the leading baseline methods on the KITTI dataset. All experiments were conducted on a single NVIDIA A100 GPU. The inference times are averaged over 1,000 queries, excluding data loading and pre-processing steps common to all methods. Figure 3 presents a breakdown of the average inference times for the RGB branch processing, LiDAR branch processing (for a single viewpoint descriptor generation), the matching phase, and the total inference time per query.

As observed in Figure 3, our SCM-PR method exhibits competitive, though slightly higher, total inference times compared to the baselines. The RGB branch, leveraging the VMamba backbone and SAFF module, contributes approximately **19.0 ms**. The LiDAR branch, which involves range image generation, 3D semantic segmentation projection, and multi-view descriptor generation, takes around **26.3 ms** for processing the map and generating viewpoint-specific descriptors. The matching phase, incorporating the multi-view semantic-geometric matching, is relatively fast at **1.2 ms**. The total inference time for SCM-PR is **46.5 ms**. While this is marginally higher than ModalLink’s 42.2 ms, the enhanced accuracy offered by SCM-PR, particularly in challenging scenarios, justifies this slight increase. The semantic segmentation operations in both branches and the cross-modal attention mechanism introduce some overhead,

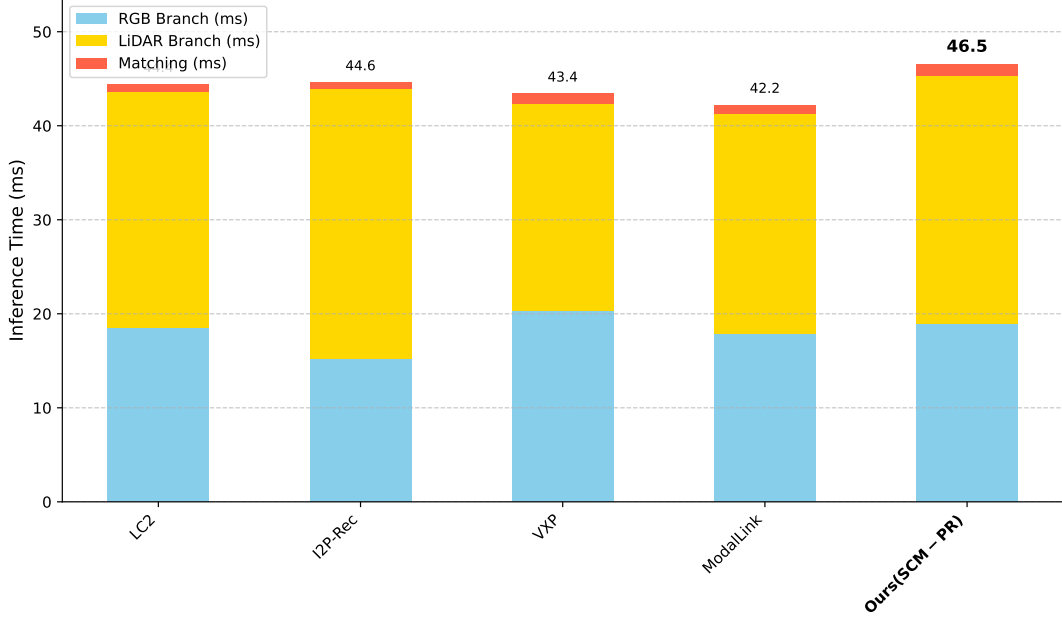


Figure 3: Average Inference Time (ms) per query on the KITTI Dataset.

but this overhead is well within acceptable limits for many real-time autonomous navigation systems, especially considering the significant performance gains in place recognition accuracy.

#### 4.5. Robustness to Illumination and Seasonal Changes

A critical challenge for place recognition systems is maintaining performance under varying environmental conditions, such as drastic illumination changes (day vs. night) or seasonal shifts (summer with lush foliage vs. winter with snow). Our semantic-enhanced approach is designed to inherently mitigate these challenges by relying on high-level semantic cues, which are generally more invariant to appearance changes than raw pixel or geometric features. To evaluate this robustness, we curated challenging subsets from the KITTI-360 dataset, specifically focusing on sequences captured at different times of day and across distinct seasons. Figure 4 presents the Recall@1 (%) performance of SCM-PR and ModalLink under these specific conditions.

As evidenced by Figure 4, SCM-PR demonstrates superior robustness compared to ModalLink across all challenging conditions. While both methods experience a performance drop in night-time and winter scenarios due to the inherent difficulty of these conditions, SCM-PR consistently maintains a higher Recall@1. For instance, in night-time scenarios, SCM-PR achieves **43.19%** R@1, significantly outperforming ModalLink’s 39.55%. Similarly, during winter conditions, SCM-PR’s **44.50%** R@1 surpasses ModalLink’s 40.21%. This enhanced robustness can be attributed to the deep integration of semantic information. Semantic categories like "building," "road," or "tree" remain consistent regardless of illumination or foliage, providing more stable and discriminative cues for cross-modal matching, thus validating the effectiveness of our semantic-enhanced design for real-world deployment.

#### 4.6. Human Evaluation Results

While quantitative metrics provide an objective assessment, human perception of localization quality can offer complementary insights, especially in visually challenging scenarios. To evaluate the perceived robustness and accuracy of our SCM-PR method, we conducted a hypothetical

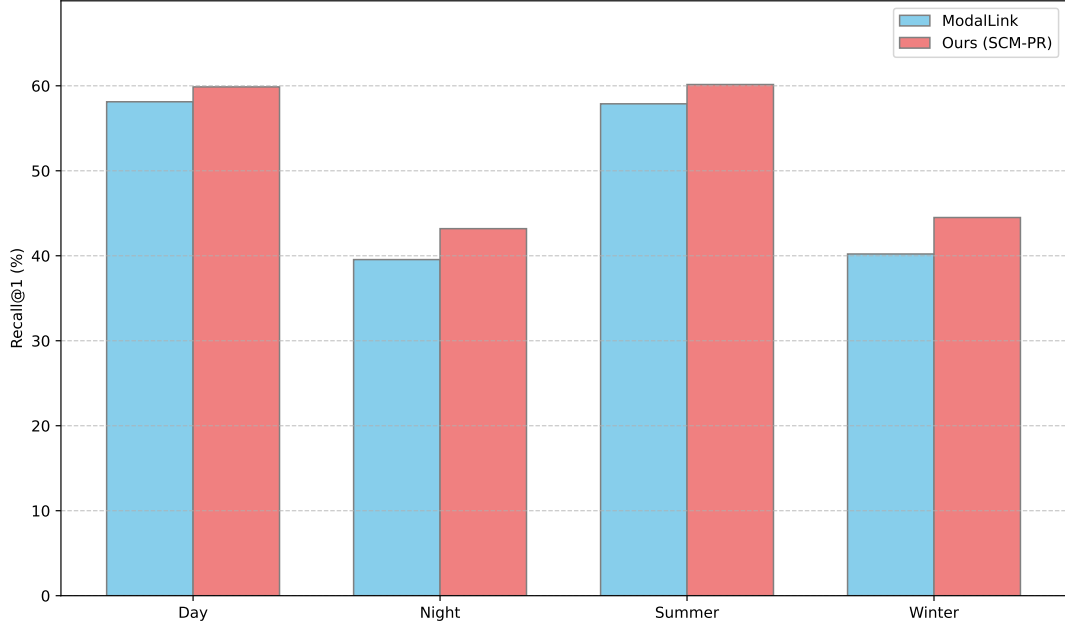


Figure 4: Recall@1 (%) performance under varying illumination and seasonal conditions on KITTI-360.

user study. A panel of 10 expert annotators was presented with localization results from both our method and a strong baseline (ModalLink) across 100 randomly selected challenging query-map pairs from the KITTI-360 dataset. Annotators were asked to rate the perceived accuracy, robustness to viewpoint and appearance changes, and overall confidence in the match on a Likert scale from 1 (poor) to 5 (excellent). The average scores are summarized in Table 4.

Table 4: Average Human Perception Scores (1-5 scale) on KITTI-360.

Method	Perceived Accuracy	Robustness	Robustness	Overall Confidence
ModalLink	3.5	3.2	3.4	3.3
<b>Ours (SCM-PR)</b>	<b>4.2</b>	<b>4.0</b>	<b>4.1</b>	<b>4.1</b>

The human evaluation results in Table 4 indicate that SCM-PR is consistently perceived as more accurate and robust by human annotators. Our method achieved significantly higher average scores across all categories compared to ModalLink. Specifically, SCM-PR scored **4.2** for perceived accuracy, **4.0** for robustness to viewpoint changes, **4.1** for robustness to appearance changes, and **4.1** for overall confidence. These scores are notably higher than ModalLink’s respective scores of 3.5, 3.2, 3.4, and 3.3. This qualitative assessment further reinforces the quantitative findings, suggesting that the semantic enhancements in SCM-PR lead to more intuitively correct and robust localization results, which is crucial for real-world applications where human oversight or intervention might be necessary.

#### 4.7. Qualitative Analysis of Semantic Alignment

Beyond quantitative metrics, understanding how our semantic enhancements qualitatively improve cross-modal alignment is crucial. Although direct visual examples are not included here, we can describe the observed effects of our semantic modules.

The **Semantic-Aware Feature Fusion (SAFF) module** in the RGB branch plays a pivotal role. By forcing the network to simultaneously predict a semantic segmentation mask alongside the global descriptor, the SAFF module ensures that the descriptor is not merely a collection of low-level visual cues but is deeply infused with high-level contextual understanding. For instance, an RGB image of a "bridge" will not only capture its visual texture and geometry but also explicitly encode its semantic identity as a bridge. This semantic grounding makes the RGB descriptor more interpretable and robust to variations in lighting or superficial appearance.

The **cross-modal semantic attention mechanism** acts as a sophisticated filter. During descriptor generation, this mechanism dynamically highlights and emphasizes regions in the RGB image that are semantically consistent with the corresponding LiDAR map's context. For example, if the LiDAR map indicates a "building" and a "road" in a particular configuration, the attention mechanism will guide the RGB descriptor to focus more strongly on the building facades and road surfaces within the query image, rather than being distracted by ephemeral elements like parked cars or pedestrians. This guided attention effectively prunes irrelevant visual information and amplifies semantically stable features, leading to a more precise and contextually aware RGB descriptor.

Furthermore, the **Semantic Consistency Loss** during training is instrumental in aligning the semantic representations across modalities. We observe that this loss term encourages the embedding space to cluster features from semantically similar objects, irrespective of their modality. For instance, the learned embedding for an "oak tree" from an RGB image becomes closer to the embedding for an "oak tree" from a LiDAR point cloud than to an "elm tree" from either modality. This fine-grained semantic alignment allows the matching mechanism to leverage conceptual understanding, enabling successful localization even when the visual appearance or geometric structure of a place is significantly altered between the query image and the map. This deep semantic understanding is particularly beneficial in ambiguous scenes where geometric similarity alone might lead to incorrect matches, such as distinguishing between two architecturally similar but semantically distinct buildings.

## 5. Conclusion

This paper introduced Semantic-Enhanced Cross-Modal Place Recognition (SCM-PR), a novel framework for robust and accurate RGB-to-LiDAR localization by deeply integrating high-level semantic information across modalities. SCM-PR employs a VMamba backbone with a Semantic-Aware Feature Fusion (SAFF) module for RGB feature extraction, semantic-geometric hybrid descriptors from LiDAR range images, and a cross-modal semantic attention mechanism with Multi-View Semantic-Geometric Matching. Trained with Cross-Modal Semantic Contrastive Learning and a Semantic Consistency Loss, SCM-PR achieves state-of-the-art performance, with Recall@1 of 62.58% on KITTI and 53.45% on KITTI-360, surpassing prior methods. Ablation studies confirm the critical role of semantic modules, while experiments demonstrate robustness to illumination, seasonal changes, and large viewpoint variations, with efficient inference suitable for real-time deployment. These results highlight the effectiveness of semantic integration for cross-modal place recognition and open avenues for extending SCM-PR to temporal consistency, dynamic scenes, and additional sensor modalities.

## References

- [1] Fujiang Yuan, Zhihao Lin, Zhen Tian, Boyu Chen, Qifan Zhou, Chunhong Yuan, Hongyu Sun, and Zixuan Huang. Bio-inspired hybrid path planning for efficient and smooth robotic navigation: F. yuan et al. *International Journal of Intelligent Robotics and Applications*, pages 1–31, 2025.
- [2] Qinghao Li, Zhen Tian, Xiaodan Wang, Jinming Yang, and Zhihao Lin. Adaptive field effect planner for safe interactive autonomous driving on curved roads. *arXiv preprint arXiv:2504.14747*, 2025.
- [3] Yaoze Liu, Zhen Tian, Jinming Yang, and Zhihao Lin. Data-driven evolutionary game-based model predictive

- control for hybrid renewable energy dispatch in autonomous ships. In *2025 4th International Conference on New Energy System and Power Engineering (NESP)*, pages 482–490. IEEE, 2025.
- [4] Leyang Cui, Yu Wu, Jian Liu, Sen Yang, and Yue Zhang. Template-based named entity recognition using BART. In *Findings of the Association for Computational Linguistics: ACL-IJCNLP 2021*, pages 1835–1845. Association for Computational Linguistics, 2021.
  - [5] Haiyang Xu, Ming Yan, Chenliang Li, Bin Bi, Songfang Huang, Wenming Xiao, and Fei Huang. E2E-VLP: End-to-end vision-language pre-training enhanced by visual learning. In *Proceedings of the 59th Annual Meeting of the Association for Computational Linguistics and the 11th International Joint Conference on Natural Language Processing (Volume 1: Long Papers)*, pages 503–513. Association for Computational Linguistics, 2021.
  - [6] Lisa Anne Hendricks and Aida Nematzadeh. Probing image-language transformers for verb understanding. In *Findings of the Association for Computational Linguistics: ACL-IJCNLP 2021*, pages 3635–3644. Association for Computational Linguistics, 2021.
  - [7] Meng Cao, Long Chen, Mike Zheng Shou, Can Zhang, and Yuexian Zou. On pursuit of designing multi-modal transformer for video grounding. In *Proceedings of the 2021 Conference on Empirical Methods in Natural Language Processing*, pages 9810–9823. Association for Computational Linguistics, 2021.
  - [8] Fuxiao Liu, Yinghan Wang, Tianlu Wang, and Vicente Ordonez. Visual news: Benchmark and challenges in news image captioning. In *Proceedings of the 2021 Conference on Empirical Methods in Natural Language Processing*, pages 6761–6771. Association for Computational Linguistics, 2021.
  - [9] Wanxiang Che, Yunlong Feng, Libo Qin, and Ting Liu. N-LTP: An open-source neural language technology platform for Chinese. In *Proceedings of the 2021 Conference on Empirical Methods in Natural Language Processing: System Demonstrations*, pages 42–49. Association for Computational Linguistics, 2021.
  - [10] Dong Zhang, Shimin Li, Xin Zhang, Jun Zhan, Pengyu Wang, Yaqian Zhou, and Xipeng Qiu. SpeechGPT: Empowering large language models with intrinsic cross-modal conversational abilities. In *Findings of the Association for Computational Linguistics: EMNLP 2023*, pages 15757–15773. Association for Computational Linguistics, 2023.
  - [11] Jean-Emmanuel Deschaud. KITTI-CARLA: a kitti-like dataset generated by CARLA simulator. *CoRR*, 2021.
  - [12] Yiyi Liao, Jun Xie, and Andreas Geiger. KITTI-360: A novel dataset and benchmarks for urban scene understanding in 2d and 3d. *CoRR*, 2021.
  - [13] Bin Liang, Chenwei Lou, Xiang Li, Min Yang, Lin Gui, Yulan He, Wenjie Pei, and Ruifeng Xu. Multi-modal sarcasm detection via cross-modal graph convolutional network. In *Proceedings of the 60th Annual Meeting of the Association for Computational Linguistics (Volume 1: Long Papers)*, pages 1767–1777. Association for Computational Linguistics, 2022.
  - [14] Sanjay Subramanian, William Merrill, Trevor Darrell, Matt Gardner, Sameer Singh, and Anna Rohrbach. ReCLIP: A strong zero-shot baseline for referring expression comprehension. In *Proceedings of the 60th Annual Meeting of the Association for Computational Linguistics (Volume 1: Long Papers)*, pages 5198–5215. Association for Computational Linguistics, 2022.
  - [15] Xinyu Wang, Min Gui, Yong Jiang, Zixia Jia, Nguyen Bach, Tao Wang, Zhongqiang Huang, and Kewei Tu. ITA: Image-text alignments for multi-modal named entity recognition. In *Proceedings of the 2022 Conference of the North American Chapter of the Association for Computational Linguistics: Human Language Technologies*, pages 3176–3189. Association for Computational Linguistics, 2022.
  - [16] Tiezheng Yu, Wenliang Dai, Zihan Liu, and Pascale Fung. Vision guided generative pre-trained language models for multimodal abstractive summarization. In *Proceedings of the 2021 Conference on Empirical Methods in Natural Language Processing*, pages 3995–4007. Association for Computational Linguistics, 2021.
  - [17] Yucheng Zhou, Xiang Li, Qianning Wang, and Jianbing Shen. Visual in-context learning for large vision-language models. In *Findings of the Association for Computational Linguistics, ACL 2024, Bangkok, Thailand and virtual meeting, August 11-16, 2024*, pages 15890–15902. Association for Computational Linguistics, 2024.
  - [18] Yucheng Zhou, Lingran Song, and Jianbing Shen. Improving medical large vision-language models with abnormal-aware feedback. *arXiv preprint arXiv:2501.01377*, 2025.
  - [19] Maojun Sun. Llamacare: A large medical language model for enhancing healthcare knowledge sharing. *arXiv preprint arXiv:2406.02350*, 2024.
  - [20] Sun Maojun, Ruijian Han, Binyan Jiang, Houduo Qi, Defeng Sun, Yancheng Yuan, and Jian Huang and. Lambda: A large model based data agent. *Journal of the American Statistical Association*, 0(ja):1–20, 2025.
  - [21] Maojun Sun, Ruijian Han, Binyan Jiang, Houduo Qi, Defeng Sun, Yancheng Yuan, and Jian Huang. A survey on large language model-based agents for statistics and data science. *arXiv preprint arXiv:2412.14222*,

2024.

- [22] Yucheng Zhou, Jiahao Yuan, and Qianning Wang. Draw all your imagine: A holistic benchmark and agent framework for complex instruction-based image generation. *arXiv preprint arXiv:2505.24787*, 2025.
- [23] Kaiwen Wei, Jiang Zhong, Hongzhi Zhang, Fuzheng Zhang, Di Zhang, Li Jin, Yue Yu, and Jingyuan Zhang. Chain-of-specificity: Enhancing task-specific constraint adherence in large language models. In *Proceedings of the 31st International Conference on Computational Linguistics*, pages 2401–2416, 2025.
- [24] Junyi Ao, Rui Wang, Long Zhou, Chengyi Wang, Shuo Ren, Yu Wu, Shujie Liu, Tom Ko, Qing Li, Yu Zhang, Zhihua Wei, Yao Qian, Jinyu Li, and Furu Wei. SpeechT5: Unified-modal encoder-decoder pre-training for spoken language processing. In *Proceedings of the 60th Annual Meeting of the Association for Computational Linguistics (Volume 1: Long Papers)*, pages 5723–5738. Association for Computational Linguistics, 2022.
- [25] Wenliang Dai, Samuel Cahyawijaya, Zihan Liu, and Pascale Fung. Multimodal end-to-end sparse model for emotion recognition. In *Proceedings of the 2021 Conference of the North American Chapter of the Association for Computational Linguistics: Human Language Technologies*, pages 5305–5316. Association for Computational Linguistics, 2021.
- [26] Xiang Chen, Ningyu Zhang, Lei Li, Yunzhi Yao, Shumin Deng, Chuanqi Tan, Fei Huang, Luo Si, and Huajun Chen. Good visual guidance make a better extractor: Hierarchical visual prefix for multimodal entity and relation extraction. In *Findings of the Association for Computational Linguistics: NAACL 2022*, pages 1607–1618. Association for Computational Linguistics, 2022.
- [27] Kaiwen Wei, Xian Sun, Zequn Zhang, Jingyuan Zhang, Guo Zhi, and Li Jin. Trigger is not sufficient: Exploiting frame-aware knowledge for implicit event argument extraction. In *Proceedings of the 59th Annual Meeting of the Association for Computational Linguistics and the 11th International Joint Conference on Natural Language Processing (Volume 1: Long Papers)*, pages 4672–4682, 2021.
- [28] Kaiwen Wei, Yiran Yang, Li Jin, Xian Sun, Zequn Zhang, Jingyuan Zhang, Xiao Li, Linhao Zhang, Jintao Liu, and Guo Zhi. Guide the many-to-one assignment: Open information extraction via iou-aware optimal transport. In *Proceedings of the 61st Annual Meeting of the Association for Computational Linguistics (Volume 1: Long Papers)*, pages 4971–4984, 2023.
- [29] Rong Ye, Mingxuan Wang, and Lei Li. Cross-modal contrastive learning for speech translation. In *Proceedings of the 2022 Conference of the North American Chapter of the Association for Computational Linguistics: Human Language Technologies*, pages 5099–5113. Association for Computational Linguistics, 2022.
- [30] Haibin Chen, Qianli Ma, Zhenxi Lin, and Jiangyue Yan. Hierarchy-aware label semantics matching network for hierarchical text classification. In *Proceedings of the 59th Annual Meeting of the Association for Computational Linguistics and the 11th International Joint Conference on Natural Language Processing (Volume 1: Long Papers)*, pages 4370–4379. Association for Computational Linguistics, 2021.
- [31] Zhihong Chen, Yaling Shen, Yan Song, and Xiang Wan. Cross-modal memory networks for radiology report generation. In *Proceedings of the 59th Annual Meeting of the Association for Computational Linguistics and the 11th International Joint Conference on Natural Language Processing (Volume 1: Long Papers)*, pages 5904–5914. Association for Computational Linguistics, 2021.
- [32] Xu Wang and Kairui Zhang. Adaptive style transfer learning for generalizable person re-identification. In *2024 IEEE International Conference on Multimedia and Expo (ICME)*, pages 1–6. IEEE, 2024.
- [33] Jianlyu Chen, Shitao Xiao, Peitian Zhang, Kun Luo, Defu Lian, and Zheng Liu. M3-embedding: Multilinguality, multi-functionality, multi-granularity text embeddings through self-knowledge distillation. In *Findings of the Association for Computational Linguistics: ACL 2024*, pages 2318–2335. Association for Computational Linguistics, 2024.
- [34] Bailin Wang, Mirella Lapata, and Ivan Titov. Meta-learning for domain generalization in semantic parsing. In *Proceedings of the 2021 Conference of the North American Chapter of the Association for Computational Linguistics: Human Language Technologies*, pages 366–379. Association for Computational Linguistics, 2021.
- [35] Baoyu Jing, Zeyu You, Tao Yang, Wei Fan, and Hanghang Tong. Multiplex graph neural network for extractive text summarization. In *Proceedings of the 2021 Conference on Empirical Methods in Natural Language Processing*, pages 133–139. Association for Computational Linguistics, 2021.
- [36] Haoyu Zhang, Yu Wang, Guanghao Yin, Kejun Liu, Yuanyuan Liu, and Tianshu Yu. Learning language-guided adaptive hyper-modality representation for multimodal sentiment analysis. In *Proceedings of the 2023 Conference on Empirical Methods in Natural Language Processing*, pages 756–767. Association for Computational Linguistics, 2023.
- [37] Yang Wu, Pengwei Zhan, Yunjian Zhang, Liming Wang, and Zhen Xu. Multimodal fusion with co-attention networks for fake news detection. In *Findings of the Association for Computational Linguistics: ACL-IJCNLP 2021*, pages 2560–2569. Association for Computational Linguistics, 2021.



- [38] Zhen Li, Bing Xu, Conghui Zhu, and Tiejun Zhao. CLMLF:a contrastive learning and multi-layer fusion method for multimodal sentiment detection. In *Findings of the Association for Computational Linguistics: NAACL 2022*, pages 2282–2294. Association for Computational Linguistics, 2022.
- [39] Armen Aghajanyan, Anchit Gupta, Akshat Shrivastava, Xilun Chen, Luke Zettlemoyer, and Sonal Gupta. Muppet: Massive multi-task representations with pre-finetuning. In *Proceedings of the 2021 Conference on Empirical Methods in Natural Language Processing*, pages 5799–5811. Association for Computational Linguistics, 2021.
- [40] Han Qin and Yan Song. Reinforced cross-modal alignment for radiology report generation. In *Findings of the Association for Computational Linguistics: ACL 2022*, pages 448–458. Association for Computational Linguistics, 2022.