

# EMBODIED NAVIGATION FOUNDATION MODEL

Jiazhao Zhang<sup>1,2,\*</sup> Anqi Li<sup>1,2,\*</sup> Yunpeng Qi<sup>3,4,\*</sup> Minghan Li<sup>2,\*</sup> Jiahang Liu<sup>2</sup>  
 Shaoan Wang<sup>1</sup> Haoran Liu<sup>1,2</sup> Gengze Zhou<sup>5</sup> Yuze Wu<sup>6</sup> Xingxing Li<sup>6</sup> Yuxin Fan<sup>6</sup>  
 Wenjun Li<sup>6</sup> Zhibo Chen<sup>3</sup> Fei Gao<sup>6,7</sup> Qi Wu<sup>5</sup> Zhizheng Zhang<sup>2,4,†</sup> He Wang<sup>1,2,4,†</sup>

<sup>1</sup>Peking University <sup>2</sup>Galbot <sup>3</sup>USTC <sup>4</sup>BAAI

<sup>5</sup>University of Adelaide <sup>6</sup>Zhejiang University <sup>7</sup>Differential Robotics

Project Page: <https://pku-epic.github.io/NavFoM-Web/>

## ABSTRACT

Navigation is a fundamental capability in embodied AI, representing the intelligence required to perceive and interact within physical environments. To achieve such intelligence, recent advanced works leverage Vision-Language Models (VLMs), which demonstrate strong generalizability and possess a well-suited formulation for navigation. However, these approaches remain largely confined to narrow task settings and embodiment-specific architectures. In this work, we introduce a cross-embodiment and cross-task Navigation Foundation Model (NavFoM), trained on eight million navigation samples that encompass quadrupeds, drones, wheeled robots, and vehicles, and spanning diverse tasks such as vision-and-language navigation, object searching, target tracking, and autonomous driving. NavFoM employs a unified architecture that processes multimodal navigation inputs from varying camera configurations and navigation horizons. To accommodate diverse camera setups and temporal horizons, NavFoM incorporates identifier tokens that embed camera view information of embodiments and the temporal context of tasks. Furthermore, to meet the demands of real-world deployment, NavFoM controls all observation tokens using a dynamically adjusted sampling strategy under a limited token length budget. Extensive evaluations on seven public benchmarks demonstrate that our model achieves state-of-the-art or highly competitive performance across different navigation tasks and embodiments without requiring task-specific fine-tuning. Additional real-world experiments further confirm the strong generalizability and practical applicability of our approach.

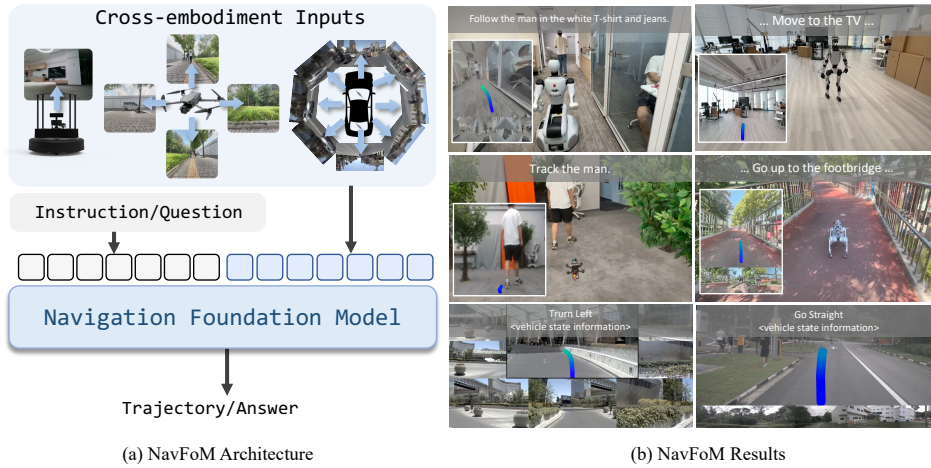


Figure 1: We provide an illustration of architecture (left) alongside real-world experiment results (right). The results include cross-task and cross-embodiment performance of our method.

\* Joint First Author † Corresponding Author

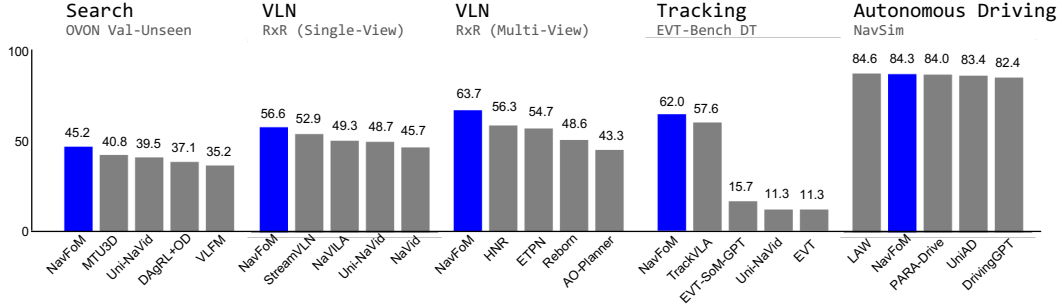


Figure 2: Benchmark performance of NavFoM, we compare NavFoM with SOTA baselines on each benchmarks. See Sec. 4 for more details.

## 1 INTRODUCTION

For both embodied agents and humans, navigation serves as a foundational capability that enables them to move intelligently within physical environments to accomplish specified tasks (Shah et al., 2023a; Bar et al., 2025; Zhang et al., 2024b). Achieving robust navigation requires a deep understanding of environmental context and task instructions, typically presented through visual and linguistic observations, which are reminiscent of Visual Language Models (VLMs). However, VLMs (Liu et al., 2023a; Yang et al., 2024a; Guo et al., 2025) have recently demonstrated remarkable zero-shot generalization in tasks such as retrieval, classification, and captioning from large-scale open-world data, without reliance on domain-specific fine-tuning. In contrast, embodied navigation (Savva et al., 2019a; Deitke et al., 2022) remains tied to narrow task domains, embodiment-specific architectures, and restricted instruction formats.

In pursuit of generalist navigation, the community has witnessed growing interest (Zhang et al., 2024a; Cheng et al., 2025; Shah et al., 2023a; Long et al., 2024), yet progress has been hindered by the constrained design and limited domain applicability of prior research. In cross-task navigation, previous methods (Zhang et al., 2025a; Yin et al., 2025; Zhu et al., 2025) typically assume a consistent camera configuration for the robot and unify various tasks such as vision-and-language navigation, object searching, and target tracking. For cross-embodiment navigation, current approaches (Eftekhari et al., 2024; Hirose et al., 2023) implicitly learn priors about the physical shape of the embodiment but are often restricted to specific navigation tasks. The existing divergence between navigation tasks and embodiments highlights the absence of a foundational navigation model capable of handling different tasks across diverse embodiments.

In this work, we toward building a cross-task and cross-embodiment embodied navigation foundation model, NavFoM, trained on eight million navigation samples spanning diverse embodiments and tasks. Inspired by humans’ ability to accomplish a wide range of navigation tasks primarily through visual sensory input and the recent success of vision-only navigation methods (Shah et al., 2023a; Zeng et al.), we formulate the generalist navigation task as processing egocentric videos (captured by one or more cameras mounted on the robot) alongside language instructions, and predicting subsequent trajectories to fulfill those instructions. This formulation is compatible with most existing navigation task settings (Contributors, 2023; Wang et al., 2024a).

To align generalizable embodiments across diverse camera configurations, we introduce temporal-viewpoint indicator tokens (TVI tokens) to identify both the viewpoint of camera setups and the temporal information of the navigation horizon. By dynamically adjusting these TVI tokens, our method enables co-tuning across different camera setups and supports joint training with both image-QA and video-QA samples (Shen et al., 2024; Li et al., 2023). Furthermore, to address the constraints of practical deployment such as hardware memory cost and inference speed, we propose a token Budget-Aware Temporal Sampling (BATS) strategy, which dynamically samples navigation history tokens based on a forgetting curve constrained by a token budget. This token sampling approach balances performance and inference speed, enhancing the practicality of our method for real-world deployment.

We collected a comprehensive and diverse navigation dataset comprising 8.02 million samples, sourced from public navigation datasets (Savva et al., 2019a; Wang et al., 2025c; Contributors, 2023; Wang et al., 2024a) and pseudo web-video navigation data (Li et al., 2025a). The dataset includes cross-embodiment trajectories from quadruped robots, drones, wheeled robots, and cars, covering a wide range of tasks such as vision-and-language navigation, object searching, target tracking, and autonomous driving. These navigation samples feature diverse instructions and scenarios that require multiple skills, enabling NavFoM to acquire generalized navigation capabilities. Additionally, we gathered 4.76 million open-world knowledge samples (Shen et al., 2024; Li et al., 2023) derived from both image-based and video-based question-answering tasks. Following the approach of (Zhang et al., 2024a), we co-tune the navigation data together with image and video QA data in an end-to-end manner, facilitating large-scale and comprehensive training of NavFoM.

Our experiments demonstrate that NavFoM achieves substantial advancements in generalist navigation. Without task-specific fine-tuning, NavFoM attains state-of-the-art or competitive performance across diverse public benchmarks for a variety of embodiments. On VLN-CE RxR (Ku et al., 2020), NavFoM improves performance in multi-camera settings (from 56.3% to 64.4% SR) and in single-camera settings (from 51.8% to 57.4% SR) compared to prior baselines. On HM3D-OVON (Yokoyama et al., 2024b), our method achieves 45.2% SR in a zero-shot setting, outperforming the previous fine-tuned SOTA method (43.6% SR). Similarly strong results are observed across various benchmarks in object searching, tracking, and autonomous driving. We further validate NavFoM through real-world experiments on multiple robotic platforms, including humanoid robots, quadrupeds, drones, and wheeled robots. These results underscore its strong generalizability and highlight promising progress toward generalist navigation.

## 2 RELATED WORKS

**Large models for Navigation.** Integrating Large Models (LLMs and VLMs) into robotic navigation has shifted the field from traditional learning-based methods toward leveraging pre-trained knowledge for open-world understanding and strong generalization capability. One straightforward approach (Zhou et al., 2023; Shah et al., 2022; Qiao et al., 2023) is to use off-the-shelf LLMs in a zero-shot manner. These works emphasize interpretability via chain-of-thought mechanisms (Pan et al., 2023; Long et al., 2023; Lin et al., 2025) and structured reasoning frameworks (Chen et al., 2024b; Qiao et al., 2025). However, abstracting dense visual information into text results in sparse environmental observations and is limited to static environments. Another pathway (Cheng et al., 2025; Zhang et al., 2024a; 2025a; Wei et al., 2025; Wang et al., 2025c) involves end-to-end fine-tuning of video-based or image-based (Zhou et al., 2025; Zheng et al., 2024; Zhang et al., 2025c) vision-language models with navigation data to enable VLMs to master navigation capabilities. However, existing methods mostly focus on isomorphic embodiments, overlooking the potential training synergy between different embodiments and tasks. In this work, we make an initial effort to extend the navigation policy to a broader domain of cross-embodiment and cross-task navigation.

**Cross-embodiments Navigation.** The development of navigation models that generalize across diverse embodiments—varying in shape, size, and sensor configurations—remains a significant challenge in embodied AI. Recent efforts (Shah et al., 2023a;b; Yang et al., 2024b; Wang et al., 2020; Eftekhari et al., 2024; Hirose et al., 2023; Putta et al., 2024; Curtis et al., 2024; Wang et al., 2025a; Zhang et al., 2025b) have demonstrated the potential of transformer-based policies trained on large-scale, cross-embodiment datasets to achieve robust performance across various robotic platforms without the need for manual alignment of observation and action spaces. However, these models often process multimodal inputs without incorporating explicit spatial and temporal cues, which can lead to ambiguities due to the differing geometric interpretations of data from various embodiments. This approach may also result in data inefficiencies and limited generalization to out-of-distribution embodiments. (Eftekhari et al. (2024); Wang et al. (2025b)) In contrast, NavFoM introduces temporal-spatial indicator tokens that encode the observation configurations, enabling the model to better interpret multimodal inputs across different embodiments.

**Cross-task Navigation.** Recent advances in embodied AI (O’Neill et al., 2024; Team et al., 2024; Kim et al.; Bjorck et al., 2025; Black et al., 2024; Intelligence et al., 2025; Bu et al., 2025b;a; Qu et al., 2025) demonstrate that generalist models built upon foundation models can effectively transfer knowledge across diverse tasks. In the domain of navigation, prior studies (Zhou et al., 2024;

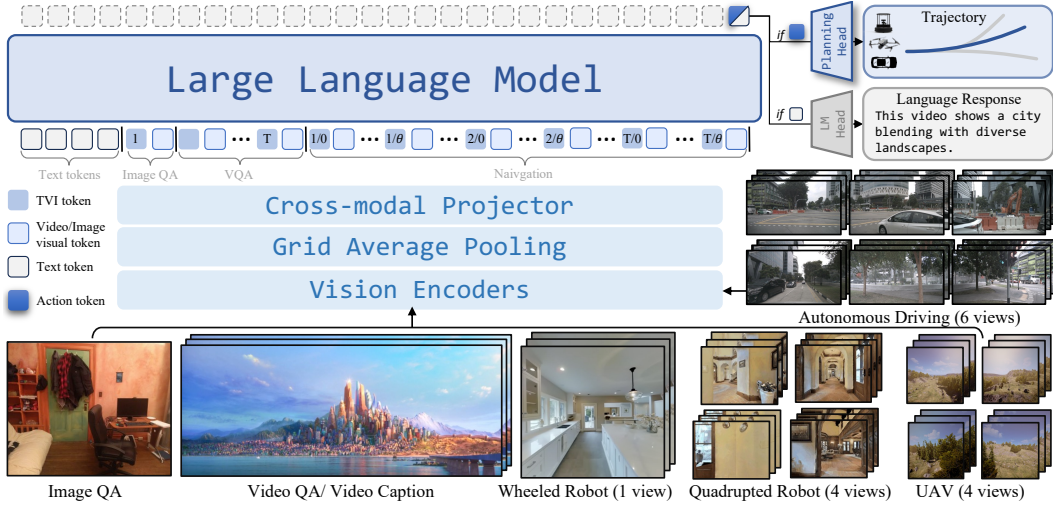


Figure 3: **Pipeline of NavFoM.** Our method provides a unified framework for handling multiple tasks, including Image QA, Video QA, and Navigation. We organize text tokens and visual tokens using temporal-viewpoint indicator tokens (sec. 3.1.1), as described in Section 3.1.3. For question answering, our model employs a conventional language modeling head in an autoregressive manner, while for navigation, it uses a planning head to directly predict trajectories.

Wang et al., 2022; Long et al., 2024; Song et al., 2025; Zhang et al., 2025a; Gao et al., 2025; Yin et al., 2025; Ruan et al., 2025) have shown that integrating data from different categories of navigation tasks can lead to stronger performance across various navigation scenarios. An early work, VIENNA (Wang et al., 2022), leveraged reinforcement learning to train an agent in simulators. More recently, Uni-Navid (Zhang et al., 2025a) developed a generalist model based on video-based vision-language models (VLMs) that learns generalized navigation skills through cross-task learning across four types of tasks: vision-and-language navigation, object-goal navigation, embodied question answering, and human following. However, these approaches are limited to constrained settings (*e.g.*, indoor controllable environments), whereas our work extends to broader scenarios (*e.g.*, including autonomous driving and UAV navigation) and unifies all tasks under a general formulation. In this framework, the model takes RGB videos and natural language instructions as input and outputs an executable trajectory.

### 3 METHOD

**Generalist Navigation Task.** We consider a general navigation setting in which a mobile embodiment is given a textual instruction  $L$  and a sequence of images  $I_{1:T}^{1:N} \in \mathbb{R}^{W \times H \times 3}$ , captured on-the-fly from  $N$  different cameras at time steps  $\{1, \dots, T\}$ . Given these observations and the instruction, our model  $\pi$  is required to predict a navigation trajectory  $\tau = \{\mathbf{a}_1, \mathbf{a}_2, \dots\}$ , where each  $\mathbf{a} \in \mathbb{R}^4 = (x, y, z, \theta)$  represents a position and orientation waypoint. Note that  $z$  is only used when the embodiment is a UAV, and  $\theta$  denotes the yaw angle (since our task does not require agile flight motions, the yaw angle suffices). The model drives the mobile embodiment to fulfill the instruction according to the mapping  $\pi(L, I_{1:T}^{1:N}) \mapsto \tau_T$ .

**Basic Architecture.** We extend vanilla video-based vision-language models (VLMs) (Li et al., 2023; Shen et al., 2024) to a dual-branch architecture for both navigation and question-answering (Wang et al., 2025c). For navigation, we first encode the observed images  $I_{1:T}^{1:N}$  using vision encoders and a cross-modality projector (Liu et al., 2023a) to obtain visual tokens  $E_{1:T}^{1:N}$ . The instruction is embedded following common practices in existing language models (Liu et al., 2023a) to produce language tokens  $E_L$ . The visual tokens are then organized via temporal-viewpoint indicator tokens (sec. 3.1.1) and budget-aware temporal sampling (sec. 3.1.2), concatenated with the language tokens, and fed into a large language model to predict the action token. This token is subsequently decoded



by a planning model to generate a waypoint-based trajectory.

$$\begin{aligned} E_T^A &= \text{LLM}(E_{1:T}^{1:N}, E_L), \\ \tau_T &= \text{ActionModel}(E_T^A). \end{aligned} \quad (1)$$

For the question-answering task, we follow existing methods Liu et al. (2023a) and predict the next token in an auto-regressive manner. As in existing works (Zhang et al., 2024a; 2025a; Wang et al., 2025c; Cheng et al., 2025), our model enables the co-tuning of both navigation and QA samples.

### 3.1 NAVIGATION FOUNDATION MODEL

**Observation Encoding.** Given captured egocentric RGB sequences  $I_{1:T}^{1:N} \in \mathbb{R}^{W \times H \times 3}$  from  $N$  multi-camera views at time step  $T$ , we employ pre-trained visual encoders (DINOv2 (Oquab et al., 2023) and SigLIP (Zhai et al., 2023), a widely used recipe (Kim et al.; Tong et al., 2024)) to extract visual features  $\mathbf{V}_{1:T}^{\text{dino/SigLIP}} \in \mathbb{R}^{P \times C}$ , where  $P$  is the number of patches (set to 576) and  $C$  represents the embedding dimension. For token savings and computational efficiency, we directly concatenate  $V_{1:T}^{\text{dino}}$  and  $V_{1:T}^{\text{siglip}}$  along the channel dimension and denote the resulting representation as  $V_{1:T}$ . During navigation, on-the-fly captured videos leads an extensive number of frames, which subsequently produce an extensive set of visual features. To address this, we employ a grid pooling strategy (Zhang et al., 2024a; 2025a) (Figure 3, Grid Average Pooling) on the visual features to generate more compact representations. Specifically, we utilize two resolution scales:

$$\mathbf{V}^{\text{fine/coarse}} = \text{GridPool}(V, \frac{64}{P} \text{ or } \frac{4}{P}), \quad (2)$$

where  $V^{\text{fine}} \in \mathbb{R}^{64 \times C}$  provides fine-grained observations, while  $V^{\text{coarse}} \in \mathbb{R}^{4 \times C}$  offers coarse-grained observations. In this case, we use fine-grained features  $V_{\text{fine}}$  for the latest navigation observation and image QA (at time step  $T$ ), while using coarse-grained features for navigation history and video data (across time steps  $1 : T$ ). Finally, following established VLMs (Liu et al., 2023a; Li et al., 2023), we use a cross-modality projector  $\mathcal{P}(\cdot)$  (a 2-layer MLP) to project visual features into the latent space of the Large Language Model:  $\mathbf{E}_T^V = \mathcal{P}(V_{1:T}^{1:N})$ .

#### 3.1.1 TEMPORAL-VIEWPOINT INDICATOR (TVI) TOKENS.

Given that visual tokens do not inherently incorporate viewpoint and temporal information, a key challenge in multi-view navigation models lies in enabling the LLM to discern which tokens correspond to different timesteps or distinct camera viewpoints. Previous approaches were limited to either specific camera configurations or embeddings (Long et al., 2024; Gao et al., 2025) or simply concatenated tokens from all viewpoint images (Zheng et al., 2024; Fu et al., 2025b), thereby overlooking the flexibility of LLM token organization. To enable flexible processing of arbitrary camera arrangements, we introduce temporal-viewpoint indicator tokens, inspired by the demonstrated effectiveness of specially designed tokens for time/modality/task identification (Guo et al., 2025; Chen et al., 2023), an approach that has been widely recognized to facilitate LLM learning. In our setting, the indicator tokens are used in diverse tasks, including image QA, video QA, and navigation, which should meet three important attributes:

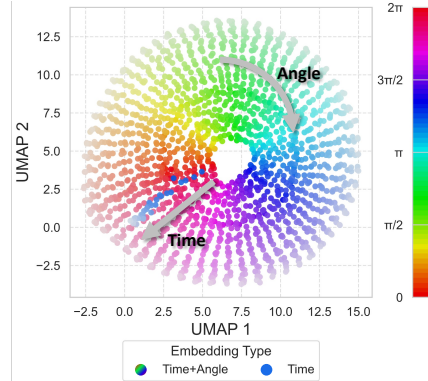


Figure 4: **Visualization of Temporal-Viewpoint Indicator (TVI) tokens.** We employ a clustering algorithm (McInnes et al., 2018) to map high-dimensional embeddings into a 2D space.

- **Viewpoint-Awareness:** The token’s angle embedding must preserve the circular continuity of azimuthal angles (e.g.,  $0 \equiv 2\pi$ ), ensuring that the distance metric between embeddings reflects geometric proximity (e.g.,  $d(0, \epsilon) < d(0, \pi)$  when  $\epsilon \neq \pi$ ).
- **Time-Awareness:** The token must uniquely identify the temporal order of frames across all camera views, while maintaining robustness to irregular sampling intervals.

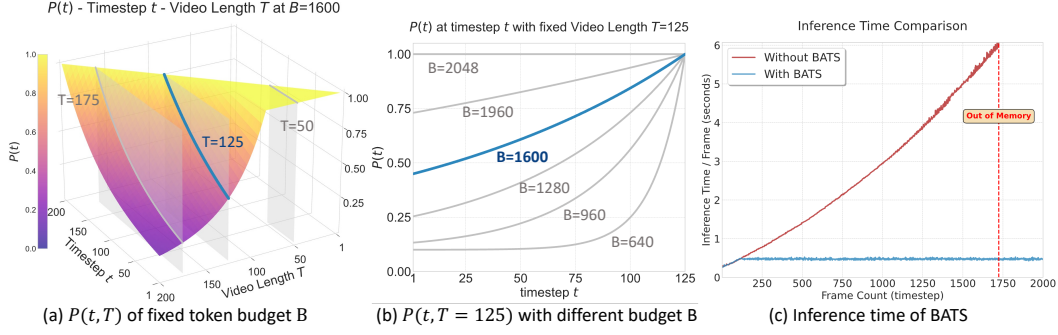


Figure 5: **Visualization of BATS and corresponding time cost.** (a) Given a fixed token budget  $B = 1600$ , we illustrate the sampling probability at different timesteps  $t$  for the latest timestep  $T$ . (b) Given a maximum timestep  $T = 125$ , we plot the sampling probability across different timesteps  $t$  under varying token budgets  $B$ . (c) We compare the inference time when using BATS versus not using BATS (keeping all frames).

- **Separability:** The indicator tokens may encode either viewpoint or temporal information (for video QA) or may exclude such information entirely (for image QA).

To meet these requirements, our Temporal-Viewpoint Indicator (TVI) tokens  $\mathbf{E}_{\text{TVI}} \in \mathbb{R}^C$  (where timestep and view angle are denoted as  $t$  and  $\phi$ , respectively) consist of three types of embeddings: angle embedding  $\text{AnglePE}(\phi) \in \mathbb{R}^C$ , time embedding  $\text{TimePE}(t) \in \mathbb{R}^C$ , and a learnable base embedding  $\mathbf{E}_{\text{Base}} \in \mathbb{R}^C$ :

$$\mathbf{E}_{\text{TVIT}} = \begin{cases} \mathbf{E}_{\text{Base}} + \mathcal{P}_{\text{time}}(\text{TimePE}(t)) + \mathcal{P}_{\text{angle}}(\text{AnglePE}(\phi)), & \text{if Navigation} \\ \mathbf{E}_{\text{Base}} + \mathcal{P}_{\text{time}}(\text{TimePE}(t)), & \text{if Video QA} \\ \mathbf{E}_{\text{Base}}, & \text{if Image QA} \end{cases} \quad (3)$$

where  $\text{AnglePE}(\phi)$  is implemented using a concatenation of sinusoidal position encodings (Vaswani et al., 2017) applied to the cosine and sine values of the azimuthal angles separately, and  $\text{TimePE}(t)$  is implemented as a sinusoidal position encoding of  $t$ . Here,  $\mathcal{P}_{\text{time}}$  and  $\mathcal{P}_{\text{angle}}$  are both implemented as two-layer MLPs (similar in design to those used in Liu et al. (2023a)). For different tasks and TVI tokens, we employ different combinations of indicator token components to represent the attributes of various visual tokens. For the navigation task, we include both temporal and viewpoint information. For the video QA task, we incorporate temporal information. For the image QA task, we use only  $\mathbf{E}_{\text{Base}}$  as an indicator that the subsequent tokens are visual tokens. This strategy offers a flexible approach to organizing significantly different sample types and facilitates LLM learning (Sec. 3.1.3). We provide a plot of the clustering results (McInnes et al., 2018) of TVI Tokens in Figure 4, where we observe that the tokens are distinguished from one another according to the viewpoint  $\theta$  (represented by a rainbow colorbar) and the timestep  $t$  (represented by color value).

Note that while alternative techniques for involving multi-view information such as positional encoding exist (Zheng et al., 2024), we empirically find (Table 6) that leveraging additional indicator tokens demonstrates the most robust performance during training and strong performance in evaluation. We believe this is because adding such tokens does not disrupt the off-the-shelf visual token space. This finding has also been reported in related literature (Guo et al., 2025; Chen et al., 2023).

### 3.1.2 BUDGET-AWARE TEMPORAL SAMPLING (BATS).

During navigation, on-the-fly captured video can generate an excessive number of visual tokens, increasing both inference and training time and hindering real-world deployment. Previous methods address this challenge in two ways: (1) Token Merging (Zhang et al., 2025a), which introduces additional computational overhead during training and leads to inconsistent inference speeds during evaluation; (2) Uniform Sampling (Cheng et al., 2025), which often fails to adequately capture recent observations due to a lack of short-term context. Moreover, in scenarios involving variable camera-view settings (where the number of frames increases significantly) both strategies require additional modifications.

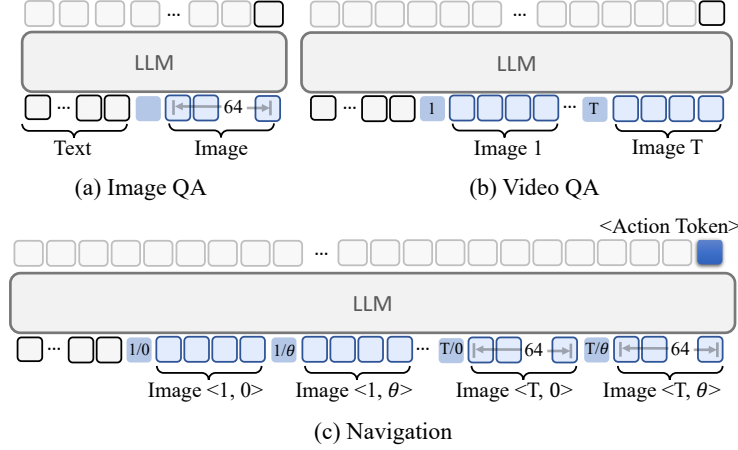


Figure 6: **Token Organization Strategy of NavFoM Across Different Tasks.** (a) For image question answering, fine-grained visual tokens are utilized, incorporating only the base embedding of TVI tokens. (b) For video question answering, coarse-grained visual tokens are employed, which include both the base embedding and the time embedding of TVI tokens. (c) For navigation, both coarse-grained and fine-grained visual tokens are used, integrating the base, time, and angle embeddings of TVI tokens.

To this end, we propose *Budget-Aware Temporal Sampling (BATS)*, which is designed for (a) practical purposes (i.e., constraining the maximum token length to accommodate inference speed and GPU memory limitations), (b) retaining more recent information to enhance understanding and planning while preserving sufficient historical context for navigation, and (c) direct adaptability to varying numbers of cameras. Specifically, given a token budget  $B_{\text{token}}$  and a multi-view video sequence  $I_{1:T}^{1:N} \in \mathbb{R}^{W \times H \times 3}$ , we employ an exponential growth based sampling probability  $P(t)$ , which is inspired by the “forgetting curve”. In this case, when the number of captured frame tokens exceeds the token budget, we compute a sampling probability for each frame:

$$P(t) = (1 - \epsilon)e^{k(t-T)/T} + \epsilon, \quad k > 0, \quad (4)$$

where the  $\epsilon$  (we use  $\epsilon = 0.1$ ) ensures that the lower bound of sampling probability is in the approximate range and the  $k$  denotes the exponential decay rate. Therefore the expected number of sampled frames can be computed as:

$$\mathbb{E}_{\text{frames}} \approx \int_0^T P(t)dt = (1 - \epsilon)\frac{1 - e^{-k}}{k}T + \epsilon T \quad (5)$$

We constrain the expected number of tokens  $((4 + 1)\mathbb{E}_{\text{frame}} + (64 + 1))N$  to be no larger than  $B_{\text{token}}$ . This implies  $\mathbb{E}_{\text{frame}} \leq \frac{B_{\text{token}} - (64 + 1)N}{(4 + 1)N}$ , and with sufficiently large number of frames  $T$ , the number of sampled frames will converge to the expectation (Figure 5 (c)). We can offline calculate  $k$  for different  $T$  using Brent’s method (Brent, 2013), leading corresponding  $P(t)$  (Equation 4). Note that since we set the lower-bound probability  $\epsilon$ , Equation 5 may become unsolvable for very large  $T$  (e.g.,  $T = 1120$  under a four-camera setup with a token budget  $B_{\text{token}} = 2048$ ). However, this situation rarely occurs (for the list task in Figure 2), as most timesteps are approximately 122 steps in VLN-CE RxR (Ku et al., 2020). We provide the details of using BATS in Appendix A.2.

We plot the distribution of timestep sampling probability and time efficiency in Figure 5. It can be observed that our method smoothly obtains reasonable  $P(t)$  under different token budgets  $B$  and timesteps  $T$ . With a higher token budget, the BATS strategy adaptively samples more historical tokens; even with fewer tokens, our strategy still maintains a reasonable lower bound. Furthermore, we note that BATS maintains a stable inference speed throughout the entire navigation process.

### 3.1.3 LLM FOWARDING

**Token Organization.** After obtaining the visual tokens  $E_{1:T}^{1:N}$  (sampled via BATS, Sec. 3.1.2) and the language tokens  $E_L$ , we organize these tokens using TVI Tokens (Sec. 3.1.1) for forwarding through

the LLM. We provide a detailed illustration of the token organization strategy for different tasks in Figure 6. For Image QA, we use  $E_{\text{Base}}$  along with fine-grained visual tokens (64 tokens per image) to represent the image. For Video QA, we incorporate  $E_{\text{Base}} + \mathcal{P}_{\text{time}}(\text{TimePE}(t))$  to encode temporal information for each frame, and employ coarse-grained visual tokens (4 tokens per frame) to avoid an excessive number of tokens. For navigation, we use  $E_{\text{Base}} + \mathcal{P}_{\text{time}}(\text{TimePE}(t)) + \mathcal{P}_{\text{angle}}(\text{AnglePE}(\phi))$  to represent both temporal and viewpoint information. Here, fine-grained visual tokens are used for the most recent observations, while coarse-grained tokens are utilized for historical observations. Our token organization strategy enhances the LLM’s understanding of the input tokens and supports a unified framework for Image QA, Video QA, and navigation tasks.

**Trajectory prediction.** For the navigation task, given the predicted action hidden state  $E_T^A$  from the forward pass of the LLM, we apply a planning model  $\mathcal{A}_\theta$  (implemented as a three-layer MLP) to extract the trajectory information  $\tau_T$ . Note that the original trajectory may range from a few meters (indoor navigation) to tens of meters (autonomous driving and drones). In this case, directly predicting the raw trajectory could lead to divergence in the waypoint distribution. Therefore, following previous methods [Shah et al. \(2023a\)](#), we normalize the waypoints of trajectories to a distribution of  $[-1, 1]$  using a task-specific scaling factor  $\alpha_{\text{task}}$ . Here, we use three different scaling factors for indoor navigation, UAVs, and cars, as shown in Appendix A.1. We can formulate the trajectory prediction as follows:

$$\tau_T = \{\mathbf{a}_1, \dots, \mathbf{a}_M\}_T = \alpha_{\text{task}} \cdot \mathcal{A}_\theta(E_T^A), \quad (6)$$

where  $M$  is set to 8, and the normalized trajectory is rescaled to absolute values by multiplying by  $\alpha_{\text{task}}$ . The trajectory loss is computed using the mean squared error (MSE)  $L_{\text{nav}} = \text{MSE}(\tau^{\text{idx}}, \tau_{\text{gt}}^{\text{idx}})$ , where  $\text{idx}$  denotes the valid action indices. For wheeled robots/car embodiments,  $\mathbf{a}^{\text{idx}} = (x, y, \theta)$ ; for UAVs,  $\mathbf{a}^{\text{idx}} = (x, y, z, \theta)$ . For the question-answering task, we employ the cross-entropy loss  $L_{\text{QA}}$  under a next-token-prediction supervision framework. Given a batch containing both navigation and QA samples, the total loss is defined as  $L = \beta L_{\text{nav}} + L_{\text{QA}}$ . Here,  $\beta$  is a constant scaling factor (set to 10) used to amplify the navigation loss, which tends to be numerically small since it is derived from mean squared error.

### 3.2 DATA

To fine-tune NavFoM, we collect and process a large set of comprehensive and diverse training samples, totaling 12.7 million instances. These include 8.02 million navigation samples, 3.15 million image-based question-answering samples, and 1.61 million video-based question-answering samples. Our training samples are large than previous methods ([Zhang et al., 2024a; 2025a](#)). The navigation samples are collected and processed across diverse mobile embodiments (wheeled robots, quadruped robots, UAVs, and cars) covering a variety of tasks including vision-and-language navigation, object-goal navigation, active visual tracking, and autonomous driving. All navigation data are collected in a unified manner, including previously captured videos (from both single and multiple cameras), instructions, and predicted trajectory waypoints. As for the question-answering samples, we gather image-based QA and video-based QA data from off-the-shelf datasets following existing video-based Vision-Language Models (VLMs) ([Shen et al., 2024; Li et al., 2023](#)). Further details regarding the navigation samples are elaborated below:

**Vision-and-Language Navigation** (3.37 M) requires an agent to interpret natural language instructions and egocentric visual observations, align the instructions with visual inputs, and plan subsequent actions to reach described landmarks. Following a broad definition of VLN ([Zheng et al., 2024; Wang et al., 2025b; Zhou et al., 2024](#)), we consider both indoor environments (e.g., VLN-CE on R2R ([Krantz et al., 2020](#)) and RxR ([Ku et al., 2020](#))) and outdoor environments (e.g., OpenUAV ([Wang et al., 2024a](#))), deployed on robots and unmanned aerial vehicles (UAVs), respectively. For VLN-CE on R2R and RxR (2.94 M), we capture multi-view RGB videos, annotated instructions, and trajectory data while the robot follows the ground-truth path. The multi-view RGB setup consists of a fixed front-view camera and randomly sampled surrounding cameras (ranging from one to eight). Cam-

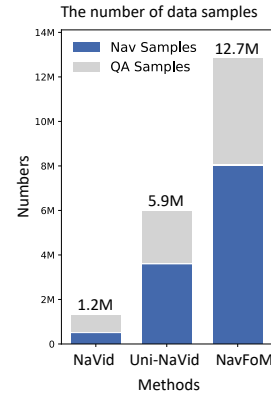


Figure 7: Comparison of number of training samples with previous methods.



era heights are randomized between 0.6 m and 1.5 m, and the horizontal fields of view (HFoV) vary between 75° and 120°. For the OpenUAV dataset (429 K), we record camera streams from the front, left, right, and rear views for all sequences. Other randomization strategies remain consistent with those used in the VLN-CE tasks.

**Object Goal Navigation** (1.02 M) requires a robot to explore an unseen environment and identify a described target. For the object goal navigation dataset, we follow the method of (Zhang et al., 2025a) by collecting successful episodes from L3MVN (Yu et al., 2023), a heuristic-designed approach that explicitly models the exploration and identification stages. Our data are collected from HM3D ObjectNav (Savva et al., 2019a) episodes, which require the agent to locate objects from a predefined category set (e.g., *sofa*, *chair*, and *bed*). Nevertheless, experiments show that our method generalizes to state-of-the-art open-vocabulary object goal searching, as presented in Table 3. Note that we do not employ multiple cameras or camera randomization, as we aim to maintain the same visual observation configuration as L3MVN.

**Active Visual Tracking** (897K) (Islam et al., 2019; Francis et al., 2023; Wang et al., 2025c) requires the robot to distinguish the target within dynamic and crowded environments. The target is specified via textual instructions, e.g., “Follow the man in the blue t-shirt.” The agent must recognize the appearance of the human, follow the correct person according to the instructions, and maintain an appropriate distance while avoiding obstacles. For this task, we use data from EVT-Bench, consistent with (Wang et al., 2025c), which involves diverse indoor environments and hundreds of avatars with corresponding descriptions. We also incorporate camera randomization, as described in our VLN data collection process.

**Autonomous Driving** (681K) (Hu et al., 2023; Liao et al., 2024b) requires an agent to generate a safe, comfortable, and kinematically feasible trajectory for navigating complex and dynamic real-world environments. This task evaluates the agent’s ability to continuously perceive its surroundings, anticipate the future movements of other traffic participants, and make robust sequential decisions to avoid collisions while progressing toward a destination. Here, we process 27K and 654K samples sourced from nuScenes (Caesar et al., 2020a) and OpenScene (Contributors, 2023), respectively. We directly record the original multi-view images, instructions, and vehicle state information from the dataset. Note that we do not collect explicit surrounding information (such as lane details), in contrast to common autonomous driving baselines (Chen et al., 2024d; Li et al., 2024a).

**Web-Video Navigation.** (2.03M) We also leverage the Sekai dataset (Li et al., 2025a), which provides a collection of approximately 182K YouTube videos with corresponding instructions (generated by VLMs (Bai et al., 2025)) and trajectories (generated by SLAM systems (Li et al., 2025b)). Although these navigation samples contain imperfect instructions and trajectories, they remain valuable for incorporating real-world navigation scenarios. Similar findings have been reported in (Cheng et al., 2025; Wei et al., 2025).

**Open-World Question-Answering.** (4.76M) Following existing video-based VLMs (Li et al., 2023; Shen et al., 2024; Wang et al., 2025c), we collect 3.15M image QA samples and 1.61M video QA samples, which encompass rich and comprehensive knowledge for open-world understanding.

### 3.3 IMPLEMENTATION DETAILS

**Training Configurations.** Our model is trained on a cluster server equipped with 56 NVIDIA H100 GPUs for approximately 72 hours, resulting in a total of 4,032 GPU hours. For question-answering data, all frames are sampled at 1 FPS to reduce redundancy between consecutive frames. For discrete navigation data (e.g., Habitat environments Savva et al. (2019a)), we sample each step after the robot performs a discrete action (See Appendix A.1 for details on how discrete actions are modified into trajectories.). For continuous navigation environments (e.g., EVT-Bench Wang et al. (2025c), autonomous driving (Caesar et al., 2020b; Contributors, 2023)), data are sampled at 2 FPS to avoid redundancy. During training, the vision encoders (DINOv2 Oquab et al. (2023) and SigLIP Zhai et al. (2023)) and the large language model (Qwen2-7B Yang et al. (2024a)) are initialized with their default pre-trained weights. Following the training paradigm of VLM (Liu et al., 2023a), we fine-tune only the designated trainable parameters for a single epoch.

**Accelerating Training by Caching Visual Features.** Due to the long horizon of videos (hundreds of frames), encoding all images online in a large batch can be computationally expensive. To mitigate this issue, we leverage a visual feature caching mechanism (Yan et al., 2022) and construct a visual feature database (See Figure 8). Note that we only cache coarse-grained visual tokens (4 tokens per frame), which require significantly less disk space compared to storing full videos, as a single episode of navigation typically produces dozens of videos. For image QA and the latest observation in navigation, we still use visual encoders online to extract fine-grained visual tokens (64 tokens per frame). This approach reduces training time (2.9× faster) and GPU memory usage (1.8× less).

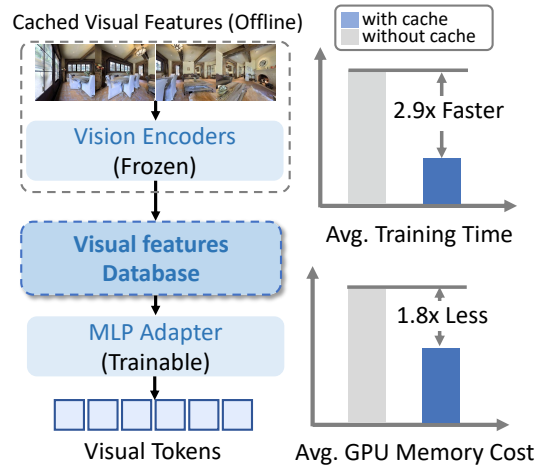


Figure 8: **Offline Visual Feature Cached.** We pre-computed video frames and navigation history and saved as coarse visual tokens.

## 4 EXPERIMENTS

### 4.1 EXPERIMENT SETUP

To evaluate the performance of NavFoM, we conduct extensive experiments and ablation studies addressing three key aspects: (1) How does NavFoM perform on diverse navigation tasks across different benchmarks? (2) How well does NavFoM perform in real-world environments? (3) Are the key design components of our method effective? Our method is compared against strong baselines on each benchmark.

**Benchmarks.** We evaluate our method on various navigation tasks, including VLN, searching, tracking, and autonomous driving, which are across different embodiments (e.g., egocentric, four-camera, six-camera, and eight-camera configurations). In all benchmarks, NavFoM uses only online-captured egocentric video (some from multi-view sources) and an instruction as input to predict the trajectory for the robot to execute. Given the diversity of benchmarks spanning multiple environments and simulators, we meticulously verify scene splits to ensure no overlap exists between training and validation scenes across all benchmarks.

- **Vision-and-Language Navigation:** We evaluate our method on the VAL-Unseen splits of the VLN-CE R2R (Krantz et al., 2020) and RxR (Ku et al., 2020) benchmarks, which require the robot to follow instructions in unseen indoor environments. We also evaluate our method on the Open-UAV benchmark (Wang et al., 2024a), which requires the UAV to follow instructions in unseen outdoor environments.
- **Object goal navigation:** We follow previous methods (Zhang et al., 2025a; Zhu et al., 2025) to evaluate the generalizability of object-goal navigation on the HM3D-OVON dataset (Yokoyama et al., 2024b), an open-vocabulary object navigation benchmark, in a zero-shot manner.
- **Active Visual Tracking:** We evaluate our method on EVT-Bench (Wang et al., 2025c), a challenging benchmark requiring the robot to distinguish and follow target within crowded environments.
- **Autonomous Driving:** We evaluate our method on mainstream benchmarks, namely nuScenes (Caesar et al., 2020a) and NAVSIM (Dauner et al., 2024b), for open-loop and pseudo-simulation evaluation.

**Metrics.** To evaluate navigation performance, we follow the standard evaluation metrics (Anderson et al., 2018), including success rate (SR), oracle success rate (OS), success weighted by path length (SPL), normalized Dynamic Time Warping (nDTW) and navigation error from goal (NE). Especially for tracking task, we leverage tracking rate (TR) (Puig et al., 2023), which measure the ratio of success tracking steps over all steps. Note that the success criteria change among different

Table 1: **Comparison on VLN-CE in Single-View and Multi-View Settings.** Here, S.RGB and M.RGB denote single-view and multi-view configurations, respectively. The symbol \* indicates methods that utilize the waypoint predictor from (Hong et al., 2022). Our method achieves SOTA performance in both single-view and multi-view settings (without fine-tuning on specific camera setups) and does not require additional inputs such as depth or odometry.

Method	Observation				R2R Val-Unseen				RxR Val-Unseen			
	S.RGB	M.RGB	Depth	Odo.	NE ↓	OS ↑	SR ↑	SPL ↑	NE ↓	SR ↑	SPL ↑	nDTW ↑
AG-CMTP (Chen et al., 2021a)		✓	✓	✓	7.90	39.0	23.0	19.0	-	-	-	-
R2R-CMTP (Chen et al., 2021a)	✓	✓	✓	✓	7.90	38.0	26.0	22.0	-	-	-	-
HPN+DN* (Krantz et al., 2021)	✓	✓	✓	✓	6.31	40.0	36.0	34.0	-	-	-	-
CMA* (Hong et al., 2022)	✓	✓	✓	✓	6.20	52.0	41.0	36.0	8.76	26.5	22.1	47.0
VLN $\odot$ BERT* (Hong et al., 2022)	✓	✓	✓	✓	5.74	53.0	44.0	39.0	8.98	27.0	22.6	46.7
Sim2Sim* (Krantz & Lee, 2022)	✓	✓	✓	✓	6.07	52.0	43.0	36.0	-	-	-	-
AO-Planner (Chen et al., 2024a)	✓	✓	✓	✓	5.55	59.0	47.0	33.0	7.06	43.3	30.5	50.1
GridMM* (Wang et al., 2023b)	✓	✓	✓	✓	5.11	61.0	49.0	41.0	-	-	-	-
Ego <sup>2</sup> -Map* (Hong et al., 2023)	✓	✓	✓	✓	5.54	56.0	47.0	41.0	-	-	-	-
DreamWalker* (Wang et al., 2023a)	✓	✓	✓	✓	5.53	59.0	49.0	44.0	-	-	-	-
Reborn* (An et al., 2022)	✓	✓	✓	✓	5.40	57.0	50.0	46.0	5.98	48.6	42.0	63.3
ETPNav* (An et al., 2024)	✓	✓	✓	✓	4.71	65.0	57.0	49.0	5.64	54.7	44.8	61.9
HNR* (Wang et al., 2024b)	✓	✓	✓	✓	<b>4.42</b>	67.0	61.0	51.0	5.50	56.3	46.7	63.5
BEVBert* (An et al., 2023)	✓	✓	✓	✓	4.57	67.0	59.0	50.0	-	-	-	-
HAMT+ScaleVLN* (Wang et al., 2023c)	✓	✓	✓	✓	4.80	-	55.0	51.0	-	-	-	-
<b>NavFoM (Four views)</b>	✓				<b>4.61</b>	<b>72.1</b>	<b>61.7</b>	<b>55.3</b>	<b>4.74</b>	<b>64.4</b>	<b>56.2</b>	<b>65.8</b>
LAW (Raychaudhuri et al., 2021)	✓		✓	✓	6.83	44.0	35.0	31.0	10.90	8.0	8.0	38.0
CM2 (Georgakis et al., 2022)	✓		✓	✓	7.02	41.0	34.0	27.0	-	-	-	-
WS-MGMap (Chen et al., 2022)	✓		✓	✓	6.28	47.0	38.0	34.0	-	-	-	-
Seq2Seq (Krantz et al., 2020)	✓		✓		7.77	37.0	25.0	22.0	12.10	13.9	11.9	30.8
CMA (Krantz et al., 2020)	✓		✓		7.37	40.0	32.0	30.0	-	-	-	-
RGB-Seq2Seq (Krantz et al., 2020)	✓				10.10	8.0	0.0	0.0	-	-	-	-
RGB-CMA (Krantz et al., 2020)	✓				9.55	10.0	5.0	4.0	-	-	-	-
NaVid (Zhang et al., 2024a)	✓				5.72	49.2	41.9	36.5	5.72	45.7	38.2	-
Uni-NaVid (Zhang et al., 2025a)	✓				5.58	53.3	47.0	42.7	6.24	48.7	40.9	-
NaVILA (Cheng et al., 2025)	✓				5.22	62.5	54.0	49.0	6.77	49.3	44.0	58.8
StreamVLN-RGB-only (Wei et al., 2025)	✓				5.10	64.0	55.7	50.9	6.16	51.8	45.0	<b>62.1</b>
<b>NavFoM (Single view)</b>	✓				<b>5.01</b>	<b>64.9</b>	<b>56.2</b>	<b>51.2</b>	<b>5.51</b>	<b>57.4</b>	<b>49.4</b>	60.2

navigation tasks, we therefore use the default success criteria of each benchmark. For autonomous driving evaluation, we report L2 distance and Collision Rate (CR) for open-loop planning (Caesar et al., 2020a). For closed-loop evaluation on NAVSIM, we use the PDM score (PDMS) (Dauner et al., 2024b), which is a weighted combination of several sub-metrics: no at-fault collisions (NC), drivable area compliance (DAC), time-to-collision (TTC), comfort (Comf.), and ego progress (EP).

**Deployment on Simulators.** For each navigation task, we adhere to the default settings established in prior works (Krantz et al., 2020; Savva et al., 2019b; Das et al., 2018; Islam et al., 2019). Our method takes as input online-captured RGB videos from a variable number of cameras (each capturing one frame after a step is taken) along with a textual instruction, and outputs the next trajectory (Equation 6). Note that for certain benchmarks in Habitat-Lab continuous environments that use discrete actions (such as FORWARD, LEFT, RIGHT, and STOP), we replace these discrete actions with trajectory-based actions. Further details are provided in the Appendix.

**Deployments on Real-World Environments.** For real-world deployment, we employ a remote server equipped with an NVIDIA RTX 4090 GPU to run NavFoM. The system processes observations, along with text instructions, and sends action commands to a local robot. Our experiments involve quadruped robots, humanoids, drones, and wheeled robots for trajectory execution. NavFoM requires at most 0.5 seconds to generate an eight-waypoint trajectory under a 1600-token budget. During navigation, the robot asynchronously compresses and uploads the latest observations to the model while concurrently executing actions. For different robots, we utilize their off-the-shelf local planners to steer them along the predicted trajectory. Please refer to the appendix for a detailed description of the real-world robot setup.

## 4.2 BENCHMARK RESULTS

**VLN: Performance on VLN-CE** (Krantz et al., 2020; Ku et al., 2020). We begin by evaluating our method on the most widely used vision-and-language instruction benchmarks—VLN-CE R2R and VLN-CE RxR—with the results presented in Table 1. We report performance under both

Table 2: **Comprehensive results on OpenUAV benchmark with L1 level assistant.** **Seen** denotes the seen split, while **UO** and **UM** represent the Test Unseen Object Set and Test Unseen Map Set respectively. DA refers to a model trained using backtracking sampling-based data aggregation. The **best** and the second best results are denoted by **bold** and underline.

Method	Test Set	Full				Easy				Hard			
		NE↓	SR↑	OSR↑	SPL↑	NE↓	SR↑	OSR↑	SPL↑	NE↓	SR↑	OSR↑	SPL↑
OpenUAV Seen Set													
Human	Seen	14.15	94.51	94.51	77.84	11.68	95.44	95.44	76.19	17.16	93.37	93.37	79.85
Random Action	Seen	222.20	0.14	0.21	0.07	142.07	0.26	0.39	0.13	320.12	0.00	0.00	0.00
Fixed Action	Seen	188.61	2.27	8.16	1.40	121.36	3.48	11.48	2.14	270.69	0.79	4.09	0.49
CMA (Wang et al., 2024a)	Seen	135.73	8.37	18.72	7.90	84.89	11.48	24.52	10.68	197.77	4.57	11.65	4.51
TravelUAV (Wang et al., 2024a)	Seen	106.28	16.10	44.26	14.30	68.78	18.84	47.61	16.39	152.04	12.76	40.16	11.76
TravelUAV-DA	Seen	98.66	17.45	48.87	15.76	66.40	20.26	51.23	18.10	<b>138.04</b>	<b>14.02</b>	<b>45.98</b>	<b>12.90</b>
NavFoM (Four views)	Seen	<b>93.05</b>	<b>29.17</b>	<b>49.24</b>	<b>25.03</b>	<b>58.98</b>	<b>32.91</b>	<b>53.16</b>	<b>27.87</b>	<u>143.83</u>	<b>23.58</b>	<u>43.40</u>	<b>20.80</b>
OpenUAV Unseen Set													
Random Action	UO	260.14	0.16	0.16	0.16	174.10	0.48	0.48	0.48	302.96	0.00	0.00	0.00
Fixed Action	UO	212.84	3.66	9.54	2.16	151.66	6.70	13.88	3.72	243.29	2.14	7.38	1.38
CMA (Wang et al., 2024a)	UO	155.79	9.06	16.06	8.68	102.92	14.83	22.49	13.90	182.09	6.19	12.86	6.08
TravelUAV (Wang et al., 2024a)	UO	118.04	22.42	46.90	20.51	86.12	24.40	49.28	22.03	134.03	21.43	45.71	19.75
NavFoM (Four views)	UO	<b>108.04</b>	<b>29.83</b>	<b>47.99</b>	<b>27.20</b>	<b>70.51</b>	<b>32.54</b>	<b>50.72</b>	<b>29.54</b>	<b>133.01</b>	<b>28.03</b>	<b>46.18</b>	<b>25.64</b>
Random Action	UM	202.98	0.00	0.00	0.00	158.46	0.00	0.00	0.00	265.88	0.00	0.00	0.00
Fixed Action	UM	180.47	0.52	2.61	0.39	132.89	0.89	4.28	0.67	247.72	0.00	0.25	0.00
CMA (Wang et al., 2024a)	UM	141.68	2.30	10.02	2.16	<b>102.29</b>	3.57	14.26	3.33	197.35	0.50	4.03	0.50
TravelUAV (Wang et al., 2024a)	UM	138.80	4.18	<b>20.77</b>	3.84	102.94	4.63	<b>22.82</b>	4.24	189.46	<u>3.53</u>	<b>17.88</b>	<u>3.28</u>
NavFoM (Four views)	UM	<b>125.10</b>	<b>6.30</b>	<u>18.95</u>	<b>5.68</b>	<u>102.41</u>	<b>6.77</b>	<u>20.07</u>	<b>6.04</b>	<b>170.58</b>	<b>5.36</b>	<u>15.71</u>	<b>4.97</b>

single-camera and four-camera settings (360° observations). Note that our model is not fine-tuned on any specific camera configuration; instead, visual tokens are directly organized using temporal-viewpoint indicator tokens (Figure 6). Our method achieves state-of-the-art (SOTA) performance on both benchmarks across different camera settings. Under the most challenging condition—single-view VLN-CE RxR—our method improves success rate (SR) from 51.8% to 57.4%. Notably, in multi-camera setups, our approach uses only four RGB cameras and attains an SR of 64.4%, outperforming previous SOTA methods (56.3% SR) that rely on RGB-D cameras and odometry information. This result clearly demonstrates the effectiveness of our method. We also observe a significant performance gain when transitioning from single-view to multi-view settings: an increase of 5.5% on R2R-CE and 7.0% on RxR-CE, respectively. This suggests that multi-view navigation foundation models represent a promising direction for future research. Furthermore, unlike other baselines, our method performs better on RxR than on R2R, even though RxR involves longer-horizon and more complex instructions. We attribute this to the more concrete and detailed descriptions in RxR instructions, which provide stronger contextual cues and help the model better distinguish target landmarks.

**VLN: Performance on OpenUAV (Wang et al., 2024a).** We report the performance of our method in a challenging UAV scenario (Table 2), which requires the UAV to follow natural language instructions and execute long-horizon trajectories (averaging 200 meters) to reach described targets in outdoor environments. Note that our method uses trajectories directly collected from the TravelUAV (Wang et al., 2024a) training split (mimicking ground truth trajectories), as no strong baseline was available to collect expert trajectories as was done for the ObjectNav data collection. Despite this, our approach achieves state-of-the-art performance compared to prior UAV-specific baselines such as TravelUAV, without relying on downward-facing cameras as used in those methods (we plan to incorporate additional degrees of freedom in camera configurations in future work). This clearly demonstrates the effectiveness of our approach and the benefits of learning from diverse navigation tasks (Figure 12).

However, we observe that all methods perform poorly on the Unseen-Map split, which requires an average traversal of 300 meters through complex neighborhoods to reach unseen targets. This is because the unseen split demands more advanced navigation capabilities, such as efficient exploration of large-scale environments, which in turn relies on higher-quality UAV data.

**Searching: Performance on OVON (Yokoyama et al., 2024b).** Following prior work (Zhang et al., 2025a; Zhu et al., 2025), we evaluate search capability on an open-vocabulary benchmark under a zero-shot setting. The results are presented in Table 3, which includes performance for both single-camera and four-camera configurations. Under the single-camera setting, our method achieves performance comparable to that of the state-of-the-art (SOTA) approach (Zhu et al., 2025) on both the



Table 3: **Object goal navigation.** Comparison on HM3D-OVON [Yokoyama et al. \(2024b\)](#). \* : denotes zero-shot evaluation. We report the performance of our method on egocentric and four-view settings. The **best** and the second best results are denoted by **bold** and underline.

Method	VAL SEEN		VAL SEEN SYNONYMS		VAL UNSEEN	
	SR↑	SPL↑	SR↑	SPL↑	SR↑	SPL↑
BC	11.1	4.5	9.9	3.8	5.4	1.9
DAgger	11.1	4.5	9.9	3.8	5.4	1.9
RL	18.1	9.4	15.0	7.4	10.2	4.7
BCRL	39.2	18.7	27.8	11.7	18.6	7.5
DAGRL	41.3	21.2	29.4	14.4	18.3	7.9
VLFM* ( <a href="#">Yokoyama et al., 2024a</a> )	35.2	18.6	32.4	17.3	35.2	19.6
DAGRL+OD ( <a href="#">Yokoyama et al., 2024b</a> )	38.5	21.1	39.0	21.4	37.1	19.8
Uni-NaVid* ( <a href="#">Zhang et al., 2025a</a> )	<u>41.3</u>	21.1	43.9	21.8	39.5	19.8
MTU3D ( <a href="#">Zhu et al., 2025</a> )	<b>55.0</b>	23.6	<u>45.0</u>	14.7	40.8	12.1
<b>NavFoM * (Single view)</b>	37.7	<u>25.5</u>	43.3	<u>29.9</u>	<u>43.6</u>	<u>31.3</u>
<b>NavFoM * (Four views)</b>	40.1	<b>27.1</b>	<b>45.4</b>	<b>32.6</b>	<b>45.2</b>	<b>31.9</b>

Table 4: **Performance on EVT-Bench.** †: Uses GroundingDINO ([Liu et al., 2023b](#)) as the open-vocabulary detector. ‡: Uses SoM ([Yang et al., 2023](#))+GPT-4o ([OpenAI, 2024](#)) as the visual foundation model. The **best** and the second best results are denoted by **bold** and underline.

Method	Single Target		Distracted Target	
	SR↑	TR↑	SR↑	TR↑
IBVS† ( <a href="#">Gupta et al., 2016</a> )	42.9	56.2	10.6	28.4
PoliFormer† ( <a href="#">Zeng et al.</a> )	4.67	15.5	2.62	13.2
EVT ( <a href="#">Zhong et al., 2024</a> )	24.4	39.1	3.23	11.2
EVT‡ ( <a href="#">Zhong et al., 2024</a> )	32.5	49.9	15.7	35.7
Uni-NaVid ( <a href="#">Zhang et al., 2025a</a> )	25.7	39.5	11.3	27.4
TrackVLA ( <a href="#">Wang et al., 2025c</a> )	85.1	78.6	57.6	63.2
<b>NavFoM (Single view)</b>	85.0	<u>80.5</u>	<u>61.4</u>	<b>68.2</b>
<b>NavFoM (Four views)</b>	<b>88.4</b>	<b>80.7</b>	<b>62.0</b>	<u>67.9</u>

VAL SEEN and VAL SEEN SYNONYMS splits in a zero-shot evaluation setting. On the more challenging VAL UNSEEN split, our method outperforms the SOTA method, improving the success rate (SR) from 40.8% to 43.6%. Furthermore, when transitioning from the single-camera to the four-camera setting, we observe consistent improvements across all splits and metrics. Notably, our model was trained only on single-camera search samples, demonstrating that co-tuning across different camera configurations enhances generalization to varied camera setups.

**Tracking: Performance in the EVT-Bench** ([Wang et al., 2025c](#)). We evaluate our method on EVT-Bench (including both the Single Target and Distracted Target splits) under both single-view and four-view camera settings (Table 4). Note that our model is trained only on the single-view setting and evaluated on the four-view setting in a zero-shot manner. Our results demonstrate that the proposed method achieves state-of-the-art (SOTA) performance under the single-view setting, outperforming the previous baseline, TrackVLA ([Wang et al., 2025c](#)), which was specifically fine-tuned on tracking data. Furthermore, when the camera setup is increased from single-view to four-view (in a zero-shot manner), our method continues to improve its performance. However, compared to the improvement observed in VLN (a 6.8% ↑ in SR on VLN-CE RxR), the gains here are relatively modest (0.6% ↑ in SR). We attribute this to the fact that most targets in EVT-Bench are spawned in front of the robot, a key assumption of this benchmark. We plan to further investigate this issue through both simulation and methodological enhancements, such as incorporating randomly positioned surrounding targets in future work.

**Autonomous Driving: Performance on NAVSIM** ([Dauner et al., 2024a](#)) and **nuScenes** ([Caesar et al., 2020b](#)). We conduct experiments to evaluate our method under six-view and eight-view settings (without fine-tuning for specific configurations). Results on NAVSIM and nuScenes are reported in Table 5 and Appendix Table 8, respectively. We observe that our method achieves performance comparable to SOTA methods on both benchmarks, without explicitly modeling driving-related information such as lane markings, nearby vehicles, or other contextual elements. We believe our approach can be further improved by incorporating scene descriptions as prompts, similar to

Table 5: **Comparison on planning-oriented NAVSIM navtest split with closed-loop metrics.**  $\mathcal{V}_{8192}$  denotes 8192 anchors. The **best** and the second best results are denoted by **bold** and underline.

Method	Observation & Structure			Metrics					
	Camera	Lidar	VLM-Based	NC $\uparrow$	DAC $\uparrow$	TTC $\uparrow$	Comf. $\uparrow$	EP $\uparrow$	PDMS $\uparrow$
Human	-	-	-	100	100	100	99.9	87.5	94.8
Constant Velocity	-	-	-	69.9	58.8	49.3	100	49.3	21.6
Ego Status MLP	-	-	-	93.0	77.3	83.6	100	62.8	65.6
LTF (Chitta et al., 2022)	✓	✓	-	97.4	92.8	92.4	<b>100</b>	79.0	83.8
Transfuser (Chitta et al., 2022)	✓	✓	-	97.7	92.8	92.8	<b>100</b>	79.2	84.0
VADv2- $\mathcal{V}_{8192}$ (Chen et al., 2024c)	✓	✓	-	97.2	89.1	91.6	<b>100</b>	76.0	80.9
Hydra-MDP- $\mathcal{V}_{8192}$ (Li et al., 2024b)	✓	✓	-	97.9	91.7	92.9	<b>100</b>	77.6	83.0
DiffusionDrive (Liao et al., 2024a)	✓	✓	-	<b>98.2</b>	<b>96.2</b>	<u>94.7</u>	<b>100</b>	<b>82.2</b>	<b>88.1</b>
DRAMA (Yuan et al., 2024)	✓	✓	✓	<u>98.0</u>	<u>93.1</u>	<b>94.8</b>	<b>100</b>	<u>80.1</u>	<u>85.5</u>
UniAD (Hu et al., 2023)	✓	-	-	97.8	91.9	92.9	<b>100</b>	78.8	83.4
PARA-Drive (Weng et al., 2024)	✓	-	-	<u>97.9</u>	92.4	<u>93.0</u>	99.8	79.3	84.0
LAW (Li et al., 2024a)	✓	-	-	<u>96.4</u>	<b>95.4</b>	88.7	99.9	<b>81.7</b>	<b>84.6</b>
DrivingGPT (Chen et al., 2024d)	✓	-	✓	<b>98.9</b>	90.7	<b>94.9</b>	95.6	79.7	82.4
<b>NavFoM (Eight views)</b>	✓	-	✓	97.7	<u>93.5</u>	92.3	<b>100</b>	79.6	<u>84.3</u>

other baseline methods. We are also interested in evaluating this model in closed-loop autonomous driving simulators such as (Dosovitskiy et al., 2017).

**Visualization of benchmark results.** We provide visual results of NavFoM on above benchmarks in Figure 9, where we plot the predicted trajcotry, camera views, corresponding instructions.

### 4.3 REAL-WORLD RESULTS

**Real-world performance on 110 reproducible test cases.** To evaluate the real-world performance of our method, we designed a series of navigation test cases with different capabilities (including 50 VLN samples, 30 search samples, and 30 tracking samples). Specifically, we constructed a  $5\text{m} \times 5\text{m}$  space and recorded the locations of the robot, obstacles, and targets for each test case. We report both qualitative and quantitative results of NavFoM in complex scenarios across these navigation capabilities. The results are presented in Figure 10. Our findings indicate that NavFoM demonstrates strong real-world performance: it correctly understands the surrounding environment and plans appropriate trajectories to accomplish the task. Moreover, compared to the strong baseline Uni-NaVid (Zhang et al., 2025a), our method exhibits significant improvements across both tasks, demonstrating its superior performance in real-world environments.

**Visual results of challenging cross-task and cross-embodiment real-world experiments.** We also conduct extensive experiments on more challenging scenarios with different embodiments (quadruped robots, humanoids, drones, and wheeled robots). The results are shown in Figure 11, where we find that our method can handle complicated real-world environments and fulfill long-horizon instructions. We encourage readers to view our accompanying videos for a more intuitive demonstration.




Figure 9: **Visualization of performance on benchmarks.** We report visual results of NavFoM on VLN-CE RxR (single-view), EVT-Bench Distracted Targets (four-view), OpenUAV (four-view), NeuScenes (six-view), OpenScenes (Eight-view).






Figure 10: **Real-world experiments.** We report both the qualitative and quantitative results of NavFoM on complex seniors among different navigation cabability.





Figure 11: Visualization of real-world experiments on cross-task and cross-embodiment settings.

#### 4.4 ABLATION STUDY

##### Synergy of training on multiple navigation tasks.

We investigate the synergistic effects of multi-navigation task training by comparing the performance of single-task training with co-tuning that incorporates additional data from other navigation tasks (at 50% and 100% ratios). Here, "VLN" refers to the VLN-CE RxR four-view setting, "Searching" refers to the OVON four-view setting (evaluated in a zero-shot manner), "Tracking" refers to the EVT-Bench four-view setting, and "Driving" refers to the NavSIM eight-view setting. We observe that co-tuning with data from diverse navigation tasks leads to consistent performance improvements across all tasks (from 50% to 100% data ratios). Notably, Searching (improving from 10.3% to 45.2%) and Tracking (improving from 12.6% to 62.0%) exhibit the most significant gains. We attribute these improvements to the discrepancy between their training conditions (primarily single-view and closed-set target categories) and the evaluation settings, which are multi-view and open-vocabulary. By learning from multi-view data with diverse targets sourced from other tasks, both Searching and Tracking enhance their multi-view and open-set navigation capabilities, resulting in a substantial performance boost. These results suggest that training across multiple navigation tasks helps mitigate overfitting to task-specific navigation patterns.

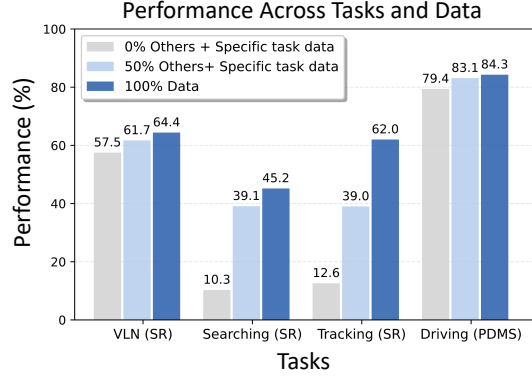


Figure 12: **Ablation study on the training of multiple navigation tasks.** We report the performance of different training data combinations (specific task data only, specific task data with 50% other data, and specific task data with 100% other data). † Searching is tested in a zero-shot manner.

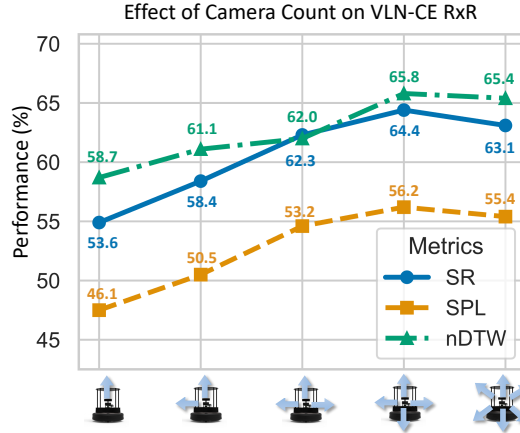


Figure 13: **Ablation study on the number of cameras in VLN-CE RxR.** We report the performance under five different camera configurations (from left to right: one-, two-, three-, four-, and six-camera settings), with same token budget ( $B = 2048$ ).

**Performance on different number of cameras.** We evaluate the effectiveness of incorporating additional cameras in navigation tasks on VLN-CE RxR, a benchmark that offers a relatively comprehensive suite of vision-language navigation challenges. The results are presented in Table 13, which compares configurations of one, two, three, four, and six cameras mounted around the robot to achieve a wider field of view. We observe consistent performance improvements when increasing the number of cameras from one to four, validating that enhanced environmental observations contribute positively to navigation performance. Notably, however, expanding to six cameras leads to a slight degradation in performance. We attribute this to the fact that six cameras do not provide substantially more observational coverage compared to four cameras, while the increased number of view tokens reduces the capacity available for encoding historical frames (Equation 5). This weakens

Type	RxR Val-Unseen			
	NE ↓	SR ↑	SPL ↑	nDTW ↑
$B = 1024$ , Uniform Sampling*	5.33	59.7	49.6	57.9
$B = 1024$ , Linear Probability Sampling	5.28	61.2	50.9	58.9
$B = 1024$ , Budget-Aware Temporal Sampling	4.98	62.5	53.9	64.1
$B = 2048$ , Token Merging (Zhang et al., 2025a)	5.01	63.2	54.9	64.4
$B = 2048$ , Uniform Sampling*	4.90	62.4	54.0	63.9
$B = 2048$ , Linear Probability Sampling	4.89	63.0	54.6	64.8
$B = 2048$ , Budget-Aware Temporal Sampling	<b>4.74</b>	<b>64.4</b>	<b>56.2</b>	<b>65.8</b>
Viewpoint-history postional embedding <sup>†</sup>	6.27	52.3	46.3	58.7
Individual Learned Special Toekns <sup>‡</sup>	5.52	59.1	52.0	59.6
Handcraft Toekns (Equ. 3 w.o $\mathcal{P}_{\text{angle/time}}$ )	6.06	53.6	46.1	58.0
Temporal-Viewpoint Indicator Tokens (Equ. 3)	<b>4.74</b>	<b>64.4</b>	<b>56.2</b>	<b>65.8</b>

Table 6: **Ablation study on history token organization strategies and identity tokens.** For both linear probability sampling and uniform sampling, all methods sample from a base set of 2048 tokens. \*Uniform sampling refers to the technique used in (Cheng et al., 2025). †We employ the common positional encoding technique from Chen et al. (2021b), which is widely adopted in traditional VLN methods. ‡We introduce predefined learnable special tokens for each viewpoint in the datasets.

the alignment between the navigation history and the instruction. We suggest that this issue could be mitigated by adopting an adaptive multi-view token encoding strategy. To maintain coherence in the current work, we leave this exploration for future research.

**Effectiveness of BATS and TVI tokens.** We conduct ablation studies to evaluate the effectiveness of our key designs, including the history token organization strategy and visual-temporal history modeling. The experiments are conducted on the VLN-CE RxR four-camera setting, and the results are presented in Table 6. We test different token strategies under different token budgets (1024 or 2048) and find that BATS outperforms other strategies in both settings. In particular, on the nDTW metric, which directly measures the alignment between the navigation trajectory and the ground-truth trajectory, BATS exhibits only a minor performance drop (1.4% ↓), compared to uniform sampling (Cheng et al., 2025) (6.0% ↓) and linear probability sampling (5.2% ↓). Furthermore, we compare TVI tokens with other common alternatives (individually learned special tokens and hand-crafted tokens as in Equation 3 without  $\mathcal{P}_{\text{angle/time}}$ ) and find that TVI tokens achieve significantly better performance. As illustrated in Figure 4, we attribute this improvement to the well-learned temporal and viewpoint information. In contrast, compared to the common history-viewpoint positional embedding method (Chen et al., 2021b), we observe a noticeable performance drop. We believe that this is due to the additional embedding components of visual tokens, which may increase the complexity of representation learning for the LLM. These results suggest that the community may need new techniques to effectively incorporate viewpoint and temporal information and we believe TVI tokens represent a promising starting point.

## 5 DISSCUSSION AND CONCLUSION

In this work, we propose NavFoM, which aims to push the boundaries of navigation and explore the intelligence learned from cross-embodiment and cross-task navigation data. We introduce temporal-viewpoint indicator tokens to enhance the LLM’s understanding of varying camera configurations and different horizons in navigation tasks, while also enabling co-training with navigation and question-answering data. Furthermore, we employ a token budget-aware temporal sampling strategy to balance navigation performance and efficiency, facilitating a unified approach to token sampling across diverse camera setups and task horizons. Extensive experiments on both public benchmarks and real-world environments demonstrate that NavFoM achieves impressive performance and shows strong potential for further improvement with more advanced techniques or higher-quality data.

We believe that NavFoM serves merely as a starting point toward a navigation foundation model. We hope that this work will attract greater attention to intelligence-centric navigation and inspire a new generation of techniques, datasets, and benchmarks.



## REFERENCES

- Dong An, Zun Wang, Yangguang Li, Yi Wang, Yicong Hong, Yan Huang, Liang Wang, and Jing Shao. 1st place solutions for rrr-habitat vision-and-language navigation competition (cvpr 2022). *arXiv preprint arXiv:2206.11610*, 2022. 11
- Dong An, Yuankai Qi, Yangguang Li, Yan Huang, Liang Wang, Tieniu Tan, and Jing Shao. Bevbnet: Multimodal map pre-training for language-guided navigation. In *ICCV*, 2023. 11
- Dong An, Hanqing Wang, Wenguan Wang, Zun Wang, Yan Huang, Keji He, and Liang Wang. Etp-nav: Evolving topological planning for vision-language navigation in continuous environments. *IEEE TPAMI*, 2024. 11
- Peter Anderson, Qi Wu, Damien Teney, Jake Bruce, Mark Johnson, Niko Sünderhauf, Ian Reid, Stephen Gould, and Anton Van Den Hengel. Vision-and-language navigation: Interpreting visually-grounded navigation instructions in real environments. In *Proceedings of the IEEE conference on computer vision and pattern recognition*, pp. 3674–3683, 2018. 10
- Shuai Bai, Keqin Chen, Xuejing Liu, Jialin Wang, Wenbin Ge, Sibao Song, Kai Dang, Peng Wang, Shijie Wang, Jun Tang, et al. Qwen2. 5-vl technical report. *arXiv preprint arXiv:2502.13923*, 2025. 9
- Amir Bar, Gaoyue Zhou, Danny Tran, Trevor Darrell, and Yann LeCun. Navigation world models. In *Proceedings of the Computer Vision and Pattern Recognition Conference*, pp. 15791–15801, 2025. 2
- Johan Bjorck, Fernando Castañeda, Nikita Cherniadev, Xingye Da, Runyu Ding, Linxi Fan, Yu Fang, Dieter Fox, Fengyuan Hu, Spencer Huang, et al. Gr00t n1: An open foundation model for generalist humanoid robots. *arXiv preprint arXiv:2503.14734*, 2025. 3
- Kevin Black, Noah Brown, Danny Driess, Adnan Esmail, Michael Equi, Chelsea Finn, Niccolo Fusai, Lachy Groom, Karol Hausman, Brian Ichter, et al.  $\pi_0$ : A vision-language-action flow model for general robot control. *arXiv preprint arXiv:2410.24164*, 2024. 3
- Richard P Brent. *Algorithms for minimization without derivatives*. Courier Corporation, 2013. 7
- Qingwen Bu, Jisong Cai, Li Chen, Xiuqi Cui, Yan Ding, Siyuan Feng, Shenyuan Gao, Xindong He, Xuan Hu, Xu Huang, et al. Agibot world colosseum: A large-scale manipulation platform for scalable and intelligent embodied systems. *arXiv preprint arXiv:2503.06669*, 2025a. 3
- Qingwen Bu, Yanting Yang, Jisong Cai, Shenyuan Gao, Guanghui Ren, Maoqing Yao, Ping Luo, and Hongyang Li. Univla: Learning to act anywhere with task-centric latent actions. *arXiv preprint arXiv:2505.06111*, 2025b. 3
- Holger Caesar, Varun Bankiti, Alex H Lang, Sourabh Vora, Venice Erin Liong, Qiang Xu, Anush Krishnan, Yu Pan, Giancarlo Baldan, and Oscar Beijbom. nuscenes: A multimodal dataset for autonomous driving. In *Proceedings of the IEEE/CVF conference on computer vision and pattern recognition*, pp. 11621–11631, 2020a. 9, 10, 11
- Holger Caesar, Varun Bankiti, Alex H Lang, Sourabh Vora, Venice Erin Liong, Qiang Xu, Anush Krishnan, Yu Pan, Giancarlo Baldan, and Oscar Beijbom. nuscenes: A multimodal dataset for autonomous driving. In *Proceedings of the IEEE/CVF conference on computer vision and pattern recognition*, pp. 11621–11631, 2020b. 9, 13
- Jiaqi Chen, Bingqian Lin, Xinmin Liu, Xiaodan Liang, and Kwan-Yee K Wong. Affordances-oriented planning using foundation models for continuous vision-language navigation. *arXiv preprint*, 2024a. 11
- Jiaqi Chen, Bingqian Lin, Ran Xu, Zhenhua Chai, Xiaodan Liang, and Kwan-Yee K Wong. Mapgpt: Map-guided prompting for unified vision-and-language navigation. *arXiv preprint arXiv:2401.07314*, 2024b. 3



- Jun Chen, Deyao Zhu, Xiaoqian Shen, Xiang Li, Zechun Liu, Pengchuan Zhang, Raghuraman Krishnamoorthi, Vikas Chandra, Yunyang Xiong, and Mohamed Elhoseiny. Minigpt-v2: large language model as a unified interface for vision-language multi-task learning. *arXiv preprint arXiv:2310.09478*, 2023. 5, 6
- Kevin Chen, Junshen K Chen, Jo Chuang, Marynel Vázquez, and Silvio Savarese. Topological planning with transformers for vision-and-language navigation. In *Proceedings of the IEEE/CVF Conference on Computer Vision and Pattern Recognition*, pp. 11276–11286, 2021a. 11
- Peihao Chen, Dongyu Ji, Kunyang Lin, Runhao Zeng, Thomas H Li, Mingkui Tan, and Chuang Gan. Weakly-supervised multi-granularity map learning for vision-and-language navigation. *arXiv preprint arXiv:2210.07506*, 2022. 11
- Shaoyu Chen, Bo Jiang, Hao Gao, Bencheng Liao, Qing Xu, Qian Zhang, Chang Huang, Wenyu Liu, and Xinggang Wang. Vadv2: End-to-end vectorized autonomous driving via probabilistic planning. *arXiv preprint arXiv:2402.13243*, 2024c. 14
- Shizhe Chen, Pierre-Louis Guhur, Cordelia Schmid, and Ivan Laptev. History aware multimodal transformer for vision-and-language navigation. *Advances in Neural Information Processing Systems*, 34:5834–5847, 2021b. 19
- Yuntao Chen, Yuqi Wang, and Zhaoxiang Zhang. Drivinggpt: Unifying driving world modeling and planning with multi-modal autoregressive transformers. *arXiv preprint arXiv:2412.18607*, 2024d. 9, 14
- An-Chieh Cheng, Yandong Ji, Zhaojing Yang, Xueyan Zou, Jan Kautz, Erdem Biyik, Hongxu Yin, Sifei Liu, and Xiaolong Wang. Navila: Legged robot vision-language-action model for navigation. In *RSS*, 2025. 2, 3, 5, 6, 9, 11, 19
- Kashyap Chitta, Aditya Prakash, Bernhard Jaeger, Zehao Yu, Katrin Renz, and Andreas Geiger. Transfuser: Imitation with transformer-based sensor fusion for autonomous driving. *IEEE transactions on pattern analysis and machine intelligence*, 45(11):12878–12895, 2022. 14
- OpenScene Contributors. Openscene: The largest up-to-date 3d occupancy prediction benchmark in autonomous driving. <https://github.com/OpenDriveLab/OpenScene>, 2023. 2, 3, 9
- Nimrod Curtis, Osher Azulay, and Avishai Sintov. Embodiment-agnostic navigation policy trained with visual demonstrations. *arXiv preprint arXiv:2412.20226*, 2024. 3
- Abhishek Das, Samyak Datta, Georgia Gkioxari, Stefan Lee, Devi Parikh, and Dhruv Batra. Embodied question answering. In *Proceedings of the IEEE conference on computer vision and pattern recognition*, pp. 1–10, 2018. 11
- Daniel Dauner, Marcel Hallgarten, Tianyu Li, Xinshuo Weng, Zhiyu Huang, Zetong Yang, Hongyang Li, Igor Gilitschenski, Boris Ivanovic, Marco Pavone, Andreas Geiger, and Kashyap Chitta. Navsim: Data-driven non-reactive autonomous vehicle simulation and benchmarking. In *Advances in Neural Information Processing Systems (NeurIPS)*, 2024a. 13
- Daniel Dauner, Marcel Hallgarten, Tianyu Li, Xinshuo Weng, Zhiyu Huang, Zetong Yang, Hongyang Li, Igor Gilitschenski, Boris Ivanovic, Marco Pavone, et al. Navsim: Data-driven non-reactive autonomous vehicle simulation and benchmarking. *Advances in Neural Information Processing Systems*, 37:28706–28719, 2024b. 10, 11
- Matt Deitke, Eli VanderBilt, Alvaro Herrasti, Luca Weihs, Jordi Salvador, Kiana Ehsani, Winson Han, Eric Kolve, Ali Farhadi, Aniruddha Kembhavi, et al. Proctor: Large-scale embodied ai using procedural generation. *arXiv preprint arXiv:2206.06994*, 2022. 2
- Alexey Dosovitskiy, German Ros, Felipe Codevilla, Antonio Lopez, and Vladlen Koltun. Carla: An open urban driving simulator. In *Conference on robot learning*, pp. 1–16. PMLR, 2017. 14
- Ainaz Eftekhari, Rose Hendrix, Luca Weihs, Jiafei Duan, Ege Caglar, Jordi Salvador, Alvaro Herrasti, Winson Han, Eli VanderBil, Aniruddha Kembhavi, et al. The one ring: a robotic indoor navigation generalist. *arXiv preprint arXiv:2412.14401*, 2024. 2, 3

- Anthony Francis, Claudia Pérez-d’Arpino, Chengshu Li, Fei Xia, Alexandre Alahi, Rachid Alami, Aniket Bera, Abhijat Biswas, Joydeep Biswas, Rohan Chandra, et al. Principles and guidelines for evaluating social robot navigation algorithms. *arXiv preprint arXiv:2306.16740*, 2023. 9
- Haoyu Fu, Diankun Zhang, Zongchuang Zhao, Jianfeng Cui, Dingkan Liang, Chong Zhang, Dingyuan Zhang, Hongwei Xie, Bing Wang, and Xiang Bai. Orion: A holistic end-to-end autonomous driving framework by vision-language instructed action generation. *arXiv preprint arXiv:2503.19755*, 2025a. 30
- Haoyu Fu, Diankun Zhang, Zongchuang Zhao, Jianfeng Cui, Dingkan Liang, Chong Zhang, Dingyuan Zhang, Hongwei Xie, Bing Wang, and Xiang Bai. Orion: A holistic end-to-end autonomous driving framework by vision-language instructed action generation. *arXiv preprint arXiv:2503.19755*, 2025b. 5
- Chen Gao, Liankai Jin, Xingyu Peng, Jiazhao Zhang, Yue Deng, Annan Li, He Wang, and Si Liu. Octonav: Towards generalist embodied navigation. *arXiv preprint arXiv:2506.09839*, 2025. 4, 5
- Georgios Georgakis, Karl Schmeckpeper, Karan Wanchoo, Soham Dan, Eleni Miltsakaki, Dan Roth, and Kostas Daniilidis. Cross-modal map learning for vision and language navigation. In *Proceedings of the IEEE/CVF Conference on Computer Vision and Pattern Recognition*, pp. 15460–15470, 2022. 11
- Dong Guo, Faming Wu, Feida Zhu, Fuxing Leng, Guang Shi, Haobin Chen, Haoqi Fan, Jian Wang, Jianyu Jiang, Jiawei Wang, et al. Seed1. 5-vl technical report. *arXiv preprint arXiv:2505.07062*, 2025. 2, 5, 6
- Meenakshi Gupta, Swagat Kumar, Laxmidhar Behera, and Venkatesh K Subramanian. A novel vision-based tracking algorithm for a human-following mobile robot. *IEEE Transactions on Systems, Man, and Cybernetics: Systems*, 47(7):1415–1427, 2016. 13
- Wencheng Han, Dongqian Guo, Cheng-Zhong Xu, and Jianbing Shen. Dme-driver: Integrating human decision logic and 3d scene perception in autonomous driving. In *Proceedings of the AAAI Conference on Artificial Intelligence*, volume 39, pp. 3347–3355, 2025. 30
- Noriaki Hirose, Dhruv Shah, Ajay Sridhar, and Sergey Levine. Exaug: Robot-conditioned navigation policies via geometric experience augmentation. In *2023 IEEE International Conference on Robotics and Automation (ICRA)*, pp. 4077–4084. IEEE, 2023. 2, 3
- Yicong Hong, Zun Wang, Qi Wu, and Stephen Gould. Bridging the gap between learning in discrete and continuous environments for vision-and-language navigation. In *Proceedings of the IEEE/CVF Conference on Computer Vision and Pattern Recognition*, pp. 15439–15449, 2022. 11
- Yicong Hong, Yang Zhou, Ruiyi Zhang, Franck Deroncourt, Trung Bui, Stephen Gould, and Hao Tan. Learning navigational visual representations with semantic map supervision. In *ICCV*, 2023. 11
- Shengchao Hu, Li Chen, Penghao Wu, Hongyang Li, Junchi Yan, and Dacheng Tao. St-p3: End-to-end vision-based autonomous driving via spatial-temporal feature learning. In *European Conference on Computer Vision*, pp. 533–549. Springer, 2022. 30
- Yihan Hu, Jiazhi Yang, Li Chen, Keyu Li, Chonghao Sima, Xizhou Zhu, Siqi Chai, Senyao Du, Tianwei Lin, Wenhai Wang, et al. Planning-oriented autonomous driving. In *Proceedings of the IEEE/CVF conference on computer vision and pattern recognition*, pp. 17853–17862, 2023. 9, 14, 30
- Jyh-Jing Hwang, Runsheng Xu, Hubert Lin, Wei-Chih Hung, Jingwei Ji, Kristy Choi, Di Huang, Tong He, Paul Covington, Benjamin Sapp, et al. Emma: End-to-end multimodal model for autonomous driving. *arXiv preprint arXiv:2410.23262*, 2024. 30
- Physical Intelligence, Kevin Black, Noah Brown, James Darpinian, Karan Dhabalia, Danny Driess, Adnan Esmail, Michael Equi, Chelsea Finn, Niccolo Fusai, et al. a vision-language-action model with open-world generalization. *arXiv preprint arXiv:2504.16054*, 2025. 3

- Md Jahidul Islam, Jungseok Hong, and Junaed Sattar. Person-following by autonomous robots: A categorical overview. *The International Journal of Robotics Research*, 38(14):1581–1618, 2019. 9, 11
- Bo Jiang, Shaoyu Chen, Qing Xu, Bencheng Liao, Jiajie Chen, Helong Zhou, Qian Zhang, Wenyu Liu, Chang Huang, and Xinggang Wang. Vad: Vectorized scene representation for efficient autonomous driving. In *Proceedings of the IEEE/CVF International Conference on Computer Vision*, pp. 8340–8350, 2023. 30
- Moo Jin Kim, Karl Pertsch, Siddharth Karamcheti, Ted Xiao, Ashwin Balakrishna, Suraj Nair, Rafael Rafailov, Ethan P Foster, Pannag R Sanketi, Quan Vuong, et al. Openvla: An open-source vision-language-action model. In *8th Annual Conference on Robot Learning*. 3, 5
- Jacob Krantz and Stefan Lee. Sim-2-sim transfer for vision-and-language navigation in continuous environments. In *European Conference on Computer Vision*, pp. 588–603. Springer, 2022. 11
- Jacob Krantz, Erik Wijmans, Arjun Majumdar, Dhruv Batra, and Stefan Lee. Beyond the nav-graph: Vision-and-language navigation in continuous environments. In *ECCV*, 2020. 8, 10, 11
- Jacob Krantz, Aaron Gokaslan, Dhruv Batra, Stefan Lee, and Oleksandr Maksymets. Waypoint models for instruction-guided navigation in continuous environments. In *Proceedings of the IEEE/CVF International Conference on Computer Vision*, pp. 15162–15171, 2021. 11
- Alexander Ku, Peter Anderson, Roma Patel, Eugene Ie, and Jason Baldridge. Room-across-room: Multilingual vision-and-language navigation with dense spatiotemporal grounding. In *Proceedings of the 2020 Conference on Empirical Methods in Natural Language Processing (EMNLP)*, pp. 4392–4412, 2020. 3, 7, 8, 10, 11
- Yanwei Li, Chengyao Wang, and Jiaya Jia. Llama-vid: An image is worth 2 tokens in large language models. *arXiv preprint arXiv:2311.17043*, 2023. 2, 3, 4, 5, 8, 9
- Yingyan Li, Lue Fan, Jiawei He, Yuqi Wang, Yuntao Chen, Zhaoxiang Zhang, and Tieniu Tan. Enhancing end-to-end autonomous driving with latent world model. *arXiv preprint arXiv:2406.08481*, 2024a. 9, 14
- Zhen Li, Chuanhao Li, Xiaofeng Mao, Shaoheng Lin, Ming Li, Shitian Zhao, Zhaopan Xu, Xinyue Li, Yukang Feng, Jianwen Sun, et al. Sekai: A video dataset towards world exploration. *arXiv preprint arXiv:2506.15675*, 2025a. 3, 9
- Zhengqi Li, Richard Tucker, Forrester Cole, Qianqian Wang, Linyi Jin, Vickie Ye, Angjoo Kanazawa, Aleksander Holynski, and Noah Snavely. Megasam: Accurate, fast and robust structure and motion from casual dynamic videos. In *Proceedings of the Computer Vision and Pattern Recognition Conference*, pp. 10486–10496, 2025b. 9
- Zhenxin Li, Kailin Li, Shihao Wang, Shiyi Lan, Zhiding Yu, Yishen Ji, Zhiqi Li, Ziyue Zhu, Jan Kautz, Zuxuan Wu, et al. Hydra-mdp: End-to-end multimodal planning with multi-target hydra-distillation. *arXiv preprint arXiv:2406.06978*, 2024b. 14
- Bencheng Liao, Shaoyu Chen, Haoran Yin, Bo Jiang, Cheng Wang, Sixu Yan, Xinbang Zhang, Xiangyu Li, Ying Zhang, Qian Zhang, et al. Diffusiondrive: Truncated diffusion model for end-to-end autonomous driving. *arXiv preprint arXiv:2411.15139*, 2024a. 14
- Bencheng Liao, Shaoyu Chen, Haoran Yin, Bo Jiang, Cheng Wang, Sixu Yan, Xinbang Zhang, Xiangyu Li, Ying Zhang, Qian Zhang, et al. Diffusiondrive: Truncated diffusion model for end-to-end autonomous driving. *arXiv preprint arXiv:2411.15139*, 2024b. 9, 30
- Bingqian Lin, Yunshuang Nie, Ziming Wei, Jiaqi Chen, Shikui Ma, Jianhua Han, Hang Xu, Xiaojun Chang, and Xiaodan Liang. Navcot: Boosting llm-based vision-and-language navigation via learning disentangled reasoning. *IEEE Transactions on Pattern Analysis and Machine Intelligence*, 2025. 3
- Haotian Liu, Chunyuan Li, Qingyang Wu, and Yong Jae Lee. Visual instruction tuning. In *NeurIPS*, 2023a. 2, 4, 5, 6, 9

- Shilong Liu, Zhaoyang Zeng, Tianhe Ren, Feng Li, Hao Zhang, Jie Yang, Qing Jiang, Chunyuan Li, Jianwei Yang, Hang Su, et al. Grounding dino: Marrying dino with grounded pre-training for open-set object detection. *arXiv preprint arXiv:2303.05499*, 2023b. 13
- Yuxing Long, Xiaoqi Li, Wenzhe Cai, and Hao Dong. Discuss before moving: Visual language navigation via multi-expert discussions. *arXiv preprint arXiv:2309.11382*, 2023. 3
- Yuxing Long, Wenzhe Cai, Hongcheng Wang, Guanqi Zhan, and Hao Dong. Instructnav: Zero-shot system for generic instruction navigation in unexplored environment. *arXiv preprint arXiv:2406.04882*, 2024. 2, 4, 5
- Leland McInnes, John Healy, and James Melville. Umap: Uniform manifold approximation and projection for dimension reduction. *arXiv preprint arXiv:1802.03426*, 2018. 5, 6
- OpenAI. Introducing 4o image generation. <https://openai.com/index/introducing-4o-image>, 2024. Accessed: 2025-04-29. 13
- Maxime Oquab, Timothée Darcet, Théo Moutakanni, Huy Vo, Marc Szafraniec, Vasil Khalidov, Pierre Fernandez, Daniel Haziza, Francisco Massa, Alaaeldin El-Nouby, et al. Dinov2: Learning robust visual features without supervision. *arXiv preprint arXiv:2304.07193*, 2023. 5, 9
- Abby O’Neill, Abdul Rehman, Abhiram Maddukuri, Abhishek Gupta, Abhishek Padalkar, Abraham Lee, Acorn Pooley, Agrim Gupta, Ajay Mandlekar, Ajinkya Jain, et al. Open x-embodiment: Robotic learning datasets and rt-x models: Open x-embodiment collaboration 0. In *2024 IEEE International Conference on Robotics and Automation (ICRA)*, pp. 6892–6903. IEEE, 2024. 3
- Bowen Pan, Rameswar Panda, SouYoung Jin, Rogerio Feris, Aude Oliva, Phillip Isola, and Yoon Kim. Langnav: Language as a perceptual representation for navigation. *arXiv preprint arXiv:2310.07889*, 2023. 3
- Xavier Puig, Eric Undersander, Andrew Szot, Mikael Dallaire Cote, Tsung-Yen Yang, Ruslan Partsey, Ruta Desai, Alexander William Clegg, Michal Hlavac, So Yeon Min, et al. Habitat 3.0: A co-habitat for humans, avatars and robots. *arXiv preprint arXiv:2310.13724*, 2023. 10
- Pranav Putta, Gunjan Aggarwal, Roozbeh Mottaghi, Dhruv Batra, Naoki Yokoyama, Joanne Truong, and Arjun Majumdar. Embodiment randomization for cross embodiment navigation. In *2024 IEEE/RSJ International Conference on Intelligent Robots and Systems (IROS)*, pp. 5527–5534. IEEE, 2024. 3
- Yanyuan Qiao, Yuankai Qi, Zheng Yu, Jing Liu, and Qi Wu. March in chat: Interactive prompting for remote embodied referring expression. In *Proceedings of the IEEE/CVF International Conference on Computer Vision*, pp. 15758–15767, 2023. 3
- Yanyuan Qiao, Wenqi Lyu, Hui Wang, Zixu Wang, Zerui Li, Yuan Zhang, Mingkui Tan, and Qi Wu. Open-nav: Exploring zero-shot vision-and-language navigation in continuous environment with open-source llms. In *2025 IEEE International Conference on Robotics and Automation (ICRA)*, pp. 6710–6717. IEEE, 2025. 3
- Delin Qu, Haoming Song, Qizhi Chen, Zhaoqing Chen, Xianqiang Gao, Xinyi Ye, Qi Lv, Modi Shi, Guanghui Ren, Cheng Ruan, et al. Embodiedonevision: Interleaved vision-text-action pretraining for general robot control. *arXiv preprint arXiv:2508.21112*, 2025. 3
- Sonia Raychaudhuri, Saim Wani, Shivansh Patel, Unnat Jain, and Angel Chang. Language-aligned waypoint (law) supervision for vision-and-language navigation in continuous environments. 2021. 11
- Shouwei Ruan, Liyuan Wang, Caixin Kang, Qihui Zhu, Songming Liu, Xingxing Wei, and Hang Su. From reactive to cognitive: brain-inspired spatial intelligence for embodied agents. *arXiv preprint arXiv:2508.17198*, 2025. 4
- Manolis Savva, Abhishek Kadian, Oleksandr Maksymets, Yili Zhao, Erik Wijmans, Bhavana Jain, Julian Straub, Jia Liu, Vladlen Koltun, Jitendra Malik, Devi Parikh, and Dhruv Batra. Habitat: A Platform for Embodied AI Research. *ICCV*, 2019a. 2, 3, 9, 29

- Manolis Savva, Abhishek Kadian, Oleksandr Maksymets, Yili Zhao, Erik Wijmans, Bhavana Jain, Julian Straub, Jia Liu, Vladlen Koltun, Jitendra Malik, et al. Habitat: A platform for embodied ai research. In *Proceedings of the IEEE/CVF International Conference on Computer Vision*, pp. 9339–9347, 2019b. 11
- Dhruv Shah, Blazej Osinski, Brian Ichter, and Sergey Levine. Lm-nav: Robotic navigation with large pre-trained models of language, vision, and action. *arXiv preprint arXiv:2207.04429*, 2022. 3
- Dhruv Shah, Ajay Sridhar, Arjun Bhorkar, Noriaki Hirose, and Sergey Levine. Gnm: A general navigation model to drive any robot. In *2023 IEEE International Conference on Robotics and Automation (ICRA)*, pp. 7226–7233. IEEE, 2023a. 2, 3, 8
- Dhruv Shah, Ajay Sridhar, Nitish Dashora, Kyle Stachowicz, Kevin Black, Noriaki Hirose, and Sergey Levine. ViNT: A foundation model for visual navigation. In *7th Annual Conference on Robot Learning*, 2023b. URL <https://arxiv.org/abs/2306.14846>. 3
- Xiaoqian Shen, Yuniang Xiong, Changsheng Zhao, Lemeng Wu, Jun Chen, Chenchen Zhu, Zechun Liu, Fanyi Xiao, Balakrishnan Varadarajan, Florian Bordes, et al. Longvu: Spatiotemporal adaptive compression for long video-language understanding. *arXiv preprint arXiv:2410.17434*, 2024. 2, 3, 4, 8, 9
- Xinshuai Song, Weixing Chen, Yang Liu, Weikai Chen, Guanbin Li, and Liang Lin. Towards long-horizon vision-language navigation: Platform, benchmark and method. In *Proceedings of the Computer Vision and Pattern Recognition Conference*, pp. 12078–12088, 2025. 4
- Wenchao Sun, Xuewu Lin, Yining Shi, Chuang Zhang, Haoran Wu, and Sifa Zheng. Sparsedrive: End-to-end autonomous driving via sparse scene representation. *arXiv preprint arXiv:2405.19620*, 2024. 30
- Octo Model Team, Dibya Ghosh, Homer Walke, Karl Pertsch, Kevin Black, Oier Mees, Sudeep Dasari, Joey Hejna, Tobias Kreiman, Charles Xu, et al. Octo: An open-source generalist robot policy. *arXiv preprint arXiv:2405.12213*, 2024. 3
- Xiaoyu Tian, Junru Gu, Bailin Li, Yicheng Liu, Yang Wang, Zhiyong Zhao, Kun Zhan, Peng Jia, Xianpeng Lang, and Hang Zhao. Drivevlm: The convergence of autonomous driving and large vision-language models. *arXiv preprint arXiv:2402.12289*, 2024. 30
- Shengbang Tong, Zhuang Liu, Yuexiang Zhai, Yi Ma, Yann LeCun, and Saining Xie. Eyes wide shut? exploring the visual shortcomings of multimodal llms. In *Proceedings of the IEEE/CVF Conference on Computer Vision and Pattern Recognition*, pp. 9568–9578, 2024. 5
- Ashish Vaswani, Noam Shazeer, Niki Parmar, Jakob Uszkoreit, Llion Jones, Aidan N Gomez, Łukasz Kaiser, and Illia Polosukhin. Attention is all you need. *Advances in neural information processing systems*, 30, 2017. 6
- Haitong Wang, Aaron Hao Tan, Angus Fung, and Goldie Nejat. X-nav: Learning end-to-end cross-embodiment navigation for mobile robots. *arXiv preprint arXiv:2507.14731*, 2025a. 3
- Hanqing Wang, Wei Liang, Luc V Gool, and Wenguan Wang. Towards versatile embodied navigation. *Advances in neural information processing systems*, 35:36858–36874, 2022. 4
- Hanqing Wang, Wei Liang, Luc Van Gool, and Wenguan Wang. Dreamwalker: Mental planning for continuous vision-language navigation. In *ICCV*, 2023a. 11
- Liuyi Wang, Xinyuan Xia, Hui Zhao, Hanqing Wang, Tai Wang, Yilun Chen, Chengju Liu, Qijun Chen, and Jiangmiao Pang. Rethinking the embodied gap in vision-and-language navigation: A holistic study of physical and visual disparities. *arXiv preprint arXiv:2507.13019*, 2025b. 3, 8
- Shaoan Wang, Jiazhao Zhang, Minghan Li, Jiahang Liu, Anqi Li, Kui Wu, Fangwei Zhong, Junzhi Yu, Zhizheng Zhang, and He Wang. Trackvla: Embodied visual tracking in the wild. *arXiv preprint arXiv:2505.23189*, 2025c. 3, 4, 5, 9, 10, 13



- Shihao Wang, Zhiding Yu, Xiaohui Jiang, Shiyi Lan, Min Shi, Nadine Chang, Jan Kautz, Ying Li, and Jose M Alvarez. Omnidrive: A holistic vision-language dataset for autonomous driving with counterfactual reasoning. *arXiv preprint arXiv:2504.04348*, 2025d. 30
- Xiangyu Wang, Donglin Yang, Ziqin Wang, Hohin Kwan, Jinyu Chen, Wenjun Wu, Hongsheng Li, Yue Liao, and Si Liu. Towards realistic uav vision-language navigation: Platform, benchmark, and methodology. *arXiv preprint arXiv:2410.07087*, 2024a. 2, 3, 8, 10, 12
- Xin Eric Wang, Vihan Jain, Eugene Ie, William Yang Wang, Zornitsa Kozareva, and Sujith Ravi. Environment-agnostic multitask learning for natural language grounded navigation. In *Computer Vision—ECCV 2020: 16th European Conference, Glasgow, UK, August 23–28, 2020, Proceedings, Part XXIV 16*, pp. 413–430. Springer, 2020. 3
- Zihan Wang, Xiangyang Li, Jiahao Yang, Yeqi Liu, and Shuqiang Jiang. Gridmm: Grid memory map for vision-and-language navigation. In *Proceedings of the IEEE/CVF International Conference on Computer Vision*, pp. 15625–15636, 2023b. 11
- Zihan Wang, Xiangyang Li, Jiahao Yang, Yeqi Liu, Junjie Hu, Ming Jiang, and Shuqiang Jiang. Lookahead exploration with neural radiance representation for continuous vision-language navigation. In *CVPR*, 2024b. 11
- Zun Wang, Jialu Li, Yicong Hong, Yi Wang, Qi Wu, Mohit Bansal, Stephen Gould, Hao Tan, and Yu Qiao. Scaling data generation in vision-and-language navigation. In *Proceedings of the IEEE/CVF International Conference on Computer Vision*, pp. 12009–12020, 2023c. 11
- Meng Wei, Chenyang Wan, Xiqian Yu, Tai Wang, Yuqiang Yang, Xiaohan Mao, Chenming Zhu, Wenzhe Cai, Hanqing Wang, Yilun Chen, et al. Streamvln: Streaming vision-and-language navigation via slowfast context modeling. *arXiv preprint arXiv:2507.05240*, 2025. 3, 9, 11
- Xinshuo Weng, Boris Ivanovic, Yan Wang, Yue Wang, and Marco Pavone. Para-drive: Parallelized architecture for real-time autonomous driving. In *Proceedings of the IEEE/CVF Conference on Computer Vision and Pattern Recognition*, pp. 15449–15458, 2024. 14
- Shen Yan, Tao Zhu, Zirui Wang, Yuan Cao, Mi Zhang, Soham Ghosh, Yonghui Wu, and Jiahui Yu. Videococa: Video-text modeling with zero-shot transfer from contrastive captioners. *arXiv preprint arXiv:2212.04979*, 2022. 10
- An Yang, Baosong Yang, Binyuan Hui, Bo Zheng, Bowen Yu, Chang Zhou, Chengpeng Li, Chengyuan Li, Dayiheng Liu, Fei Huang, Guanting Dong, Haoran Wei, Huan Lin, Jialong Tang, Jialin Wang, Jian Yang, Jianhong Tu, Jianwei Zhang, Jianxin Ma, Jin Xu, Jingren Zhou, Jinze Bai, Jinzheng He, Junyang Lin, Kai Dang, Keming Lu, Keqin Chen, Kexin Yang, Mei Li, Mingfeng Xue, Na Ni, Pei Zhang, Peng Wang, Ru Peng, Rui Men, Ruize Gao, Runji Lin, Shijie Wang, Shuai Bai, Sinan Tan, Tianhang Zhu, Tianhao Li, Tianyu Liu, Wenbin Ge, Xiaodong Deng, Xiaohuan Zhou, Xingzhang Ren, Xinyu Zhang, Xipin Wei, Xuancheng Ren, Yang Fan, Yang Yao, Yichang Zhang, Yu Wan, Yunfei Chu, Yuqiong Liu, Zeyu Cui, Zhenru Zhang, and Zhihao Fan. Qwen2 technical report. *arXiv preprint arXiv:2407.10671*, 2024a. 2, 9
- Jianwei Yang, Hao Zhang, Feng Li, Xueyan Zou, Chunyuan Li, and Jianfeng Gao. Set-of-mark prompting unleashes extraordinary visual grounding in gpt-4v. *arXiv preprint arXiv:2310.11441*, 2023. 13
- Jonathan Yang, Catherine Glossop, Arjun Bhorkar, Dhruv Shah, Quan Vuong, Chelsea Finn, Dorsa Sadigh, and Sergey Levine. Pushing the limits of cross-embodiment learning for manipulation and navigation. *arXiv preprint arXiv:2402.19432*, 2024b. 3
- Hang Yin, Xiuwei Xu, Linqing Zhao, Ziwei Wang, Jie Zhou, and Jiwen Lu. Unigoal: Towards universal zero-shot goal-oriented navigation. In *Proceedings of the Computer Vision and Pattern Recognition Conference*, pp. 19057–19066, 2025. 2, 4
- Naoki Yokoyama, Sehoon Ha, Dhruv Batra, Jiuguang Wang, and Bernadette Bucher. Vlfm: Vision-language frontier maps for zero-shot semantic navigation. In *2024 IEEE International Conference on Robotics and Automation (ICRA)*, pp. 42–48. IEEE, 2024a. 13

- Naoki Yokoyama, Ram Ramrakhya, Abhishek Das, Dhruv Batra, and Sehoon Ha. Hm3d-ovon: A dataset and benchmark for open-vocabulary object goal navigation. *arXiv preprint arXiv:2409.14296*, 2024b. [3](#), [10](#), [12](#), [13](#)
- Bangguo Yu, Hamidreza Kasaei, and Ming Cao. L3mvn: Leveraging large language models for visual target navigation. In *2023 IEEE/RSJ International Conference on Intelligent Robots and Systems (IROS)*, pp. 3554–3560. IEEE, 2023. [9](#)
- Chengran Yuan, Zhanqi Zhang, Jiawei Sun, Shuo Sun, Zefan Huang, Christina Dao Wen Lee, Dongen Li, Yuhang Han, Anthony Wong, Keng Peng Tee, et al. Drama: An efficient end-to-end motion planner for autonomous driving with mamba. *arXiv preprint arXiv:2408.03601*, 2024. [14](#)
- Kuo-Hao Zeng, Zichen Zhang, Kiana Ehsani, Rose Hendrix, Jordi Salvador, Alvaro Herrasti, Ross Girshick, Aniruddha Kembhavi, and Luca Weihs. Poliformer: Scaling on-policy rl with transformers results in masterful navigators. In *8th Annual Conference on Robot Learning*. [2](#), [13](#)
- Xiaohua Zhai, Basil Mustafa, Alexander Kolesnikov, and Lucas Beyer. Sigmoid loss for language image pre-training. In *Proceedings of the IEEE/CVF international conference on computer vision*, pp. 11975–11986, 2023. [5](#), [9](#)
- Jiazhao Zhang, Kunyu Wang, Rongtao Xu, Gengze Zhou, Yicong Hong, Xiaomeng Fang, Qi Wu, Zhizheng Zhang, and He Wang. Navid: Video-based vlm plans the next step for vision-and-language navigation. *Robotics: Science and Systems*, 2024a. [2](#), [3](#), [5](#), [8](#), [11](#)
- Jiazhao Zhang, Kunyu Wang, Shaoan Wang, Minghan Li, Haoran Liu, Songlin Wei, Zhongyuan Wang, Zhizheng Zhang, and He Wang. Uni-navid: A video-based vision-language-action model for unifying embodied navigation tasks. *Robotics: Science and Systems*, 2025a. [2](#), [3](#), [4](#), [5](#), [6](#), [8](#), [9](#), [10](#), [11](#), [12](#), [13](#), [14](#), [19](#)
- Lingfeng Zhang, Xiaoshuai Hao, Yingbo Tang, Haoxiang Fu, Xinyu Zheng, Pengwei Wang, Zhongyuan Wang, Wenbo Ding, and Shanghang Zhang. nava3: Understanding any instruction, navigating anywhere, finding anything. *arXiv preprint arXiv:2508.04598*, 2025b. [3](#)
- Lingfeng Zhang, Xiaoshuai Hao, Qinwen Xu, Qiang Zhang, Xinyao Zhang, Pengwei Wang, Jing Zhang, Zhongyuan Wang, Shanghang Zhang, and Renjing Xu. MapNav: A novel memory representation via annotated semantic maps for VLM-based vision-and-language navigation. In *Proceedings of the 63rd Annual Meeting of the Association for Computational Linguistics*, pp. 13032–13056, July 2025c. [3](#)
- Yue Zhang, Ziqiao Ma, Jialu Li, Yanyuan Qiao, Zun Wang, Joyce Chai, Qi Wu, Mohit Bansal, and Parisa Kordjamshidi. Vision-and-language navigation today and tomorrow: A survey in the era of foundation models. *ArXiv*, abs/2407.07035, 2024b. [2](#)
- Duo Zheng, Shijia Huang, Lin Zhao, Yiwu Zhong, and Liwei Wang. Towards learning a generalist model for embodied navigation. In *Proceedings of the IEEE/CVF Conference on Computer Vision and Pattern Recognition*, pp. 13624–13634, 2024. [3](#), [5](#), [6](#), [8](#)
- Fangwei Zhong, Kui Wu, Hai Ci, Churan Wang, and Hao Chen. Empowering embodied visual tracking with visual foundation models and offline rl. In *European Conference on Computer Vision*, pp. 139–155. Springer, 2024. [13](#)
- Gengze Zhou, Yicong Hong, and Qi Wu. Navgpt: Explicit reasoning in vision-and-language navigation with large language models. *arXiv preprint arXiv:2305.16986*, 2023. [3](#)
- Gengze Zhou, Yicong Hong, Zun Wang, Chongyang Zhao, Mohit Bansal, and Qi Wu. Same: Learning generic language-guided visual navigation with state-adaptive mixture of experts. *arXiv preprint arXiv:2412.05552*, 2024. [3](#), [8](#)
- Gengze Zhou, Yicong Hong, Zun Wang, Xin Eric Wang, and Qi Wu. Navgpt-2: Unleashing navigational reasoning capability for large vision-language models. In *European Conference on Computer Vision*, pp. 260–278. Springer, 2025. [3](#)

Ziyu Zhu, Xilin Wang, Yixuan Li, Zhuofan Zhang, Xiaojian Ma, Yixin Chen, Baoxiong Jia, Wei Liang, Qian Yu, Zhidong Deng, Siyuan Huang, and Qing Li. Move to understand a 3d scene: Bridging visual grounding and exploration for efficient and versatile embodied navigation. *International Conference on Computer Vision (ICCV)*, 2025. [2](#), [10](#), [12](#), [13](#)

## A IMPEMETATION DETIALS

### A.1 ACTION PLANNING MODEL

Due to the fact that different embodiments could have distinct trajectory scales. For instance, indoor robots often move on the scale of meters while cars move on the scale of dozens of meters. We normalize the predicted trajectory scaling across different embodiments to the range  $[-1, 1]$  of all dimesions by multiply a scaling factor  $\alpha_{\text{task}}$ , as reported in Table 7. Note that the scaling factor is not derived from the absolute maximum value of each dimension; instead, we use the 99th percentile of each dimension to avoid the influence of outlier data.

Embodiements	x(m)	y(m)	z(m)	$\theta(\text{rad})$
Indoor robots*	1.0	0.433	-	2.09
UAV*	7.93	3.19	7.85	1.04
Cars*	50.8	14.9	-	1.52

Table 7: Scaling factors of different dimesion of predicted trajctort of different embodiements.

### A.2 DETIALS OF USING BATS

During navigation, initially when the number of visual tokens is within the token budget  $B$ , we retain all visual tokens. Once the visual tokens exceed the budget  $B$ , we employ BATS to sample tokens based on a forgetting curve (Sec. 3.1.2). In practice, we precompute  $P(t, T)$  for a given token budget  $B$  to accelerate this process. If the navigation task involves an exceptionally long horizon, such as thousands of steps (which rarely occurs), even using the minimum sampling probability  $\epsilon$  may result in the visual tokens exceeding the token budget. In such cases, we simply remove the oldest frames.

### A.3 NAVIGATION DATA PREPARATION




Figure 14: Visualization of the trajectory (VLN-CE RxR) for (a) training and (b) evaluation.

For navigation tasks built on the Habitat environment (Savva et al., 2019a), which utilizes low-level discrete actions such as `Move_Forward`, `Turn_Left`, `Turn_Right`, and `Stop`. However, the definitions of these discrete actions vary slightly across different navigation tasks. For example, in VLN-CE R2R, `Turn_Left` indicates a 15-degree turn, whereas in VLN-CE RxR and HM3D-ObjNav, it indicates a 30-degree turn. To unify all navigation tasks with discrete actions, we employ a simple strategy: we consider moving forward by 12.5 cm or turning by 15 degrees as an atomic operation. We then construct the trajectory based on the accumulation of these atomic operations. Although the resulting trajectory could be zigzag (Figure 14), after fine-tuning on all navigation datasets, we find that the predicted trajectory of our method is smooth and meaningfully directed toward the target.

### A.4 REAL-WORLD DEPLOYMENT SYSTEM

We regard our model as a general Visual-Language-Action (VLA) model capable of driving different embodiments to complete various navigation tasks. To achieve this, our model takes visual observations—obtained from one or more cameras—along with instructions, and directly predicts a

trajectory. We then utilize off-the-shelf APIs (which may include Lidar or other sensors if necessary) specific to each embodiment to drive the robot along the predicted trajectory.

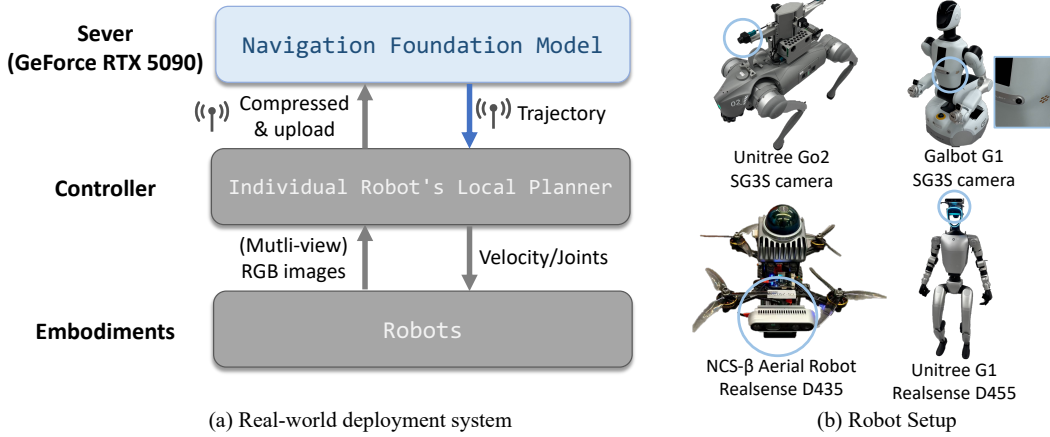


Figure 15: **Real-world deployment setup.** We provide the system architecture of our methods and the corresponding robots that were tested in the paper.

An illustration of our real-world system is provided in Figure 15. Specifically, we deploy our model on a remote server equipped with a GeForce RTX 5090 GPU and use the Internet for communication between the server and the client (which includes the controller and embodiments). Given a user instruction, the robots compress their current observations and transmit them to the server. The server then processes both the observations and the instruction to output a trajectory. This trajectory is subsequently processed by the local planner of each individual robot, which sends appropriate commands (*e.g.*, velocity or joint controls) to drive the robot.

## B ADDITIONAL EXPERIMENT

### B.1 ADDITIONAL RESULTS ON AUTONOMOUS DRIVING

Table 8: **Comparison on planning-oriented nuScenes dataset with open-loop metrics.** Metric calculation follows DiffusionDrive (Liao et al., 2024b). The **best** and the second best results are denoted by **bold** and underline.

Method	Observation & Structure		L2 (m) ↓				Collision (%) ↓			
	Camera	VLM-Based	1s	2s	3s	Avg.	1s	2s	3s	Avg.
ST-P3 (Hu et al., 2022)	✓	-	1.33	2.11	2.90	2.11	0.23	0.62	1.27	0.71
UniAD (Hu et al., 2023)	✓	-	0.45	0.70	1.04	0.73	0.62	0.58	0.63	0.61
VAD (Jiang et al., 2023)	✓	-	0.41	0.70	1.05	0.72	0.07	0.17	0.41	0.22
SparseDrive (Sun et al., 2024)	✓	-	0.29	0.58	0.96	0.61	<u>0.01</u>	<b>0.05</b>	<u>0.18</u>	<b>0.08</b>
DiffusionDrive (Liao et al., 2024b)	✓	-	0.27	0.54	0.90	0.57	0.03	<b>0.05</b>	<b>0.16</b>	<b>0.08</b>
DriveVLM (Tian et al., 2024)	✓	✓	0.18	0.34	0.68	0.40	0.10	0.22	0.45	0.27
EMMA (Hwang et al., 2024)	✓	✓	<b>0.14</b>	<b>0.29</b>	<b>0.54</b>	<b>0.32</b>	-	-	-	-
DME-Driver (Han et al., 2025)	✓	✓	0.45	0.91	1.58	0.98	0.05	0.28	0.55	0.29
Omni-Q (Wang et al., 2025d)	✓	✓	<b>0.14</b>	<b>0.29</b>	<u>0.55</u>	<u>0.33</u>	<b>0.00</b>	0.13	0.78	0.30
Omni-L (Wang et al., 2025d)	✓	✓	0.15	0.36	0.70	0.40	0.06	0.27	0.72	0.35
ORION (Fu et al., 2025a)	✓	✓	0.17	<u>0.31</u>	<u>0.55</u>	0.34	0.05	0.25	0.80	0.37
NavFoM (Six views)	✓	✓	0.26	0.39	0.60	0.42	0.07	<u>0.11</u>	<u>0.18</u>	<u>0.12</u>

We report the performance of our method on the autonomous driving benchmark nuScenes in Table 8. We compare our method with strong baselines that are specifically designed for autonomous driving. Nevertheless, our method achieves comparable performance to these methods without explicitly modeling driving-related information.