

Classification of Driver Behaviour Using External Observation Techniques for Autonomous Vehicles

Ian Nell

*Mechatronic & Electronic Engineering
Atlantic Technological University
Sligo, Ireland
S00166888@atu.ie*

Dr Shane Gilroy

*Mechatronic & Electronic Engineering
Atlantic Technological University
Sligo, Ireland
shane.gilroy@atu.ie*

Abstract—Road traffic accidents remain a significant global concern, with human error, particularly distracted and impaired driving, among the leading causes. This study introduces a novel driver behavior classification system that uses external observation techniques to detect indicators of distraction and impairment. The proposed framework employs advanced computer vision methodologies, including real-time object tracking, lateral displacement analysis, and lane position monitoring. The system identifies unsafe driving behaviors such as excessive lateral movement and erratic trajectory patterns by implementing the YOLO object detection model and custom lane estimation algorithms. Unlike systems reliant on inter-vehicular communication, this vision-based approach enables behavioral analysis of non-connected vehicles. Experimental evaluations on diverse video datasets demonstrate the framework's reliability and adaptability across varying road and environmental conditions.

Keywords—driver behavior classification, distracted driving, impaired driving, computer vision, autonomous vehicles.

I. INTRODUCTION

Road traffic accidents remain a significant global concern, with human error, particularly distracted and impaired driving, among the leading causes [1]. According to the World Health Organization's Global Status Report on Road Safety 2023, road traffic deaths reached an estimated 1.19 million people in 2021, with speeding, drunk driving, distracted driving, and unsafe vehicles being primary contributors [1]. These preventable actions underscore the urgent need for innovative solutions to enhance road safety. The report also highlights the importance of addressing vulnerable road users, such as pedestrians and cyclists, who are disproportionately affected by unsafe driving behaviors [1]. Advancements in Intelligent Transport Systems (ITS), Advanced Driver Assistance Systems (ADAS), and Artificial Intelligence (AI) have provided opportunities to address these challenges. ADAS features, such as lane departure warnings, emergency braking, and adaptive speed control, have demonstrated their ability to reduce accidents caused by human error by up to one-third [2]. Machine learning (ML) techniques have been widely used to study driver behavior, such as tracking eye movements, detecting signs of distraction, and identifying fatigue [2], [6]. These technologies have shown high accuracy in detecting unsafe driving behaviors, particularly when

combined with diverse and realistic datasets [2]. Despite these advancements, many vehicles on public roads fall within SAE Levels 0 to 2, lacking advanced connectivity features like Vehicle-to-Vehicle (V2V) communication [3]. This presents challenges for autonomous or semi-autonomous systems to detect and respond to unsafe driving behaviors in mixed-traffic conditions. The absence of inter-vehicular communication necessitates the development of systems capable of externally monitoring driver behavior to infer cognitive or physiological states, such as distraction or impairment, based solely on observable driving patterns [2], [4]. For example, lateral movement, oscillatory behavior, and erratic lane positioning can indicate unsafe driving. These patterns can be analyzed using advanced computer vision techniques to classify driver behavior in real-time [5].

This research proposes a vision-based approach to classify driver behavior using external observation techniques. By leveraging advanced computer vision methodologies, including real-time object tracking, lateral displacement analysis, and lane position monitoring, the system aims to detect unsafe driving patterns without relying on inter-vehicular communication. Integrating the YOLO object detection model and custom lane estimation algorithms enables the identification of aberrant driving behaviors indicative of distraction or impairment [5]. The research addresses the critical need for systems to enhance road safety during the transitional phase where manually driven and autonomous vehicles coexist. By focusing on externally observable driving patterns, such as lateral movement and oscillatory behavior, the proposed framework offers a scalable solution to improve hazard detection in environments where direct vehicle communication is absent [2], [4]. Experimental evaluations conducted on diverse video datasets from real-world driving scenarios highlight the framework's capability to detect unsafe behavior reliably [5]. The proposed methodology demonstrates adaptability and robustness despite inherent challenges, such as faded or absent lane markings, complex road geometries, environmental variability, and occlusions [5]. By addressing the limitations of current autonomous vehicle systems, this research contributes to the broader vision of safe, intelligent, and fully autonomous transportation systems [2], [4].

II. RELATED WORK

Driver behavior monitoring systems use various data sources to detect unsafe driving patterns, such as distraction, fatigue, and

impairment. Kotseruba and Tsotsos [2] reviewed algorithms and datasets for vision-based assistive and automated driving systems. Their findings highlighted the importance of visual attention in driving and identified key challenges, such as limited scope in current attention models and the need for diverse datasets. ADAS features, including lane departure warnings, adaptive speed control, and emergency braking, have demonstrated their ability to reduce accidents caused by human error by up to one-third [2]. Zaidan et al. [4] emphasized the critical role of understanding driver behavior in developing ITS and ADAS. They categorized driver behavior analysis techniques into onboard system analysis, smartphone-based analysis, and predetermined data analysis. Onboard systems use embedded sensors like LiDAR and accelerometers to measure steering and braking parameters, while smartphone-based systems offer cost-effective real-time feedback. Predetermined data analysis leverages large datasets to develop predictive algorithms and models. The car-following model is fundamental in understanding the interaction between autonomous vehicles (AVs) and human-driven vehicles (HDVs) in traffic scenarios. It is critical to ensure safe and efficient driving by maintaining appropriate headway distances and controlling vehicle speed and acceleration. This model is particularly relevant in mixed-traffic environments where AVs and HDVs coexist. Car-following models simulate the behavior of a trailing vehicle (referred to as the "ego vehicle") as it follows a lead vehicle. These models aim to maintain a safe driving distance by dynamically adjusting the speed and acceleration of the trailing vehicle based on the movements of the lead vehicle. The primary goal is to prevent collisions while optimizing traffic flow [6]. For AVs, car-following models are essential for: (a) Longitudinal Control: Ensuring smooth acceleration and deceleration to maintain safe distances. (b) Lane-Keeping: Adjusting lateral positioning to stay within lane boundaries. (c) Headway Distance Maintenance: Calculating the optimal distance between vehicles to avoid abrupt braking or acceleration [6]. There are three primary categories of Car-Following Models, Analytical Models that use mathematical equations to predict vehicle behavior based on speed, acceleration, and headway distance. Rule-Based Models that rely on predefined rules to determine vehicle actions, such as maintaining a minimum safe distance and Simulation-Based Models that simulate real-world driving scenarios to test AV behavior under diverse conditions [6].

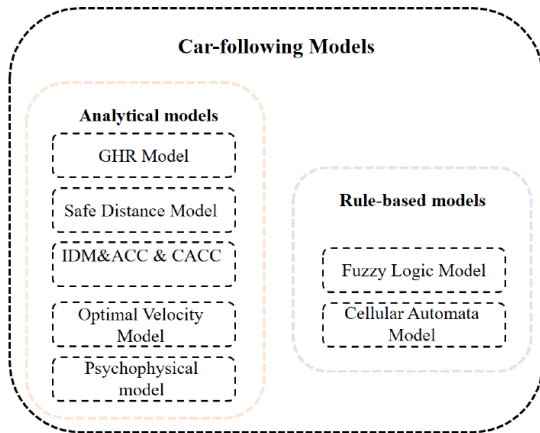


Fig. 1. Car-Following Models

Car-following models face several challenges such as: Mixed-Traffic Conditions: Interactions between AVs and HDVs can be unpredictable, requiring adaptive algorithms. Environmental Variability: Road conditions, weather, and traffic density can impact model performance. Human Behavior: HDVs may exhibit erratic or aggressive driving patterns, complicating the predictive capabilities of car-following models [6].

Machine Learning techniques have been widely applied to study driver behavior. CNNs are commonly used for gaze estimation and object detection, while RNNs are employed for distraction detection and sequence analysis [2], [7]. Koay et al. [7] reviewed ML techniques tailored to distraction detection, including traditional ML algorithms, CNNs, and RNNs. Their study summarized publicly available datasets and highlighted the importance of multi-modal approaches for improving detection accuracy. Shahverdy et al. [8] proposed a deep learning method for classifying driver behaviors into five categories: standard, aggressive, distracted, drowsy, and drunk. Their experiments involved collecting driving data under real-world conditions and converting signals into images using recurrence plot techniques. Results demonstrated high accuracy (99.98%) in detecting unsafe driving behaviors, with CNN configurations optimized for embedded applications.

Sensor fusion techniques integrate data from multiple sources, such as cameras, LiDAR, RADAR, and physiological sensors, to enhance the capabilities of autonomous vehicles and ADAS. Hafeez et al. [9] reviewed existing literature on sensor fusion technologies and highlighted their advantages in improving spatial awareness and pedestrian intention prediction. For example, combining RGB images with LiDAR point cloud data improves object detection, trajectory planning, and collision avoidance [9]. Chen and Chen [10] introduced the Driver Behavior Monitoring and Warning (DBMW) framework, which integrates onboard image sensors and wearable devices to monitor driver behavior and vehicle lane deviation. Their system uses Power Spectral Density (PSD) classification to measure lane deviation and the Longest Common Subsequence (LCS) algorithm to detect head motion anomalies. The framework demonstrated high effectiveness in spotting dangerous driving behaviors and issuing timely warnings.

Naturalistic Driving Studies (NDS) provide valuable insights into driver behavior by observing real-world driving scenarios. Large-scale studies, such as the 100-Car NDS and the Second Strategic Highway Research Program (SHRP 2), have contributed to understanding factors influencing road accidents [11]. Wang et al. [8] discussed the challenges of analyzing large NDS datasets and the potential of computer vision and ML techniques to automate data annotation and driver behavior classification. Ahmed et al. [12] analyzed NDS data to study driver behavior under varying weather and traffic conditions. Their findings revealed that drivers adjust their behavior in extreme weather conditions, such as maintaining greater distances between vehicles to compensate for reduced visibility. These insights are crucial for developing safety countermeasures and improving traffic operations.

Despite significant advancements, several limitations persist in current driver behavior monitoring systems. Many existing

approaches rely on in-vehicle sensors, such as infrared cameras, steering wheel movement trackers, or smartphone-based telemetry. These are constrained in real-world scenarios where vehicles lack connectivity features like V2V or V2X communication [2], [4]. Additionally, the overreliance on narrowly defined attention models and limited datasets compromises the ability to generalize across diverse road conditions, lighting environments, and cultural driving norms [7]. Researchers advocate for multidisciplinary frameworks that combine ML, behavioral psychology, computer vision, and human factors engineering to address these gaps. Expanding datasets to reflect diverse driving scenarios and integrating multi-modal sensors, such as LiDAR, GPS, and IMUs, can significantly enhance detection accuracy and system reliability [9], [10]. Establishing standardized performance metrics for evaluating driver monitoring systems is essential for ensuring application consistency and reliability [11].

Car-following models are a cornerstone of autonomous-vehicle technology, enabling safe and efficient navigation in mixed-traffic environments. Their integration into AV systems ensures smoother transitions between human-driven and fully autonomous vehicles, advancing the broader vision of intelligent transportation systems. Alongside these models, recent breakthroughs in driver-behavior monitoring, machine-learning techniques, sensor-fusion technologies, and naturalistic driving studies have shown strong potential to improve road safety and accelerate AV development. However, key challenges remain—notably the lack of inter-vehicular communication frameworks and the need for richer, more diverse datasets—to achieve reliable and scalable solutions. The vision-based approach proposed in this study seeks to bridge these gaps by focusing on externally observable driving patterns, offering a promising path toward safer roads throughout the transition to fully autonomous vehicles.

III. METHODOLOGY

This research proposes a vision-based driver behavior classification system to detect distracted and impaired driving using external observation techniques. The methodology is structured as follows:

A. Research Design

The system analyzes lateral vehicle movements and lane positioning to identify unsafe driving behaviors. A monocular camera was selected as the primary sensor due to its cost-effectiveness and ease of deployment, eliminating the need for inter-vehicular communication systems [13], [15].

B. Data Collection

Video recordings were captured using a Garmin 55 dashcam mounted on the windshield of the ego vehicle. The recordings covered diverse road types under varying lighting and environmental conditions, including highways, local roads, and back streets. Controlled simulations of distracted and impaired driving were conducted to evaluate the system's performance.

C. Object Detection

The YOLOv8n (You Only Look Once) object detection model was employed to identify vehicles and other road users in real-time. YOLOv8n was selected for its lightweight

architecture, high inference speed ($\approx 2\text{--}4$ ms/frame), and competitive accuracy ($\approx 37\%$ mPA at IoU = 0.5) [15]. The model was trained using the Microsoft COCO dataset, which provides robust annotations for object detection tasks [17].

D. Lane Detection

Lane markings were detected using a multi-stage image preprocessing pipeline:

1. *Grayscale Conversion*: Simplifies image processing by reducing color complexity.
2. *Gaussian Blurring*: Suppresses high-frequency noise for better edge detection.
3. *Adaptive Thresholding*: Handles variable lighting conditions to enhance lane markings.
4. *Canny Edge Detection*: Extracts prominent structural features from the image [18]. Detected lane lines were fitted using RANSAC regression to minimize the influence of noise and outliers. Polynomial curves were used to estimate lane boundaries and the lane center [19].




Fig. 2. Lane Detection

Fig 2. Illustrates the lane line detection process, presenting the frames from top to bottom and left to right. First, the original frame is converted to grayscale. Next, a blur is applied to improve the performance of Canny Edge Detection. Then an ROI is defined to filter out irrelevant information, allowing for the detection of lane lines. Finally, the detected lane lines are superimposed onto the original frame.

E. Behavior Analysis

Lateral displacement and oscillatory movements of detected vehicles were analyzed. **Lateral Movement**: The system calculates the deviation of the vehicle's centroid from the lane center. **Oscillatory Behavior**: Frequent sign changes in lateral movement indicate impaired driving [13], [14]. Metrics such as average lateral movement, lane offset, and sign changes were computed to classify driver behavior. Alarms were triggered based on predefined thresholds. *Distracted Driver Alarm*:

detected object was logged into a CSV file, including frame number, object ID, class, lateral movement, lane offset, and triggered alarms.

The experimental setup encountered a number of specific challenges such as *Faded Lane Markings*: Reduced detection accuracy in areas with poorly maintained road markings. *Complex Road Geometries*: Difficulties detecting lane boundaries on curved roads and intersections. *Environmental Variability*: Adverse weather conditions, such as rain and fog, impacted detection reliability. These challenges highlight areas for future improvement, including integrating multi-modal sensors (e.g., LiDAR, radar) and expanding the dataset to include diverse driving scenarios [13], [14].

V. RESULTS AND DISCUSSION

Results demonstrate the effectiveness of the proposed driver behavior classification system in detecting distracted and impaired driving behaviors.

A. Detection of Distracted Driving

The system successfully identified distracted driving behaviors based on lateral displacement and deviation from the lane center. The "Distracted Driver Ahead" alarm was triggered when the average lateral movement exceeded the threshold of

0.3 pixels and the vehicle's deviation from the lane center surpassed 40 pixels. The system consistently flagged distracted driving behaviors during controlled simulations and real-world tests [13], [14]. Annotated video frames displayed bounding boxes, lateral drift metrics, and triggered alarms, providing real-time feedback to the driver. The CSV logs confirmed the detection accuracy, with consistent alignment between visual indicators and recorded metrics [13].

Fig. 5 illustrates the detection of the Distracted Driver Ahead alarm, indicating that driver distraction has occurred. The frame analysis shows that the object has moved 56 pixels off the centre line, with an average lateral movement of 1.14 pixels. The average lateral movement computed over a history of frames is greater than the Average_Lateral_Movement Threshold, the object's horizontal deviation from the lane centre is more significant than the Off_Center_Threshold, and the object is within the designated ROI, the "Distracted Driver Ahead" alarm is activated. The CSV file shows that Table I in frame 36, a "DISTRACTED DRIVER AHEAD" alarm is activated.

TABLE I. CSV FILE FOR FRAME 36

Frame	Monitored Variables								
	Object ID	Class	Cx	Cy	Avg. Lateral	Off-Center	Direction	Sign Change	Alarms
34	0	car	890	584	1.09	56	Steady	1	DISTRACTED DRIVER AHEAD
35	0	car	887	583	1.14	58	Steady	1	DISTRACTED DRIVER AHEAD
36	0	car	886	582	1.14	56	Steady	1	DISTRACTED DRIVER AHEAD
37	0	car	884	584	1.16	56	Steady	1	DISTRACTED DRIVER AHEAD
38	0	car	881	581	1.21	58	Steady	1	DISTRACTED DRIVER AHEAD




Fig. 5. Distracted Driver Alarm (Frame 36)

B. Detection of Impaired Driving

The system effectively identified impaired driving behaviors characterized by oscillatory movements and frequent lateral direction changes. The "Impaired Driver Ahead" alarm was triggered when three or more sign changes in lateral movement

were detected, indicating erratic driving behavior. The lane center is considered zero, and any movement over the lane line, depending on the Average_Lateral_Movement threshold limits, would constitute a sign change. Controlled simulations demonstrated the system's ability to detect impaired driving patterns reliably. The average lateral movement history was displayed with color-coded severity levels (blue for safe, green for initial sign change, yellow for second sign change, and red for alarm activation). This visual representation enhanced the interpretability of the detection results. Fig. 6 illustrates that the algorithm has detected the first lateral movement with a sign change, which shows an oscillation. The average lateral historical displayed data has now been changed to green.

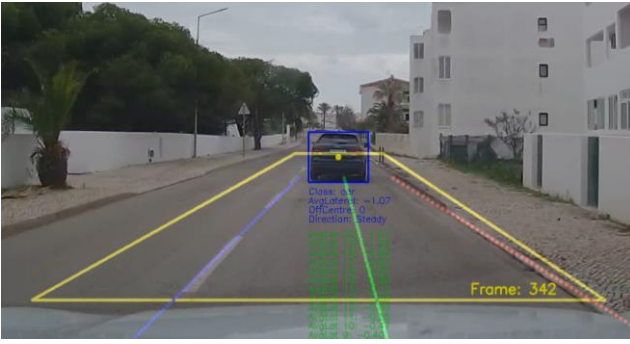


Fig. 6. The First Lateral Sign Change (Frame 342)



Fig. 7. The Second Lateral Sign Change (Frame 450)

Fig. 7 illustrates that the algorithm has detected the second lateral movement, where a sign change shows an oscillation. The average lateral historical displayed data has now been changed to yellow.

Fig. 8 illustrates that the algorithm must detect the third lateral movement where a sign change shows an oscillation. Now, the "Impaired Driver Ahead" alarm has been activated. The average lateral historical displayed data has now been changed to red.

TABLE II. CSV FILE FOR FRAME 483

Frame	Monitored Variables								
	Object ID	Class	Cx	Cy	Avg. Lateral	Off-Center	Direction	Sign Change	Alarms
481	0	car	910	573	0.17	6	Steady	3	IMPAIRED DRIVER AHEAD
482	0	car	911	572	0.22	4	Steady	3	IMPAIRED DRIVER AHEAD
483	0	car	912	573	0.2	4	Steady	3	IMPAIRED DRIVER AHEAD
484	0	car	912	573	0.2	5	Steady	3	IMPAIRED DRIVER AHEAD
485	0	car	915	579	0.2	3	Steady	3	IMPAIRED DRIVER AHEAD

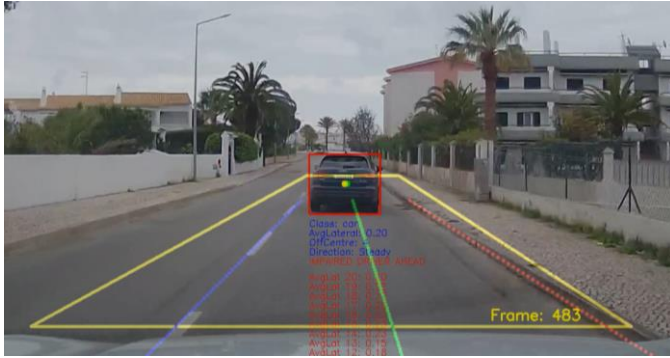


Fig. 8. The Third Lateral Sign Changes, and the "Impaired Driver Ahead Alarm" is Activated (Frame 483)

Table II in frame 483, shows three sign changes, and the "IMPAIRED DRIVER AHEAD" alarm is activated.

C. Challenges:

Adverse weather conditions, such as rain and fog, impacted the reliability of oscillatory movement detection. The system occasionally misclassified lateral movements caused by road conditions (e.g., potholes) as impaired driving behaviors.

D. Quantitative Results

The system's performance was evaluated using detection accuracy, false positives, and environmental adaptability metrics.

1) *Distracted Driving*: The system accurately detected lateral deviations, with minimal false positives under ideal road conditions. However, accuracy decreased in scenarios with faded lane markings or complex road geometries.

2) *Impaired Driving*: The system reliably detected oscillatory movements, with consistent alarm activation during controlled simulations. False positives were observed in scenarios with uneven road surfaces.

The CSV logs provided a detailed record of object-level data, including Frame Number, Object ID, Class, Lateral Movement, Lane Offset, and triggered Alarms. Cross-validation between the annotated video frames and CSV logs confirmed the system's reliability in detecting unsafe driving behaviors.

Results highlight the system's potential to enhance road safety by detecting distracted and impaired driving behaviors. Integrating advanced computer vision techniques, such as YOLO-based object detection and RANSAC regression for lane fitting, contributed to the system's robustness and adaptability [19], [20]. The system provided timely feedback, enabling

proactive responses to unsafe driving behaviors. The monocular camera and lightweight YOLOv8n model ensure compatibility with non-autonomous vehicles, making the system suitable for mass deployment [15].

Limitations: Detection accuracy was compromised under adverse weather conditions and in areas with faded lane markings [18]. Real-time performance degraded when processing scenes with multiple moving objects, highlighting the need for hardware acceleration [13].

E. Future Improvements

To address the identified challenges, future work will focus on:

1) *Multi-Modal Sensors: Integrating LiDAR, RADAR, and infrared sensors to improve detection accuracy under adverse conditions [18].*

2) *Dataset Expansion: Including diverse driving scenarios, such as extreme weather and urban traffic, to enhance algorithmic robustness [13].*

3) *False Positive Reduction: Developing mechanisms to distinguish between road-induced movements and unsafe driving behaviors.*

VI. CONCLUSION

This research demonstrates the viability of external observation techniques for classifying driver behavior, focusing on detecting distracted and impaired driving. By employing advanced computer vision methodologies, including object tracking, lateral displacement analysis, and lane position monitoring, the system establishes a robust framework for identifying hazardous driving patterns. Integrating the YOLO object detection model and custom lane estimation algorithms enables real-time hazard detection without relying on inter-vehicular communication. It is particularly suitable for environments where most vehicles lack connectivity features.

Experimental results highlight the system's ability to accurately trigger alarms for unsafe driving behaviors, such as excessive lateral movement and oscillatory patterns. This highlights its potential to enhance road safety between manually driven and fully autonomous vehicles during the transitional phase. The system's adaptability across diverse road and environmental conditions further underscores its practical applicability. The proposed methodology represents a significant step forward in driver behavior classification, offering a scalable and effective solution for improving road safety. By addressing its limitations and incorporating future advancements, the system has the potential to play a critical role in the safe coexistence of human-driven and autonomous vehicles, ultimately contributing to the broader vision of fully autonomous transportation systems.

REFERENCES

- [1] World Health Organization (WHO), *Global Status Report on Road Safety* 2023. World Health Organization, 2023.
- [2] I. Kotseruba and J. K. Tsotsos, "Attention for vision-based assistive and automated driving: A review of algorithms and datasets," *IEEE Transactions on Intelligent Transportation Systems*, vol. 23, no. 11, pp. 19907–19928, Nov. 2022.
- [3] International Organization for Standardization (ISO), "ISO/SAE PAS 22736:2021," 2021.
- [4] R. A. Zaidan, A. H. Alamoody, B. Zaidan, A. Zaidan, O. S. Albahri, M. Talal, et al., "Comprehensive driver behaviour review: Taxonomy, issues and challenges, motivations and research direction towards achieving a smart transportation environment," *Engineering Applications of Artificial Intelligence*, vol. 111, p. 104745, 2022.
- [5] J. Luo, Z. Liu, Y. Wang, A. Tang, H. Zuo, and P. Han, "Efficient Small Object Detection You Only Look Once: A Small Object Detection Algorithm for Aerial Images," *Sensors*, vol. 24, no. 21, p. 7067, 2024.
- [6] H. Alghodhaifi and S. Lakshmanan, "Autonomous vehicle evaluation: A comprehensive survey on modeling and simulation approaches," *IEEE Access*, vol. 9, pp. 151531–151566, 2021.
- [7] H. V. Koay, J. H. Chuah, C.-O. Chow, and Y.-L. Chang, "Detecting and recognizing driver distraction through various data modality using machine learning: A review, recent advances, simplified framework and open challenges (2014–2021)," *Engineering Applications of Artificial Intelligence*, vol. 115, p. 105309, 2022.
- [8] M. Shahverdy, M. Fathy, R. Berangi, and M. Sabokrou, "Driver behavior detection and classification using deep convolutional neural networks," *Expert Systems with Applications*, vol. 149, p. 113240, 2020.
- [9] F. Hafeez, U. U. Sheikh, N. Alkhalidi, H. Z. Al Garmi, Z. A. Arfeen, and S. A. Khalid, "Insights and strategies for an autonomous vehicle with a sensor fusion innovation: A fictional outlook," *IEEE Access*, vol. 8, pp. 135162–135175, 2020.
- [10] L.-W. Chen and H.-M. Chen, "Driver behavior monitoring and warning with dangerous driving detection based on the internet of vehicles," *IEEE Transactions on Intelligent Transportation Systems*, vol. 22, no. 11, pp. 7232–7241, Nov. 2020.
- [11] Wang J, Chai W, Venkatachalapathy A, Tan KL, Haghighat A, Velipasalar S, et al. "A survey on driver behavior analysis from in-vehicle cameras." *IEEE Transactions on Intelligent Transportation Systems*, vol. 23, no. 8, pp. 10186–10209, 2021.
- [12] Ahmed MM, Khan MN, Das A, Dadvar SE. "Global lessons learned from naturalistic driving studies to advance traffic safety and operation research: A systematic review." *Accident Analysis & Prevention*, vol. 167, p. 106568, 2022.
- [13] Standardisation IOI, "ISO/SAE PAS 22736:2021," 2021.
- [14] J. Wang, W. Chai, A. Venkatachalapathy, K. L. Tan, A. Haghighat, S. Velipasalar, et al., "A survey on driver behavior analysis from in-vehicle cameras," *IEEE Transactions on Intelligent Transportation Systems*, vol. 23, no. 8, pp. 10186–10209, 2021.
- [15] A. Pidurkar, R. Sadakale, and A. K. Prakash, "Monocular Camera based Computer Vision System for Cost Effective Autonomous Vehicle," in *2019 10th International Conference on Computing, Communication and Networking Technologies (ICCCNT)*, 2019, pp. 6–8.
- [16] Ultralytics, "Explore Ultralytics YOLOv8," 2023. [75] A. Pidurkar et al., "Monocular Camera based Computer Vision System for Cost Effective Autonomous Vehicle," in *2019 10th International Conference on Computing, Communication and Networking Technologies (ICCCNT)*, 2019, pp. 6–8.
- [17] D. Sharma, "Information Measure Computation and its Impact in MI COCO Dataset," in *2021 7th International Conference on Advanced Computing and Communication Systems (ICACCS)*, 2021, pp. 19–20.
- [18] N. J. Zakaria, M. I. Shapiai, R. A. Ghani, M. N. M. Yassin, M. Z. Ibrahim, and N. Wahid, "Lane Detection in Autonomous Vehicles: A Systematic Review," *IEEE Access*, vol. 11, pp. 3729–3765, 2023.
- [19] H. Cantzler, "Random sample consensus (RANSAC)," Institute for Perception, Action and Behaviour, Division of Informatics, University of Edinburgh, vol. 3, pp. 1–4, 1981.
- [20] Random sample consensus (RANSAC)," *Institute for Perception, Action and Behaviour, Division of Informatics, University of Edinburgh*, vol. 3, pp. 1–4, 1981.