
M3DMap: Object-aware Multimodal 3D Mapping for Dynamic Environments

D.A. Yudin

Moscow Institute of Physics and Technology, Moscow, Russia
 AIRI, Moscow, Russia
 yudin.da@mipt.ru

Abstract

3D mapping in dynamic environments poses a challenge for modern researchers in robotics and autonomous transportation. There are no universal representations for dynamic 3D scenes that incorporate multimodal data such as images, point clouds, and text. This article takes a step toward solving this problem. It proposes a taxonomy of methods for constructing multimodal 3D maps, classifying contemporary approaches based on scene types and representations, learning methods, and practical applications. Using this taxonomy, a brief structured analysis of recent methods is provided. The article also describes an original modular method called M3DMap, designed for object-aware construction of multimodal 3D maps for both static and dynamic scenes. It consists of several interconnected components: a neural multimodal object segmentation and tracking module; an odometry estimation module, including trainable algorithms; a module for 3D map construction and updating with various implementations depending on the desired scene representation; and a multimodal data retrieval module. The article highlights original implementations of these modules and their advantages in solving various practical tasks, from 3D object grounding to mobile manipulation. Additionally, it presents theoretical propositions demonstrating the positive effect of using multimodal data and modern foundational models in 3D mapping methods. Details of the taxonomy and method implementation are available at <https://yuddim.github.io/M3DMap>.

1 Introduction

In recent years, various foundational neural models for image recognition (e.g., CLIP [108], LSeg [72], SAM [61], DINO [99]) and 3D point clouds (Uni3D [172], Sonata [143], etc.) have rapidly advanced. This has led to the emergence and development of approaches for enriching 3D maps with additional information, such as feature representations of objects aligned with textual modalities, enabling the inclusion of arbitrary objects beyond a fixed set of categories.

However, there is no unified approach to representing 3D scenes in such multimodal maps: some works use point clouds/voxels [55, 47], bird’s-eye-view projections [167, 105], while others employ Neural Radiance Fields (NeRF) [60], Signed Distance Fields (SDF) [149], Gaussian splatting [106]. A significant body of research is based on representing scenes as various types of graphs [42, 137, 161, 140]. This diversity is largely due to the wide range of applications, from navigation and control of intelligent robots and autonomous vehicles to 3D/4D scene reconstruction in Virtual/Augmented Reality systems.

Moreover, there is a noticeable bias toward methods based on image or video modalities, with significantly less attention paid to point cloud data, despite its growing importance due to the decreasing cost of LiDARs. There are no unified datasets or benchmarks that simultaneously address tasks such as recognition (segmentation), tracking, object description in 3D space, question-answering about dynamic 3D scenes, or using maps for robot planning and control. However,

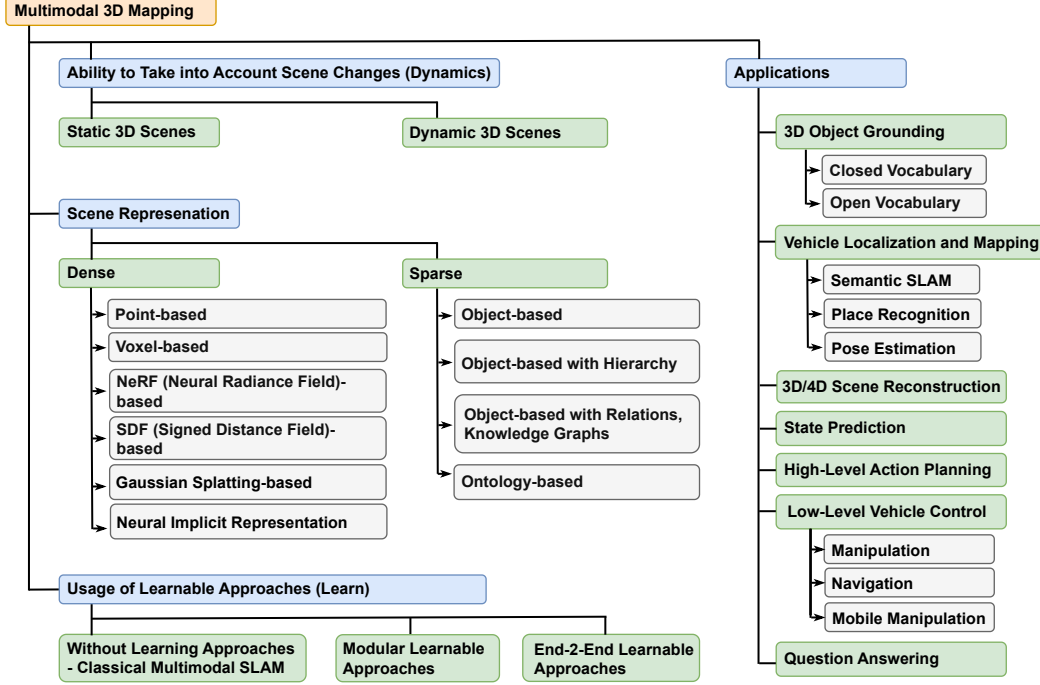


Figure 1: Proposed taxonomy of methods for constructing multimodal 3D maps

multimodal datasets based on established benchmarks like ScanNet [30] and 3DScan [130] are gradually emerging.

This work attempts to systematize existing research in multimodal 3D mapping, covering all major scene representations and key applications. Special attention is given to dynamic scenes, where there is a notable lack of research, benchmarks, and technical solutions.

Additionally, based on extensive research experience in this field, a methodology is proposed that integrates various computer vision methods into a unified framework for multimodal 3D mapping, adaptable to diverse practical tasks using different data modalities and scene representations.

Contributions of the article can be summarized as follows:

- A categorization of approaches for constructing multimodal 3D maps, including those for dynamic environments, is proposed. It is detailed in Section 2.
- A modular approach called M3DMap is introduced for building multimodal 3D maps. It uses neural models for object extraction and tracking, trainable odometry estimation, algorithms for constructing accumulated and instantaneous map representations, and methods for retrieving multimodal data (see Section 3). Experiments show that the proposed modules significantly improve performance in real-world downstream tasks in robotics and autonomous transportation (see Section 5).
- Theoretical propositions are presented, demonstrating the improvement in object recognition quality when constructing 3D maps by leveraging multiple modalities or additional encoders for raw sensor data (see Section 4).

2 Categorization of Related Approaches

This article proposes a taxonomy for systematizing existing research in multimodal 3D mapping, as shown in Figure 1.

The taxonomy categorizes methods based on four main criteria:

- **Ability to Take into Account Scene Changes:** Two broad categories are considered—static scenes (where all objects are stationary) and dynamic 3D scenes (including three types of dynamics: objects moving within the robot’s field of view, outside it, or interactive objects that can open/close, turn on/off, etc.).
- **Scene Representation:** This criterion extends the classification proposed in [156] with Neural Implicit Scene Representation, where the map is implicitly formed as an updatable tensor from raw input data. Such representations are typically used for planning and control tasks in robotics.
- **Usage of Learnable Approaches:** This criterion also considers methods that do not use deep learning, often aimed at solving practical robot localization tasks. Distinguishing between modular and end-to-end approaches can be challenging; here, end-to-end methods are defined as single neural models where gradients can flow from output to raw input data during training.
- **Applications:** Seven key practical domains are highlighted. Tasks like 3D Object Grounding include detection and segmentation in 3D scenes, with open-vocabulary approaches dominating as they accommodate natural language queries. Applications related to SLAM, pose estimation, and place recognition are grouped under Vehicle Localization and Mapping. 4D scene reconstruction adds a fourth dimension—time—to spatial coordinates. State Prediction includes approaches that generate maps or estimate the robot’s future state. High-Level Action Planning involves using multimodal 3D map representations with Large Language Models (LLMs) to generate action plans. Low-Level Vehicle Control generates specific robot actions for manipulation or navigation tasks. Question-Answering applications encompass a wide range of subtasks and question types about 3D scenes, including captioning and reasoning.

A brief analysis of recent works, particularly those from 2023–2025 with open-source code, is provided below. The primary categorization criterion is the handling of scene dynamics.

Dynamic 3D Scenes. Methods in this category are systematized in Tables 1 and 2.

Many approaches represent video sequences as sequences of scene graphs for each frame. Such methods are not considered here. Instead, the focus is on methods that explicitly account for or generate 3D information about detected objects.

Table 1 groups contemporary dense methods for constructing multimodal 3D maps of dynamic scenes. It shows that end-to-end learning dominates these approaches, largely due to higher final task performance but also demanding significant computational resources for training.

Among dense methods for 4D and 3D scene reconstruction, Gaussian splatting (4D-GS [139], 4D-Gaussian-Splatting [155], DynamicGSG [39]) and NeRF (Lifelong LERF [110], GeFF [107]) are prominent. GeFF [107] also uses NeRF scene representations for mobile manipulation tasks.

Neural Implicit Representation methods primarily build implicit memory storing embeddings that encode 3D scenes for planning and robot navigation (Remembr [5], Embodied-Reasoner [166], NPField [2]) or autonomous vehicles (OmniDrive [133], BEVDriver [138], DriveTransformer [56], UniAD [46], VAD [57]).

Dense point-based methods (LMR in Prior 3D LiDAR Maps [15], Mask3D-FM [31]) are mainly applied in dynamic scenes for vehicle localization.

SDF-based (WildFusion [81]) and voxel-based (BEVerse [167]) methods are developed for path planning and vehicle state prediction. Notably, Bird’s-Eye-View (BEV) representations, as in BEVerse [167], are a de facto standard in modern autonomous vehicle navigation models.

For 3D Object Grounding, approaches based on all dense scene representations exist. However, most benchmarks and research focus on outdoor scenes, while indoor robotics still lacks annotated dynamic scene datasets.

Table 2 lists modern sparse methods for constructing multimodal 3D maps of dynamic scenes. Their number slightly exceeds dense methods, reflecting the rapid development of 3D scene graph representations. Object-based approaches are also graph-based but omit edges representing relationships between objects.

Table 1: Modern Dense Methods for Constructing Multimodal 3D Maps of Dynamic Scenes. The prefix "D:" in scene representation categories stands for Dense

Method	Year	Scene Representation	Learn	Application	Code	Map Modalities
DynamicGSG [39]	2025	D: Gaussian Splatting-based	Modular	Object Grounding, 3D Scene Reconstruction	✓	Gaussians, Image-Text features, Hierarchical 3D Scene Graph
4D-Gaussian-Splatting [155]	2024	D: Gaussian Splatting-based	End-2-End	4D Scene Reconstruction	✓	Color, gaussian features, time
4D-GS [139]	2024	D: Gaussian Splatting-based	End-2-End	4D Scene Reconstruction	✓	Color, gaussian features, time
GeFF [107]	2024	D: NeRF-based	End-2-End	3D Scene Reconstruction, Mobile Manipulation	✓	Color, Density, Visual-Language Features
Lifelong LERF [110]	2024	D: NeRF-based	End-2-End	Object Grounding, 3D Scene Reconstruction		CLIP Features, Color
Remembr [5]	2025	D: Neural Implicit Representation	End-2-End	Object Grounding, High-Level Action Planning, Question Answering	✓	Text-image features, text, position, time
OmniDrive [133]	2025	D: Neural Implicit Representation	End-2-End	Path Planning, Question Answering	✓	2D VLM LLAVA features, 3D BEV features, 3D Pose Encoding
BEVDriver [138]	2025	D: Neural Implicit Representation	End-2-End	Object Grounding, High-Level Action Planner, Path Planning, Vehicle Navigation		BEVMap of LiDAR Point-Cloud features, Multi-view Image Features, Navigation Text Instructions
DriveTransformer [56]	2025	D: Neural Implicit Representation	End-2-End	Object Grounding, State Prediction, Path Planning	✓	Pose features, Multi-view image features, Memory features
Embodied-Reasoner [166]	2025	D: Neural Implicit Representation	End-2-End	Object Grounding, High-Level Action Planning for Mobile Manipulation, Question Answering	✓	Image features, Text features, Action features, Thought features
NPFielD [2]	2024	D: Neural Implicit Representation	End-2-End	Vehicle Navigation	✓	Pose, Occupancy, Footprint features
UniAD [46]	2023	D: Neural Implicit Representation	End-2-End	Object Grounding, State Prediction, Path Planning	✓	Multi-view image, HD-Map, Object, Motion, Occupancy features
VAD [57]	2023	D: Neural Implicit Representation	End-2-End	Path Planning, State Prediction	✓	HD-Map Features, Multi-view image features
FAST3R [151]	2025	D: Point-based	End-2-End	4D/3D Scene Reconstruction, Vehicle Localization	✓	Image, Depth, Pose features
LMR in Prior 3D LiDAR Maps [15]	2024	D: Point-based	Modular	Vehicle Localization		Depth, Pose, Visual Point Cloud
Mask3D-FM (Scene-Fun3D) [31]	2024	D: Point-based	Modular	Object Grounding, State Prediction	✓	Point cloud, color, Image-text features, Motion vector, Object labels
WildFusion [81]	2024	D: SDF-based	End-2-End	Object Grounding, Path Planning	✓	Pixel-level geometry, color, semantics, and traversability
BEVerse [167]	2022	D: Voxel-based	End-2-End	Object Grounding, State Prediction, Vehicle Outdoor Navigation	✓	Image features, BEV features, Object label features, HD-Map features

Knowledge graphs and object-based representations enable the effective use of Large Language Models (LLMs) and Vision-Language Models (VLMs) for tasks like question answering, as seen in Gemini Robotics [125], AriGraph [4], 3D-Mem [154], Moma-LLM [44], GraphEQA [113], and PSG4D [153].

Several methods predict future states of 3D scene graphs, such as MM2SG [102], Labrad-OR [101], 3d vsq [83], Dyted [165], and LP2 [40].

Object grounding and classification tasks are addressed by nearly all methods in this group. Few specialize in robotic applications, such as Khronos [114] and DSG [112] for robot localization, SUGAR [25] for manipulation, and Gemini Robotics [125] and Moma-LLM [44] for mobile manipulation.

Table 2: Modern Sparse Methods for Constructing Multimodal 3D Maps of Dynamic Scenes. The prefix "S:" in scene representation categories stands for Sparse

Method	Year	Scene Representation	Learn	Application	Code	Map Modalities
OpenFunGraph [161]	2025	S: Knowledge graphs	Modular	Object Grounding	✓	Interactive Functional Scene Graph
Motion-aware Contrastive Learning [98]	2025	S: Knowledge graphs	End-2-End	Object Grounding		Images, Labels, Edges, Node features
Gemini Robotics [125]	2025	S: Knowledge graphs	End-2-End	Question Answering, Object Grounding, Action Planning for Mobile Manipulation	✓	Imates, Text, 3D-pose
MM2SG (MM-OR) [102]	2025	S: Knowledge graphs	End-2-End	Object Grounding, State Prediction	✓	Features of RGB-D, PointCloud, Audio, Tracking, Memory Scene Graphs, Segmentation Masks
USG [140]	2025	S: Knowledge graphs	Modular	Object Grounding	✓	Image, Pointcloud, Text, Object sequence, 3D Scene Graph
AriGraph [4]	2024	S: Knowledge graphs	Modular	Action Planning, Question Answering	✓	Text Graph with Updated nodes and edges
3d vsG [83]	2023	S: Knowledge graphs	Modular	State Prediction	✓	Graph Object, Interaction Features, State/Position/Instance Variability
NEP [68]	2023	S: Knowledge graphs	Modular	Object Grounding	✓	Scene graph: node and edge features
Dyted [165]	2023	S: Knowledge graphs	Modular	State Prediction	✓	discrete-time dynamic graph
Labrad-OR [101]	2023	S: Knowledge graphs	End-2-End	State Prediction	✓	Pontcloud, image features, scene graph
PSG4D [153]	2023	S: Knowledge graphs	Modular	Object Grounding, High-Level Action Planning, Question Answering	✓	Point cloud, 3D Scene Graph (Class Labels, IDs Relations, Time)
MCGNet (RealGraph) [73]	2023	S: Knowledge graphs	End-2-End	Object Grounding, State Prediction	✓	Image features, 3D boxes, Context Graph
Spatio-Temporal Object Tracking [103]	2022	S: Knowledge graphs	Modular	State Prediction	✓	Dynamic Scene graph: node and edge features
3D-Mem [154]	2025	S: Object-based	Modular	Question Answering, Object Grounding	✓	Images, Text Descriptions,
SUGAR [25]	2024	S: Object-based	End-2-End	Object Grounding, Manipulation	✓	Pointcloud, Text features, Pose, Instance Mask
UP-VL [97]	2023	S: Object-based	End-2-End	Object Grounding		Pointcloud, Text features, Image Features, Object Pose
D3A [53]	2023	S: Object-based	Modular	Object Grounding		Images, Features, Locations
Moma-LLM [44]	2024	S: Object-based with Hierarchy	Modular	Object Grounding, High-Level Action Planning for Mobile Manipulation	✓	Hierarchical Graph, Semantic labels, Image features, Localization data
Khronos [114]	2024	S: Object-based with Hierarchy	Modular	Object Grounding, Vehicle Localization	✓	Image, Depth, Semantic Mask, Features, Locations, Poses
GraphEQA [113]	2024	S: Object-based with Hierarchy	Modular	Question Answering, Object Grounding, High-Level Action Planner	✓	Image, Hierarchical Graph, Semantic Masks, Pose, History Answers
LP2 [40]	2024	S: Object-based with Hierarchy	Modular	State Prediction	✓	Hierarchical 3D Scene Graph
DSG (Kimeria) [112]	2020	S: Object-based with Hierarchy	Modular	Object Grounding, Vehicle Localization	✓	Metric-Semantic Mesh, Places, Object Labels, Human tracks, Room and Building Labels

Existing sparse methods for dynamic scenes still suffer from limited annotated datasets but hold great promise due to their compact representation of data sequences and symbolic nature, aligning well with LLMs, which underpin most AI systems.

Static 3D Scenes. Methods in this category are systematized in Tables 3 and 4. Notably, there are far more annotated datasets for static scenes than dynamic ones, leading to greater diversity in methods.

Table 3 lists recent dense methods for constructing multimodal 3D maps of static scenes. Most pre-2024 works are analyzed in [156].

Table 3: Modern Dense Methods for Constructing Multimodal 3D Maps of Static Scenes

Method	Year	Scene Representation	Learn	Application	Code	Map Modalities
M3 [174]	2025	D: Gaussian Splatting-based	End-2-End	3D Scene Reconstruction, Object Grounding	✓	RGB and foundation model (CLIP/SigLIP, LLAMA3/V, DINOv2, SEEM) embeddings
SplatTalk [127]	2025	D: Gaussian Splatting-based	End-2-End	Question Answering		Gaussians, Image-Text features
GaussianGraph [135]	2025	D: Gaussian Splatting-based	Modular	Object Grounding	✓	Gaussian Point Cloud, Object clusters, CLIP features, Attributes, Relations, Distances
OpenGaussian [144]	2024	D: Gaussian Splatting-based	End-2-End	3D Scene Reconstruction, Object Grounding	✓	3D Gaussians, 3D codebook-based features, CLIP-features
LangSplat [106]	2024	D: Gaussian Splatting-based	End-2-End	3D Scene Reconstruction, Object Grounding	✓	3D Gaussians, Encoded CLIP features
Semantic Gaussians [43]	2024	D: Gaussian Splatting-based	Modular	3D Scene Reconstruction, Object Grounding	✓	CLIP, Lseg features
LLM-grounder [150]	2024	D: NeRF-based	Modular	Object Grounding, High-Level Action Planning, Question Answering	✓	CLIP Features, Color, Pointcloud
uSF [119]	2024	D: NeRF-based	Modular	3D Scene Reconstruction	✓	Color, label, uncertainty
3d-llm [45]	2023	D: NeRF-based	Modular	Object Grounding, Question Answering	✓	Pointcloud, Color, EVACLIP 3D Features, Neural voxel field
LERF [60]	2023	D: NeRF-based	End-2-End	Object Grounding, 3D Scene Reconstruction	✓	Color, Density, DINO, CLIP features
3D-OVS [78]	2023	D: NeRF-based	End-2-End	Object Grounding	✓	Color, Density, DINO, CLIP features
SpatialLM [126]	2025	D: Neural Implicit Representation	End-2-End	Object Grounding	✓	Color Pointcloud, Text features
EmbodiedScan [134]	2024	D: Neural Implicit Representation	End-2-End	Object Grounding, 3D Scene Reconstruction	✓	Point cloud, Image, Visual-Language features
SpatialVLM [21]	2024	D: Neural Implicit Representation	End-2-End	Question Answering	✓	Image, depth, pointcloud, object category and caption features
LL3DA [26]	2024	D: Neural Implicit Representation	End-2-End	Object Grounding, High-Level Action Planning, Question Answering	✓	Features of Color Point cloud, Text, Visual Prompts
Dynamic implicit representations [88]	2023	D: Neural Implicit Representation	End-2-End	Vehicle Navigation	✓	RGB-D and segmentation mask features
robo-vln [54]	2021	D: Neural Implicit Representation	End-2-End	Robot Indoor Navigation	✓	Image, Depth, Text Features
GPT4Scene [105]	2025	D: Point-based	Modular	Object Grounding, High-Level Action Planning, Question Answering	✓	Image with object marks, BEV features, Text features
Locate-3D [8]	2025	D: Point-based	Modular	Object Grounding, High-Level Action Planning, Question Answering	✓	CLIP, DINO Features, Color, Pointcloud
R3LIVE++ [74]	2024	D: Point-based	Without learning	3D Scene Reconstruction, Vehicle Localization	✓	Point cloud, Radiance map, Color
RegionPLC [152]	2024	D: Point-based	Modular	Object Grounding, High-Level Action Planning, Question Answering	✓	Pointcloud, color, text
SeCG [145]	2024	D: Point-based	Modular	Object Grounding	✓	Point cloud, Color, Semantic labels, Text features, Implicit Relation Graph Features
ConceptFusion[55]	2023	D: Point-based	Modular	Object Grounding	✓	Pointcloud, Image-text features, Color
OpenMask3D[124]	2023	D: Point-based	Modular	Object Grounding	✓	Pointcloud, Image-text features, Color
Openscene[104]	2023	D: Point-based	End-2-End	Object Grounding	✓	Image, Pointcloud, Text Features
PLA[33]	2023	D: Point-based	Modular	Object Grounding	✓	Pointcloud, color, text
CLIP-FO3D [164]	2023	D: Point-based	Modular	Object Grounding		Point cloud, Color, CLIP features
OVIR-3D [84]	2023	D: Point-based	Modular	Object Grounding, Manipulation	✓	Pointcloud, Color, Image-text (Detic) features, Object labels
NLMaps[20]	2022	D: Point-based	Modular	Object Grounding, High-Level Action Planning	✓	Image, Visual-text feature, Occupancy

Table 3: (Continuation)

Method	Year	Scene Representation	Learn	Application	Code	Map Modalities
CLIP-Fields [115]	2022	D: Point-based	Modular	Object Grounding, Indoor Vehicle Navigation, Place Recognition	✓	Point cloud, Color, CLIP features, Semantic label
RTabMap [69]	2019	D: Point-based	Without learning	Vehicle Localization	✓	Pointcloud, Image, Octomap, 2D Occupancy, Pose, Map Graph
Scene-LLM [37]	2024	D: Point-Voxel-based	Modular	High-Level Action Planning, Question Answering		Pointcloud, CLIP Features, Text Captions
UPPM [89]	2024	D: SDF-based	Modular	Object Grounding, 3D Scene Reconstruction	✓	Color, Density, Semantic/Instance Labels
Open-Fusion [149]	2024	D: SDF-based	Modular	Object Grounding	✓	Color, Distance field, Seem features
SEA-Shine [18]	2024	D: SDF-based	End-2-End	3D Scene Reconstruction	✓	Pointcloud, Mesh, Semantic labels
SVRaster [122]	2024	D: Voxel-based	Modular	3D Scene Reconstruction	✓	RADIO-features, Semantic labels, Color
FAST-LIVO2 [170]	2024	D: Voxel-based	Without learning	3D Scene Reconstruction, Vehicle Localization	✓	LiDAR features, Camera features
AVLMaps [47]	2023	D: Voxel-based	Modular	Object Grounding	✓	Visual Localization Features, CLIP Features, LSeg Features, Audio-language Features
VLMs [48]	2023	D: Voxel-based	Modular	Object Grounding, High-Level Action Planning	✓	Pointcloud projection, Lseg Image-text features,
BEV Scene Graph (BSG) [79]	2023	D: Voxel-based	End-2-End	Object Grounding, Indoor Vehicle Navigation	✓	Image features, BEV features, Textual-BEV Grid Scene Graph

Recent developments include Gaussian splatting methods like M3 [174], SplatTalk [127], Gaussian-Graph [135], and OpenGaussian [144], enabling real-time 3D reconstruction and rendering of images and visual-language feature maps from new viewpoints.

The method GPT4Scene [105] represents maps as Bird’s-Eye-View images with labeled objects, significantly improving performance in object detection, question-answering, and high-level planning.

Non-neural, non-trainable approaches like RTabMap [69] and FAST-LIVO2 [170] focus on multimodal robot localization.

Neural Implicit Representation methods are used for LLM-based reasoning (SpatialLM [126], SpatialVLM [21], LL3DA [26]) and vehicle navigation (Dynamic Implicit Representations [88], Robo-VLN [54]).

Table 4 lists contemporary sparse methods for constructing multimodal 3D maps of static scenes. Few end-to-end models exist here, as they typically train separate neural models for object detection, scene graph generation, and reasoning/answering based on object representations.

Table 4: Modern Sparse Methods for Constructing Multimodal 3D Maps of Static Scenes

Method	Year	Scene Representation	Learn	Application	Code	Map Modalities
3DGraphLLM [159]	2024	S: Knowledge graphs	End-2-End	Object Grounding, Question Answering	✓	Object-based Point cloud features, Image features, semantic relation features
ConceptGraphs [42]	2024	S: Knowledge graphs	Modular	Object Grounding	✓	Point cloud, Instance Labels, Captions, CLIP features, 3D Scene Graph
BBQ-Deductive [75]	2024	S: Knowledge graphs	Modular	Object Grounding	✓	Point cloud, Instance Labels, Captions, EVA2, DINOv2 features, 3D Scene Graph
BBQ-CLIP [75]	2024	S: Knowledge graphs	Modular	Object Grounding	✓	Point cloud, Instance Labels, EVA2, DINOv2 features
SpatialRGPT [28]	2024	S: Knowledge graphs	Modular	Question Answering	✓	Image, Pointcloud, Region Masks
Open3DSG [65]	2024	S: Knowledge graphs	Modular	Object Grounding	✓	Image features, Text features, Scene Graph Features
3D-HetSGP [87]	2024	S: Knowledge graphs	Modular	Object Grounding		PointCloud, Heterogeneous scene graph (different edge types)
3D-VLAP [136]	2024	S: Knowledge graphs	Modular	Object Grounding		Point cloud, CLIP features, 3D scene graph

Table 4: (Continuation)

Method	Year	Scene Representation	Learn	Application	Code	Map Modalities
CCL-3DSGG [22]	2024	S: Knowledge graphs	Modular	Object Grounding, Question Answering, State Prediction		CLIP Features, Pointcloud, 3D scene graph features
Lang3DSG [64]	2024	S: Knowledge graphs	End-2-End	Object Grounding	✓	Pointcloud features, CLIP features, 3D Scene Graph
SG-LLM [168]	2024	S: Knowledge graphs	Modular	Object Grounding, Indoor Vehicle Navigation		Object point cloud, Semantic Scene Graph
Sg-CityU [123]	2024	S: Knowledge graphs	Modular	Question Answering		Point cloud, height of the point, colors, and normals, Objects, Spatial relations
SGFormer [86]	2024	S: Knowledge graphs	Modular	Object Grounding	✓	Pointcloud, Text features, Object categories, Spatial Relations
SGRec3D [63]	2024	S: Knowledge graphs	End-2-End	Object Grounding, 3D Scene Reconstruction		Point cloud features, Object categories, Relations (3D scene graph)
OVSg [19]	2023	S: Knowledge graphs	Modular	Object Grounding	✓	Image features, Text features, PointCloud Features, Scene Graph Features
ViL3DRel [24]	2023	S: Knowledge graphs	End-2-End	Object Grounding	✓	Pointcloud, Text features
MonoSSG [142]	2023	S: Knowledge graphs	Modular	Object Grounding	✓	Images, Scene graph: node and edge features
SMKA [36]	2023	S: Knowledge graphs	Modular	Object Grounding	✓	Pointcloud, Hierarchical knowledge graph
SceneGraphFusion [141]	2021	S: Knowledge graphs	Modular	Object Grounding	✓	Images, Depths, Dynamic Scene graph: node and edge features
SGGpoint [160]	2021	S: Knowledge graphs	Modular	Object Grounding	✓	Point cloud features, 3D scene graph
3D Scene Graph [7]	2019	S: Knowledge graphs	Modular	Object Grounding	✓	Point cloud, Object labels, Attributes (Color, Material), Hierarchical Knowledge Graph
Chat-Scene [49]	2024	S: Object-based	Modular	Object Grounding, Question Answering	✓	Object point cloud, image masks, image-text (DINOv2) features, point cloud-text (Uni3D) features
Grounded 3D LLM [27]	2024	S: Object-based	Modular	Object Grounding, Question Answering	✓	Pointcloud, color, pointcloud-text features, 3D mask features
HOV-SG [137]	2024	S: Object-based with Hierarchy	Modular	Object Grounding	✓	Color Pointcloud, Hierarchical 3D Scene graph, CLIP features
CURB-SG [41]	2024	S: Object-based with Hierarchy	Modular	Vehicle Localization	✓	Roads & intersections, Landmarks, Lane graph & vehicles, Keyframes & point clouds
Opengraph [32]	2024	S: Object-based with Hierarchy	Modular	Object Grounding, Path Planning,	✓	Segments, Instances, Lane Graph, Point Cloud
MSG [163]	2024	S: Object-based with Hierarchy	End-2-End	Object Grounding, Place Recognition	✓	Place embedding, Object Embedding
Point2Graph [147]	2024	S: Object-based with Hierarchy	Modular	Object Grounding, Indoor Vehicle Navigation	✓	Pointcloud, Color, CLIP Features, Instance Labels, Hierarchical 3D Scene Graph
Hydra [51]	2023	S: Object-based with Hierarchy	Modular	Object Grounding, Place Recognition	✓	3D Mesh, Place Descriptor, Hierarchical 3D Scene Graph, Semantic labels
SayPlan [109]	2023	S: Object-based with Hierarchy	Modular	Action Planning	✓	Hierarchical Graph
DSG-RL [111]	2022	S: Object-based with Hierarchy	Modular	Vehicle Navigation	✓	Hierarchical Navigation Graph, Mesh, Object labels, Place features
Spatial Ontologies [120]	2024	S: Ontology-based	Modular	Object Grounding		Hierarchical 3D Scene Graph (Mesh, Objects, Places, Regions)

Few methods address vehicle localization (CURB-SG [41], MSG [163], Hydra [51]) or robot navigation (SG-LLM [168], DSG-RL [111]) and path planning (Opengraph [32], SayPlan [109]).

More methods perform question-answering using LLMs, such as 3DGraphLLM [159], Chat-Scene [49], SpatialRGPT [28], CCL-3DSGG [22], and Sg-CityU [123], with the latter addressing city-scale scene questions.

Most methods in Table 4 generate scene graphs and thus address Object Grounding. Overall, existing methods for static 3D scenes lack universality due to the absence of unified benchmarks covering major applications.

3 M3DMap Method

This work proposes a modular method for constructing multimodal 3D maps, M3DMap (Multimodal 3D Mapping), suitable for dynamic environments. Its general scheme is shown in Figure 2.

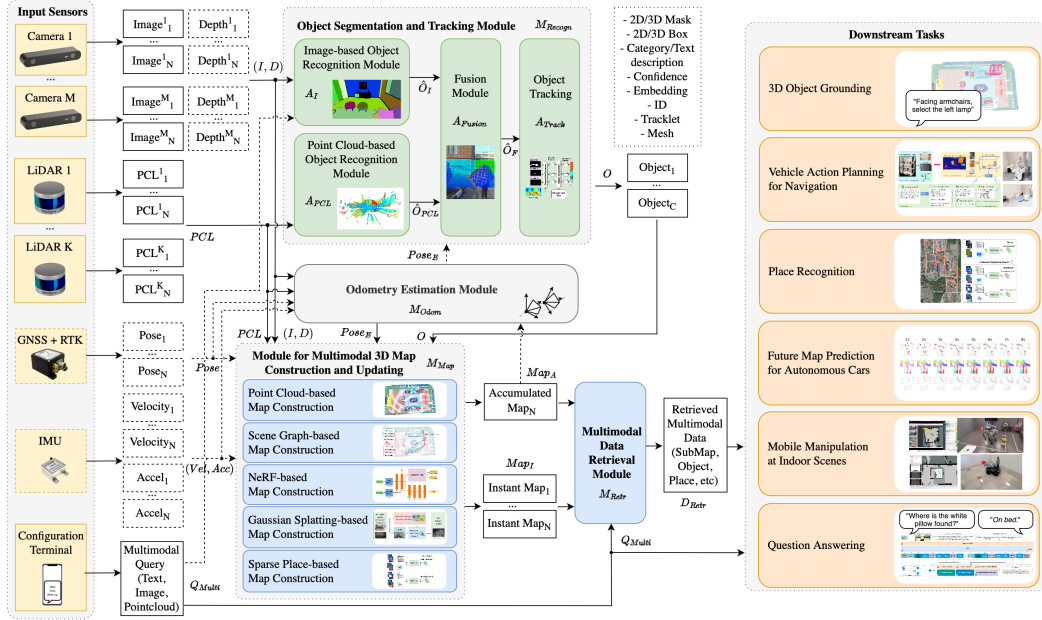


Figure 2: Schematic of the proposed modular M3DMap approach for Object-aware Multimodal 3D Mapping, including Dynamic Environments

The method assumes the following input sensors:

- One or more (M) RGB-D or stereo cameras, producing sequences of N images I and depth maps D .
- One or more (K) LiDARs, generating point cloud sequences PCL .
- A Global Navigation Satellite System with RTK corrections (GNSS+RTK) for outdoor localization, producing robot pose sequence $Pose$. This is optional, as satellite data may be unavailable or inaccurate indoors or in urban canyons.
- An Inertial Measurement Unit (IMU) estimating robot velocity Vel and acceleration Acc . This is also optional due to noise susceptibility.
- A configuration terminal for inputting multimodal queries (text, images, or point clouds) Q_{Multi} to modules constructing or using maps for downstream tasks.

Object-aware multimodal 3D mapping, yielding an accumulated map Map_A at step N and instantaneous maps Map_I at each time step, is formally expressed as:

$$(Map_A, Map_I) = \mathbb{M}(I, D, PCL, [Pose], [Vel], [Acc], [Q_{Multi}]), \quad (1)$$

where \mathbb{M} is the modular method comprising three key interconnected modules, described below. Brackets $[.]$ denote optional inputs, which may or may not be used in different implementations.

The first module, Object Segmentation and Tracking, processes sensor data to generate a set O of C objects:

$$O = M_{\text{Recogn}}(I, D, PCL, [Pose_E], [Q_{\text{Multi}}]), \quad (2)$$

where $Pose_E$ is the optional robot pose estimated by the Odometry Estimation Module. Explicit pose estimation is typically needed for point cloud densification, object tracking, and training on data sequences.

The Odometry Estimation Module is formally described as:

$$Pose_E = M_{\text{Odom}}(I, D, PCL, [Pose], [Vel], [Acc], [Map_A]). \quad (3)$$

The third module, Multimodal 3D Map Construction and Updating, has implementations varying by the desired map representation but is formally unified as:

$$(Map_A, Map_I) = M_{\text{Map}}(I, D, PCL, O, Pose_E, [Pose], [Vel], [Acc]). \quad (4)$$

Generating instantaneous maps Map_I accounts for scene dynamics, storing up-to-date maps Map_{I_i} at key timesteps for querying.

For downstream tasks, retrieving multimodal data D_{Retr} (submaps, target objects, places, etc.) from maps is crucial. This is handled by the Multimodal Data Retrieval Module:

$$D_{\text{Retr}} = M_{\text{Retr}}(Map_A, Map_I, Q_{\text{Multi}}). \quad (5)$$

Details of all modules are provided in Subsections 3.1–3.4.

3.1 Object Segmentation and Tracking Module

This module includes Image-based Object Recognition Module and Point Cloud-based Object Recognition Module, which operate independently and generate preliminary results of object recognition based on data of different modalities.

The first of them implements an algorithm for analyzing a sequence of stereo camera data with preliminary visual recognition of objects \hat{O}_I

$$\hat{O}_I = A_I(I, D, [Q_{\text{Multi}}]). \quad (6)$$

In this case, recognition can be performed either with a fixed set of categories (as in FCNResNet-MOC [118], DAGM-Mono [94], Center3dAugNet [14]), or with an open dictionary (as in the SiB [10], Reframing [9], TASFormer [158] approaches) or using visual queries Q_{Multi} (as in the STRL-Robotics framework [91]). The result of recognition is either 2D or 3D bounding rectangles or masks, depending on the algorithm implementation. In addition, the vector \hat{O}_I can also include vector representations of objects using CLIP, DINOv2, and a text description of the objects, as implemented in [75].

The second module implements an algorithm for preliminary recognition of objects \hat{O}_{PCL} from a sequence of point clouds from LiDARs

$$\hat{O}_{PCL} = A_{PCL}(PCL, [Pose_E]). \quad (7)$$

It can use the pose estimate $Pose_E$ to compact the input point cloud (as in FMFNet [93] and RVCDet [96]), which, as a rule, improves the quality of detection and segmentation of objects, especially those located far from the robot or vehicle. The result of the algorithm recognition is 3D bounding rectangles or masks (as in DAPS3D [62]) depending on the implementation. In addition, the \hat{O}_{PCL} vector can also include 3D vector representations of objects, for example, using Uni3D (as in 3DGraphLLM [159]), MinkLoc3Dv2 (as in MSSPlace [90]).

The Fusion module allows to combine preliminary recognition results (segmentation or detection) \hat{O}_F from both modules, taking into account their mutual calibration data (as in DAPS3D [62])

$$\hat{O}_F = A_{\text{Fusion}}(\hat{O}_I, \hat{O}_{PCL}). \quad (8)$$

This sequence of preliminary recognition results is fed to the Object Tracking Module, which implements various association algorithms based on the Hungarian algorithm and ensures that objects are assigned a unique identifier and tracklets with their previous movement trajectory (as in [11]).

$$O = A_{\text{Track}}(\hat{O}_F, [Pose_E]). \quad (9)$$

In this module, when performing tracking in three-dimensional space, the cost function includes, among other things, the intersection of objects over the region, taking into account the 6DoF movement of the robot, determined on the basis of the estimated pose $Pose_E$ (as in the work of FMFNet [93]).

3.2 Odometry Estimation Module

This module is based on SLAM (Simultaneous Localization and Mapping) optimization approaches. Two main implementations of this module have been developed to work in dynamically changing environments:

- An approach to estimating poses from pre-built lidar maps with the elimination of point clouds belonging to dynamic objects (as in the work of [15]). Point clouds are filtered based on masks determined by image segmentation using deep learning models, such as ResnetFCN-MOC [118] or the multi-task model [12].
- An approach to integrating navigation data from a GNSS+RTK system and lidar odometry data for operation in high-rise buildings/underground areas where satellite navigation is inaccurate and in desert areas where lidar localization errors are possible (as in the works of AnKF [70] and [1]).

3.3 Module for 3D Map Construction and Updating

This module implements algorithms for constructing various representations of multimodal 3D maps depending on the problem being solved. Among them:

- Point Cloud/Voxel-based Map Construction (as in LMR in Prior Maps [15], DAPS3D [62], Semantic Occupancy Mapping [118]).
- Scene Graph-based Map Construction (as in BBQ approaches [75], 3DGraphLLM [159], LAMDEN [169]).
- NeRF-based Map Construction (as in uSF [119], NeRFUS [175]).
- Gaussian Splatting-based Map Construction (as in LEG-SLAM [128]).
- Sparse Place-based Map Construction (as in HPointLoc [157], MSSPlace [90]).

3.4 Multimodal Data Retrieval Module

Two implementation options of this module have been studied and have proven their effectiveness:

- Implementation based on multimodal data encoders (image, point cloud, semantic masks, text), which allows fast searching in a sparse map in the form of a database of individual places (as in the MSSPlace method [90]).
- Algorithm based on a large language model (LLM), which allows selecting a preliminary list of target objects related to the requested object from a text representation of the scene graph (as in the BBQ method [75]).

4 Some Theoretical Background for Combining Various Data Sources in the Proposed Architecture

This section provides theoretical justification for the benefits of using multiple modalities in the Object Segmentation and Tracking Module and applying additional data processing alongside raw sensor inputs in the Module for 3D Map Construction and Updating (see Figure 2).

Let $Y_1 = G_1(X_1)$ and $Y_2 = G_2(X_2)$ be the results of two recognition algorithms for input data tensors X_1 and X_2 , synchronized in time, which may represent data of different modalities, for example, point clouds P or images I , or the output of a nonlinear model processing such data. These two sources are fed to the model $G(X_1, X_2)$, the output of which is the vector Y_3 , where each element of the output vectors Y is in the range $y \in [0, 1]$ and is the degree of classification confidence, which corresponds, for example, to the problem of recognizing objects on a map based on input queries.

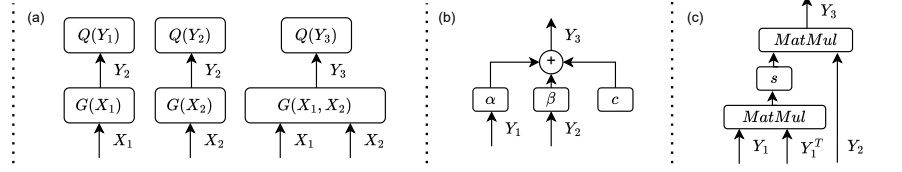


Figure 3: Explanation of the proposed propositions on combining modalities y_1 and y_2 to improve model output y_3 : (a) general setup, (b) linear fusion, (c) matrix attention-like fusion

The quality of this output signal is then estimated by the quality metric $Q(Y_3)$. This setup is shown schematically in Figure 3a.

Let us prove under what conditions the quality of recognition of $Q(Y_3)$, which processes two modalities at once, is higher than the quality of recognition of the algorithms processing each modality separately $Q(Y_1)$ and $Q(Y_2)$. That is, the system of inequalities must be satisfied:

$$\begin{cases} Q(Y_3) > Q(Y_1), \\ Q(Y_3) > Q(Y_2). \end{cases} \Rightarrow 2Q(Y_3) > Q(Y_1) + Q(Y_2). \quad (10)$$

For the right and left parts of the equation, we can take the mathematical expectation, which will not change the inequality:

$$2\mathbb{E}[Q(Y_3)] > \mathbb{E}[Q(Y_1)] + \mathbb{E}[Q(Y_2)]. \quad (11)$$

Let the quality metric Q be defined as the completeness of the classification by the formula

$$Q(Y) = \frac{\sum_1^{N_Y} [y_i \geq t]}{N_Y}, \quad (12)$$

where $t > 0$ is some threshold, N_Y is the amount of data in the sequence Y , $[\cdot]$ is the designation of the indicator function.

Then

$$\mathbb{E}[Q(Y)] = \frac{\mathbb{E}[\sum_1^{N_Y} [y_i \geq t]]}{N_Y} = \frac{\sum_1^{N_Y} \mathbb{E}[[y_i \geq t]]}{N_Y} = \frac{N_Y \mathbb{E}[Y \geq t]}{N_Y} = \mathbb{E}[Y \geq t] = P(Y \geq t), \quad (13)$$

where P is the probability.

Based on Markov's inequality, it is known that

$$P(Y \geq t) \leq \frac{\mathbb{E}[Y]}{t}, \quad (14)$$

Using this inequality, we can rewrite inequality (11) as

$$2 \frac{\mathbb{E}[Y_3]}{t} \geq 2\mathbb{E}[Q(Y_3)] > \frac{\mathbb{E}[Y_1]}{t} + \frac{\mathbb{E}[Y_2]}{t} \geq \mathbb{E}[Q(Y_1)] + \mathbb{E}[Q(Y_2)]. \quad (15)$$

From here we obtain

$$2\mathbb{E}[Y_3] > \mathbb{E}[Y_1] + \mathbb{E}[Y_2]. \quad (16)$$

Now let us consider two special cases of how the models generating the outputs Y_i shown in Figure 3 can be related to each other.

First case. In this case, there is a linear relationship between the models (see Figure 3b):

$$Y_3 = \alpha Y_1 + \beta Y_2 + c. \quad (17)$$

Substituting the expression (17) into (16) yields:

$$2\mathbb{E}[\alpha Y_1 + \beta Y_2 + c] > \mathbb{E}[Y_1] + \mathbb{E}[Y_2], \quad (18)$$

$$2\alpha\mathbb{E}[Y_1] + 2\beta\mathbb{E}[Y_2] + 2c > \mathbb{E}[Y_1] + \mathbb{E}[Y_2], \quad (19)$$

$$(2\alpha - 1)\mathbb{E}[Y_1] + (2\beta - 1)\mathbb{E}[Y_2] + 2c > 0, \quad (20)$$

Since from the condition $\mathbb{E}[Y_1] \geq 0$ and $\mathbb{E}[Y_2] \geq 0$, then the inequality (20) is satisfied with the true value of the following condition, which can be satisfied as a result of training the classification model G :

$$\mathbb{C}_{case_1} = (\alpha > 0.5) \ \& \ (\beta > 0.5) \ \& \ (c > 0). \quad (21)$$

The second case. In this case, there is an attention-like connection between the models with two matrix products (see Figure 3c):

$$Y_3 = (sY_1 \times Y_1^T) \times Y_2. \quad (22)$$

We substitute the expression (22) into (16) and obtain:

$$2\mathbb{E}[(sY_1 \times Y_1^T) \times Y_2] > \mathbb{E}[Y_1] + \mathbb{E}[Y_2], \quad (23)$$

It is known that the mathematical expectation of the product of two matrix functions is

$$\mathbb{E}[A(X)B(X)] = \mathbb{E}[A(X)]\mathbb{E}[B(X)] + Cov(A(X), B(X)), \quad (24)$$

where $Cov(A(X), B(X))$ is a covariance matrix, each element of which is the sum of the covariances of the elements A and B involved in calculating the corresponding element of the product.

Taking into account the equation (24) we obtain on the basis of (23):

$$2\mathbb{E}[sY_1 \times Y_1^T]\mathbb{E}[Y_2] + 2Cov(sY_1 \times Y_1^T, Y_2) > \mathbb{E}[Y_1] + \mathbb{E}[Y_2], \quad (25)$$

$$2s(\mathbb{E}[Y_1]\mathbb{E}[Y_1] + Cov(Y_1, Y_1))\mathbb{E}[Y_2] + 2Cov(sY_1 \times Y_1^T, Y_2) > \mathbb{E}[Y_1] + \mathbb{E}[Y_2], \quad (26)$$

$$2s\mathbb{E}[Y_1]\mathbb{E}[Y_1]\mathbb{E}[Y_2] + 2sCov(Y_1, Y_1)\mathbb{E}[Y_2] + 2Cov(sY_1 \times Y_1^T, Y_2) > \mathbb{E}[Y_1] + \mathbb{E}[Y_2], \quad (27)$$

$$\mathbb{E}[Y_1](2s\mathbb{E}[Y_1]\mathbb{E}[Y_2] - 1) + \mathbb{E}[Y_2](2sCov(Y_1, Y_1) - 1) + 2Cov(sY_1 \times Y_1^T, Y_2) > 0, \quad (28)$$

Note that the covariance can be calculated as $Cov(A, B) = \rho_{A,B}\sigma_A\sigma_B$, where σ_A and σ_B are the standard deviations, $\rho_{A,B}$ is the Pearson correlation coefficient, which is positive when the two functions are directly dependent and negative when they are inversely dependent (that is, when, for example, the function B increases as A decreases), it is also equal to one if $A = B$ (in which case the covariance becomes the variance).

Since from the condition $\mathbb{E}[Y_1] \geq 0$ and $\mathbb{E}[Y_2] \geq 0$, then the inequality (28) is satisfied under two conditions simultaneously, which can be achieved as a result of training the classification model G :

1) ($s > 1/(\mathbb{E}[Y_1]\mathbb{E}[Y_2]) + 1/(\sigma_{Y_1}^2)$), the constraint on the scale factor s , which is obtained from the first two terms of the inequality (28):

- ($s > 1/(2\mathbb{E}[Y_1]\mathbb{E}[Y_2])$), that is, there must be a constraint on the scale factor s based on the mathematical expectations of the models Y_1 and Y_2 ,

- ($s > 1/(2\sigma_{Y_1}^2)$), that is, there is also a limitation on the scale factor s taking into account the dispersion of the model Y_1 ,

2) ($\rho_{sY_1 \times Y_1^T, Y_2} > 0$), that is, with the growth of the matrix product $Y_1 \times Y_1^T$, Y_2 should also grow.

This can be written as a single condition that must be true for the inequality (28) to hold:

$$\mathbb{C}_{case_2} = (s > 1/(\mathbb{E}[Y_1]\mathbb{E}[Y_2]) + 1/(\sigma_{Y_1}^2)) \ \& \ (\rho_{sY_1 \times Y_1^T, Y_2} > 0). \quad (29)$$

Thus, the above arguments prove the following two theorems.

Theorem 1. *There are recognition models $Y_1 = G_1(X_1)$, $Y_2 = G_2(X_2)$, $Y_3 = G(X_1, X_2)$, for which the recognition quality of model $Q(Y_3)$, which processes two input signals X_1, X_2 at once, is higher than the recognition quality of algorithms processing each signal separately $Q(Y_1)$ and $Q(Y_2)$. The recognition quality of models $Q(Y)$ is determined by the formula (12).*

This theorem yields two important consequences.

Corollary 1. *There are such multimodal recognition models $Y_3 = G(X_1, X_2)$ for which the recognition quality of the model $Q(Y_3)$, which processes two input modalities X_1, X_2 at once, for example, images and point clouds, is higher than the recognition quality of the algorithms for processing $Y_1 = G_1(X_1), Y_2 = G_2(X_2)$, each modality separately $Q(Y_1)$ and $Q(Y_2)$.*

This corollary shows that the simultaneous use of several different modalities (image, point cloud, text) allows to improve the quality of object recognition, which is an integral part of the M3DMap multimodal map construction system.

Corollary 2. *There are such recognition models $Y_3 = G(X, F(X))$ for which the recognition quality of the model $Q(Y_3)$, which processes two input sources of the signal $X, F(X)$ at once, for example, images and their features, is higher than the recognition quality of the algorithms for processing $Y_1 = G_1(X), Y_2 = G_2(F(X))$, each of the signals separately $Q(Y_1)$ and $Q(Y_2)$.*

This corollary reflects the benefit of the simultaneous use of raw data and additional feature encoders, including those based on fundamental models, to improve the quality of object recognition when forming and using various representations of multimodal 3D maps.

Theorem 2. *If the relationship between the recognition models $Y_1 = G_1(X_1)$, $Y_2 = G_2(X_2)$, $Y_3 = G(X_1, X_2)$ is specified in the form (17 and (22) and the conditions (21) and (29) are true, then the recognition quality of the model $Q(Y_3)$, determined by the formula (12), is higher than the recognition quality of $Q(Y_1)$ and $Q(Y_2)$ for each of the models separately.*

The second theorem theoretically shows the high applicability of linear layers based on multilayer perceptrons (MLP) and attention and cross-attention modules for constructing modern high-quality multimodal architectures models that are designed to solve various practical problems related to the recognition (classification, detection, segmentation, search, etc.) of objects on three-dimensional maps.

5 The Effect of Using Different Architecture Options in Downstream Task Solving

This section presents the experimental results demonstrating the advantages of the approaches used in constructing the main modules of the proposed M3DMap method.

Object segmentation and tracking module. Table 5 shows the results of detection and segmentation of scene objects in images on GOLD-A [9] and RefCOCOg [58] Datasets, respectively, using the developed methods for training neural network models Reframing [9] (based on the PPO reinforcement learning method) and SiB [10] (based on the GRPO method) to improve text queries fed to the input of popular models GroundingDINO [80], YOLO-World [29], YOLO-E [132]. The table shows that for all models there is a significant increase in recognition quality, which indicates the potential for using such approaches in cases where detection or segmentation of objects by a text query is required.

Also, Table 5 contains the results of Zero-shot 3D semantic segmentation by a text query on the ScanNet [30] dataset. It follows from it that the developed BBQ-CLIP [75] method, which uses an advanced approach to encoding scene objects using the EVA variety of CLIP and object tracking based on DINOv2 features, allows for significantly more accurate implementation of 3D scene segmentation than its closest analogues.

Odometry Estimation Module. Table 6 shows two important positive effects that are observed when using different implementations of the Odometry Estimation Module. For the implementation option in the form of the UKF (PNC+MNC CNN) algorithm, which combines navigation data from the OpenVSLAM visual odometry algorithms [121] and the A-LeGO-LOAM lidar odometry [116] based on a modified trainable Kalman filter, a significant reduction in the localization error by position and rotation angle is observed compared to the quality estimates of the navigation data from each source separately.

Table 5: Quality of multimodal learnable object segmentation and tracking

Recognition model	Text prompt tuning approach	Metrics, mIoU
GOLD-A Dataset [9] (Object detection)		
GroundingDINO [80]	Original prompt	0.572
GroundingDINO [80]	Reframing(Llama2-7b) [9]	0.585
GroundingDINO [80]	SiB (Llama2-7b) [10]	0.593
YOLO-World [29]	Original prompt	0.535
YOLO-World [29]	Reframing(Llama2-7b) [9]	0.545
YOLO-World [29]	SiB (Llama2-7b) [10]	0.550
RefCOCOg Dataset [58] (Object segmentation)		
YOLO-E [132]	Original prompt	0.276
YOLO-E [132]	Pretrained model (Qwen2.5-7b)	0.232
YOLO-E [132]	SiB (Qwen2.5-7b) [10]	0.395
ScanNet [30] (Zero-shot 3D semantic segmentation)		
ConceptFusion [55]	Original object label	0.26
OpenMask3D [124]	Original object label	0.18
ConceptGraphs [42]	Original object label	0.26
BBQ-CLIP [75]	Original object label	0.34

Table 6: Impact of Using Different Modalities on the Odometry Estimation Module

Method	Modalities	Semantics usage	Trans. error [m]	Rot. error [deg]
SDBCS Husky fusion dataset [1] (robot odometry estimation and localization)				
OpenVSLAM [121]	RGB, Depth, Visual Point Cloud	No	0.371	0.674
A-LeGO-LOAM [116]	LiDAR Point Cloud	No	0.114	0.706
UKF [131]	RGB, Depth, Visual and LiDAR Point Cloud	No	0.114	0.521
UKF (PNC+MNC CNN) [1]	RGB, Depth, Visual and LiDAR Point Cloud	No	0.105	0.484
SDBCS Husky full dataset [15] (robot odometry estimation and localization)				
ORB-SLAM2 [92]	RGB, Depth, Point Cloud	No	0.292	0.636
GMMLoc [50]	RGB, Gaussian Mixture Model	No	0.289	0.715
Iris (RGBD) [148]	RGB, Depth, Point Cloud	No	0.387	2.775
LOL [162]	RGB, Depth, LiDAR Point Cloud	No	0.138	0.644
LMR in prior maps (basic) [15]	RGB, Depth, LiDAR Point Cloud	No	0.166	0.553
LMR in prior maps (+ odometry) [15]	RGB, Depth, LiDAR Point Cloud	No	0.132	0.539
LMR in prior maps (+ odometry + multiframe) [15]	RGB, Depth, LiDAR Point Cloud	No	0.125	0.542
LMR in prior maps (+ odometry + multiframe + mask) [15]	RGB, Depth, LiDAR Point Cloud	Yes	0.115	0.419

For the second version of the module implementation based on the LMR in prior maps method [15], a significant reduction in localization errors by position and angle is shown in the case of taking into account the masks of dynamic objects identified by the FCNResNet-MOC neural network image segmentation model [118].

Module for 3D Map Construction and Updating. Tables 7 - 9 show the results of experiments demonstrating the implementation options of the Module for 3D map construction and updating with different ways of representing a 3D scene.

Table 7 shows the effect of constructing semantic maps of passability based on voxels on the open Semantic KITTI dataset [13]. It is shown that using the results of segmentation of dynamic objects (people, vehicles) can significantly improve obstacle classification precision, which is important for increasing the safety of mobile robots in a changing environment.

Table 7: Quality of multimodal voxel-based map construction on Semantic KITTI Dataset [13] for 3D occupancy map reconstruction and semantic segmentation tasks

Method	Modalities	Obstacle classification precision, %
Occupancy Mapping (Raw point cloud) [117]	Image, Visual Point Cloud	50.2
Semantic Occupancy Mapping (FCNResNetMOC) [118]	Image, Visual Point Cloud, Semantic labels	67.9

Table 8: Quality of object grounding, question answering, scene captioning using multimodal scene graph-based map

Methods	Scene Graph-based representation	LLM	ScanRefer A@0.25↑	A@0.5↑	Scan2Cap CIDEr@0.5↑	B-4@0.5↑	ScanQA CIDEr↑	B-4↑
Grounded 3D LLM [27]	Objects with 3D features	Tiny-Vicuna-1B	47.9	44.1	70.6	35.5	72.7	13.4
Chat-Scene [49]	Objects with 2D, 3D features	Vicuna-7B-v1.5	55.5	50.2	77.1	36.3	87.7	14.3
3DGraphLLM [159]	Objects with 2D, 3D features, Semantic and Spatial Edges	Vicuna-7B-v1.5	58.6	53.0	79.2	34.7	<u>91.2</u>	13.7
3DGraphLLM [159]	Objects with 2D, 3D features, Semantic and Spatial Edges	LLAMA3-8B-Instruct	<u>62.4</u>	<u>56.6</u>	<u>81.0</u>	<u>36.5</u>	88.8	15.9
GPT4Scene-HDM [105]	BEV image with object labels (marks)	Qwen2-VL-7B	62.6	57.0	86.3	40.6	96.3	<u>15.5</u>

Table 9: Quality of multimodal NeRF-based and Gaussian-Splatting-based map reconstruction on ScanNet dataset [30] for 3D Scene Reconstruction and 3D Semantic Segmentation tasks

Method	Encoded Modalities	PSNR↑	SSIM↑	Acc↑	mIoU↑	Rendering speed, FPS
Semantic Gaussians [43]	Point cloud with gaussian features, CLIP, LSeg features	24.67	0.69	0.67	0.49	47.6
uSF [119]	Color, Density, Labels, Uncertainties	26.81	0.85	0.98	0.90	31.3
Semantic NeRF [171]	Color, Density, Labels	26.74	0.80	0.98	0.89	-
Semantic Ray [76]	Color, Density, Labels	26.82	0.85	0.97	0.88	-
NeRFUS [175]	Color, Density, Labels, Uncertainties	26.83	0.86	0.99	0.91	30.3

Table 8 shows the significant role played by semantic and spatial relations between objects of the 3D scene graph. It can be seen how the baseline Chat-Scene [49] model, using only object encoders, performs worse on the Object Grounding task on the ScanRefer dataset than the proposed 3DGraphLLM [159] model using the same large Vicuna-7B-v1.5 language model. In addition, the table shows the prospects for using and developing the GPT4Scene-HDM [105] approach, which uses BEV image with object labels (marks), significantly outperforming other approaches on the scene description task on the Scan2Cap dataset.

Finally, Table 9 demonstrates the promise of using the uncertainty modality for NeRF-based construction of a multimodal 3D map in the NeRFUS [175] approach, since on the one hand it provides a small but significant increase in the quality of semantic scene reconstruction, and on the other hand it allows identifying errors in data markup in the form of masks. The table also shows a significant performance advantage of the Gaussian splatting-based method over NeRF approaches when rendering images from a new angle. Performance measurements were taken on an Nvidia RTX3090 GPU.

Multimodal Data Retrieval Module. Table 10 shows the features of Encoder-based frame retrieval for Place recognition task. It is demonstrated that increasing the number of modalities also gives an increase in quality by Average Recall (AR) metrics for the proposed MSSPlace method [90] on the open Oxford RobotCar dataset.

The quality of another variant of object retrieval with LLM-based approach BBQ-Deductive [75] is given in Table 11. It is shown that on open datasets SR3D and NR3D one-stage LLM-based retrieval is significantly inferior to the proposed two-stage LLM-based retrieval, when the first stage selects appropriate objects based on query, and the second stage adds their coordinates to context and runs LLM inference again.

Table 10: Quality of Encoder-based frame retrieval on Oxford RobotCar dataset [90] for Place recognition task

Method	Data modalities	AR@1	AR@1%
NetVLAD [6]	Image	52.54	64.62
CosPlace [16]	Image	83.46	88.86
MixVPR [3]	Image	88.68	92.60
EigenPlaces [17]	Image	83.41	88.79
AnyLoc [59]	Image	82.94	91.25
PointNetVLAD [129]	LiDAR Point Cloud	62.76	81.01
LPD-Net [82]	LiDAR Point Cloud	86.28	94.92
NDT-Transformer [173]	LiDAR Point Cloud	93.80	97.65
PPT-Net [52]	LiDAR Point Cloud	93.5	98.1
TransLoc3D [146]	LiDAR Point Cloud	95.0	98.5
ASVT-Net [35]	LiDAR Point Cloud	93.9	98.0
MinkLoc3Dv2 [66]	LiDAR Point Cloud	96.3	98.9
PTC-Net [23]	LiDAR Point Cloud	96.4	98.8
BEVPlace++[85]	LiDAR Point Cloud	96.2	99.1
AdaFusion [71]	Image, LiDAR Point Cloud	98.18	99.21
MinkLoc++ [67]	Image, LiDAR Point Cloud	97.15	99.06
UMF [38]	Image, LiDAR Point Cloud	98.3	99.3
MSSPlace-LI [90]	Image, LiDAR Point Cloud	98.21	99.53
MSSPlace-LIT [90]	Image, LiDAR Point Cloud, Text	98.22	99.53
MSSPlace-LIST [90]	Image, Semantic Label Map, LiDAR Point Cloud, Text	98.55	99.64

Table 11: Quality of LLM-based object retrieval with BBQ-Deductive [75] approach on SR3D and NR3D datasets

Method	Scene Reasoning Algorithm	Acc@0.1 Sr3D	Acc@0.1 Nr3D
ConceptGraphs [42]	One-stage LLM-based retrieval from detected objects	0.08	0.07
ConceptGraphs [42]	Two-stage LLM-based retrieval: first stage selects appropriate objects based on query, second stage add their coordinates to context	0.15	0.12

Application of multimodal 3D maps for state prediction and mobile manipulation. Table 12 shows the effect of using object trajectories (tracklets) (one of the ways to take into account the dynamics in scene graphs) for the task of future map prediction on Waymo Occupancy and Flow Benchmark [34]. It is shown that this significantly improves the basic STrajNet method [77], which in turn improves the developed OFMPNet method [95] due to the use of recurrent modules and an original loss function.

Table 12: Quality of future map prediction on Waymo Occupancy and Flow Benchmark [34]

Method	Trajectory Encoding	Observed AUC \uparrow	Occluded AUC \uparrow	Flow EPE \downarrow
STrajNet [77]	No object trajectory encoding	0.741	0.138	3.712
STrajNet [77]	Trajectory Encoder with Interaction-aware Transformer and Trajectory-aware Cross-attention	0.751	0.161	3.586
OFMPNet [95]	Trajectory Encoder with Interaction-aware Transformer and Trajectory-aware Cross-attention	0.769	0.165	3.586

The effect of using the 3D scene graph constructed with the ConceptGraphs-Detect method [42] on solving the robot action prediction and planning for mobile manipulation problems is shown in Table 13. The table shows that using the scene graph significantly increases the Success rate of

Table 13: Quality of robot action prediction and planning for mobile manipulation

Method	Predicted Action	Success Rate, %
LAMDEN environment [169] (Mobile manipulation in elevator-based multi-floor environment)		
LAMDEN (No Scene Graph, Button Detection Only)	Elevator button press	8.3
LAMDEN (Scene Graph)	Elevator button press	41.7
LAMDEN (Scene Graph + PCA)	Elevator button press	83.3
SGN-CIRL environment [100] (Indoor Mobile Robot Navigation)		
RL-based navigation without scene graph	Navigation to target object	59.0
SGN-CIRL (target object from scene graph)	Navigation to target object	55.0
SGN-CIRL (scene graph)	Navigation to target object	81.0

executing both the High-level action planning for mobile manipulation in elevator-based multi-floor environment task for the developed LAMDEN method [169] and the Low-level indoor mobile robot navigation task for the proposed RL approach SGN-CIRL [100].

6 Conclusion

The article presents the original architecture of the M3DMap modular approach for object-aware multimodal 3D mapping in static and dynamic environments. The implementations of the modules included in this approach are proposed, and the results of experiments confirming their effectiveness for various downstream tasks are presented.

The paper also provides a theoretical justification for the benefits of using various modalities in the Object segmentation and tracking module, as well as the use of additional data processing in it for feeding along with raw sensory data to the Module for 3D map construction and updating.

The limitations of the proposed M3DMap approach include the need to synchronize all modules, as well as difficulties in ensuring its operation in real time.

Future work should include the study of both individual modules and the entire method on various benchmarks containing dynamic scenes and detailed markup to check the quality of all downstream tasks at once. A special role is seen in the creation of photorealistic simulation environments for automated dataset generation.

References

- [1] Linar Abdrazakov and Dmitry Yudin. Neural network adaptation of the kalman filter for odometry fusion. In *International Conference on Intelligent Information Technologies for Industry*, pages 44–54. Springer, 2021.
- [2] Muhammad Alhaddad, Konstantin Mironov, Aleksey Staroverov, and Aleksandr Panov. Neural potential field for obstacle-aware local motion planning. In *2024 IEEE International Conference on Robotics and Automation (ICRA)*, pages 9313–9320. IEEE, 2024.
- [3] Amar Ali-Bey, Brahim Chaib-Draa, and Philippe Giguere. Mixvpr: Feature mixing for visual place recognition. In *Proceedings of the IEEE/CVF winter conference on applications of computer vision*, pages 2998–3007, 2023.
- [4] Petr Anokhin, Nikita Semenov, Artyom Sorokin, Dmitry Evseev, Mikhail Burtsev, and Evgeny Burnaev. Arigraph: Learning knowledge graph world models with episodic memory for llm agents. *arXiv preprint arXiv:2407.04363*, 2024.
- [5] Abrar Anwar, John Welsh, Joydeep Biswas, Soha Pouya, and Yan Chang. Remembr: Building and reasoning over long-horizon spatio-temporal memory for robot navigation. *arXiv preprint arXiv:2409.13682*, 2024.

- [6] Relja Arandjelovic, Petr Gronat, Akihiko Torii, Tomas Pajdla, and Josef Sivic. Netvlad: Cnn architecture for weakly supervised place recognition. In *Proceedings of the IEEE conference on computer vision and pattern recognition*, pages 5297–5307, 2016.
- [7] Iro Armeni, Zhi-Yang He, JunYoung Gwak, Amir R Zamir, Martin Fischer, Jitendra Malik, and Silvio Savarese. 3d scene graph: A structure for unified semantics, 3d space, and camera. In *Proceedings of the IEEE/CVF international conference on computer vision*, pages 5664–5673, 2019.
- [8] Sergio Arnaud, Paul McVay, Ada Martin, Arjun Majumdar, Krishna Murthy Jatavallabhula, Phillip Thomas, Ruslan Partsey, Daniel Dugas, Abha Gejji, Alexander Sax, et al. Locate 3d: Real-world object localization via self-supervised learning in 3d. *arXiv preprint arXiv:2504.14151*, 2025.
- [9] Mikhail Avshalumov, Zoya Volovikova, Dmitry Yudin, and Alexandr Panov. Reframing: Detector-specific prompt tuning for enhancing open-vocabulary object detection. In *International Conference on Hybrid Artificial Intelligence Systems*, pages 128–140. Springer, 2024.
- [10] Mikhail Avshalumov, Zoya Volovikova, Dmitry Yudin, and Alexandr Panov. Say it better: RL-based prompt tuning for enhancing open-vocabulary recognition, 2025.
- [11] I Basharov and D Yudin. Real-time deep neural networks for multiple object tracking and segmentation on monocular video. *The International Archives of the Photogrammetry, Remote Sensing and Spatial Information Sciences*, 44:15–20, 2021.
- [12] Ilya Basharov and Dmitry Yudin. Multitask learning for extensive object description to improve scene understanding on monocular video. In *International Conference on Neuroinformatics*, pages 415–425. Springer, 2022.
- [13] Jens Behley, Martin Garbade, Andres Milioto, Jan Quenzel, Sven Behnke, Cyrill Stachniss, and Jurgen Gall. Semantickitti: A dataset for semantic scene understanding of lidar sequences. In *Proceedings of the IEEE/CVF international conference on computer vision*, pages 9297–9307, 2019.
- [14] Ilya Belkin, Alexander Rezanov, and Dmitry Yudin. Center3daugnet: Effect of rotation representation on one-stage joint car detection and 6d-pose estimation. In *International Conference on Neuroinformatics*, pages 330–342. Springer, 2022.
- [15] Ilya V Belkin, Alexander A Abramenko, Vitaly D Bezuglyi, and Dmitry A Yudin. Localization of mobile robot in prior 3d lidar maps using stereo image sequence. *Computer Optics*, 48(3): 406–417, 2024.
- [16] Gabriele Berton, Carlo Masone, and Barbara Caputo. Rethinking visual geo-localization for large-scale applications. In *Proceedings of the IEEE/CVF Conference on Computer Vision and Pattern Recognition*, pages 4878–4888, 2022.
- [17] Gabriele Berton, Gabriele Trivigno, Barbara Caputo, and Carlo Masone. Eigenplaces: Training viewpoint robust models for visual place recognition. In *Proceedings of the IEEE/CVF International Conference on Computer Vision*, pages 11080–11090, 2023.
- [18] V Bezuglyj and DA Yudin. Sea-shine: Semantic-aware 3d neural mapping using implicit representations. *Optical Memory and Neural Networks*, 33(Suppl 3):S445–S456, 2024.
- [19] Haonan Chang, Kowndinya Boyalakuntla, Shiyang Lu, Siwei Cai, Eric Jing, Shreesh Kesar, Shijie Geng, Adeeb Abbas, Lifeng Zhou, Kostas Bekris, et al. Context-aware entity grounding with open-vocabulary 3d scene graphs. *arXiv preprint arXiv:2309.15940*, 2023.
- [20] Boyuan Chen, Fei Xia, Brian Ichter, Kanishka Rao, Keerthana Gopalakrishnan, Michael S Ryoo, Austin Stone, and Daniel Kappler. Open-vocabulary queryable scene representations for real world planning. In *2023 IEEE International Conference on Robotics and Automation (ICRA)*, pages 11509–11522. IEEE, 2023.

- [21] Boyuan Chen, Zhuo Xu, Sean Kirmani, Brain Ichter, Dorsa Sadigh, Leonidas Guibas, and Fei Xia. Spatialvlm: Endowing vision-language models with spatial reasoning capabilities. In *Proceedings of the IEEE/CVF Conference on Computer Vision and Pattern Recognition*, pages 14455–14465, 2024.
- [22] Lianggangxu Chen, Xuejiao Wang, Jiale Lu, Shaohui Lin, Changbo Wang, and Gaoqi He. Clip-driven open-vocabulary 3d scene graph generation via cross-modality contrastive learning. In *Proceedings of the IEEE/CVF Conference on Computer Vision and Pattern Recognition*, pages 27863–27873, 2024.
- [23] Lineng Chen, Huan Wang, Hui Kong, Wankou Yang, and Mingwu Ren. Ptc-net: Point-wise transformer with sparse convolution network for place recognition. *IEEE Robotics and Automation Letters*, 8(6):3414–3421, 2023.
- [24] Shizhe Chen, Pierre-Louis Guhur, Makarand Tapaswi, Cordelia Schmid, and Ivan Laptev. Language conditioned spatial relation reasoning for 3d object grounding. *Advances in neural information processing systems*, 35:20522–20535, 2022.
- [25] Shizhe Chen, Ricardo Garcia, Ivan Laptev, and Cordelia Schmid. Sugar: Pre-training 3d visual representations for robotics. In *Proceedings of the IEEE/CVF Conference on Computer Vision and Pattern Recognition*, pages 18049–18060, 2024.
- [26] Sijin Chen, Xin Chen, Chi Zhang, Mingsheng Li, Gang Yu, Hao Fei, Hongyuan Zhu, Jiayuan Fan, and Tao Chen. Ll3da: Visual interactive instruction tuning for omni-3d understanding reasoning and planning. In *Proceedings of the IEEE/CVF Conference on Computer Vision and Pattern Recognition*, pages 26428–26438, 2024.
- [27] Yilun Chen, Shuai Yang, Haifeng Huang, Tai Wang, Runsen Xu, Ruiyuan Lyu, Dahua Lin, and Jiangmiao Pang. Grounded 3d-llm with referent tokens. *arXiv preprint arXiv:2405.10370*, 2024.
- [28] An-Chieh Cheng, Hongxu Yin, Yang Fu, Qiushan Guo, Ruihan Yang, Jan Kautz, Xiaolong Wang, and Sifei Liu. Spatialrgpt: Grounded spatial reasoning in vision language model. *arXiv preprint arXiv:2406.01584*, 2024.
- [29] Tianheng Cheng, Lin Song, Yixiao Ge, Wenyu Liu, Xinggang Wang, and Ying Shan. Yolo-world: Real-time open-vocabulary object detection. In *Proceedings of the IEEE/CVF Conference on Computer Vision and Pattern Recognition*, pages 16901–16911, 2024.
- [30] Angela Dai, Angel X Chang, Manolis Savva, Maciej Halber, Thomas Funkhouser, and Matthias Nießner. Scannet: Richly-annotated 3d reconstructions of indoor scenes. In *Proceedings of the IEEE conference on computer vision and pattern recognition*, pages 5828–5839, 2017.
- [31] Alexandros Delitzas, Ayca Takmaz, Federico Tombari, Robert Sumner, Marc Pollefeys, and Francis Engelmann. Scenefun3d: fine-grained functionality and affordance understanding in 3d scenes. In *Proceedings of the IEEE/CVF Conference on Computer Vision and Pattern Recognition*, pages 14531–14542, 2024.
- [32] Yinan Deng, Jiahui Wang, Jingyu Zhao, Xinyu Tian, Guangyan Chen, Yi Yang, and Yufeng Yue. Opengraph: Open-vocabulary hierarchical 3d graph representation in large-scale outdoor environments. *IEEE Robotics and Automation Letters*, 2024.
- [33] Runyu Ding, Jihan Yang, Chuhui Xue, Wenqing Zhang, Song Bai, and Xiaojuan Qi. Pla: Language-driven open-vocabulary 3d scene understanding. In *Proceedings of the IEEE/CVF conference on computer vision and pattern recognition*, pages 7010–7019, 2023.
- [34] Scott Ettinger, Shuyang Cheng, Benjamin Caine, Chenxi Liu, Hang Zhao, Sabeek Pradhan, Yuning Chai, Ben Sapp, Charles R Qi, Yin Zhou, et al. Large scale interactive motion forecasting for autonomous driving: The waymo open motion dataset. In *Proceedings of the IEEE/CVF International Conference on Computer Vision*, pages 9710–9719, 2021.
- [35] Zhaoxin Fan, Zhenbo Song, Hongyan Liu, Zhiwu Lu, Jun He, and Xiaoyong Du. Svt-net: Super light-weight sparse voxel transformer for large scale place recognition. In *Proceedings of the AAAI conference on artificial intelligence*, volume 36, pages 551–560, 2022.

- [36] Mingtao Feng, Haoran Hou, Liang Zhang, Zijie Wu, Yulan Guo, and Ajmal Mian. 3d spatial multimodal knowledge accumulation for scene graph prediction in point cloud. In *Proceedings of the IEEE/CVF Conference on Computer Vision and Pattern Recognition*, pages 9182–9191, 2023.
- [37] Rao Fu, Jingyu Liu, Xilun Chen, Yixin Nie, and Wenhan Xiong. Scene-llm: Extending language model for 3d visual understanding and reasoning. *arXiv preprint arXiv:2403.11401*, 2024.
- [38] Alberto García-Hernández, Riccardo Giubilato, Klaus H Strobl, Javier Civera, and Rudolph Triebel. Unifying local and global multimodal features for place recognition in aliased and low-texture environments. In *2024 IEEE International Conference on Robotics and Automation (ICRA)*, pages 3991–3998. IEEE, 2024.
- [39] Luzhou Ge, Xiangyu Zhu, Zhuo Yang, and Xuesong Li. Dynamicgsg: Dynamic 3d gaussian scene graphs for environment adaptation. *arXiv preprint arXiv:2502.15309*, 2025.
- [40] Nicolas Gorlo, Lukas Schmid, and Luca Carlone. Long-term human trajectory prediction using 3d dynamic scene graphs. *IEEE Robotics and Automation Letters*, 2024.
- [41] Elias Greve, Martin Büchner, Niclas Vödisch, Wolfram Burgard, and Abhinav Valada. Collaborative dynamic 3d scene graphs for automated driving. In *2024 IEEE International Conference on Robotics and Automation (ICRA)*, pages 11118–11124. IEEE, 2024.
- [42] Qiao Gu, Ali Kuwajerwala, Sacha Morin, Krishna Murthy Jatavallabhula, Bipasha Sen, Aditya Agarwal, Corban Rivera, William Paul, Kirsty Ellis, Rama Chellappa, et al. Conceptgraphs: Open-vocabulary 3d scene graphs for perception and planning. In *2024 IEEE International Conference on Robotics and Automation (ICRA)*, pages 5021–5028. IEEE, 2024.
- [43] Jun Guo, Xiaojian Ma, Yue Fan, Huaping Liu, and Qing Li. Semantic gaussians: Open-vocabulary scene understanding with 3d gaussian splatting. *arXiv preprint arXiv:2403.15624*, 2024.
- [44] Daniel Honerkamp, Martin Büchner, Fabien Despinoy, Tim Welschehold, and Abhinav Valada. Language-grounded dynamic scene graphs for interactive object search with mobile manipulation. *IEEE Robotics and Automation Letters*, 2024.
- [45] Yining Hong, Haoyu Zhen, Peihao Chen, Shuhong Zheng, Yilun Du, Zhenfang Chen, and Chuang Gan. 3d-llm: Injecting the 3d world into large language models. *Advances in Neural Information Processing Systems*, 36:20482–20494, 2023.
- [46] Yihan Hu, Jiazhi Yang, Li Chen, Keyu Li, Chonghao Sima, Xizhou Zhu, Siqi Chai, Senyao Du, Tianwei Lin, Wenhai Wang, et al. Planning-oriented autonomous driving. In *Proceedings of the IEEE/CVF conference on computer vision and pattern recognition*, pages 17853–17862, 2023.
- [47] Chenguang Huang, Oier Mees, Andy Zeng, and Wolfram Burgard. Audio visual language maps for robot navigation. In *International Symposium on Experimental Robotics*, pages 105–117. Springer, 2023.
- [48] Chenguang Huang, Oier Mees, Andy Zeng, and Wolfram Burgard. Visual language maps for robot navigation. In *2023 IEEE International Conference on Robotics and Automation (ICRA)*, pages 10608–10615. IEEE, 2023.
- [49] Haifeng Huang, Yilun Chen, Zehan Wang, Rongjie Huang, Runsen Xu, Tai Wang, Luping Liu, Xize Cheng, Yang Zhao, Jiangmiao Pang, et al. Chat-scene: Bridging 3d scene and large language models with object identifiers. In *The Thirty-eighth Annual Conference on Neural Information Processing Systems*, 2024.
- [50] Huaiyang Huang, Haoyang Ye, Yuxiang Sun, and Ming Liu. Gmmloc: Structure consistent visual localization with gaussian mixture models. *IEEE Robotics and Automation Letters*, 5(4):5043–5050, 2020.

- [51] Nathan Hughes, Yun Chang, Siyi Hu, Rajat Talak, Rumaia Abdulhai, Jared Strader, and Luca Carlone. Foundations of spatial perception for robotics: Hierarchical representations and real-time systems. *The International Journal of Robotics Research*, page 02783649241229725, 2024.
- [52] Le Hui, Hang Yang, Mingmei Cheng, Jin Xie, and Jian Yang. Pyramid point cloud transformer for large-scale place recognition. In *Proceedings of the IEEE/CVF International Conference on Computer Vision*, pages 6098–6107, 2021.
- [53] Ifrah Idrees, Trevor Wiedmann, Huda Abdulrasool, George Konidakis, Nakul Gopalan, and Stefanie Tellex. Building long-term spatial temporal semantic map. In *ICRA2023 Workshop on Pretraining for Robotics (PT4R)*, 2023.
- [54] Muhammad Zubair Irshad, Chih-Yao Ma, and Zsolt Kira. Hierarchical cross-modal agent for robotics vision-and-language navigation. In *2021 IEEE international conference on robotics and automation (ICRA)*, pages 13238–13246. IEEE, 2021.
- [55] Krishna Murthy Jatavallabhula, Alihusein Kuwajerwala, Qiao Gu, Mohd Omama, Tao Chen, Alaa Maalouf, Shuang Li, Ganesh Iyer, Soroush Saryazdi, Nikhil Keetha, et al. Conceptfusion: Open-set multimodal 3d mapping. *arXiv preprint arXiv:2302.07241*, 2023.
- [56] Xiaosong Jia, Junqi You, Zhiyuan Zhang, and Junchi Yan. Drivetransformer: Unified transformer for scalable end-to-end autonomous driving. *arXiv preprint arXiv:2503.07656*, 2025.
- [57] Bo Jiang, Shaoyu Chen, Qing Xu, Bencheng Liao, Jiajie Chen, Helong Zhou, Qian Zhang, Wenyu Liu, Chang Huang, and Xinggang Wang. Vad: Vectorized scene representation for efficient autonomous driving. In *Proceedings of the IEEE/CVF International Conference on Computer Vision*, pages 8340–8350, 2023.
- [58] Sahar Kazemzadeh, Vicente Ordonez, Mark Matten, and Tamara Berg. Referitgame: Referring to objects in photographs of natural scenes. In *Proceedings of the 2014 conference on empirical methods in natural language processing (EMNLP)*, pages 787–798, 2014.
- [59] Nikhil Keetha, Avneesh Mishra, Jay Karhade, Krishna Murthy Jatavallabhula, Sebastian Scherer, Madhava Krishna, and Sourav Garg. Anyloc: Towards universal visual place recognition. *IEEE Robotics and Automation Letters*, 9(2):1286–1293, 2023.
- [60] Justin Kerr, Chung Min Kim, Ken Goldberg, Angjoo Kanazawa, and Matthew Tancik. Lerf: Language embedded radiance fields. In *Proceedings of the IEEE/CVF International Conference on Computer Vision*, pages 19729–19739, 2023.
- [61] Alexander Kirillov, Eric Mintun, Nikhila Ravi, Hanzi Mao, Chloe Rolland, Laura Gustafson, Tete Xiao, Spencer Whitehead, Alexander C Berg, Wan-Yen Lo, et al. Segment anything. In *Proceedings of the IEEE/CVF International Conference on Computer Vision*, pages 4015–4026, 2023.
- [62] Alexey A Klovov, Di Un Pak, Aleksandr Khorin, Dmitry A Yudin, Leon Kochiev, Vladimir D Luchinskiy, and Vitaly D Bezuglyj. Daps3d: Domain adaptive projective segmentation of 3d lidar point clouds. *IEEE Access*, 11:79341–79356, 2023.
- [63] Sebastian Koch, Pedro Hermosilla, Narunas Vaskevicius, Mirco Colosi, and Timo Ropinski. Sgrec3d: Self-supervised 3d scene graph learning via object-level scene reconstruction. In *Proceedings of the IEEE/CVF Winter Conference on Applications of Computer Vision (WACV)*, pages 3404–3414, January 2024.
- [64] Sebastian Koch, Pedro Hermosilla, Narunas Vaskevicius, Mirco Colosi, and Timo Ropinski. Lang3dsg: Language-based contrastive pre-training for 3d scene graph prediction. In *2024 International Conference on 3D Vision (3DV)*, pages 1037–1047. IEEE, 2024.
- [65] Sebastian Koch, Narunas Vaskevicius, Mirco Colosi, Pedro Hermosilla, and Timo Ropinski. Open3dsg: Open-vocabulary 3d scene graphs from point clouds with queryable objects and open-set relationships. In *Proceedings of the IEEE/CVF Conference on Computer Vision and Pattern Recognition*, pages 14183–14193, 2024.

- [66] Jacek Komorowski. Improving point cloud based place recognition with ranking-based loss and large batch training. In *2022 26th international conference on pattern recognition (ICPR)*, pages 3699–3705. IEEE, 2022.
- [67] Jacek Komorowski, Monika Wysoczańska, and Tomasz Trzcinski. Minkloc++: lidar and monocular image fusion for place recognition. In *2021 International Joint Conference on Neural Networks (IJCNN)*, pages 1–8. IEEE, 2021.
- [68] Andrey Kurenkov, Michael Lingelbach, Tanmay Agarwal, Emily Jin, Chengshu Li, Ruohan Zhang, Li Fei-Fei, Jiajun Wu, Silvio Savarese, and Roberto Martin-Martin. Modeling dynamic environments with scene graph memory. In *International Conference on Machine Learning*, pages 17976–17993. PMLR, 2023.
- [69] Mathieu Labbé and François Michaud. Rtab-map as an open-source lidar and visual simultaneous localization and mapping library for large-scale and long-term online operation. *Journal of field robotics*, 36(2):416–446, 2019.
- [70] S Ladanova and D Yudin. Anomaly detection for integrating lidar and satellite vehicle localization data. *Proceedings of the Moscow Institute of Physics and Technology*, 15(3 (59)): 59–72, 2023.
- [71] Haowen Lai, Peng Yin, and Sebastian Scherer. Adafusion: Visual-lidar fusion with adaptive weights for place recognition. *IEEE Robotics and Automation Letters*, 7(4):12038–12045, 2022.
- [72] Boyi Li, Kilian Q Weinberger, Serge Belongie, Vladlen Koltun, and René Ranftl. Language-driven semantic segmentation. *arXiv preprint arXiv:2201.03546*, 2022.
- [73] Haozhe Lin, Zequn Chen, Jinzhi Zhang, Bing Bai, Yu Wang, Ruqi Huang, and Lu Fang. Realgraph: A multiview dataset for 4d real-world context graph generation. In *Proceedings of the IEEE/CVF International Conference on Computer Vision*, pages 3758–3768, 2023.
- [74] Jiarong Lin and Fu Zhang. R3live++: A robust, real-time, radiance reconstruction package with a tightly-coupled lidar-inertial-visual state estimator. *IEEE Transactions on Pattern Analysis and Machine Intelligence*, 2024.
- [75] Sergey Linok, Tatiana Zemskova, Svetlana Ladanova, Roman Titkov, Dmitry Yudin, Maxim Monastyrny, and Aleksei Valenkov. Beyond bare queries: Open-vocabulary object grounding with 3d scene graph. *arXiv preprint arXiv:2406.07113*, 2024.
- [76] Fangfu Liu, Chubin Zhang, Yu Zheng, and Yueqi Duan. Semantic ray: Learning a generalizable semantic field with cross-reprojection attention. In *Proceedings of the IEEE/CVF Conference on Computer Vision and Pattern Recognition*, pages 17386–17396, 2023.
- [77] Haochen Liu, Zhiyu Huang, and Chen Lv. Multi-modal hierarchical transformer for occupancy flow field prediction in autonomous driving. In *2023 IEEE International Conference on Robotics and Automation (ICRA)*, pages 1449–1455. IEEE, 2023.
- [78] Kunhao Liu, Fangneng Zhan, Jiahui Zhang, Muyu Xu, Yingchen Yu, Abdulmotaleb El Saddik, Christian Theobalt, Eric Xing, and Shijian Lu. Weakly supervised 3d open-vocabulary segmentation. *Advances in Neural Information Processing Systems*, 36:53433–53456, 2023.
- [79] Rui Liu, Xiaohan Wang, Wenguan Wang, and Yi Yang. Bird’s-eye-view scene graph for vision-language navigation. In *Proceedings of the IEEE/CVF International Conference on Computer Vision*, pages 10968–10980, 2023.
- [80] Shilong Liu, Zhaoyang Zeng, Tianhe Ren, Feng Li, Hao Zhang, Jie Yang, Qing Jiang, Chunyuan Li, Jianwei Yang, Hang Su, et al. Grounding dino: Marrying dino with grounded pre-training for open-set object detection. In *European Conference on Computer Vision*, pages 38–55. Springer, 2024.
- [81] Yanbaihui Liu and Boyuan Chen. Wildfusion: Multimodal implicit 3d reconstructions in the wild, 2024. URL <https://arxiv.org/abs/2409.19904>.

- [82] Zhe Liu, Shunbo Zhou, Chuanzhe Suo, Peng Yin, Wen Chen, Hesheng Wang, Haoang Li, and Yun-Hui Liu. Lpd-net: 3d point cloud learning for large-scale place recognition and environment analysis. In *Proceedings of the IEEE/CVF international conference on computer vision*, pages 2831–2840, 2019.
- [83] Samuel Looper, Javier Rodriguez-Puigvert, Roland Siegwart, Cesar Cadena, and Lukas Schmid. 3d vsg: Long-term semantic scene change prediction through 3d variable scene graphs. In *2023 IEEE International Conference on Robotics and Automation (ICRA)*, pages 8179–8186. IEEE, 2023.
- [84] Shiyang Lu, Haonan Chang, Eric Pu Jing, Abdeslam Boularias, and Kostas Bekris. Ovir-3d: Open-vocabulary 3d instance retrieval without training on 3d data. In *Conference on Robot Learning*, pages 1610–1620. PMLR, 2023.
- [85] Lun Luo, Si-Yuan Cao, Xiaorui Li, Jintao Xu, Rui Ai, Zhu Yu, and Xieyuanli Chen. Bev-place++: Fast, robust, and lightweight lidar global localization for unmanned ground vehicles. *arXiv preprint arXiv:2408.01841*, 2024.
- [86] Changsheng Lv, Mengshi Qi, Xia Li, Zhengyuan Yang, and Huadong Ma. Sgformer: Semantic graph transformer for point cloud-based 3d scene graph generation. In *Proceedings of the AAAI Conference on Artificial Intelligence*, volume 38, pages 4035–4043, 2024.
- [87] Yanni Ma, Hao Liu, Yun Pei, and Yulan Guo. Heterogeneous graph learning for scene graph prediction in 3d point clouds. In *European Conference on Computer Vision*, pages 274–291. Springer, 2024.
- [88] Pierre Marza, Laetitia Matignon, Olivier Simonin, and Christian Wolf. Multi-object navigation with dynamically learned neural implicit representations. In *Proceedings of the IEEE/CVF International Conference on Computer Vision*, pages 11004–11015, 2023.
- [89] Mohamad Al Mdfaa, Raghad Salameh, Sergey Zagoruyko, and Gonzalo Ferrer. Mapping the unseen: Unified promptable panoptic mapping with dynamic labeling using foundation models. *arXiv preprint arXiv:2405.02162*, 2024.
- [90] Alexander Melekhin, Dmitry Yudin, Ilia Petryashin, and Vitaly Bezuglyj. Mssplace: multi-sensor place recognition with visual and text semantics. *arXiv preprint arXiv:2407.15663*, 2024.
- [91] KV Mironov, DA Yudin, M Alhaddad, DA Makarov, DS Pushkarev, SA Linok, IV Belkin, AS Krishtopik, VA Golovin, KS Yakovlev, et al. Strl robotics: Intelligent control for robotic platform in human-oriented environment. *Scientific and Technical Information Processing*, 51(5):437–451, 2024.
- [92] Raul Mur-Artal and Juan D Tardós. Orb-slam2: An open-source slam system for monocular, stereo, and rgb-d cameras. *IEEE transactions on robotics*, 33(5):1255–1262, 2017.
- [93] Youshaa Murhij and Dmitry Yudin. Fmfnet: improve the 3d object detection and tracking via feature map flow. In *2022 International Joint Conference on Neural Networks (IJCNN)*, pages 1–8. IEEE, 2022.
- [94] Youshaa Murhij and Dmitry Yudin. Dagm-mono: Deformable attention-guided modeling for monocular 3d reconstruction. *Optical Memory and Neural Networks*, 33(2):144–156, 2024.
- [95] Youshaa Murhij and Dmitry Yudin. Ofmpnet: Deep end-to-end model for occupancy and flow prediction in urban environment. *Neurocomputing*, 586:127649, 2024.
- [96] Youshaa Murhij, Alexander Golodkov, and Dmitry Yudin. Rethinking voxelization and classification for 3d object detection. In *International Conference on Neural Information Processing*, pages 470–481. Springer, 2022.
- [97] Mahyar Najibi, Jingwei Ji, Yin Zhou, Charles R Qi, Xinchun Yan, Scott Ettinger, and Dragomir Anguelov. Unsupervised 3d perception with 2d vision-language distillation for autonomous driving. In *Proceedings of the IEEE/CVF International Conference on Computer Vision*, pages 8602–8612, 2023.

- [98] Thong Thanh Nguyen, Xiaobao Wu, Yi Bin, Cong-Duy T Nguyen, See-Kiong Ng, and Anh Tuan Luu. Motion-aware contrastive learning for temporal panoptic scene graph generation. In *Proceedings of the AAAI Conference on Artificial Intelligence*, volume 39, pages 6218–6226, 2025.
- [99] Maxime Oquab, Timothée Darcet, Theo Moutakanni, Huy V. Vo, Marc Szafraniec, Vasil Khalidov, Pierre Fernandez, Daniel Haziza, Francisco Massa, Alaaeldin El-Nouby, Russell Howes, Po-Yao Huang, Hu Xu, Vasu Sharma, Shang-Wen Li, Wojciech Galuba, Mike Rabbat, Mido Assran, Nicolas Ballas, Gabriel Synnaeve, Ishan Misra, Herve Jegou, Julien Mairal, Patrick Labatut, Armand Joulin, and Piotr Bojanowski. Dinov2: Learning robust visual features without supervision, 2023.
- [100] Nikita Oskolkov, Huzhenyu Zhang, Dmitry Makarov, Dmitry Yudin, and Aleksandr Panov. Sgn-cirl: Scene graph-based navigation with curriculum, imitation, and reinforcement learning, 2025. URL <https://arxiv.org/abs/2506.04505>.
- [101] Ege Özsoy, Tobias Czempel, Felix Holm, Chantal Pellegrini, and Nassir Navab. Labrador: lightweight memory scene graphs for accurate bimodal reasoning in dynamic operating rooms. In *International Conference on Medical Image Computing and Computer-Assisted Intervention*, pages 302–311. Springer, 2023.
- [102] Ege Özsoy, Chantal Pellegrini, Tobias Czempel, Felix Tristram, Kun Yuan, David Bani-Harouni, Ulrich Eck, Benjamin Busam, Matthias Keicher, and Nassir Navab. Mm-or: A large multimodal operating room dataset for semantic understanding of high-intensity surgical environments. *arXiv preprint arXiv:2503.02579*, 2025.
- [103] Maithili Patel and Sonia Chernova. Proactive robot assistance via spatio-temporal object modeling. *arXiv preprint arXiv:2211.15501*, 2022.
- [104] Songyou Peng, Kyle Genova, Chiyu Jiang, Andrea Tagliasacchi, Marc Pollefeys, Thomas Funkhouser, et al. Openscene: 3d scene understanding with open vocabularies. In *Proceedings of the IEEE/CVF conference on computer vision and pattern recognition*, pages 815–824, 2023.
- [105] Zhangyang Qi, Zhixiong Zhang, Ye Fang, Jiaqi Wang, and Hengshuang Zhao. Gpt4scene: Understand 3d scenes from videos with vision-language models. *arXiv preprint arXiv:2501.01428*, 2025.
- [106] Minghan Qin, Wanhua Li, Jiawei Zhou, Haoqian Wang, and Hanspeter Pfister. Langsplat: 3d language gaussian splatting. In *Proceedings of the IEEE/CVF Conference on Computer Vision and Pattern Recognition*, pages 20051–20060, 2024.
- [107] Ri-Zhao Qiu, Yafei Hu, Yuchen Song, Ge Yang, Yang Fu, Jianglong Ye, Jiteng Mu, Ruihan Yang, Nikolay Atanasov, Sebastian Scherer, et al. Learning generalizable feature fields for mobile manipulation. *arXiv preprint arXiv:2403.07563*, 2024.
- [108] Alec Radford, Jong Wook Kim, Chris Hallacy, Aditya Ramesh, Gabriel Goh, Sandhini Agarwal, Girish Sastry, Amanda Askell, Pamela Mishkin, Jack Clark, et al. Learning transferable visual models from natural language supervision. In *International conference on machine learning*, pages 8748–8763. PMLR, 2021.
- [109] Krishan Rana, Jesse Haviland, Sourav Garg, Jad Abou-Chakra, Ian Reid, and Niko Suenderhauf. Sayplan: Grounding large language models using 3d scene graphs for scalable robot task planning. *arXiv preprint arXiv:2307.06135*, 2023.
- [110] Adam Rashid, Chung Min Kim, Justin Kerr, Letian Fu, Kush Hari, Ayah Ahmad, Kaiyuan Chen, Huang Huang, Marcus Gualtieri, Michael Wang, et al. Lifelong lerf: Local 3d semantic inventory monitoring using fogros2. In *2024 IEEE International Conference on Robotics and Automation (ICRA)*, pages 7740–7747. IEEE, 2024.
- [111] Zachary Ravichandran, Lisa Peng, Nathan Hughes, J Daniel Griffith, and Luca Carlone. Hierarchical representations and explicit memory: Learning effective navigation policies on 3d scene graphs using graph neural networks. In *2022 International Conference on Robotics and Automation (ICRA)*, pages 9272–9279. IEEE, 2022.

- [112] Antoni Rosinol, Arjun Gupta, Marcus Abate, Jingnan Shi, and Luca Carlone. 3d dynamic scene graphs: Actionable spatial perception with places, objects, and humans. *arXiv preprint arXiv:2002.06289*, 2020.
- [113] Saumya Saxena, Blake Buchanan, Chris Paxton, Bingqing Chen, Narunas Vaskevicius, Luigi Palmieri, Jonathan Francis, and Oliver Kroemer. Grapheqa: Using 3d semantic scene graphs for real-time embodied question answering. *arXiv preprint arXiv:2412.14480*, 2024.
- [114] Lukas Schmid, Marcus Abate, Yun Chang, and Luca Carlone. Khronos: A unified approach for spatio-temporal metric-semantic slam in dynamic environments. *arXiv preprint arXiv:2402.13817*, 2024.
- [115] Nur Muhammad Mahi Shafiullah, Chris Paxton, Lerrel Pinto, Soumith Chintala, and Arthur Szlam. Clip-fields: Weakly supervised semantic fields for robotic memory. *arXiv preprint arXiv:2210.05663*, 2022.
- [116] Tixiao Shan and Brendan Englot. Lego-loam: Lightweight and ground-optimized lidar odometry and mapping on variable terrain. In *IEEE/RSJ International Conference on Intelligent Robots and Systems (IROS)*, pages 4758–4765. IEEE, 2018.
- [117] I Shepel. Modified algorithm for building an occupancy grid from multi-lidar point cloud. *Software and Systems*, 33(2):257–265, 2020.
- [118] Ilya Shepel, Vasily Adeshkin, Ilya Belkin, and Dmitry A Yudin. Occupancy grid generation with dynamic obstacle segmentation in stereo images. *IEEE Transactions on Intelligent Transportation Systems*, 23(9):14779–14789, 2021.
- [119] VS Skorokhodov, DM Drozdova, and DA Yudin. usf: Learning neural semantic field with uncertainty. *Optical Memory and Neural Networks*, 33(3):276–285, 2024.
- [120] Jared Strader, Nathan Hughes, William Chen, Alberto Speranzon, and Luca Carlone. Indoor and outdoor 3d scene graph generation via language-enabled spatial ontologies. *IEEE Robotics and Automation Letters*, 2024.
- [121] Shinya Sumikura, Mikiya Shibuya, and Ken Sakurada. Openslam: A versatile visual slam framework. In *Proceedings of the 27th ACM international conference on multimedia*, pages 2292–2295, 2019.
- [122] Cheng Sun, Jaesung Choe, Charles Loop, Wei-Chiu Ma, and Yu-Chiang Frank Wang. Sparse voxels rasterization: Real-time high-fidelity radiance field rendering. *arXiv preprint arXiv:2412.04459*, 2024.
- [123] Penglei Sun, Yaoxian Song, Xiang Liu, Xiaofei Yang, Qiang Wang, Tiefeng Li, Yang Yang, and Xiaowen Chu. 3d question answering for city scene understanding. In *Proceedings of the 32nd ACM International Conference on Multimedia*, pages 2156–2165, 2024.
- [124] Ayça Takmaz, Elisabetta Fedele, Robert W Sumner, Marc Pollefeys, Federico Tombari, and Francis Engelmann. Openmask3d: Open-vocabulary 3d instance segmentation. *arXiv preprint arXiv:2306.13631*, 2023.
- [125] Gemini Robotics Team, Saminda Abeyruwan, Joshua Ainslie, Jean-Baptiste Alayrac, Montserrat Gonzalez Arenas, Travis Armstrong, Ashwin Balakrishna, Robert Baruch, Maria Bauza, Michiel Blokzijl, et al. Gemini robotics: Bringing ai into the physical world. *arXiv preprint arXiv:2503.20020*, 2025.
- [126] ManyCore Research Team. Spatiallm: Large language model for spatial understanding. <https://github.com/manycore-research/SpatialLM>, 2025.
- [127] Anh Thai, Songyou Peng, Kyle Genova, Leonidas Guibas, and Thomas Funkhouser. Splattalk: 3d vqa with gaussian splatting. *arXiv preprint arXiv:2503.06271*, 2025.
- [128] Roman Titkov, Egor Zubkov, Dmitry Yudin, Jaafar Mahmoud, Malik Mohrat, and Gennady Sidorov. Leg-slam: Real-time language-enhanced gaussian splatting for slam, 2025. URL <https://arxiv.org/abs/2506.03073>.

- [129] Mikaela Angelina Uy and Gim Hee Lee. Pointnetvlad: Deep point cloud based retrieval for large-scale place recognition. In *Proceedings of the IEEE conference on computer vision and pattern recognition*, pages 4470–4479, 2018.
- [130] Johanna Wald, Armen Avetisyan, Nassir Navab, Federico Tombari, and Matthias Nießner. Rio: 3d object instance re-localization in changing indoor environments. In *Proceedings of the IEEE/CVF International Conference on Computer Vision*, pages 7658–7667, 2019.
- [131] Eric A Wan and Rudolph Van Der Merwe. The unscented kalman filter for nonlinear estimation. In *Proceedings of the IEEE 2000 adaptive systems for signal processing, communications, and control symposium (Cat. No. 00EX373)*, pages 153–158. Ieee, 2000.
- [132] Ao Wang, Lihao Liu, Hui Chen, Zijia Lin, Jungong Han, and Guiguang Ding. Yoloe: Real-time seeing anything. *arXiv preprint arXiv:2503.07465*, 2025.
- [133] Shihao Wang, Zhiding Yu, Xiaohui Jiang, Shiyi Lan, Min Shi, Nadine Chang, Jan Kautz, Ying Li, and Jose M Alvarez. Omnidrive: A holistic vision-language dataset for autonomous driving with counterfactual reasoning. *arXiv preprint arXiv:2504.04348*, 2025.
- [134] Tai Wang, Xiaohan Mao, Chenming Zhu, Runsen Xu, Ruiyuan Lyu, Peisen Li, Xiao Chen, Wenwei Zhang, Kai Chen, Tianfan Xue, et al. Embodiedscan: A holistic multi-modal 3d perception suite towards embodied ai. In *Proceedings of the IEEE/CVF Conference on Computer Vision and Pattern Recognition*, pages 19757–19767, 2024.
- [135] Xihan Wang, Dianyi Yang, Yu Gao, Yufeng Yue, Yi Yang, and Mengyin Fu. Gaussiangraph: 3d gaussian-based scene graph generation for open-world scene understanding, 2025. URL <https://arxiv.org/abs/2503.04034>.
- [136] Xu Wang, Yifan Li, Qiudan Zhang, Wenhui Wu, Mark Junjie Li, Lin Ma, and Jianmin Jiang. Weakly-supervised 3d scene graph generation via visual-linguistic assisted pseudo-labeling. *IEEE Transactions on Multimedia*, 2024.
- [137] Abdelrhman Werby, Chenguang Huang, Martin Büchner, Abhinav Valada, and Wolfram Burgard. Hierarchical open-vocabulary 3d scene graphs for language-grounded robot navigation. In *First Workshop on Vision-Language Models for Navigation and Manipulation at ICRA 2024*, 2024.
- [138] Katharina Winter, Mark Azer, and Fabian B Flohr. Bevdriever: Leveraging bev maps in llms for robust closed-loop driving. *arXiv preprint arXiv:2503.03074*, 2025.
- [139] Guanjun Wu, Taoran Yi, Jiemin Fang, Lingxi Xie, Xiaopeng Zhang, Wei Wei, Wenyu Liu, Qi Tian, and Xinggang Wang. 4d gaussian splatting for real-time dynamic scene rendering. In *Proceedings of the IEEE/CVF conference on computer vision and pattern recognition*, pages 20310–20320, 2024.
- [140] Shengqiong Wu, Hao Fei, and Tat-Seng Chua. Universal scene graph generation. *arXiv preprint arXiv:2503.15005*, 2025.
- [141] Shun-Cheng Wu, Johanna Wald, Keisuke Tateno, Nassir Navab, and Federico Tombari. Scene-graphfusion: Incremental 3d scene graph prediction from rgb-d sequences. In *Proceedings of the IEEE/CVF Conference on Computer Vision and Pattern Recognition*, pages 7515–7525, 2021.
- [142] Shun-Cheng Wu, Keisuke Tateno, Nassir Navab, and Federico Tombari. Incremental 3d semantic scene graph prediction from rgb sequences. In *Proceedings of the IEEE/CVF conference on computer vision and pattern recognition*, pages 5064–5074, 2023.
- [143] Xiaoyang Wu, Daniel DeTone, Duncan Frost, Tianwei Shen, Chris Xie, Nan Yang, Jakob Engel, Richard Newcombe, Hengshuang Zhao, and Julian Straub. Sonata: Self-supervised learning of reliable point representations. *arXiv preprint arXiv:2503.16429*, 2025.
- [144] Yanmin Wu, Jiarui Meng, Haijie Li, Chenming Wu, Yahao Shi, Xinhua Cheng, Chen Zhao, Haocheng Feng, Errui Ding, Jingdong Wang, et al. Opengaussian: Towards point-level 3d gaussian-based open vocabulary understanding. *arXiv preprint arXiv:2406.02058*, 2024.

- [145] Feng Xiao, Hongbin Xu, Qiuxia Wu, and Wenxiong Kang. Secg: Semantic-enhanced 3d visual grounding via cross-modal graph attention. *arXiv preprint arXiv:2403.08182*, 2024.
- [146] Tian-Xing Xu, Yuan-Chen Guo, Zhiqiang Li, Ge Yu, Yu-Kun Lai, and Song-Hai Zhang. Transloc3d: Point cloud based large-scale place recognition using adaptive receptive fields. *arXiv preprint arXiv:2105.11605*, 2021.
- [147] Yifan Xu, Ziming Luo, Qianwei Wang, Vineet Kamat, and Carol Menassa. Point2graph: An end-to-end point cloud-based 3d open-vocabulary scene graph for robot navigation. *arXiv preprint arXiv:2409.10350*, 2024.
- [148] Kento Yabuuchi, David Robert Wong, Takeshi Ishita, Yuki Kitsukawa, and Shinpei Kato. Visual localization for autonomous driving using pre-built point cloud maps. In *2021 IEEE Intelligent Vehicles Symposium (IV)*, pages 913–919. IEEE, 2021.
- [149] Kashu Yamazaki, Taisei Hanyu, Khoa Vo, Thang Pham, Minh Tran, Gianfranco Doretto, Anh Nguyen, and Ngan Le. Open-fusion: Real-time open-vocabulary 3d mapping and queryable scene representation. In *2024 IEEE International Conference on Robotics and Automation (ICRA)*, pages 9411–9417. IEEE, 2024.
- [150] Jianing Yang, Xuweiyi Chen, Shengyi Qian, Nikhil Madaan, Madhavan Iyengar, David F Fouhey, and Joyce Chai. Llm-grounder: Open-vocabulary 3d visual grounding with large language model as an agent. In *2024 IEEE International Conference on Robotics and Automation (ICRA)*, pages 7694–7701. IEEE, 2024.
- [151] Jianing Yang, Alexander Sax, Kevin J Liang, Mikael Henaff, Hao Tang, Ang Cao, Joyce Chai, Franziska Meier, and Matt Feiszli. Fast3r: Towards 3d reconstruction of 1000+ images in one forward pass. *arXiv preprint arXiv:2501.13928*, 2025.
- [152] Jihan Yang, Runyu Ding, Weipeng Deng, Zhe Wang, and Xiaojuan Qi. Regionplc: Regional point-language contrastive learning for open-world 3d scene understanding. In *Proceedings of the IEEE/CVF Conference on Computer Vision and Pattern Recognition*, pages 19823–19832, 2024.
- [153] Jingkan Yang, Jun Cen, Wenxuan Peng, Shuai Liu, Fangzhou Hong, Xiangtai Li, Kaiyang Zhou, Qifeng Chen, and Ziwei Liu. 4d panoptic scene graph generation. *Advances in Neural Information Processing Systems*, 36:69692–69705, 2023.
- [154] Yuncong Yang, Han Yang, Jiachen Zhou, Peihao Chen, Hongxin Zhang, Yilun Du, and Chuang Gan. 3d-mem: 3d scene memory for embodied exploration and reasoning, 2025. URL <https://arxiv.org/abs/2411.17735>.
- [155] Zeyu Yang, Hongye Yang, Zijie Pan, and Li Zhang. Real-time photorealistic dynamic scene representation and rendering with 4d gaussian splatting. *ICLR*, 2024.
- [156] Dmitrii Aleksandrovich Yudin. Multimodal 3d map reconstruction for intelligent robots using neural network-based methods. In *Doklady Mathematics*, volume 110, pages S117–S125. Springer, 2024.
- [157] Dmitry Yudin, Yaroslav Solomentsev, Ruslan Musaev, Aleksei Staroverov, and Aleksandr I Panov. Hpointloc: Point-based indoor place recognition using synthetic rgb-d images. In *International Conference on Neural Information Processing*, pages 471–484. Springer, 2022.
- [158] Dmitry Yudin, Aleksandr Khorin, Tatiana Zemskova, and Darya Ovchinnikova. Tasformer: Task-aware image segmentation transformer. In *International Conference on Neural Information Processing*, pages 305–317. Springer, 2023.
- [159] Tatiana Zemskova and Dmitry Yudin. 3dgraphllm: Combining semantic graphs and large language models for 3d scene understanding. *arXiv preprint arXiv:2412.18450*, 2024.
- [160] Chaoyi Zhang, Jianhui Yu, Yang Song, and Weidong Cai. Exploiting edge-oriented reasoning for 3d point-based scene graph analysis. In *Proceedings of the IEEE/CVF conference on computer vision and pattern recognition*, pages 9705–9715, 2021.

- [161] Chenyangguang Zhang, Alexandros Delitzas, Fangjinhua Wang, Ruida Zhang, Xiangyang Ji, Marc Pollefeys, and Francis Engelmann. Open-vocabulary functional 3d scene graphs for real-world indoor spaces. *arXiv preprint arXiv:2503.19199*, 2025.
- [162] Ji Zhang. *Online Lidar and Vision based Ego-motion Estimation and Mapping*. PhD thesis, Carnegie Mellon University, USA, 2017.
- [163] Juexiao Zhang, Gao Zhu, Sihang Li, Xinhao Liu, Haorui Song, Xinran Tang, and Chen Feng. Multiview scene graph. *Advances in Neural Information Processing Systems*, 37:17761–17788, 2024.
- [164] Junbo Zhang, Runpei Dong, and Kaisheng Ma. Clip-fo3d: Learning free open-world 3d scene representations from 2d dense clip. In *Proceedings of the IEEE/CVF International Conference on Computer Vision*, pages 2048–2059, 2023.
- [165] Kaike Zhang, Qi Cao, Gaolin Fang, Bingbing Xu, Hongjian Zou, Huawei Shen, and Xueqi Cheng. Dyted: Disentangled representation learning for discrete-time dynamic graph. In *Proceedings of the 29th ACM SIGKDD Conference on Knowledge Discovery and Data Mining*, pages 3309–3320, 2023.
- [166] Wenqi Zhang, Mengna Wang, Gangao Liu, Xu Huixin, Yiwei Jiang, Yongliang Shen, Guiyang Hou, Zhe Zheng, Hang Zhang, Xin Li, et al. Embodied-reasoner: Synergizing visual search, reasoning, and action for embodied interactive tasks. *arXiv preprint arXiv:2503.21696*, 2025.
- [167] Yunpeng Zhang, Zheng Zhu, Wenzhao Zheng, Junjie Huang, Guan Huang, Jie Zhou, and Jiwen Lu. Beverse: Unified perception and prediction in birds-eye-view for vision-centric autonomous driving. *arXiv preprint arXiv:2205.09743*, 2022.
- [168] Zhuofan Zhang, Ziyu Zhu, Pengxiang Li, Tengyu Liu, Xiaojian Ma, Yixin Chen, Baoxiong Jia, Siyuan Huang, and Qing Li. Task-oriented sequential grounding in 3d scenes. *arXiv preprint arXiv:2408.04034*, 2024.
- [169] Huzhenyu Zhangj and Dmitry Yudin. Lamden: Addressing elevator-based navigation with large language models and 3d scene graphs. In *2025 International Joint Conference on Neural Networks (IJCNN)*. IEEE, 2025.
- [170] Chunran Zheng, Wei Xu, Zuhao Zou, Tong Hua, Chongjian Yuan, Dongjiao He, Bingyang Zhou, Zheng Liu, Jiarong Lin, Fangcheng Zhu, et al. Fast-livo2: Fast, direct lidar-inertial-visual odometry. *IEEE Transactions on Robotics*, 2024.
- [171] Shuaifeng Zhi, Tristan Laidlow, Stefan Leutenegger, and Andrew J Davison. In-place scene labelling and understanding with implicit scene representation. In *Proceedings of the IEEE/CVF International Conference on Computer Vision*, pages 15838–15847, 2021.
- [172] Junsheng Zhou, Jinsheng Wang, Baorui Ma, Yu-Shen Liu, Tiejun Huang, and Xinlong Wang. Uni3d: Exploring unified 3d representation at scale. In *International Conference on Learning Representations (ICLR)*, 2024.
- [173] Zhicheng Zhou, Cheng Zhao, Daniel Adolfsson, Songzhi Su, Yang Gao, Tom Duckett, and Li Sun. Ndt-transformer: Large-scale 3d point cloud localisation using the normal distribution transform representation. In *2021 IEEE international conference on robotics and automation (ICRA)*, pages 5654–5660. IEEE, 2021.
- [174] Xueyan Zou, Yuchen Song, Ri-Zhao Qiu, Xuanbin Peng, Jianglong Ye, Sifei Liu, and Xiaolong Wang. 3d-spatial multimodal memory. In *The Thirteenth International Conference on Learning Representations*, 2025.
- [175] Egor Zubkov, Daria Drozdova, and Dmitry Yudin. Nerfus: Neural radiance fields with 1 uncertainty and semantics. *Arxiv preprint*, 2025.