

Sensing, Social, and Motion Intelligence in Embodied Navigation: A Comprehensive Survey

CHAORAN XIONG, Shanghai Jiao Tong University, China

YULONG HUANG, Harbin Engineering University, China

FANGWEN YU, Tsinghua University, China

CHANGHAO CHEN, The Hong Kong University of Science and Technology (Guangzhou), China

YUE WANG, Zhejiang University, China

SONGPENGCHEN XIA, Shanghai Jiao Tong University, China

LING PEI*, Shanghai Jiao Tong University, China

Embodied navigation (EN) advances traditional navigation by enabling robots to perform complex egocentric tasks through sensing, social, and motion intelligence. In contrast to classic methodologies that rely on explicit localization and pre-defined maps, EN leverages egocentric perception and human-like interaction strategies. This survey introduces a comprehensive EN formulation structured into five stages: Transition, Observation, Fusion, Reward-policy construction, and Action (TOFRA). The TOFRA framework serves to synthesize the current state of the art, provide a critical review of relevant platforms and evaluation metrics, and identify critical open research challenges. A list of studies is available at <https://github.com/Franky-X/Awesome-Embodied-Navigation>.

CCS Concepts: • **Computing methodologies** → **Artificial intelligence**; • **Computer systems organization** → **Robotics**; • **General and reference** → **Surveys and overviews**.

Additional Key Words and Phrases: Embodied navigation, egocentric state estimation, advanced task cognition, motion execution.

1 Introduction

Embodied artificial intelligence (EAI) was first proposed by Alan Turing in [1] as a concept that involves learning through egocentric sensors and human interaction for intelligent robotic systems. In contrast to large artificial intelligence models for language or vision such as [2–5], EAI emphasizes knowledge acquisition from an egocentric perspective and interaction with humans or the surrounding environment. It is regarded as a promising approach for achieving artificial general intelligence (AGI) [6].

Building upon EAI, the concept of embodiment extends naturally to robotic navigation systems. These systems inherently exhibit embodiment through their egocentric perception and distributed edge computing capabilities. The development of intelligence and adaptive skills in such navigation contexts fundamentally aligns with EAI paradigms. While traditional navigation research has primarily focused on state estimation, point-to-point path planning, and optimal control strategies, recent advances in artificial intelligence have elevated navigation to an intelligence-driven paradigm, giving rise to **Embodied Navigation (EN)**. EN encompasses the development of advanced navigation capabilities through the integration of sensing, social, and motion intelligence within

*Corresponding author: Ling Pei.

Authors' Contact Information: Chaoran Xiong, sjtu4742986@sjtu.edu.cn, Shanghai Jiao Tong University, Shanghai, China; Yulong Huang, heuedu@163.com, Harbin Engineering University, Harbin, China; Fangwen Yu, yufangwen@tsinghua.edu.cn, Tsinghua University, Beijing, China; Changhao Chen, changhaochen@hkust-gz.edu.cn, The Hong Kong University of Science and Technology (Guangzhou), Guangzhou, China; Yue Wang, wangyue@iipc.zju.edu.cn, Zhejiang University, Hangzhou, China; Songpengchen Xia, songpengchengxia@sjtu.edu.cn, Shanghai Jiao Tong University, Shanghai, China; Ling Pei, ling.pei@sjtu.edu.cn, Shanghai Jiao Tong University, Shanghai, China.

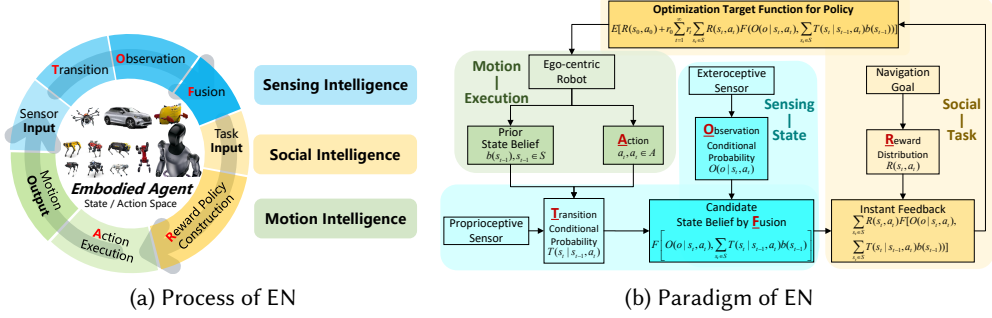


Fig. 1. An EN system incorporates sensing, social, and motion intelligence. The EN process can be modeled through stages, including transition, observation, fusion of proprioception and exteroception, reward-policy construction, and action execution (TOFRA).

Table 1. Comparison between this survey and recent previous ones.

Year	Ref.	Pub.	Topic	Framework		Eval.	Sensing Intelligence			Social Intelligence				Motion Intelligence		Application Scenarios	
			Main Focus	Formulation	Unified Sum.	Metrics	Proprio- cept.	Extero- cept.	Fusion SLAM	Image	Object	Visual	Explor- ation	Motion Skills	Morpho- logical	Auton. Driving	Indoor Nav.
2019	[16]	CSUR	Indoor Nav.	x	x	x	x	✓	x	x	x	x	x	x	x	✓	x
2020	[17]	CSUR	Visual Nav.	x	x	x	x	✓	✓	x	x	x	✓	x	x	✓	x
2021	[18]	ArXiv	VLN	x	x	✓	x	✓	x	✓	✓	✓	x	x	x	✓	x
2022	[19]	TETCI	EAI	x	x	✓	x	✓	x	✓	✓	✓	✓	x	x	x	✓
2023	[20]	EAAI	Visual Nav.	x	x	✓	x	✓	x	✓	✓	✓	✓	✓	x	✓	x
2023	[21]	ArXiv	LLM for EN	x	x	✓	x	✓	x	✓	✓	✓	✓	x	x	✓	x
2023	[11]	TRO	Active SLAM	✓	x	x	x	✓	✓	x	x	x	✓	x	x	x	✓
2024	[22]	ArXiv	VLA	x	x	x	x	✓	x	✓	✓	✓	x	✓	x	x	✓
2024	[23]	TASE	Object Nav.	x	x	✓	x	✓	x	x	✓	✓	✓	x	x	x	✓
2024	[15]	CSUR	Neuro Nav.	x	x	x	x	✓	✓	x	x	x	✓	x	x	x	✓
2025	[24]	SCIS	General EN	x	x	x	x	✓	✓	✓	✓	✓	✓	✓	✓	✓	✓
2025	[25]	ArXiv	Nav. and Mani.	x	x	✓	x	✓	x	✓	✓	✓	x	✓	x	✓	x
2025	[26]	CSUR	Auto. Nav.	x	x	✓	x	✓	✓	✓	✓	✓	x	✓	x	✓	x
-	Ours	-	Unified EN	✓	✓	✓	✓	✓	✓	✓	✓	✓	✓	✓	✓	✓	✓

autonomous agents. Compared to conventional approaches, such as Global Navigation Satellite System (GNSS) with pre-existing global maps and classical Simultaneous Localization and Mapping (SLAM) methodologies, EN demonstrates several distinctive characteristics:

- (1) **Sensing Intelligence:** EN systems achieve autonomous spatial understanding via multimodal *egocentric active perception*, integrating proprioceptive and exteroceptive sensors instead of relying on pre-built global maps.
- (2) **Social Intelligence:** EN systems interpret *high-level human instructions* through language and semantic scene understanding to perform complex tasks, moving beyond predefined waypoints.
- (3) **Motion Intelligence:** EN agents utilize *adaptive and evolving motion skills* with high degrees of freedom (DoFs) for complex physical interaction, unlike traditional fixed-path following.

Recently, the EN problem has been addressed from different perspectives, primarily from computer vision (CV), classic robotics, and bionics. CV approaches [7–10] typically focus on *Social Intelligence*, employing ideal agents with perfect state information and actions to solve complex language-based tasks. Conversely, robotics methods [11–14] prioritize *Sensing Intelligence*, developing robust, multi-modal systems for real-world exploration and point-goal navigation, although with less sophisticated task understanding. A third stream investigates neuromorphic approaches for bio-inspired navigation [15].

Existing surveys on EN typically reflect the priorities of their originating fields. Surveys from the CV community mainly focus on *Social Intelligence* (e.g., visual-language navigation) in idealized geometric settings, often abstracting away real-world sensing and motion challenges [18, 21, 22]. Conversely, classic robotics surveys primarily address *Sensing Intelligence* (e.g., active SLAM) while typically overlooking advanced social cognition and complex motion skills [11, 26]. Additionally, neuromorphic surveys examine bio-inspired mechanisms but exist similar gaps in social and motion intelligence coverage [15]. While recent works have cataloged EN modules [24, 25], they lack a unifying structure to integrate these disparate research efforts. To address this limitation, our survey introduces the *TOFRA* framework: a unified formulation that systematically integrates contributions from all fields into a coherent structure, as detailed in Table 1.

This survey presents a unified formulation of the EN problem and systematically integrates current research within this framework. First, we formulate the process of EN as a general probabilistic model using a partially observable Markov decision process (POMDP). We then divide the unified EN model into five stages: Transition, Observation, Fusion of proprioception and exteroception, Reward-policy construction, and Action execution (TOFRA), which serves as a structure to integrate existing research. Second, we summarize and categorize existing EN-related methods according to these five stages. Third, we review platforms and evaluation metrics developed for EN tasks. Finally, we identify open research problems to highlight promising directions for future work. Our contributions are summarized as follows:

- (1) A comprehensive formulation of the EN problem, divided into five distinct stages for clear integration of current research.
- (2) A unification and systematic categorization of existing methods from various research fields within the proposed TOFRA framework.
- (3) An identification and discussion of open research problems to guide the future development of practical and general EN systems.

The remainder of this survey is organized as follows: Section 2 presents the unified formulation of EN and divides the process into five distinct stages. Sections 3-8 summarize and integrate current works related to EN according to these five stages. Section 9 introduces systematic EN approaches applied across three representative navigation scenarios. Section 10 discusses existing simulation and real-world platforms for EN tasks. Section 11 identifies open research problems and future directions. Finally, Section 12 concludes the paper with a summary.

2 EN Problem Formulation

This section presents a unified formulation of the EN problem and systematically divides the navigation process into prerequisites and five sequential stages. This structured approach enables us to coherently integrate and analyze existing EN-related research within a comprehensive framework.

2.1 Problem Formulation

The aim of EN is to efficiently accomplish advanced navigation tasks in unknown environments using robotic systems equipped with egocentric sensors. The decision-making process in EN can be formulated within the general POMDP framework[27]. Fig. 2 illustrates the pipeline and stages of a typical EN system, as detailed in the following sections.

Firstly, an EN system must maintain a memory of state that includes both robotic and environmental states, enabling the robot to acquire knowledge about its position and surroundings. Due to uncertainty introduced by noise, the state is modeled as a probability distribution in a belief space,

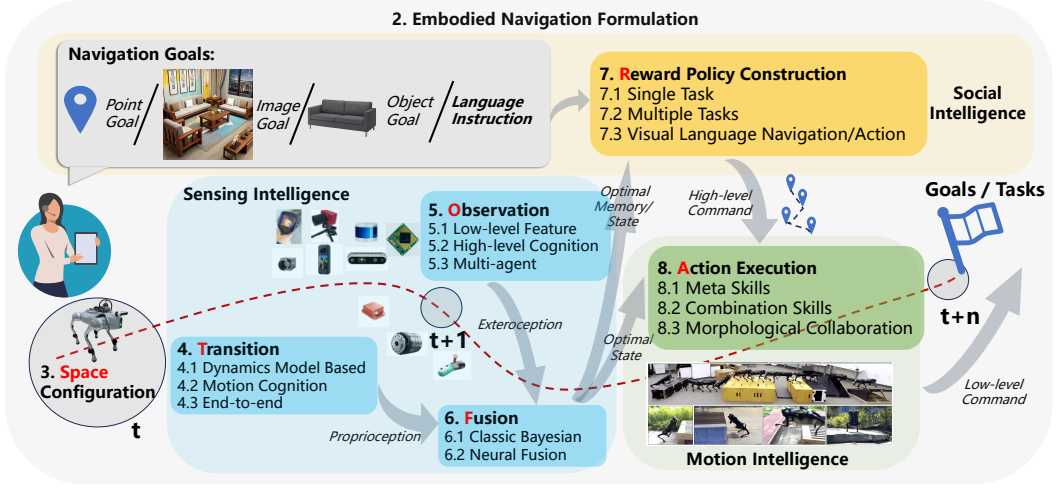


Fig. 2. The pipeline and stages of a typical EN system. Current studies focusing on different stages of the EN system are summarized into the TOFRA framework in this survey.

which is given by

$$b(s_t) : s_t \in \mathcal{S},$$

$$\text{s.t. } \sum_{s_t \in \mathcal{S}} b(s_t) = 1, \quad (1)$$

where s_t is the robot state at the time t , $b(s_t)$ is the probability distribution of s_t and \mathcal{S} is the space of all possible robot states.

Secondly, action is another critical element of the EN system, which allows a robot to move within the environment to approach its navigation goal. It is defined by $a_t \in \mathcal{A}$, where a_t is the action that the robot executes at time t , and \mathcal{A} is the space of all possible actions available to the robot.

By applying action a_t , s_{t-1} moves to the next state s_t . Given the probability distribution $b(s_{t-1})$ at time $t-1$ and the action a_t , one can deduce the probability distribution $\hat{b}(s_t)$ at time t using a stochastic state transition model $T(s_t|s_{t-1}, a_t)$, which is defined by

$$\hat{b}(s_t) = \sum_{s_{t-1} \in \mathcal{S}} T(s_t|s_{t-1}, a_t) b(s_{t-1}), \quad (2)$$

where $\hat{b}(s_t)$ is the prior probability distribution of state s_t . The state transition model is typically derived from the action instructions and the proprioceptive sensors. This process is the formulation of *proprioceptive intelligence* for an agent.

After obtaining the prior state distribution $\hat{b}(s_t)$, the robot can acquire environmental observations through ego-perceptive sensors. These observations can be represented using a probabilistic observation model $O(o_t|s_t, a_t)$, with which the marginal observation probability can be expressed as

$$O(o_t) = \sum_{s_t \in \mathcal{S}} O(o_t|s_t, a_t) \hat{b}(s_t). \quad (3)$$

This process constitutes the formulation of *exteroceptive intelligence* for an agent.

After obtaining state transition and environmental observation information, these two sources can be fused to determine the optimal probability distribution of state s_t . This fusion process is

formulated as

$$b(\mathbf{s}_t) = F(O(\mathbf{o}_t|\mathbf{s}_t, \mathbf{a}_t), \hat{b}(\mathbf{s}_t)), \quad (4)$$

where F denotes the fusion algorithm that combines the information from $\hat{b}(\mathbf{s}_t)$ and $O(\mathbf{o}_t|\mathbf{s}_t, \mathbf{a}_t)$. This fusion algorithm may implement either a classical Bayesian approach or utilize learning-based implicit methods. This process represents the formulation of sensing fusion intelligence for an agent. Together, the transition, observation, and fusion processes constitute the complete *sensing intelligence* framework.

Once the action is executed and the optimal state distribution is computed, the contribution of the action and current state to the navigation goal is assessed. This assessment is conducted using a reward distribution function $R(\mathbf{s}_t, \mathbf{a}_t)$, which quantifies the benefit of achieving the navigation task. The total expected reward $r(b, \mathbf{a}_t)$ associated with the current state distribution and action can be computed as

$$r(b, \mathbf{a}_t) = \sum_{\mathbf{s}_t \in S} R(\mathbf{s}_t, \mathbf{a}_t) b(\mathbf{s}_t). \quad (5)$$

Then a policy function $\pi(\mathbf{s}_t)$ is formulated to generate the desired action sequence. The objective of an EN system is to maximize the expected accumulated reward $r(b, \mathbf{a}_t)$ over the state probability distribution b ; that is

$$\pi^* = \arg \max_{\pi} \mathbb{E} \left[\sum_{t=0}^{\infty} \gamma^t \cdot r(b, \mathbf{a}_t) \right], \quad (6)$$

where γ^t is the discount factor that balances immediate and future rewards. The optimal policy π^* generates the action sequence $\{\mathbf{a}_0, \mathbf{a}_1, \mathbf{a}_2, \dots\}$ that maximizes the expected cumulative reward. This process is the formulation of *social intelligence* for an agent. Finally, the agent follows the action sequence with the motion skills. This process is the formulation of *motion intelligence* for an agent.

2.2 Five Stages of EN Problem

To clearly divide the entire EN problem into subtasks for resolution, the target function Eq. (6) is further elaborated as

$$\mathbb{E} \left[\sum_{t=0}^{\infty} \gamma^t \cdot r(b, \mathbf{a}_t) \right] = \mathbb{E} \left[\sum_{\mathbf{s}_0 \in S} R(\mathbf{s}_0, \mathbf{a}_0) b(\mathbf{s}_0) + \sum_{t=1}^{\infty} \gamma^t \cdot \sum_{\mathbf{s}_t \in S} R(\mathbf{s}_t, \mathbf{a}_t) F \left(O(\mathbf{o}_t|\mathbf{s}_t, \mathbf{a}_t), \sum_{\mathbf{s}_{t-1} \in S} T(\mathbf{s}_t|\mathbf{s}_{t-1}, \mathbf{a}_t) b(\mathbf{s}_{t-1}) \right) \right]. \quad (7)$$

From the elaborated target function Eq. (7), the elements and stages of an EN system can be understood, as shown in Fig. 2. Firstly, the EN system requires the configuration of state modeling and action capabilities to define the state and action spaces, as well as the initial state distribution $b(\mathbf{s}_0)$. Then, the EN system operates through the following stages:

- (1) Transition (T). The key aspect of this stage is to configure $T(\mathbf{s}_t|\mathbf{s}_{t-1}, \mathbf{a}_t)$, so that the prior $\hat{b}(\mathbf{s}_t) = \sum_{\mathbf{s}_{t-1} \in S} T(\mathbf{s}_t|\mathbf{s}_{t-1}, \mathbf{a}_t) b(\mathbf{s}_{t-1})$ is computed.
- (2) Observation (O). In this stage, the EN system acquires environmental observation through ego-perceptive sensors to determine $O(\mathbf{o}_t|\mathbf{s}_t, \mathbf{a}_t)$.
- (3) Fusion of proprioception and exteroception (F). This stage fuses the information from $\hat{b}(\mathbf{s}_t)$ and $O(\mathbf{o}_t|\mathbf{s}_t, \mathbf{a}_t)$ to compute the optimal state distribution $b(\mathbf{s}_t) = F(O(\mathbf{o}_t|\mathbf{s}_t, \mathbf{a}_t), \hat{b}(\mathbf{s}_t))$.
- (4) Task reward-policy construction (R). The EN system evaluates the contribution of the current state and action to the navigation goal by calculating the reward $r(b, \mathbf{a}_t) = \sum_{\mathbf{s}_t \in S} R(\mathbf{s}_t, \mathbf{a}_t) b(\mathbf{s}_t)$.

Table 2. EN Space Configurations and Their Advantages, Limitations and Applications

EN Space	Modules	Categories	Advantages	Limitations	Applications	References
State Space	Body	Vector	Easy to Extend	Inconsistency Issues	General State Estimation	[28, 29]
		Lie Group	High Consistency	Parameter Sensitivity	Filter-Based Estimation	[30–32]
		Quaternion-Based	Consistent and Efficient	Parameter Sensitivity	Filter-Based Estimation	[33]
		Implicit	High Representation Capability	Poor Generalizability	Learning-Based Navigation	[34–36]
	Environment	Point Cloud	Dense and Direct Mapping	Incomplete Coverage	SFM, Classic Odometry	[37]
		Voxel	Semi-Dense and Direct	Loss of Fine Details	Occupancy Estimation	[38]
		Implicit	High Representation Capability	Poor Generalizability	Learning-Based Navigation	[39]
Action Space	Low-level Control	Graph	Sparse and Efficient	Limited Geometric Detail	Bio-inspired Navigation	[40]
		Ground Wheel	Easy to Deploy	Poor Traversability	Flat Ground Navigation	[41, 42]
		UAVs/AUVs	Flexible Mobility	Limited Payload Capacity	Aerial/Marine Navigation	[43, 44]
		Legged Robots	Robust Terrain Handling	Complex Control	Rough Terrain Navigation	[45–49]
		Wheel-Legged	Efficient and Flexible	Limited Stability	Semi-Terrain Navigation	[50, 51]
	High-level Command	Legged Robots	Simple Interface	Limited Flexibility	Terrain Navigation	[52]
		Wheel-Legged	Simple Interface	Limited Flexibility	Semi-Terrain Navigation	[51]

Then, a policy model $\pi(s_t)$ is formulated to generate an action sequence that maximizes the objective $\mathbb{E}[\sum_{t=0}^{\infty} \gamma^t \cdot r(b, a_t)]$.

- (5) Action execution (A). Finally, the EN system executes the action sequence $\{a_0, a_1, a_2, \dots\}$ generated by the policy, utilizing the agent’s motion skills to efficiently achieve the navigation goals.

As illustrated in Fig. 1b, the TOFRA framework provides a structured approach to understanding the complete EN process. In Sections 3-9, we systematically review and integrate current research across each stage of this framework, demonstrating how the field has evolved along the dimensions of sensing, social, and motion intelligence.

3 State and Action Space Configuration: EN Prerequisites

In this section, the configurations of state and action spaces are introduced, which determine the computational framework and the solution space of the EN problem.

3.1 State Space

The state space defines the possible configurations of both the robot and its environment. It serves as the foundation for computational frameworks of transition, observation, and fusion algorithms. The representation of state is fundamental to the effectiveness of EN systems[53].

3.1.1 Explicit Representation. Explicit representation methods are employed to describe an agent’s state, including three-dimensional (3-D) position, rotation, and environmental features. These methods characterize the state using variables with precise physical interpretations. Several typical approaches to explicit representation are described below.

Concatenate Vector: A common method is to represent the state as a concatenated vector [28, 29]:

$$\chi = [\mathbf{p}, \mathbf{v}, \mathbf{q}, \mathbf{f}_1, \dots, \mathbf{f}_n, \mathbf{t}_1, \dots, \mathbf{t}_n], \quad (8)$$

where \mathbf{p} , \mathbf{v} , \mathbf{q} are the robot’s position, velocity, and orientation; \mathbf{f}_i are environmental features [37, 38]; and \mathbf{t}_i are other system parameters. However, this method can lead to estimation inconsistencies because sub-state errors are computed in non-uniform coordinate systems [32].

Lie Group: To improve estimation consistency, the state can be represented on a Lie group [30]. This approach leverages the group-affine property to make Jacobian computations independent of the current state estimate, mitigating linearization errors in optimization [30, 31]. The state χ_I ,

including rotation \mathbf{R} , velocity \mathbf{v} , position \mathbf{p} , and other parameters \mathbf{t}_i , can be structured as:

$$\chi_I = \begin{bmatrix} \mathbf{R} & \mathbf{v} & \mathbf{p} & & & \\ & 1 & & & & \\ & & 1 & & & \\ & & & \mathbf{I}_n & \mathbf{t}_1 & \\ & & & & \ddots & \ddots \\ & & & & & \mathbf{I}_n & \mathbf{t}_n \\ & & & & & & 1 \end{bmatrix}. \quad (9)$$

This formulation is particularly effective in inertial navigation systems for enhancing stability and consistency [54–56].

Quaternion-Based Representation: Quaternions serve as a fundamental method for representing rotation in three-dimensional space. Dual quaternions extend this framework to incorporate translation alongside rotation[57]. A recent advancement in this domain is the trident quaternion [33], which further enhances the quaternion concept by integrating translation, velocity, and rotation into a unified representation. The mathematical formulation of a trident quaternion is given by

$$\check{q} = q + \varepsilon_1 q' + \varepsilon_2 q'', \quad (10)$$

where \check{q} represents the complete robot state. The components q, q', q'' are traditional quaternions[53] representing. The dual numbers ε_1 and ε_2 satisfy $\varepsilon_1^2 = \varepsilon_2^2 = \varepsilon_1 \varepsilon_2 = 0$, with $\varepsilon_1 \neq 0$ and $\varepsilon_2 \neq 0$. Trident quaternions unify the coordinate system for error state computation, making the Jacobians independent during the optimization process. This property is similar to Lie group representations and ensures consistency during state estimation.

3.1.2 Implicit Representation. In contrast to the explicit representation methods discussed above, implicit representation characterizes the state using abstract, uninterpretable feature vectors. This technique is widely employed in deep learning-based navigation frameworks, where the state is represented as a learned feature vector; that is

$$\mathbf{s}_t = f_\theta(\mathbf{o}_t), \quad (11)$$

where \mathbf{s}_t is the defined state at time t . $f_\theta(\cdot)$ is the embedding function parameterized by θ , which contains the weights of the neural network, and \mathbf{o}_t is the observation of the robot at time t . This state representation approach is learned implicitly during the training process of neural networks within specific scenarios[34–36, 39].

Another branch of implicit representation research focuses on bio-inspired cell-based methods. In [58], the state space is configured using bio-inspired cells to represent both agent and environmental states. This form of representation is computationally efficient and particularly suitable for implementation on neuromorphic devices [59].

3.1.3 Discussion and Trends. State space representation has evolved through several distinct developmental stages:

- **From Vector Representation to Geometric Consistency:** Evolution from simple concatenated vectors toward **Lie groups** and **quaternion formulations** that maintain geometric integrity through principled transformations.
- **From Explicit to Implicit Representations:** Transition from **interpretable mathematical models** to flexible **learning-based representations** that better adapt to unstructured environments.

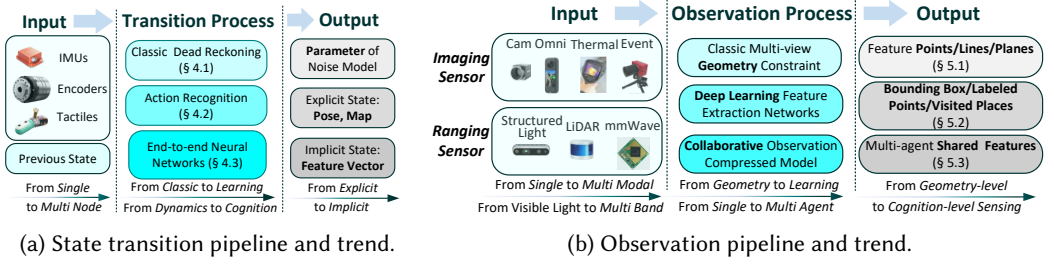


Fig. 3. A summary of the state transition and observation pipeline.

- **Toward Neuromorphic Efficiency:** Emergence of **brain-inspired approaches** offering computationally efficient representations that balance **mathematical rigor** with **adaptive learning** capabilities.

3.2 Action Space

The action space is determined by an agent's physical capabilities, such as its locomotion system and degrees of freedom. As robotic control has advanced, action spaces have evolved to handle more diverse and complex environments. This subsection reviews the action spaces for prevalent embodied agent platforms.

3.2.1 Ground Wheeled Vehicles. Ground wheeled vehicles represent the fundamental form of robotic agents for embodied navigation. The majority of EN research has focused on these platforms, which typically possess 3 DoFs [41, 42]. For implementation purposes, their continuous action space can often be simplified into discrete commands, such as moving forward, backward, turning left, and turning right, making them accessible platforms for algorithm development.

3.2.2 Unmanned aerial vehicles (UAVs) and autonomous underwater vehicles (AUVs). In contrast to ground wheeled vehicles, UAVs and AUVs operate with enhanced mobility, possessing 6 DoFs for navigation tasks [43, 44]. These degrees of freedom comprise three translational movements and three rotational movements, enabling full spatial maneuverability in aerial or aquatic environments.

3.2.3 Legged Robots. Legged robots have been developed to navigate complex terrains with greater flexibility and versatility than conventional wheeled systems [45, 46]. The action space of legged robots can either be simplified to match ground wheeled vehicles [47], or defined in the original joint space with significantly higher degrees of freedom. For instance, quadrupedal robots typically operate with over 12 DoFs [48], while humanoid robots possess more than 25 DoFs [49] for locomotion during navigation tasks.

3.2.4 Wheel-Legged Robots. Wheel-legged robots have gained popularity by combining the advantages of wheeled vehicles and legged systems, with their locomotion extensively studied [50, 51]. This hybrid design distinguishes itself from traditional platforms by enabling both rapid traversal on moderate surfaces and agile movement across challenging terrains. The action space of these robots is typically represented as a 16-dimensional vector comprising commands for 12 joint positions (leg components) and 4 wheel velocities (wheel components) [51].

4 Transition: Proprioceptive Intelligence

The transition stage forms an agent's proprioceptive intelligence by predicting the next state after an action using internal sensors like IMUs. This section reviews three levels of transition

Table 3. State Transition Methods and Their Properties, Challenges and Applications

Transition Levels	Modules	Categories	Properties	Challenges	Applications	References
Dynamics	Pre-integration	Trapezoidal	Efficient and Robust	Loss of Accuracy	Real-time Embedded Systems	[29]
		Runge-Kutta	Improved Accuracy	Noise Sensitivity	Navigation Systems	[28]
		Polynomials	High Accuracy	Computationally Expensive	Spacecraft, Marine Systems	[60]
	Dynamics	Wheel Vehicles	Simple 2-D	Slip Model	Flat Ground Navigation	[61]
		UAV/AUVs	3-D Space	External Disturbance	Aerial and Marine Systems	[62, 63]
		Legged Robots	High DoFs	Complex Dynamics Model	Rough Terrain Navigation	[64]
		Wheel-Legged	Hybrid Models	Stability Challenges	Semi-Rough Terrain	[65]
		Pedestrian	Non-Rigid	Parameter Sensitivity	Motion Tracking	[66, 67]
	Multi-node	Ground Vehicles	Rigid	Slip Model	Autonomous Ground Vehicles	[68]
		Legged Robots	Non-Rigid	Hard to Calibrate	Terrain Navigation	[69]
Motion Cognition	Stationary Detection	Classic Model	Simple	Limited Accuracy	Stable Motion Tracking	[70, 71]
		Deep Learning	High Accuracy	Training Requirement	Fierce Motion Tracking	[72]
	Activity Recognition	IMUs Only	Lightweight	Limited Context Awareness	PDR Navigation	[73, 74]
		Multi Modalities	Improved Robustness	Complex Data Fusion	AR/VR Estimation	[75–78]
End-to-end	Neural Networks	IMU Denoising	Noise Reduction	Limited to Certain Sensors	Real-time systems	[79–82]
		Direct End-to-end	High Performance	Training Requirement	Learning-based Systems	[83–85]

methods: dynamics-based models, motion cognition-enhanced approaches, and end-to-end learning techniques.

4.1 State Transition by Dynamics Model: Classic Dead Reckoning

Classic state transition methods fall within the domain of dead reckoning, an approach grounded in system dynamics that utilizes proprioceptive sensors such as IMUs to obtain parameters like linear acceleration and angular velocity.

4.1.1 IMU Integration. The fundamental step in state transition via dynamics involves the pre-integration of IMU measurements. To handle discrete IMU data samples, various methods have been proposed to approximate the continuous integrals. The trapezoidal rule, adopted in [29], offers computational efficiency but limited precision. For higher accuracy integration, Runge-Kutta methods are implemented in [28]. Further advances include iterative integration and Chebyshev polynomials, which maximize integration accuracy as demonstrated in [60].

4.1.2 Agent Dynamics. State transition can be computed by integrating acceleration and angular velocity data from IMUs and joint encoders mounted on the agent’s body. The dynamics of various agent types have been extensively studied for navigation and control purposes, including ground wheeled vehicles [61], UAVs [62], AUVs [63], legged robots [64], and wheel-legged robots [65]. These well-established dynamic models serve as the foundation for classic state transition approaches, effectively utilizing sensor-acquired parameters to predict the agent’s next state within the navigation process.

4.1.3 Multi-node Measurements. In addition to a single IMU, state estimation through multi-node IMUs has also been investigated to enhance the precision of state transition, particularly in high-degree-of-freedom agents. The strategy of employing multi-node IMUs is prevalent in the field of pedestrian localization, as it utilizes pedestrian dynamics to construct constraints among IMU nodes [66, 67]. This approach has also been integrated into the state transition models of ground vehicles [68] and legged robots [69]. Through the integration of multi-node IMU measurements and system dynamics, significantly improved state transition accuracy can be achieved.

4.2 State Transition with Motion Cognition Enhancement: Activity Recognition

Advancements in deep learning and pattern recognition have enabled the integration of motion cognition into state transition modeling. This enhancement, extensively studied within the field of activity recognition, incorporates high-level knowledge about an agent's motion status—such as zero-velocity states, humanoid activities, or legged robot gaits. The state transition matrix $T(\mathbf{s}_t|\mathbf{s}_{t-1}, \mathbf{a}_t)$ can be further elaborated by

$$T(\mathbf{s}_t|\mathbf{s}_{t-1}, \mathbf{a}_t) = \sum_{j=1}^n T(\mathbf{s}_t|\mathbf{s}_{t-1}, \mathbf{a}_t, m_j)p(m_j), \quad (12)$$

where $p(m_j)$ denotes the probability of a specific motion cognition m_j , and $T(\mathbf{s}_t|\mathbf{s}_{t-1}, \mathbf{a}_t, m_j)$ represents the state transition matrix conditioned on the motion cognition m_j .

4.2.1 Basic Velocity Status Detection. The most fundamental application of motion cognition-enhanced state transition is the Zero Velocity Update (ZUPT) technique [86]. ZUPT enables an agent to recognize when it is stationary, allowing it to correct drift in the estimated state. Classic model-based methods have been widely employed for zero-velocity detection in pedestrian localization systems [70, 71]. Similarly, in autonomous robotic platforms, stationary state detection has been utilized to establish motion constraints for vehicles, as demonstrated in [72, 87].

4.2.2 Agent Activity Recognition. Deep learning methods have been widely applied to activity recognition, enhancing the transition process. For high-DoF agents such as legged robots, recognizing current motion patterns or gaits significantly improves state transition accuracy. While robot-specific activity recognition remains an emerging field, methods can be effectively adapted from the extensive research on Human Activity Recognition (HAR). Some approaches [73, 74] utilize IMUs exclusively for activity recognition, while others [75–78] incorporate egocentric cameras to enhance recognition performance. By applying these techniques to identify its own motion state, an EN agent can employ more precise, context-specific transition models, thereby improving odometry accuracy and overall state estimation.

4.3 End-to-end State Transition: Implicit Dynamics Modeling

While classic methods rely on precise parameters and accurate dynamic models, these parameters and models may deteriorate due to various environmental factors and sensor uncertainties. To address these limitations, end-to-end deep learning methods have been developed to implicitly model complex dynamics and mitigate errors that are difficult to capture with classical approaches.

4.3.1 Neural Denoising. Deep learning networks are employed to denoise IMU measurements by calibrating sensor biases in real-time. The CNN-based approach for IMU denoising is first proposed in [79], with subsequent advancements incorporating dilated CNNs [81]. Recognizing the temporal characteristics of IMU data, researchers have implemented specialized architectures such as long short-term memory (LSTM) and temporal convolutional networks (TCN) to further improve denoising performance [80, 82].

4.3.2 Neural Transition. Beyond denoising approaches, neural networks can completely replace traditional dynamics models to address their inherent inaccuracies. In these end-to-end architectures, data from multi-node IMUs is processed through neural network layers that implicitly learn the transition function without requiring explicit physical modeling. This approach enables direct state transition computation, overcoming the limitations of classical integration methods [83–85].

Table 4. Observation Methods and Their Properties and Challenges

Level	Categories	Dimension	Properties	Challenges	References
Low-level Feat.	Point Feat.	2D	Lightweight	Textureless Scenes	[88–91]
		3D	Depth Consistent	Textureless Surfaces	[92]
	Structural Feat.	2D	Geometric Stability	Cluttered Environments	[93, 94]
		3D	Geometric Stability	Registration Errors	[92, 95]
High-level Cognition	Object Detection	2D	Category-level Boxing	Occlusion, Scale Var.	[96–98]
		3D	Spatial-aware Detection	Sparse Point Clouds	[99, 100]
		Fusion	Cross-modal Enhancement	Sparse Association	[101, 102]
	Semantic Seg.	2D	Dense Pixel-level Labels	Limited Depth Context	[103–105]
		3D	Spatial Semantics	High Memory Usage	[106–110]
		Fusion	Textual/Spatial Semantics	Sensor Calibration	[111]
	Place Recognition	2D	Place Texture Aware	Viewpoint/Illumination Var.	[112–114]
		3D	View-invariant	Computationally Heavy	[115, 116]
		Fusion	Rich Texture & Structure	Data Association	[117, 118]
	Multi-agent	Ground-Ground	2D–2D	Multi-view Perception	Perspective Variance
2D–3D			Cross-modality Enhancement	Sensor Registration	[121]
Air-Air		2D–2D	Long Baseline	Limited Bandwidth	[122, 123]
		2D–3D	Distance-Aware Cooperation	Sensor Registration	[124]
Ground-Air		2D–2D	Cross-perspective Collab.	Limited View Alignment	[125, 126]
		2D–3D	Rich Information Support	Sensor Registration	[127]

4.4 Discussion and Trends

The evolution of state transition approaches reveals three progression paths:

- **From Simple Node to Higher DoFs:** Beginning with **single-point motion models** and evolving toward **high-dimensional, multi-DoF transition frameworks** capable of representing increasingly sophisticated agent morphologies.
- **From Quantitative Transition to Cognitive Generation:** Moving from **strongly metric, equation-driven** transition models toward **weakly metric, context-aware** frameworks that incorporate higher-level motion understanding and prediction.
- **From Geometric Discrete to Physical Continuous:** Transitioning from **geometric, discrete state updates** to **physically-grounded continuous transition models** that better represent natural agent movement and environmental interactions.

5 Observation: Exteroceptive Intelligence

The observation stage forms an agent’s exteroceptive intelligence by perceiving the environment through external sensors. This section reviews observation methods across three levels: low-level feature extraction, high-level cognitive understanding, and multi-agent collaborative sensing.

5.1 Low-level Feature Observation: Classic SLAM Front-end

Low-level feature extraction, a cornerstone of classic SLAM front-ends, identifies geometric primitives like points, lines, and planes for foundational environmental observation.

5.1.1 Point Feature. Point features are fundamental geometric elements extracted and matched across frames. While classic gradient-based extractors like SIFT [88] often fail in textureless scenes, deep learning has improved robustness. Learned extractors [89] and transformer-based matchers [90, 91] now provide state-of-the-art performance for 2D images. Similar techniques have been developed for 3D point clouds from sensors like LiDAR [92].

5.1.2 Structural Features. In textureless environments, point features often provide insufficient information for reliable navigation. To address this limitation, structural features such as lines and planes are frequently employed. Classic methods leverage geometric principles, particularly the

Manhattan world assumption, to detect line features [93, 128]. More recently, end-to-end deep learning approaches have emerged for robust extraction and matching of line features [94]. Additionally, plane features extracted from depth information [129] serve as effective complementary geometric primitives for environmental perception.

5.2 High-level Cognitive Observation: Spatial Cognition

Beyond low-level feature extraction, high-level cognitive observation focuses on semantic understanding of the environment through techniques such as object detection, semantic segmentation, and place recognition. This cognitive capability enhances the observation model by

$$O(\mathbf{o}_t | \mathbf{s}_t, \mathbf{a}_t) = \sum_{j=1}^n O(\mathbf{o}_t | \mathbf{s}_t, \mathbf{a}_t, c_j) p(c_j), \quad (13)$$

where c_j is the cognition variable, $p(c_j)$ is the probability of cognition c_j , and n is the total number of possible cognitive states. $O(\mathbf{o}_t | \mathbf{s}_t, \mathbf{a}_t, c_j)$ represents the probabilistic observation model under cognition c_j . With high-level cognition, observations become more precise and informative. This cognitive enhancement is typically implemented through deep learning methods.

5.2.1 Object Detection (OD). Object detection provides critical semantic information by localizing and classifying objects in 2D images and 3D point clouds. In 2D, the field has evolved from real-time CNNs (e.g., [96]) to transformers with enhanced contextual reasoning [97], while gaining robustness to environmental challenges like adverse weather [98]. For 3D detection, methods address point cloud sparsity by fusing multimodal data [100] or leveraging direct point geometry [99]. This cognitive capability significantly enhances navigation by improving SLAM robustness through dynamic feature removal—implemented either directly [130] or probabilistically [131]. Furthermore, OD enables semantically enriched mapping by focusing on specific objects [132] or establishing objects as persistent landmarks in object-level SLAM systems [133, 134].

5.2.2 Semantic Segmentation (SS). SS provides dense environmental understanding by assigning class labels to every pixel or point. In 2D, methods have evolved from foundational FCNs [103] and context-aware architectures [104] to more recent transformer-based approaches [105]. For 3D point clouds, techniques range from pointwise MLPs [106] and specialized convolutions [107] to transformers [109], with significant advances in foundation models [110] and multimodal fusion [111]. This semantic capability enhances environmental observation in several ways: facilitating dynamic object removal [135], strengthening geometric feature descriptions for robust mapping [136], and enabling SLAM systems to leverage semantic objects as reliable landmarks through probabilistic data association [137]. Additionally, semantic features can be implicitly integrated into end-to-end neural mapping networks to further improve observation quality [138].

5.2.3 Place Recognition (PR). Place Recognition serves as a critical component for loop closure detection and re-localization in navigation systems. In 2D applications, methods have evolved from CNN-based descriptors [112] to advanced transformer architectures [113] and universal foundation models [114]. For 3D environments, LiDAR-based approaches span from classic descriptors [139] to deep learning methods that effectively utilize temporal information [115] or bird’s-eye-view projections [116]. To enhance robustness across varied conditions, multimodal fusion techniques integrate 2D and 3D data through either implicit [117] or explicit [118] mechanisms. Practical implementation of these methods requires addressing system-level challenges including online calibration [140] and ensuring real-time performance on robotic platforms [141].

5.3 Multi-agent Observation: Collaborative Sensing

Beyond single-agent perception, multi-agent collaborative sensing emerges as an effective strategy to expand perceptual coverage and enhance observation robustness. Heterogeneous observational perspectives—such as those from ground and aerial agents—provide complementary environmental information that can overcome individual sensor limitations and occlusions. This collaborative approach to environmental observation has been extensively studied within the field of multi-agent perception and has demonstrated significant improvements.

5.3.1 Ground-Ground. Ground-ground collaboration between multiple robotic agents significantly enhances perceptual coverage during navigation tasks. For efficient exploration and mapping, these systems employ techniques like dynamic Voronoi partitioning [142] or distributed potential fields [119] to effectively merge submaps and eliminate redundant work. To overcome communication bandwidth constraints, agents exchange compact data representations such as lightweight topological maps [143, 144] or compressed descriptors [145] rather than transmitting dense map data. For robust decentralized localization, these collaborative systems can jointly learn and adapt to non-stationary sensor noise characteristics through variational Bayesian methods, thereby improving overall system accuracy and reliability [146, 147].

5.3.2 Air-Air. UAVs' superior perceptive range and mobility make them particularly effective for collaborative observation tasks. Research in aerial multi-agent systems addresses several key challenges across different operational domains. In coordinated mapping and exploration, multi-UAV systems leverage collaborative SLAM techniques to enhance model accuracy [123] while sharing submaps to achieve rapid environmental coverage [148–150]. Regarding advanced perception capabilities, researchers have developed frameworks for collaborative 3D object detection that fuse multi-view 2D images into coherent 3D representations [122]. Additionally, to address the critical bottleneck of limited communication bandwidth, techniques such as spatial confidence maps have been implemented to intelligently compress and prioritize shared data between aerial agents [124].

5.3.3 Ground-Air. Ground-air collaborative perception integrates aerial and ground-based sensing perspectives to overcome the limitations of single-platform observation. Aerial agents typically perform rapid, coarse-grained mapping while ground agents capture detailed features in local regions [151], with the heterogeneous sensor data fused through global pose graph optimization techniques [125]. The reliability of this sensor fusion process is further enhanced by incorporating high-level semantic features that bridge perspective differences [126]. Beyond general mapping, these collaborative systems can be optimized for specific objectives, such as task-oriented coordination for efficient target localization [127]. To facilitate systematic evaluation and advancement in this field, standardized benchmark datasets are established for these heterogeneous perception systems [121].

5.4 Discussion and Trends

The evolution of observation capabilities in EN systems reveals three key trajectories:

- **From Static to Adaptive Sensing:** A shift from fixed parameters toward systems that dynamically adapt to environmental changes and sensor conditions.
- **From Passive to Active Perception:** A transition from passive data collection to strategic interaction for optimized information gathering.
- **From Predefined to Emergent Collaboration:** A progression from rigid protocols to emergent collaboration where agents learn optimal coordination strategies through interaction.

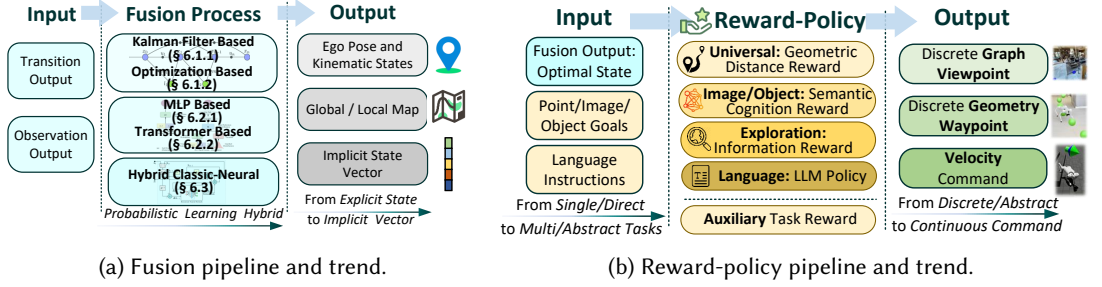


Fig. 4. A summary of the state fusion and reward-policy pipelines and trends.

6 Fusion of Proprioception and Exteroception: Sensing Fusion Intelligence

The fusion stage integrates proprioceptive state transitions and exteroceptive observations to produce an optimal belief state. This state estimate is critical for the subsequent reward-policy construction. This section reviews two primary fusion paradigms: classic Bayesian methods and implicit neural techniques.

6.1 Classic Bayesian Based Fusion

Classic fusion methods are grounded in Bayesian principles, whereby the optimal state is derived from integrating prior state beliefs with observation conditional probabilities according to

$$b(s_t) = \eta O(o_t | s_t, a_t) \sum_{s_t \in \mathcal{S}} T(s_t | s_{t-1}, a_t) b(s_{t-1}), \quad (14)$$

where η is the normalization factor. Kalman filters and optimization-based approaches represent two predominant implementations of these classic state fusion methods.

6.1.1 Kalman Filter Based Fusion. Kalman filters represent a widely adopted approach for fusing proprioceptive and exteroceptive data in navigation systems. For visual-inertial fusion, the Multi-State Constraint Kalman Filter (MSCKF) serves as a classic framework implemented for both conventional cameras [28] and asynchronous event cameras [152]. Similarly, in range-inertial fusion, Kalman filters are effectively deployed across both well-established LiDAR-based systems [153] and more challenging radar-based systems with inherently noisier measurements [154]. A fundamental challenge across all sensing modalities is maintaining robustness against non-Gaussian and non-stationary noise distributions, a problem addressed through specialized filtering techniques [155–157]. Contemporary state-of-the-art systems achieve enhanced robustness by tightly coupling multiple complementary modalities—including visual, LiDAR, and inertial data—within a unified filtering framework [158, 159].

6.1.2 Optimization Based Fusion. Optimization-based fusion methods construct a unified cost function for minimization that typically comprises prior costs, propagation costs, observation costs, and regularization terms. For vision-based systems, feature parameters are directly incorporated into the optimization process, as demonstrated in [29, 160, 161]. Similarly, when working with event cameras, features extracted from asynchronous event streams are fused within the same optimization framework [162–164]. Range sensor data from LiDAR [165–167] or mmWave Radar [168] contribute structural features to the cost function. The strength of this approach lies in its ability to combine vision and range observations with proprioceptive measurements using covariance-based weighting schemes, yielding robust multi-modal fusion solutions [169–171].

6.2 Neural Fusion

In addition to Bayesian-based fusion methods, deep neural networks can be employed to implicitly fuse state transition and observation information.

6.2.1 Multi-Layer Based Fusion. Early neural fusion methods concatenate transition and observation features using multi-layer networks, a technique pioneered by VINet [172] and later extended to self-supervised frameworks [173–175]. However, simple concatenation is not robust to corrupted or misaligned sensor data. To improve robustness, selective fusion techniques were developed to identify and prioritize reliable features from various sensor modalities, thus mitigating the impact of sensor degradation [176–178].

6.2.2 Transformer Based Fusion. Transformer architectures, with their attention mechanisms, offer a sophisticated approach for sensor fusion by establishing context-aware relationships between temporal sequences. Unlike simpler multi-layer methods, transformers can model complex dependencies across both spatial and temporal dimensions of heterogeneous sensor data [179, 180]. The self-attention mechanism automatically assigns appropriate weights to measurements based on their reliability, effectively reducing the influence of noisy or corrupted inputs while preserving valuable information.

6.3 Hybrid Classic-Neural Fusion

Beyond pure neural approaches, hybrid classic-neural fusion strategies have emerged as a promising direction. This approach, proposed in [181], integrates classic Kalman filtering techniques with neural networks to effectively learn non-linear dynamics in the fusion process. The method has been successfully applied to GNSS/INS systems [182] and shows significant potential for broader application within embodied sensing fusion frameworks. These hybrid approaches aim to combine the interpretability and theoretical guarantees of classic methods with the flexibility and learning capacity of neural networks.

6.4 Discussion and Trends

The evolution of sensor fusion reveals three key trajectories:

- **From Fixed Parameter to Adaptive Fusion:** Evolution from **static parameters** to **dynamic adjustment** for varying sensor conditions, now advancing toward **robust frameworks** that **generalize** across unseen data distributions.
- **From State Estimation to Cognitive Generation:** Shift from **low-dimensional** state regression toward generative approaches producing **high-dimensional** navigation cognition with **semantic understanding**.
- **From Modality-Specific to Universal Fusion:** Progression from **specialized sensor-specific** architectures toward **universal frameworks** incorporating **heterogeneous sensors** through learned **cross-modal representations**.

7 Reward-Policy Construction: Social Intelligence

The Reward-Policy Construction stage forms the agent's *Social Intelligence* by translating high-level tasks into a reward function, $R(s_t, a_t)$, to guide policy learning. A typical navigation reward function is a weighted sum of several components:

$$R_T(s_t, a_t) = w_0 I_s + w_1 D(s_t, g) + w_2 S(s_t, a_t) + w_3 E(a_t), \quad (15)$$

where the terms represent a sparse success reward (I_s), a dense progress reward (D), a safety penalty (S), and an effort cost (E). The agent learns a policy $\pi(s_t)$ to maximize the expected cumulative

reward. This section reviews reward-policy construction across three levels of increasing social complexity: single tasks, multiple tasks, and language-instructed tasks, reflecting the evolution of cognitive understanding and human-agent interaction.

7.1 Single Task

Single task navigation forms the foundational capability of EN systems. At this level, reward functions directly translate observable states into action guidance. Current research has categorized single-task navigation into four main types: point-goal navigation, image-goal navigation, object-goal navigation, and exploration.

7.1.1 Point Goal. In Point-Goal Navigation, agents navigate to target coordinates. While early methods used privileged GPS/compass data [183], recent work enables real-world deployment by integrating learned egocentric localization modules, allowing agents to navigate using only visual observations [184, 185].

7.1.2 Image Goal. In Image-Goal Navigation, the agent must reach the location where a reference image was captured by learning a policy that relates its current view to the goal, often via visual correspondence [186]. To this end, research has explored various policy architectures, including memory-augmented networks for long-horizon tasks [187], modular designs for improved generalizability and explainability [188], and transformer-based models that jointly process the sequence of observations, actions, and the goal to better capture temporal dependencies [189].

7.1.3 Object Goal. In Object-Goal Navigation, agents are tasked with locating objects of specified categories, a process that fundamentally relies on semantic scene understanding. A prevalent approach involves constructing explicit semantic maps to guide exploration strategies [190], though researchers have also developed more efficient mapless methods that reduce computational overhead [191]. System performance can be substantially enhanced by incorporating 3D object geometry, which provides more precise spatial understanding in complex environments [192]. Recent advanced methods extend beyond simple object detection to model commonsense relationships between objects, employing structured Graph Convolutional Networks [193] or more flexible transformer architectures [194] to optimize search efficiency. These approaches ultimately aim to develop high-level, abstract scene representations that facilitate more intelligent navigation behaviors [195–197].

7.1.4 Exploration. Exploration tasks focus on efficient coverage and reconstruction of unknown environments. The formulation of rewards varies with different representations of the agent’s current state and explored areas. Coverage-based approaches provide a straightforward reward mechanism based on the percentage of area the agent has successfully explored [198, 199]. Complementing this strategy, intrinsic curiosity-driven rewards [200] motivate the agent to seek novel information by prioritizing observations that differ significantly from previously encountered areas, thus promoting comprehensive environmental exploration.

7.2 Multiple Tasks

In multi-task navigation, research demonstrates that training agents to navigate toward one goal type can enhance performance across other navigation objectives [201, 202]. To address long-horizon tasks effectively, policies frequently incorporate persistent memory mechanisms, implemented either as explicit global semantic maps [203, 204] or implicit learned representations [205], thereby minimizing redundant exploration. Navigation performance is further enhanced through auxiliary learning objectives, where agents simultaneously train on self-supervised tasks such as spatial reasoning [206] or predicting depth and inverse dynamics [207], resulting in more robust

state representations. Although end-to-end deep learning approaches dominate recent research, classic modular architectures that decouple mapping from goal localization continue to demonstrate significant efficacy [208].

7.3 Visual Language Navigation

In addition to the agent's self-directed policy learning, human language instructions can facilitate the learning process to accomplish complex tasks. This approach is referred to as visual language navigation (VLN). The language instructions are typically encoded and integrated into the policy model to guide the agent, while the underlying reward formulation remains unchanged. A straightforward approach involves encoding language as an input feature to the policy model, as detailed in [209]. With the advancement of large language models (LLMs), natural language can be processed through these models for enhanced comprehension. One approach incorporates LLMs for zero-shot navigation tasks; in [210], the authors utilize LLMs as zero-shot navigation code generators for policy construction. Alternatively, without fine-tuning the LLM itself, retrieval-augmented generation (RAG) techniques have been introduced into the EN process [211, 212]. These RAG-based methods leverage the logical reasoning capabilities of LLMs to process specific navigation graph memories. For navigation foundation models, researchers in [213–216] have pre-trained and fine-tuned specialized navigation LLMs to process language instructions, enabling agents to generate appropriate navigation policies.

7.4 Discussion and Trends

The evolution of reward-policy construction reveals a progression toward more flexible and intuitive human-agent interaction:

- **From Explicit to Implicit Goals:** Evolution from **geometric coordinates** to **semantic concepts**, enabling more abstract reward functions.
- **From Single to Multi-Task Learning:** Progression from **specialized solvers** to **generalized policies** that transfer knowledge across tasks.
- **From Predefined Rewards to Language Interpretation:** Shift toward deriving rewards from **natural language instructions** via **language models**, replacing predefined functions.
- **From Discrete to Differentiable Rewards:** Transition from **sparse, binary signals** to **dense, continuous formulations** with smooth gradients for more efficient policy optimization.

8 Action Execution: Motion Intelligence

Following reward-policy construction, an agent must employ specialized motion skills to effectively implement the action sequence generated by the policy. Following reward-policy construction, the action execution stage represents the motion intelligence. This section systematically categorizes action capabilities across three levels of increasing complexity: meta skills, combination skills, and morphological collaboration.

8.1 Meta Skills Development

Meta skills are foundational action primitives for basic mobility. For wheeled robots, these include omnidirectional movement and obstacle avoidance, often learned effectively through unsupervised methods [217] due to simpler dynamics. Legged robots, with their high-dimensional action spaces, require more complex approaches. Research has focused on model-based control for precise maneuvers like jumping [218] and learning-based techniques that use reinforcement learning, often with curriculum learning [219], to discover stable gaits through environmental interaction [220–222].

8.2 Combination Skills

Combination skills integrate multiple meta skills into coherent, higher-level capabilities—representing a critical advancement in motion intelligence.

8.2.1 Sequential Skill Composition. Sequential skill composition enables legged robots to perform complex maneuvers. Explicit, hierarchical approaches [223, 224] use high-level planners to sequence skills, offering interpretability but potentially lacking smooth transitions. In contrast, implicit, end-to-end learning methods [225, 226] create unified policies for seamless skill transitions, demonstrating impressive parkour-like agility at the cost of extensive training.

8.2.2 Leg-Arm Manipulation. Beyond pure locomotion, recent research has explored dual-purpose capabilities where legged systems simultaneously handle locomotion and manipulation. Leg-based manipulation [227] enables object interaction without dedicated end-effectors, while integrated arm-leg systems [228, 229] support sophisticated whole-body coordination. These systems implement complex motion planning algorithms that manage the coupled dynamics between locomotion and manipulation subsystems.

8.3 Morphological Collaboration

Morphological collaboration represents the frontier of motion intelligence, where robots leverage adaptable physical configurations to optimize performance across diverse environments.

8.3.1 Wheel-Legged Hybrids. Wheel-legged robots exemplify this approach, combining wheeled efficiency on flat terrain with legged versatility on irregular surfaces. These hybrid platforms present unique control challenges addressed through specialized frameworks [230, 231] that dynamically allocate control authority between wheel and leg subsystems based on terrain classification.

8.3.2 Terrestrial-Aerial Robots. Terrestrial-aerial robots [232, 233] represent another class of morphologically collaborative systems, capable of ground locomotion and aerial flight. These platforms implement sophisticated state estimation algorithms that maintain localization coherence across drastically different dynamics regimes, while specialized motion planners manage the complex transition phases between locomotion modes. Energy optimization becomes particularly critical for these systems, with research focusing on trajectory optimization techniques that minimize power consumption across mode transitions [232].

8.3.3 Aerial-Aquatic Robots. The most advanced morphological collaborations extend to multi-domain robots capable of operating across aerial, terrestrial, and aquatic environments [234]. These systems implement distributed control architectures where specialized controllers for each domain are coordinated through a meta-control layer. Despite their promise, these sophisticated systems face significant challenges in reliability, energy efficiency, and control complexity—areas.

8.4 Discussion and Trends

The evolution of motion execution approaches reveals three key transformations:

- **From Scene-Specific to Morphological Adaptation:** Evolution from **environment-specialized** systems toward agents that **dynamically reconfigure** themselves for diverse, unpredictable terrains.
- **From Precision Control to Task-Oriented Execution:** Shift from **perfect trajectory following** toward **pragmatic goal achievement** despite imperfect control, especially evident in TN systems.

Table 5. Embodied Navigation Systems and References

Scene	Input End	Output End	Properties	Challenges	References
AD	GPS/Map + Surrounding Cameras	Control	Low-cost, First Principle	High-speed, weather conditions	[236]
	GPS/Topo Map + Image	Control + Localization	Geospatial awareness	Map updates	[237]
	GPS/Topo Map + LiDAR	Control + Uncertainty	Robust distance sensing	Computational cost	[238]
	GPS/Map + Camera/LiDAR/Radar	Control	Robustness to various conditions	Computational cost	[239]
	Images + Instructions	Waypoints + Control	Task-driven navigation	Instruction interpretation, visual dependency	[240]
IN	Semantic Images + Instructions	Control	Contextual understanding	Semantic inconsistency	[241]
	Observational Images	Control	Visual input, real-time control	Limited field of view, light conditions	[242]
	Observational/Goal Images	Control + Map	Goal-driven navigation	Path planning complexity	[243]
	SE(2) State + Image	Control + Semantic	State estimation and visual fusion	Ambiguity in semantics	[244]
	Motion + LiDAR	Control + Trajectory	Real-time motion tracking	Trajectory prediction	[245]
TN	NeRF Memory + Image	Control	Neural network-based memory	Computational cost	[246]
	Joints + Depth	Joint Control	Direct control of joints	Depth Noise	[247]
	Joints + Corrupted Depth	Velocity Control	Incomplete sensory data	Error propagation	[248]

Note: AD refers to Autonomous Driving, IN refers to Indoor Navigation, and TN refers to Terrain Navigation.

- **From Predefined to Interactive Motion:** Development of capabilities that allow agents to refine movement strategies through **environmental interaction** rather than relying solely on **pre-programmed patterns**.

9 Systematic Embodied Navigation Approaches

Systematic EN approaches integrate the entire TOFRA pipeline. These range from classic modular systems with explicit interfaces [235] to end-to-end learning frameworks where TOFRA stages are implicitly connected through neural network layers. This section introduces systematic EN approaches applied across three representative navigation scenarios.

9.1 Embodied Autonomous Driving (AD) System

In Embodied Autonomous Driving (AD), systems leverage external GPS and maps, effectively treating the state transition (T) as a given. The research focus is thus on learning a robust end-to-end policy for the observation, fusion, reward-policy, and action (OFRA) stages. These policies learn to map increasingly rich perceptual inputs—from surround-view cameras [236], to 3D LiDAR [238], and weather-resilient radar [239] to vehicle control. Policy sophistication has also advanced, from producing probabilistic outputs to handle uncertainty [237] to incorporating human guidance for fine-tuning [240, 241]. Ultimately, these systems implicitly model a complex OFRA pipeline on top of an explicit state transition.

9.2 Embodied Indoor Navigation (IN) System

Unlike autonomous driving systems, Embodied Indoor Navigation (IN) systems operate without GPS, relying entirely on egocentric sensors. These systems vary in complexity across the TOFRA pipeline. Policies directly mapping observations to immediate actions are effective for short-horizon tasks but limited in planning capability [242, 243]. More advanced approaches incorporate explicit state representations alongside learned transition models implemented through recurrent networks or transformers [244, 249]. To enhance spatial understanding, sophisticated IN systems build rich world models using either semantic features [244] or Neural Radiance Fields (NeRF) [246]. These world models significantly improve the agent’s environmental comprehension and navigation decision-making in complex indoor settings.



Fig. 5. Fundamental EN simulators and supporting modules within the TOFRA framework.

9.3 Embodied Terrain Navigation (TN) System

Terrain Navigation (TN) focuses on traversing complex, uneven landscapes to accomplish navigation tasks. These systems typically employ legged robots as their primary agent platforms. The input typically consists of joint sensor data from the agent and surrounding depth maps of the terrain. For output, TN systems either generate velocity commands for low-level controllers to track [248] or provide direct joint control commands [247]. While velocity-based approaches may suffer from discontinuities in motion execution, direct joint control offers smoother operation but presents greater challenges for policy learning.

9.4 Discussion and Trends

The evolution of systematic EN approaches reveals three key transformations:

- **From Specialized to Adaptive:** Evolution from **scene-specific** systems toward **unified frameworks** that adapt dynamically to diverse environments without retraining.
- **From Modular to Integrated:** Shift from optimizing individual TOFRA components separately toward **joint optimization** strategies that address cross-system dependencies.
- **From Engineered Task to Emergent Intelligence:** Progression from **human-designed** navigation hierarchies toward systems that **autonomously decompose** complex instructions through **continual learning**.

10 Open Platforms and Evaluation Metrics

This section reviews platforms and metrics for EN evaluation. We analyze key simulators and real-world platforms through the TOFRA framework and discuss metrics for assessing social, sensing, and motion intelligence.

10.1 Platforms

10.1.1 Simulators. Simulators provide scalable, safe, and reproducible environments for developing and benchmarking EN systems. Key platforms include:

- **AI2-THOR [250]:** An interactive, room-scale simulator focused on social/language tasks (R) and manipulation (A). Its companion, RoboTHOR [251], facilitates direct sim-to-real transfer.
- **Habitat Series [252–254]:** A highly optimized platform that has progressively evolved to support complex, building-scale navigation. It now incorporates manipulation, legged robots, and language instructions, expanding its coverage across the entire TOFRA framework.

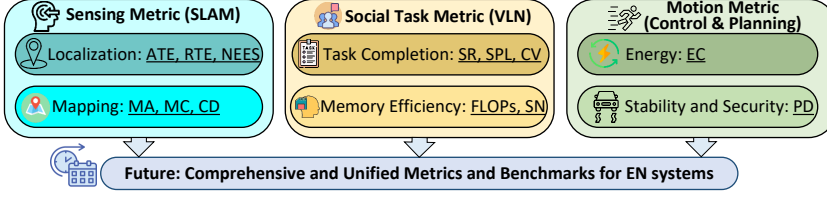


Fig. 6. An overview of existing major metrics for embodied navigation system.

- **SAPIEN [255] and iGibson [256]**: These simulators enhance physical realism by providing detailed proprioceptive sensors (T) like IMUs (SAPIEN) and exteroceptive sensors like LiDAR (iGibson).
- **ThreeDWorld [257]**: Extends simulation to outdoor scenes and includes force feedback for more realistic physical interaction.
- **GRUtopia [258]**: Built on Issac Sim [259], this platform offers high photo- and physical-realism. It supports the full TOFRA pipeline for sensing, social, and motion intelligence, though it is computationally demanding.

10.1.2 Real-world Platforms. While simulators are essential for development, validation on physical hardware is crucial. Standard wheeled platforms include the TurtleBot Series, Fetch and Freight, and Clearpath Robotics (Jackal, Husky). For complex terrain navigation, common legged platforms are the Boston Dynamics Spot, ANYbotics ANYmal, and Unitree Series (Go1, A1).

10.2 Evaluation Metrics

A comprehensive evaluation of an EN system requires assessing its performance across three fundamental dimensions aligned with the TOFRA framework: social, sensing, and motion intelligence.

10.2.1 Social Task Level Metrics. Social task performance is quantified through several established metrics. For goal-oriented navigation, Success Rate (SR) measures the percentage of successfully completed tasks, while Success weighted by Path Length (SPL) evaluates efficiency by penalizing suboptimal paths [209]. Computational efficiency is assessed through Floating Point Operations (FLOPs), quantifying the policy model’s resource requirements [260]. For exploration-based tasks, system performance is characterized by Coverage (CV), which measures the proportion of environment explored, and Storage Node count (SN), which evaluates memory efficiency of the resulting spatial representation [40].

10.2.2 Sensing Level Metrics. Sensing capabilities are assessed through metrics targeting both localization and mapping functions. For localization performance, Absolute Trajectory Error (ATE) quantifies global positioning consistency, while Relative Trajectory Error (RTE) measures short-term odometry drift [261]. The statistical robustness of probabilistic estimators is evaluated using Normalized Estimation Error Squared (NEES), which examines the consistency between estimated uncertainties and actual errors [262]. Regarding mapping performance, Map Accuracy (MA) evaluates geometric precision [263], Map Completion (MC) determines environmental coverage completeness [264], and Chamfer Distance (CD) provides a quantitative measure of overall reconstruction fidelity between generated and reference point clouds [265].

10.2.3 Motion Level Metrics. Motion execution metrics assess how effectively an agent implements its navigation policy through physical movement. Two key metrics quantify this performance: Energy Consumption (EC), which measures the total power expended during navigation tasks [266],

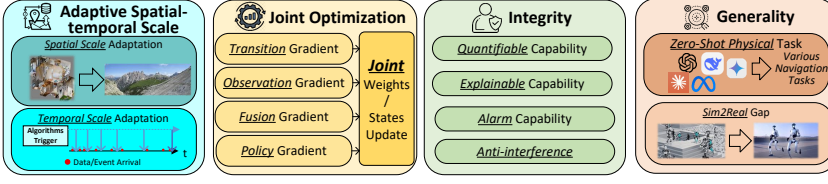


Fig. 7. Major challenges and open research problems of EN systems.

and Path Deviation (PD), which evaluates stability by measuring how closely the agent adheres to its intended trajectory[267].

10.3 Discussion and Trends

The evolution of EN platforms and metrics reflects a push toward greater realism and more comprehensive evaluation, aligning with the holistic TOFRA framework.

- **Platforms Evolution:** A shift from **abstract, task-focused simulators** to **high-fidelity 'digital twins'** with realistic physics, with an emerging focus on **fully differentiable simulation environments** that enable **end-to-end gradient-based optimization** across the entire TOFRA pipeline, facilitating **joint training** of **perception, planning, and control** components.
- **Metrics Trend:** An expansion from **singular task metrics** (e.g., SR) to a **'balanced score-card'** that **holistically assesses** an agent's **Social (R), Sensing (T,O,F), and Motion (A) intelligence**.

11 Open Research Problems

Despite recent progress, achieving fully autonomous EN in real-world scenarios remains a significant challenge. This section identifies key open research problems and discusses future directions.

11.1 Adaptive Spatial-temporal Scale for the EN system

The operating spatial-temporal condition of an EN agent is crucial for its effective application, as it is influenced by the agent's observation capabilities, fusion strategies, and task cognition skills. To improve robustness and long-term autonomous task performance, advanced adaptive spatial-temporal scale strategies is essential.

11.1.1 Adaptive Spatial Scale. EN systems often fail to generalize across different spatial scales. Classic methods are limited by scale-dependent hyperparameters in their optimization processes [268], while end-to-end learning approaches struggle with feature distribution shifts that invalidate offline-trained weights [269, 270]. A key future direction is developing incremental update mechanisms for both hyperparameters and network weights to enable seamless adaptation to spatially-varying scenes.

11.1.2 Adaptive Temporal Scale. Adaptive temporal scaling is essential for managing high-frequency sensor data on resource-constrained agents. EN systems must learn to schedule T/O/F/R/A computations efficiently [271], which involves optimizing task selection ($\mathbf{u}_t \in \{T, O, F, R, A\}$) to minimize performance loss under computational constraints C :

$$\min_{\mathcal{T}} \sum_{t=1}^T \mathcal{L}_{\text{task}}(t) \quad \text{s.t.} \quad \mathbf{u}_t = \mathcal{T}(\mathbf{x}_t, C, t). \quad (16)$$

Future work should focus on developing efficient schedulers that trigger EN modules based on data relevance and task priority.

11.2 Joint Optimization of the EN system

Another key challenge of EN is the joint optimization of all EN system parameters (T, O, F, π) by minimizing a total loss:

$$\min_{\{T, O, F, \pi\}} \sum_{t=1}^T \mathcal{L}_{\text{total}}(T, O, F, \pi). \quad (17)$$

Classic modular methods optimize components like SLAM and RL independently, ignoring interdependencies. Conversely, end-to-end learning enables joint optimization but suffers from poor generalization and high data requirements. Future work should focus on hybrid methods that integrate the strengths of both classic and learning-based approaches for robust, jointly optimized EN systems.

11.3 Integrity of the EN system

Integrity, crucial for traditional navigation, is even more complex in EN due to dynamic environments and perception [272, 273]. It ensures reliable and safe operation by addressing key capabilities:

- **Quantifiable Capability:** The ability to statistically measure and report confidence in its navigation outputs.
- **Explainable Capability:** The capacity to provide human-interpretable rationale for its decisions, potentially by mapping neural network states to understandable explanations.
- **Alarm Capability:** The ability to detect and alert for anomalous or unsafe conditions when system integrity is compromised.
- **Anti-interference Capability:** The robustness to maintain performance against external disturbances, such as sensor corruption or adversarial actions.

11.4 Generality of Data and Task

Generalizing across diverse data and tasks remains a primary challenge for deep learning-based EN. While some systems show zero-shot capabilities [274], their success is often confined to small-scale, controlled environments. The sim-to-real gap presents a significant barrier, as the large-scale nature of navigation amplifies discrepancies between simulated and real-world data. Bridging this gap requires either physical photorealistic simulators or teaching agents abstract, transferable knowledge. Consequently, a unified benchmark is crucial for systematically evaluating the generalization capabilities of EN systems.

12 Conclusion

This survey introduced the TOFRA framework to unify EN research, revealing a synthesis of classic robotics and data-driven AI for navigation. Key trends include a shift from fixed models to **adaptive evolving intelligence**, from specialized components to **integrated systems**, and from engineered solutions to **emergent, language-guided behavior**. Despite this progress, major challenges persist in developing principled hybrid adaptive models, bridging the sim-to-real gap, and achieving long-horizon reasoning and navigation. We hope this survey encourages integrated approaches toward creating truly autonomous agents.

References

- [1] Alan M Turing. 2009. *Computing machinery and intelligence*. Springer.

- [2] Ashish Vaswani, Noam Shazeer, Niki Parmar, Jakob Uszkoreit, Llion Jones, Aidan N Gomez, Łukasz Kaiser, and Illia Polosukhin. 2017. Attention is all you need. *Advances in neural information processing systems* 30 (2017).
- [3] Jacob Devlin, Ming-Wei Chang, Kenton Lee, and Kristina Toutanova. 2019. BERT: Pre-training of Deep Bidirectional Transformers for Language Understanding. arXiv:1810.04805 [cs.CL]
- [4] Edward J Hu, Yelong Shen, Phillip Wallis, Zeyuan Allen-Zhu, Yuanzhi Li, Shean Wang, Lu Wang, and Weizhu Chen. 2022. LoRA: Low-Rank Adaptation of Large Language Models. In *International Conference on Learning Representations*.
- [5] OpenAI et al. 2024. GPT-4 Technical Report. arXiv:2303.08774 [cs.CL]
- [6] Anton Korinek and Donghyun Suh. 2024. *Scenarios for the Transition to AGI*. Working Paper 32255. National Bureau of Economic Research.
- [7] Hanqing Wang, Wei Liang, Luc V Gool, and Wenguan Wang. 2022. Towards Versatile Embodied Navigation. In *Advances in Neural Information Processing Systems*, S. Koyejo, S. Mohamed, A. Agarwal, D. Belgrave, K. Cho, and A. Oh (Eds.), Vol. 35. Curran Associates, Inc., 36858–36874.
- [8] Justin Wasserman, Girish Chowdhary, Abhinav Gupta, and Unnat Jain. 2024. Exploitation-Guided Exploration for Semantic Embodied Navigation. In *2024 IEEE International Conference on Robotics and Automation (ICRA)*. 2901–2908.
- [9] Justin Wasserman, Karmesh Yadav, Girish Chowdhary, Abhinav Gupta, and Unnat Jain. 2023. Last-Mile Embodied Visual Navigation. In *Proceedings of The 6th Conference on Robot Learning (Proceedings of Machine Learning Research, Vol. 205)*, Karen Liu, Dana Kulic, and Jeff Ichnowski (Eds.). PMLR, 666–678.
- [10] Enrico Cancelli, Tommaso Campari, Luciano Serafini, Angel X. Chang, and Lamberto Ballan. 2023. Exploiting Proximity-Aware Tasks for Embodied Social Navigation. In *Proceedings of the IEEE/CVF International Conference on Computer Vision (ICCV)*. 10957–10967.
- [11] Julio A. Placed, Jared Strader, Henry Carrillo, Nikolay Atanasov, Vadim Indelman, Luca Carlone, and José A. Castellanos. 2023. A Survey on Active Simultaneous Localization and Mapping: State of the Art and New Frontiers. *IEEE Transactions on Robotics* 39, 3 (2023), 1686–1705.
- [12] Ming Hsiao, Joshua G. Mangelson, Sudharshan Suresh, Christian Debrunner, and Michael Kaess. 2020. ARAS: Ambiguity-aware Robust Active SLAM based on Multi-hypothesis State and Map Estimations. In *2020 IEEE/RSJ International Conference on Intelligent Robots and Systems (IROS)*. 5037–5044.
- [13] Ivan Maurović, Marija Seder, Kruno Lenac, and Ivan Petrović. 2018. Path Planning for Active SLAM Based on the D* Algorithm With Negative Edge Weights. *IEEE Transactions on Systems, Man, and Cybernetics: Systems* 48, 8 (2018), 1321–1331.
- [14] María L. Rodríguez-Arévalo, José Neira, and José A. Castellanos. 2018. On the Importance of Uncertainty Representation in Active SLAM. *IEEE Transactions on Robotics* 34, 3 (2018), 829–834.
- [15] Alvaro Novo, Francisco Lobon, Hector Garcia de Marina, Samuel Romero, and Francisco Barranco. 2024. Neuromorphic Perception and Navigation for Mobile Robots: A Review. *ACM Comput. Surv.* 56, 10, Article 246 (May 2024), 37 pages.
- [16] Stephan Winter, Martin Tomko, Maria Vasardani, Kai-Florian Richter, Kourosh Khoshelham, and Mohsen Kalantari. 2019. Infrastructure-independent indoor localization and navigation. *ACM Computing Surveys (CSUR)* 52, 3 (2019), 1–24.
- [17] Yuri DV Yasuda, Luiz Eduardo G Martins, and Fabio AM Cappabianco. 2020. Autonomous visual navigation for mobile robots: A systematic literature review. *ACM Computing Surveys (CSUR)* 53, 1 (2020), 1–34.
- [18] Fengda Zhu, Yi Zhu, Vincent CS Lee, Xiaodan Liang, and Xiaojun Chang. 2021. Deep Learning for Embodied Vision Navigation: A Survey. arXiv:2108.04097 [cs.RO]
- [19] Jiafei Duan, Samson Yu, Hui Li Tan, Hongyuan Zhu, and Cheston Tan. 2022. A Survey of Embodied AI: From Simulators to Research Tasks. *IEEE Transactions on Emerging Topics in Computational Intelligence* 6, 2 (2022), 230–244.
- [20] Tianyao Zhang, Xiaoguang Hu, Jin Xiao, and Guofeng Zhang. 2022. A survey of visual navigation: From geometry to embodied AI. *Engineering Applications of Artificial Intelligence* 114 (2022), 105036.
- [21] Jinzhou Lin, Han Gao, Xuxiang Feng, Rongtao Xu, Changwei Wang, Man Zhang, Li Guo, and Shibiao Xu. 2025. Advances in Embodied Navigation Using Large Language Models: A Survey. arXiv:2311.00530 [cs.AI]
- [22] Yuen Ma, Zixing Song, Yuzheng Zhuang, Jianye Hao, and Irwin King. 2025. A Survey on Vision-Language-Action Models for Embodied AI. arXiv:2405.14093 [cs.RO]
- [23] Jingwen Sun, Jing Wu, Ze Ji, and Yu-Kun Lai. 2025. A Survey of Object Goal Navigation. *IEEE Transactions on Automation Science and Engineering* 22 (2025), 2292–2308.
- [24] Yunhao Liu, Li Liu, Yawen Zheng, Yunhui Liu, Fan Dang, Ningbo Li, and Ke Ma. 2025. Embodied navigation. *Science China Information Sciences* 68, 4 (Mar 2025), 141101.
- [25] Lik Hang Kenny Wong, Xueyang Kang, Kaixin Bai, and Jianwei Zhang. 2025. A Survey of Robotic Navigation and Manipulation with Physics Simulators in the Era of Embodied AI. arXiv preprint arXiv:2505.01458 (2025).
- [26] Saeid Nahavandi, Roohallah Alizadehsani, Darius Nahavandi, Shady Mohamed, Navid Mohajer, Mohammad Rokonzaman, and Ibrahim Hossain. 2025. A comprehensive review on autonomous navigation. *Comput. Surveys* 57, 9 (2025), 1–67.

- [27] K.J. Åström. 1965. Optimal control of Markov processes with incomplete state information. *J. Math. Anal. Appl.* 10, 1 (1965), 174–205.
- [28] Patrick Geneva, Kevin Eickenhoff, Woosik Lee, Yulin Yang, and Guoquan Huang. 2020. OpenVINS: A Research Platform for Visual-Inertial Estimation. In *2020 IEEE International Conference on Robotics and Automation (ICRA)*. 4666–4672.
- [29] Tong Qin, Peiliang Li, and Shaojie Shen. 2018. VINS-Mono: A Robust and Versatile Monocular Visual-Inertial State Estimator. *IEEE Transactions on Robotics* 34, 4 (2018), 1004–1020.
- [30] Axel Barrau and Silvére Bonnabel. 2017. The Invariant Extended Kalman Filter as a Stable Observer. *IEEE Trans. Automat. Control* 62, 4 (2017), 1797–1812.
- [31] Tong Hua, Tao Li, and Ling Pei. 2023. PIEKF-VIWO: Visual-Inertial-Wheel Odometry using Partial Invariant Extended Kalman Filter. In *2023 IEEE International Conference on Robotics and Automation (ICRA)*. 2083–2090.
- [32] Teng Zhang, Kanzhi Wu, Jingwei Song, Shoudong Huang, and Gamini Dissanayake. 2017. Convergence and Consistency Analysis for a 3-D Invariant-EKF SLAM. *IEEE Robotics and Automation Letters* 2, 2 (2017), 733–740.
- [33] Wei Ouyang and Yuanxin Wu. 2022. A Trident Quaternion Framework for Inertial-Based Navigation Part I: Rigid Motion Representation and Computation. *IEEE Trans. Aerospace Electron. Systems* 58, 3 (2022), 2409–2420.
- [34] Hanqing Wang, Wei Liang, Luc V Gool, and Wenguan Wang. 2022. Towards Versatile Embodied Navigation. In *Advances in Neural Information Processing Systems*, S. Koyejo, S. Mohamed, A. Agarwal, D. Belgrave, K. Cho, and A. Oh (Eds.), Vol. 35. Curran Associates, Inc., 36858–36874.
- [35] Kuan Fang, Alexander Toshev, Li Fei-Fei, and Silvio Savarese. 2019. Scene Memory Transformer for Embodied Agents in Long-Horizon Tasks. In *Proceedings of the IEEE/CVF Conference on Computer Vision and Pattern Recognition (CVPR)*.
- [36] Ziad Al-Halah, Santhosh Kumar Ramakrishnan, and Kristen Grauman. 2022. Zero Experience Required: Plug & Play Modular Transfer Learning for Semantic Visual Navigation. In *Proceedings of the IEEE/CVF Conference on Computer Vision and Pattern Recognition (CVPR)*. 17031–17041.
- [37] Radu Bogdan Rusu and Steve Cousins. 2011. 3D is here: Point Cloud Library (PCL). In *2011 IEEE International Conference on Robotics and Automation*. 1–4.
- [38] Lars Mescheder, Michael Oechsle, Michael Niemeyer, Sebastian Nowozin, and Andreas Geiger. 2019. Occupancy Networks: Learning 3D Reconstruction in Function Space. In *Proceedings of the IEEE/CVF Conference on Computer Vision and Pattern Recognition (CVPR)*.
- [39] Junyuan Deng, Qi Wu, Xieyuanli Chen, Songpengcheng Xia, Zhen Sun, Guoqing Liu, Wenxian Yu, and Ling Pei. 2023. NeRF-LOAM: Neural Implicit Representation for Large-Scale Incremental LiDAR Odometry and Mapping. In *Proceedings of the IEEE/CVF International Conference on Computer Vision (ICCV)*. 8218–8227.
- [40] Zhen Sun, Kehui Ma, Songpengcheng Xia, Qi Wu, Chaoran Xiong, Yan Xiang, and Ling Pei. 2025. BIG: a framework integrating brain-inspired geometry cell for long-range exploration and navigation. *Satellite Navigation* 6, 1 (February 2025), 6.
- [41] Andreas Geiger, Philip Lenz, and Raquel Urtasun. 2012. Are we ready for autonomous driving? The KITTI vision benchmark suite. In *2012 IEEE Conference on Computer Vision and Pattern Recognition*. 3354–3361.
- [42] Alexey Dosovitskiy, German Ros, Felipe Codevilla, Antonio Lopez, and Vladlen Koltun. 2017. CARLA: An Open Urban Driving Simulator. In *Proceedings of the 1st Annual Conference on Robot Learning (Proceedings of Machine Learning Research, Vol. 78)*, Sergey Levine, Vincent Vanhoucke, and Ken Goldberg (Eds.). PMLR, 1–16.
- [43] Hazim Shakhathreh, Ahmad H. Sawalmeh, Ala Al-Fuqaha, Zuochao Dou, Eyad Almaita, Issa Khalil, Noor Shamsiah Othman, Abdallah Khreishah, and Mohsen Guizani. 2019. Unmanned Aerial Vehicles (UAVs): A Survey on Civil Applications and Key Research Challenges. *IEEE Access* 7 (2019), 48572–48634.
- [44] Liam Paull, Sajad Saeedi, Mae Seto, and Howard Li. 2014. AUV Navigation and Localization: A Review. *IEEE Journal of Oceanic Engineering* 39, 1 (2014), 131–149.
- [45] Marco Hutter, Christian Gehring, Dominic Jud, Andreas Lauber, C. Dario Bellicoso, Vassilios Tsounis, Jemin Hwangbo, Karen Bodie, Peter Fankhauser, Michael Bloesch, Remo Diethelm, Samuel Bachmann, Amir Melzer, and Mark Hoepflinger. 2016. ANYmal - a highly mobile and dynamic quadrupedal robot. In *2016 IEEE/RSJ International Conference on Intelligent Robots and Systems (IROS)*. 38–44.
- [46] Gerardo Blede, Matthew J. Powell, Benjamin Katz, Jared Di Carlo, Patrick M. Wensing, and Sangbae Kim. 2018. MIT Cheetah 3: Design and Control of a Robust, Dynamic Quadruped Robot. In *2018 IEEE/RSJ International Conference on Intelligent Robots and Systems (IROS)*. 2245–2252.
- [47] Takahiro Miki, Joonho Lee, Lorenz Wellhausen, and Marco Hutter. 2024. Learning to walk in confined spaces using 3d representation. In *2024 IEEE International Conference on Robotics and Automation (ICRA)*. IEEE, 8649–8656.
- [48] J. Hwangbo et al. 2019. Learning agile and dynamic motor skills for legged robots. *Sci. Robot.* 4, 26 (2019), eaau5872.
- [49] Qiang Zhang, Peter Cui, David Yan, Jinghai Sun, Yiqun Duan, Gang Han, Wen Zhao, Weining Zhang, Yijie Guo, Arthur Zhang, et al. 2024. Whole-body humanoid robot locomotion with human reference. In *2024 IEEE/RSJ International Conference on Intelligent Robots and Systems (IROS)*. IEEE, 11225–11231.

- [50] Mojtaba Hosseini, Diego Rodriguez, and Sven Behnke. 2023. Dynamic Hybrid Locomotion and Jumping for Wheeled-Legged Quadrupeds. In *2023 IEEE/RSJ International Conference on Intelligent Robots and Systems (IROS)*. 793–799.
- [51] Joonho Lee, Marko Bjelonic, Alexander Reske, Lorenz Wellhausen, Takahiro Miki, and Marco Hutter. 2024. Learning robust autonomous navigation and locomotion for wheeled-legged robots. *Science Robotics* 9, 89 (2024), eadi9641.
- [52] Pengxiang Ding, Han Zhao, Wenjie Zhang, Wenxuan Song, Min Zhang, Siteng Huang, Ningxi Yang, and Donglin Wang. 2025. QUAR-VLA: Vision-Language-Action Model for Quadruped Robots. In *Computer Vision – ECCV 2024*. Springer Nature Switzerland, Cham, 352–367.
- [53] P.J. Besl and Neil D. McKay. 1992. A method for registration of 3-D shapes. *IEEE Transactions on Pattern Analysis and Machine Intelligence* 14, 2 (1992), 239–256.
- [54] Siyuan Du, Yulong Huang, Boqiang Lin, Junhui Qian, and Yonggang Zhang. 2022. A Lie Group Manifold-Based Nonlinear Estimation Algorithm and Its Application to Low-Accuracy SINS/GNSS Integrated Navigation. *IEEE Transactions on Instrumentation and Measurement* 71 (2022), 1–27.
- [55] Siyuan Du, Fengchi Zhu, Zhao Wang, Yulong Huang, and Yonggang Zhang. 2024. A Novel Lie Group Framework-Based Student's t Robust Filter and its Application to INS/DVL Tightly Integrated Navigation. *IEEE Transactions on Instrumentation and Measurement* 73 (2024), 1–21.
- [56] Siyuan Du, Yulong Huang, Weisong Wen, and Yonggang Zhang. 2024. A Novel Consistent-Robust SINS/GNSS/NHC Integrated Navigation Method for Autonomous Vehicles Under Intermittent GNSS Outage. *IEEE Transactions on Intelligent Vehicles* 9, 12 (2024), 8104–8121.
- [57] Yuanxin Wu, Xiaoping Hu, Dewen Hu, Tao Li, and Junxiang Lian. 2005. Strapdown inertial navigation system algorithms based on dual quaternions. *IEEE Trans. Aerospace Electron. Systems* 41, 1 (2005), 110–132.
- [58] Fangwen Yu, Jianga Shang, Youjian Hu, and Michael Milford. 2019. NeuroSLAM: a brain-inspired SLAM system for 3D environments. *Biological Cybernetics* 113, 5 (December 2019), 515–545.
- [59] Alpha Renner, Lazar Supic, Andreea Danielescu, Giacomo Indiveri, E. Paxon Frady, Friedrich T. Sommer, and Yulia Sandamirskaya. 2024. Visual odometry with neuromorphic resonator networks. *Nature Machine Intelligence* 6, 6 (June 2024), 653–663.
- [60] Yuanxin Wu. 2019. iNavFilter: Next-generation inertial navigation computation based on functional iteration. *IEEE Trans. Aerospace Electron. Systems* 56, 3 (2019), 2061–2082.
- [61] Karl Popp and Werner Schiehlen. 2010. *Ground vehicle dynamics*. Springer Science & Business Media.
- [62] H. C. T. E. Fernando, A. T. A. De Silva, M. D. C. De Zoysa, K. A. D. C. Dilshan, and S. R. Munasinghe. 2013. Modelling, simulation and implementation of a quadrotor UAV. In *2013 IEEE 8th International Conference on Industrial and Information Systems*. 207–212.
- [63] Daoliang Li and Ling Du. 2021. Auv trajectory tracking models and control strategies: A review. *Journal of Marine Science and Engineering* 9, 9 (2021), 1020.
- [64] Shuuji Kajita and Bernard Espiau. 2008. *Legged Robots*. Springer Berlin Heidelberg, Berlin, Heidelberg, 361–389.
- [65] Marko Bjelonic, Ruben Grandia, Oliver Harley, Cla Galliard, Samuel Zimmermann, and Marco Hutter. 2021. Whole-body mpc and online gait sequence generation for wheeled-legged robots. In *2021 IEEE/RSJ international conference on intelligent robots and systems (IROS)*. IEEE, 8388–8395.
- [66] Luke Sy, Michael Raitor, Michael Del Rosario, Heba Khamis, Lauren Kark, Nigel H. Lovell, and Stephen J. Redmond. 2021. Estimating Lower Limb Kinematics Using a Reduced Wearable Sensor Count. *IEEE Transactions on Biomedical Engineering* 68, 4 (2021), 1293–1304.
- [67] Sen Qiu, Hongkai Zhao, Nan Jiang, Donghui Wu, Guangcai Song, Hongyu Zhao, and Zhelong Wang. 2022. Sensor network oriented human motion capture via wearable intelligent system. *International Journal of Intelligent Systems* 37, 2 (2022), 1646–1673.
- [68] Bingbing Liu, M. Adams, and J. Ibanez-Guzman. 2005. Multi-aided Inertial Navigation for Ground Vehicles in Outdoor Uneven Environments. In *Proceedings of the 2005 IEEE International Conference on Robotics and Automation*. 4703–4708.
- [69] Shuo Yang, Zixin Zhang, Benjamin Bokser, and Zachary Manchester. 2023. Multi-IMU Proprioceptive Odometry for Legged Robots. In *2023 IEEE/RSJ International Conference on Intelligent Robots and Systems (IROS)*. 774–779.
- [70] Xiaoji Niu, Tao Liu, Jian Kuang, and Yu Li. 2021. A Novel Position and Orientation System for Pedestrian Indoor Mobile Mapping System. *IEEE Sensors Journal* 21, 2 (2021), 2104–2114.
- [71] Tao Liu, Jian Kuang, You Li, and Xiaoji Niu. 2023. A Novel Minimum Distance Constraint Method Enhanced Dual-Foot-Mounted Inertial Navigation System for Pedestrian Positioning. *IEEE Internet of Things Journal* 10, 19 (2023), 16931–16944.
- [72] Martin Brossard, Axel Barrau, and Silvére Bonnabel. 2020. AI-IMU dead-reckoning. *IEEE Transactions on Intelligent Vehicles* 5, 4 (2020), 585–595.
- [73] Ling Pei, Songpengcheng Xia, Lei Chu, Fanyi Xiao, Qi Wu, Wenxian Yu, and Robert Qiu. 2021. MARS: Mixed Virtual and Real Wearable Sensors for Human Activity Recognition With Multidomain Deep Learning Model. *IEEE Internet of Things Journal* 8, 11 (2021), 9383–9396.

- [74] Songpengcheng Xia, Lei Chu, Ling Pei, Wenxian Yu, and Robert C. Qiu. 2022. Multi-level Contrast Network for Wearables-based Joint Activity Segmentation and Recognition. In *GLOBECOM 2022 - 2022 IEEE Global Communications Conference*. 566–572.
- [75] Haoxin Li, Wei-Shi Zheng, Jianguo Zhang, Haifeng Hu, Jiwen Lu, and Jian-Huang Lai. 2023. Egocentric Action Recognition by Automatic Relation Modeling. *IEEE Transactions on Pattern Analysis and Machine Intelligence* 45, 1 (2023), 489–507.
- [76] Rawal Khirodkar, Aayush Bansal, Lingni Ma, Richard Newcombe, Minh Vo, and Kris Kitani. 2023. EgoHumans: An Egocentric 3D Multi-Human Benchmark. In *2023 IEEE/CVF International Conference on Computer Vision (ICCV)*. 19750–19762.
- [77] Chiara Plizzari, Mirco Planamente, Gabriele Goletto, Marco Cannici, Emanuele Gusso, Matteo Matteucci, and Barbara Caputo. 2022. E2 (go) motion: Motion augmented event stream for egocentric action recognition. In *Proceedings of the IEEE/CVF conference on computer vision and pattern recognition*. 19935–19947.
- [78] Linfeng Xu, Qingbo Wu, Lili Pan, Fanman Meng, Hongliang Li, Chiyuan He, Hanxin Wang, Shaoxu Cheng, and Yu Dai. 2024. Towards Continual Egocentric Activity Recognition: A Multi-Modal Egocentric Activity Dataset for Continual Learning. *IEEE Transactions on Multimedia* 26 (2024), 2430–2443.
- [79] Martin Brossard, Silvere Bonnabel, and Axel Barrau. 2020. Denoising IMU gyroscopes with deep learning for open-loop attitude estimation. *IEEE Robotics and Automation Letters* 5, 3 (2020), 4796–4803.
- [80] Russell Buchanan, Varun Agrawal, Marco Camurri, Frank Dellaert, and Maurice Fallon. 2022. Deep imu bias inference for robust visual-inertial odometry with factor graphs. *IEEE Robotics and Automation Letters* 8, 1 (2022), 41–48.
- [81] Huakun Liu, Xin Wei, Monica Perusquía-Hernández, Naoya Isoyama, Hideaki Uchiyama, and Kiyoshi Kiyokawa. 2023. DUET: Improving Inertial-Based Odometry via Deep IMU Online Calibration. *IEEE Transactions on Instrumentation and Measurement* 72 (2023), 1–13.
- [82] Fengrong Huang, Zhen Wang, Luran Xing, and Chunyan Gao. 2022. A MEMS IMU Gyroscope Calibration Method Based on Deep Learning. *IEEE Transactions on Instrumentation and Measurement* 71 (2022), 1–9.
- [83] Yifan Song, Songpengcheng Xia, Jiarui Yang, and Ling Pei. 2024. A Learning-Based Multi-Node Fusion Positioning Method Using Wearable Inertial Sensors. In *ICASSP 2024 - 2024 IEEE International Conference on Acoustics, Speech and Signal Processing (ICASSP)*. 1976–1980.
- [84] Vimal Mollyn, Riku Arakawa, Mayank Goel, Chris Harrison, and Karan Ahuja. 2023. IMUPoser: Full-Body Pose Estimation using IMUs in Phones, Watches, and Earbuds. In *Proceedings of the 2023 CHI Conference on Human Factors in Computing Systems* (Hamburg, Germany) (*CHI '23*). Association for Computing Machinery, New York, NY, USA, Article 529, 12 pages.
- [85] Jian Gong, Xinyu Zhang, Yuanjun Huang, Ju Ren, and Yaoyue Zhang. 2021. Robust Inertial Motion Tracking through Deep Sensor Fusion across Smart Earbuds and Smartphone. *Proc. ACM Interact. Mob. Wearable Ubiquitous Technol.* 5, 2, Article 62 (June 2021), 26 pages.
- [86] Rahul P Suresh, Vinay Sridhar, J Pramod, and Viswanath Talasila. 2018. Zero Velocity Potential Update (ZUPT) as a Correction Technique. In *2018 3rd International Conference On Internet of Things: Smart Innovation and Usages (IoT-SIU)*. 1–8.
- [87] Cagri Kilic, Nicholas Ohi, Yu Gu, and Jason N. Gross. 2021. Slip-Based Autonomous ZUPT Through Gaussian Process to Improve Planetary Rover Localization. *IEEE Robotics and Automation Letters* 6, 3 (2021), 4782–4789.
- [88] David G Lowe. 2004. Distinctive image features from scale-invariant keypoints. *International journal of computer vision* 60, 2 (2004), 91–110.
- [89] Daniel DeTone, Tomasz Malisiewicz, and Andrew Rabinovich. 2018. Superpoint: Self-supervised interest point detection and description. In *Proceedings of the IEEE conference on computer vision and pattern recognition workshops*. 224–236.
- [90] Paul-Edouard Sarlin, Daniel DeTone, Tomasz Malisiewicz, and Andrew Rabinovich. 2020. Superglue: Learning feature matching with graph neural networks. In *Proceedings of the IEEE/CVF conference on computer vision and pattern recognition*. 4938–4947.
- [91] Jiaming Sun, Zehong Shen, Yuang Wang, Hujun Bao, and Xiaowei Zhou. 2021. LoFTR: Detector-free local feature matching with transformers. In *Proceedings of the IEEE/CVF conference on computer vision and pattern recognition*. 8922–8931.
- [92] Ji Zhang, Sanjiv Singh, et al. 2014. LOAM: Lidar odometry and mapping in real-time.. In *Robotics: Science and systems*, Vol. 2. Berkeley, CA, 1–9.
- [93] Danping Zou, Yuanxin Wu, Ling Pei, Haibin Ling, and Wenxian Yu. 2019. StructVIO: Visual-Inertial Odometry With Structural Regularity of Man-Made Environments. *IEEE Transactions on Robotics* 35, 4 (2019), 999–1013.
- [94] Rémi Pautrat, Iago Suárez, Yifan Yu, Marc Pollefeys, and Viktor Larsson. 2023. Gluestick: Robust image matching by sticking points and lines together. In *Proceedings of the IEEE/CVF International Conference on Computer Vision*. 9706–9716.

- [95] Siyong Fu and Lushen Wu. 2019. Feature line extraction from point clouds based on geometric structure of point space. *3D Research* 10, 2 (2019), 16.
- [96] Bharat Mahaur and KK Mishra. 2023. Small-object detection based on YOLOv5 in autonomous driving systems. *Pattern Recognition Letters* 168 (2023), 115–122.
- [97] Yue Cao, Jiarui Xu, Stephen Lin, Fangyun Wei, and Han Hu. 2023. Global Context Networks. *IEEE Transactions on Pattern Analysis and Machine Intelligence* 45, 6 (2023), 6881–6895.
- [98] Hua Zhang, Liqiang Xiao, Xiaochun Cao, and Hassan Foroosh. 2024. Multiple Adverse Weather Conditions Adaptation for Object Detection via Causal Intervention. *IEEE Transactions on Pattern Analysis and Machine Intelligence* 46, 3 (2024), 1742–1756.
- [99] Shimin Xiong, Bin Li, and Shiao Zhu. 2023. DCGNN: a single-stage 3D object detection network based on density clustering and graph neural network. *Complex & Intelligent Systems* 9, 3 (June 2023), 3399–3408.
- [100] Chongyi Li, Runmin Cong, Sam Kwong, Junhui Hou, Huazhu Fu, Guopu Zhu, Dingwen Zhang, and Qingming Huang. 2020. ASIF-Net: Attention steered interweave fusion network for RGB-D salient object detection. *IEEE transactions on cybernetics* 51, 1 (2020), 88–100.
- [101] Ming Liang, Bin Yang, Shenlong Wang, and Raquel Urtasun. 2018. Deep continuous fusion for multi-sensor 3d object detection. In *Proceedings of the European conference on computer vision (ECCV)*. 641–656.
- [102] Tengpeng Huang, Zhe Liu, Xiwu Chen, and Xiang Bai. 2020. Epnet: Enhancing point features with image semantics for 3d object detection. In *European conference on computer vision*. Springer, 35–52.
- [103] Jonathan Long, Evan Shelhamer, and Trevor Darrell. 2015. Fully Convolutional Networks for Semantic Segmentation. In *Proceedings of the IEEE Conference on Computer Vision and Pattern Recognition (CVPR)*.
- [104] Liang-Chieh Chen, George Papandreou, Iasonas Kokkinos, Kevin Murphy, and Alan L. Yuille. 2018. DeepLab: Semantic Image Segmentation with Deep Convolutional Nets, Atrous Convolution, and Fully Connected CRFs. *IEEE Transactions on Pattern Analysis and Machine Intelligence* 40, 4 (2018), 834–848.
- [105] Enze Xie, Wenhai Wang, Zhiding Yu, Anima Anandkumar, Jose M. Alvarez, and Ping Luo. 2021. SegFormer: Simple and Efficient Design for Semantic Segmentation with Transformers. In *Advances in Neural Information Processing Systems*, Vol. 34. Curran Associates, Inc., 12077–12090.
- [106] Charles Ruizhongtai Qi, Li Yi, Hao Su, and Leonidas J Guibas. 2017. Pointnet++: Deep hierarchical feature learning on point sets in a metric space. *Advances in neural information processing systems* 30 (2017).
- [107] Hugues Thomas, Charles R Qi, Jean-Emmanuel Deschaud, Beatriz Marcotequi, François Goulette, and Leonidas J Guibas. 2019. Kpconv: Flexible and deformable convolution for point clouds. In *Proceedings of the IEEE/CVF international conference on computer vision*. 6411–6420.
- [108] Qingyong Hu, Bo Yang, Linhai Xie, Stefano Rosa, Yulan Guo, Zhihua Wang, Niki Trigoni, and Andrew Markham. 2020. RandLA-Net: Efficient Semantic Segmentation of Large-Scale Point Clouds. In *Proceedings of the IEEE/CVF Conference on Computer Vision and Pattern Recognition (CVPR)*.
- [109] Hengshuang Zhao, Li Jiang, Jiaya Jia, Philip HS Torr, and Vladlen Koltun. 2021. Point transformer. In *Proceedings of the IEEE/CVF international conference on computer vision*. 16259–16268.
- [110] Xumin Yu, Lulu Tang, Yongming Rao, Tiejun Huang, Jie Zhou, and Jiwen Lu. 2022. Point-bert: Pre-training 3d point cloud transformers with masked point modeling. In *Proceedings of the IEEE/CVF conference on computer vision and pattern recognition*. 19313–19322.
- [111] Dayong Ren, Jiawei Li, Zhengyi Wu, Jie Guo, Mingqiang Wei, and Yanwen Guo. 2024. MFFNet: multimodal feature fusion network for point cloud semantic segmentation. *The Visual Computer* 40, 8 (August 2024), 5155–5167.
- [112] Relja Arandjelović, Petr Gronat, Akihiko Torii, Tomas Pajdla, and Josef Sivic. 2018. NetVLAD: CNN Architecture for Weakly Supervised Place Recognition. *IEEE Transactions on Pattern Analysis and Machine Intelligence* 40, 6 (2018), 1437–1451.
- [113] Sijie Zhu, Linjie Yang, Chen Chen, Mubarak Shah, Xiaohui Shen, and Heng Wang. 2023. R2former: Unified retrieval and reranking transformer for place recognition. In *Proceedings of the IEEE/CVF Conference on Computer Vision and Pattern Recognition*. 19370–19380.
- [114] Nikhil Keetha, Avneesh Mishra, Jay Karhade, Krishna Murthy Jatavallabhula, Sebastian Scherer, Madhava Krishna, and Sourav Garg. 2024. AnyLoc: Towards Universal Visual Place Recognition. *IEEE Robotics and Automation Letters* 9, 2 (2024), 1286–1293.
- [115] Junyi Ma, Xieyuanli Chen, Jingyi Xu, and Guangming Xiong. 2023. SeqOT: A Spatial–Temporal Transformer Network for Place Recognition Using Sequential LiDAR Data. *IEEE Transactions on Industrial Electronics* 70, 8 (2023), 8225–8234.
- [116] Lun Luo, Shuhang Zheng, Yixuan Li, Yongzhi Fan, Beinan Yu, Si-Yuan Cao, Junwei Li, and Hui-Liang Shen. 2023. BEVPlace: Learning LiDAR-based place recognition using bird’s eye view images. In *Proceedings of the IEEE/CVF International Conference on Computer Vision*. 8700–8709.
- [117] Haowen Lai, Peng Yin, and Sebastian Scherer. 2022. AdaFusion: Visual-LiDAR Fusion With Adaptive Weights for Place Recognition. *IEEE Robotics and Automation Letters* 7, 4 (2022), 12038–12045.

- [118] Jingyi Xu, Junyi Ma, Qi Wu, Zijie Zhou, Yue Wang, Xieyuanli Chen, Wenxian Yu, and Ling Pei. 2024. Explicit Interaction for Fusion-Based Place Recognition. In *2024 IEEE/RSJ International Conference on Intelligent Robots and Systems (IROS)*. 3318–3325.
- [119] Khattiya Pongsirijinda, Zhiqiang Cao, Kaushik Bhowmik, Muhammad Shalihan, Billy Pik Lik Lau, Ran Liu, Chau Yuen, and U-Xuan Tan. 2024. Distributed multi-robot potential-field-based exploration with submap-based mapping and noise-augmented strategy. *Robotics and Autonomous Systems* 179 (2024), 104752.
- [120] Chenyang Zhang, Chaoyang Jiang, and Shuai Liu. 2024. Multi-vehicle cooperative localization and mapping with the assistance of dynamic beacons in GNSS-denied environment. In *2024 7th International Symposium on Autonomous Systems (ISAS)*. 1–7.
- [121] Yang Zhou, Long Quang, Carlos Nieto-Granda, and Giuseppe Loianno. 2024. Coped-advancing multi-robot collaborative perception: A comprehensive dataset in real-world environments. *IEEE Robotics and Automation Letters* 9, 7 (2024), 6416–6423.
- [122] Pengju Tian, Peirui Cheng, Yuchao Wang, Zhechao Wang, Zhirui Wang, Menglong Yan, Xue Yang, and Xian Sun. 2024. UCDNet: Multi-UAV Collaborative 3D Object Detection Network by Reliable Feature Mapping. [arXiv:2406.04648](https://arxiv.org/abs/2406.04648) [cs.CV]
- [123] Manthan Patel, Aditya Bandopadhyay, and Aamir Ahmad. 2022. Collaborative Mapping of Archaeological Sites Using Multiple UAVs. In *Intelligent Autonomous Systems 16*. Springer International Publishing, Cham, 54–70.
- [124] Yue Hu, Shaoheng Fang, Zixing Lei, Yiqi Zhong, and Siheng Chen. 2022. Where2comm: Communication-efficient collaborative perception via spatial confidence maps. *Advances in neural information processing systems* 35 (2022), 4874–4886.
- [125] Jinhao He, Yuming Zhou, Lixiang Huang, Yang Kong, and Hui Cheng. 2021. Ground and Aerial Collaborative Mapping in Urban Environments. *IEEE Robotics and Automation Letters* 6, 1 (2021), 95–102.
- [126] Ian D. Miller, Fernando Cladera, Trey Smith, Camillo Jose Taylor, and Vijay Kumar. 2022. Stronger Together: Air-Ground Robotic Collaboration Using Semantics. *IEEE Robotics and Automation Letters* 7, 4 (2022), 9643–9650.
- [127] Daqian Liu, Weidong Bao, Xiaomin Zhu, Bowen Fei, Zhenliang Xiao, and Tong Men. 2022. Vision-aware air-ground cooperative target localization for UAV and UGV. *Aerospace Science and Technology* 124 (2022), 107525.
- [128] Ling Pei, Kun Liu, Danping Zou, Tao Li, Qi Wu, Yifan Zhu, You Li, Zhe He, Yuwei Chen, and Daniele Sartori. 2020. IVPR: An Instant Visual Place Recognition Approach Based on Structural Lines in Manhattan World. *IEEE Transactions on Instrumentation and Measurement* 69, 7 (2020), 4173–4187.
- [129] Qinxuan Sun, Jing Yuan, Xuebo Zhang, and Fengchi Sun. 2018. RGB-D SLAM in Indoor Environments With STING-Based Plane Feature Extraction. *IEEE/ASME Transactions on Mechatronics* 23, 3 (2018), 1071–1082.
- [130] Hanjie Liu, Guoliang Liu, Guohui Tian, Shiqing Xin, and Ze Ji. 2019. Visual SLAM Based on Dynamic Object Removal. In *2019 IEEE International Conference on Robotics and Biomimetics (ROBIO)*. 596–601.
- [131] Fangwei Zhong, Sheng Wang, Ziqi Zhang, China Chen, and Yizhou Wang. 2018. Detect-SLAM: Making Object Detection and SLAM Mutually Beneficial. In *2018 IEEE Winter Conference on Applications of Computer Vision (WACV)*. 1001–1010.
- [132] Gongfa Li, Hanwen Fan, Guozhang Jiang, Du Jiang, Yuting Liu, Bo Tao, and Juntong Yun. 2024. RGBD-SLAM Based on Object Detection With Two-Stream YOLOv4-MobileNetv3 in Autonomous Driving. *IEEE Transactions on Intelligent Transportation Systems* 25, 3 (2024), 2847–2857.
- [133] Dorian Gálvez-López, Marta Salas, Juan D Tardós, and José MM Montiel. 2016. Real-time monocular object slam. *Robotics and Autonomous Systems* 75 (2016), 435–449.
- [134] Shichao Yang and Sebastian Scherer. 2019. Cubeslam: Monocular 3-d object slam. *IEEE Transactions on Robotics* 35, 4 (2019), 925–938.
- [135] Chao Yu, Zuxin Liu, Xin-Jun Liu, Fugui Xie, Yi Yang, Qi Wei, and Qiao Fei. 2018. DS-SLAM: A Semantic Visual SLAM towards Dynamic Environments. In *2018 IEEE/RSJ International Conference on Intelligent Robots and Systems (IROS)*. 1168–1174.
- [136] Xieyuanli Chen, Andres Milioto, Emanuele Palazzolo, Philippe Giguère, Jens Behley, and Cyrill Stachniss. 2019. SuMa++: Efficient LiDAR-based Semantic SLAM. In *2019 IEEE/RSJ International Conference on Intelligent Robots and Systems (IROS)*. 4530–4537.
- [137] Sean L. Bowman, Nikolay Atanasov, Kostas Daniilidis, and George J. Pappas. 2017. Probabilistic data association for semantic SLAM. In *2017 IEEE International Conference on Robotics and Automation (ICRA)*. 1722–1729.
- [138] Siting Zhu, Guangming Wang, Hermann Blum, Jiuming Liu, Liang Song, Marc Pollefeys, and Hesheng Wang. 2024. Sni-slam: Semantic neural implicit slam. In *Proceedings of the IEEE/CVF Conference on Computer Vision and Pattern Recognition*. 21167–21177.
- [139] Zheng Zhang, Yulong Huang, Shubin Si, Cheng Zhao, Ning Li, and Yonggang Zhang. 2024. OSK: A Novel LiDAR Occupancy Set Key-Based Place Recognition Method in Urban Environment. *IEEE Transactions on Instrumentation and Measurement* 73 (2024), 1–15.

- [140] Adam Jacobson, Zetao Chen, and Michael Milford. 2015. Online place recognition calibration for out-of-the-box SLAM. In *2015 IEEE/RSJ International Conference on Intelligent Robots and Systems (IROS)*. 1357–1364.
- [141] Fengkui Cao, Yan Zhuang, Hong Zhang, and Wei Wang. 2018. Robust Place Recognition and Loop Closing in Laser-Based SLAM for UGVs in Urban Environments. *IEEE Sensors Journal* 18, 10 (2018), 4242–4252.
- [142] Junyan Hu, Hanlin Niu, Joaquin Carrasco, Barry Lennox, and Farshad Arvin. 2020. Voronoi-Based Multi-Robot Autonomous Exploration in Unknown Environments via Deep Reinforcement Learning. *IEEE Transactions on Vehicular Technology* 69, 12 (2020), 14413–14423.
- [143] Shubin Si, Yulong Huang, Yiming Nie, Liang Xiao, Dawei Zhao, Bin Dai, and Yonggang Zhang. 2023. TOM-Odometry: A Generalized Localization Framework Based on Topological Map and Odometry. *IEEE Trans. Aerospace Electron. Systems* 59, 3 (2023), 2713–2732.
- [144] Zhaoliang Zhang, Jincheng Yu, Jiahao Tang, Yuanfan Xu, and Yu Wang. 2022. MR-TopoMap: Multi-Robot Exploration Based on Topological Map in Communication Restricted Environment. *IEEE Robotics and Automation Letters* 7, 4 (2022), 10794–10801.
- [145] Jincheng Yu, Jianming Tong, Yuanfan Xu, Zhilin Xu, Haolin Dong, Tianxiang Yang, and Yu Wang. 2021. SMMR-Explore: SubMap-based Multi-Robot Exploration System with Multi-robot Multi-target Potential Field Exploration Method. In *2021 IEEE International Conference on Robotics and Automation (ICRA)*. 8779–8785.
- [146] Chao Xue, Han Zhang, Fengchi Zhu, Yulong Huang, and Yonggang Zhang. 2025. Adaptive Multi-Robot Cooperative Localization Based on Distributed Consensus Learning of Unknown Process Noise Uncertainty. *IEEE Transactions on Automation Science and Engineering* 22 (2025), 8738–8761.
- [147] Yulong Huang, Chao Xue, Fengchi Zhu, Wenwu Wang, Yonggang Zhang, and Jonathon A. Chambers. 2021. Adaptive Recursive Decentralized Cooperative Localization for Multirobot Systems With Time-Varying Measurement Accuracy. *IEEE Transactions on Instrumentation and Measurement* 70 (2021), 1–25.
- [148] Boyu Zhou, Hao Xu, and Shaojie Shen. 2023. RACER: Rapid Collaborative Exploration With a Decentralized Multi-UAV System. *IEEE Transactions on Robotics* 39, 3 (2023), 1816–1835.
- [149] Luca Bartolomei, Lucas Teixeira, and Margarita Chli. 2023. Fast Multi-UAV Decentralized Exploration of Forests. *IEEE Robotics and Automation Letters* 8, 9 (2023), 5576–5583.
- [150] Vít Krátký, Pavel Petráček, Tomáš Báča, and Martin Saska. 2021. An autonomous unmanned aerial vehicle system for fast exploration of large complex indoor environments. *Journal of Field Robotics* 38, 8 (2021), 1036–1058.
- [151] Hailong Qin, Zehui Meng, Wei Meng, Xudong Chen, Hao Sun, Feng Lin, and Marcelo H. Ang. 2019. Autonomous Exploration and Mapping System Using Heterogeneous UAVs and UGVs in GPS-Denied Environments. *IEEE Transactions on Vehicular Technology* 68, 2 (2019), 1339–1350.
- [152] Alex Zihao Zhu, Nikolay Atanasov, and Kostas Daniilidis. 2017. Event-based visual inertial odometry. In *Proceedings of the IEEE Conference on Computer Vision and Pattern Recognition*. 5391–5399.
- [153] Wei Xu and Fu Zhang. 2021. FAST-LIO: A Fast, Robust LiDAR-Inertial Odometry Package by Tightly-Coupled Iterated Kalman Filter. *IEEE Robotics and Automation Letters* 6, 2 (2021), 3317–3324.
- [154] Christopher Doer and Gert F. Trommer. 2021. Yaw aided Radar Inertial Odometry using Manhattan World Assumptions. In *2021 28th Saint Petersburg International Conference on Integrated Navigation Systems (ICINS)*. 1–9.
- [155] Chao Xue, Yulong Huang, Cheng Zhao, Xiaodong Li, Lyudmila Mihaylova, Youfu Li, and Jonathon A. Chambers. 2023. A Gaussian-Generalized-Inverse-Gaussian Joint-Distribution-Based Adaptive MSCKF for Visual-Inertial Odometry Navigation. *IEEE Trans. Aerospace Electron. Systems* 59, 3 (2023), 2307–2328.
- [156] Yulong Huang, Yonggang Zhang, Ning Li, Zheming Wu, and Jonathon A. Chambers. 2017. A Novel Robust Student's t-Based Kalman Filter. *IEEE Trans. Aerospace Electron. Systems* 53, 3 (2017), 1545–1554.
- [157] Chao Xue, Yulong Huang, Fengchi Zhu, Yonggang Zhang, and Jonathon A. Chambers. 2022. An Outlier-Robust Kalman Filter With Adaptive Selection of Elliptically Contoured Distributions. *IEEE Transactions on Signal Processing* 70 (2022), 994–1009.
- [158] Xingxing Zuo, Patrick Geneva, Woosik Lee, Yong Liu, and Guoquan Huang. 2019. Lic-fusion: Lidar-inertial-camera odometry. In *2019 IEEE/RSJ International Conference on Intelligent Robots and Systems (IROS)*. IEEE, 5848–5854.
- [159] Jiarong Lin and Fu Zhang. 2022. R3LIVE: A Robust, Real-time, RGB-colored, LiDAR-Inertial-Visual tightly-coupled state Estimation and mapping package. In *2022 International Conference on Robotics and Automation (ICRA)*. 10672–10678.
- [160] Carlos Campos, Richard Elvira, Juan J. Gómez Rodríguez, José M. M. Montiel, and Juan D. Tardós. 2021. ORB-SLAM3: An Accurate Open-Source Library for Visual, Visual-Inertial, and Multimap SLAM. *IEEE Transactions on Robotics* 37, 6 (2021), 1874–1890.
- [161] Yuxuan Zhou, Xingxing Li, Shengyu Li, Xuanbin Wang, and Zhiheng Shen. 2024. Ground-VIO: Monocular Visual-Inertial Odometry With Online Calibration of Camera-Ground Geometric Parameters. *IEEE Transactions on Intelligent Transportation Systems* 25, 10 (2024), 14328–14343.

- [162] Weipeng Guan and Peng Lu. 2022. Monocular Event Visual Inertial Odometry based on Event-corner using Sliding Windows Graph-based Optimization. In *2022 IEEE/RSJ International Conference on Intelligent Robots and Systems (IROS)*. 2438–2445.
- [163] Weipeng Guan, Peiyu Chen, Yuhan Xie, and Peng Lu. 2024. PL-EVIO: Robust Monocular Event-Based Visual Inertial Odometry With Point and Line Features. *IEEE Transactions on Automation Science and Engineering* 21, 4 (2024), 6277–6293.
- [164] Wanting Xu, Xin Peng, and Laurent Kneip. 2024. Tight Fusion of Events and Inertial Measurements for Direct Velocity Estimation. *IEEE Transactions on Robotics* 40 (2024), 240–256.
- [165] Haoyang Ye, Yuying Chen, and Ming Liu. 2019. Tightly Coupled 3D Lidar Inertial Odometry and Mapping. In *2019 International Conference on Robotics and Automation (ICRA)*. 3144–3150.
- [166] Tixiao Shan, Brendan Englot, Drew Meyers, Wei Wang, Carlo Ratti, and Daniela Rus. 2020. LIO-SAM: Tightly-coupled Lidar Inertial Odometry via Smoothing and Mapping. In *2020 IEEE/RSJ International Conference on Intelligent Robots and Systems (IROS)*. 5135–5142.
- [167] Shubin Si, Yulong Huang, Yiming Nie, Liang Xiao, Bin Dai, and Yonggang Zhang. 2024. ROSE: Covisibility Region Aware 3D-LiDAR SLAM Based on Generative Road Surface Model and Long-Term Association. *IEEE Trans. Aerospace Electron. Systems* 60, 6 (2024), 7785–7803.
- [168] Qiucan Huang, Yuchen Liang, Zhijian Qiao, Shaojie Shen, and Huan Yin. 2024. Less is More: Physical-Enhanced Radar-Inertial Odometry. In *2024 IEEE International Conference on Robotics and Automation (ICRA)*. 15966–15972.
- [169] Tixiao Shan, Brendan Englot, Carlo Ratti, and Daniela Rus. 2021. LVI-SAM: Tightly-coupled Lidar-Visual-Inertial Odometry via Smoothing and Mapping. In *2021 IEEE International Conference on Robotics and Automation (ICRA)*. 5692–5698.
- [170] Hongkai Zhang, Liang Du, Sheng Bao, Jianjun Yuan, and Shugen Ma. 2024. LVIO-Fusion: Tightly-Coupled LiDAR-Visual-Inertial Odometry and Mapping in Degenerate Environments. *IEEE Robotics and Automation Letters* 9, 4 (2024), 3783–3790.
- [171] Quoc Hung Hoang and Gon-Woo Kim. 2024. IMU Augment Tightly Coupled Lidar-Visual-Inertial Odometry for Agricultural Environments. *IEEE Robotics and Automation Letters* 9, 10 (2024), 8483–8490.
- [172] R. Clark, S. Wang, H. Wen, A. Markham, and N. Trigoni. 2017. VINet: Visual-inertial odometry as a sequence-to-sequence learning problem. In *Proceedings of the AAAI Conference on Artificial Intelligence*.
- [173] Liming Han, Yimin Lin, Guoguang Du, and Shiguo Lian. 2019. DeepVIO: Self-supervised Deep Learning of Monocular Visual Inertial Odometry using 3D Geometric Constraints. In *2019 IEEE/RSJ International Conference on Intelligent Robots and Systems (IROS)*. 6906–6913.
- [174] Muhammet Fatih Aslan, Akif Durdu, Abdullah Yusefi, and Alper Yilmaz. 2022. HVIONet: A deep learning based hybrid visual–inertial odometry approach for unmanned aerial system position estimation. *Neural Networks* 155 (2022), 461–474.
- [175] Peng Wei, Guoliang Hua, Weibo Huang, Fanyang Meng, and Hong Liu. 2021. Unsupervised monocular visual-inertial odometry network. In *Proceedings of the Twenty-Ninth International Conference on International Joint Conferences on Artificial Intelligence*. 2347–2354.
- [176] Mingyu Yang, Yu Chen, and Hun-Seok Kim. 2022. Efficient Deep Visual and Inertial Odometry with Adaptive Visual Modality Selection. In *Computer Vision – ECCV 2022*. Springer Nature Switzerland, Cham, 233–250.
- [177] Yasin Almalioglu, Mehmet Turan, Muhamad Risqi U. Saputra, Pedro P.B. de Gusmão, Andrew Markham, and Niki Trigoni. 2022. SelfVIO: Self-supervised deep monocular Visual–Inertial Odometry and depth estimation. *Neural Networks* 150 (2022), 119–136.
- [178] Changhao Chen, Stefano Rosa, Yishu Miao, Chris Xiaoxuan Lu, Wei Wu, Andrew Markham, and Niki Trigoni. 2019. Selective sensor fusion for neural visual-inertial odometry. In *Proceedings of the IEEE/CVF Conference on Computer Vision and Pattern Recognition*. 10542–10551.
- [179] Zheming Tu, Changhao Chen, Xianfei Pan, Ruochen Liu, Jiarui Cui, and Jun Mao. 2022. EMA-VIO: Deep Visual–Inertial Odometry With External Memory Attention. *IEEE Sensors Journal* 22, 21 (2022), 20877–20885.
- [180] Li Liu, Ge Li, and Thomas H Li. 2021. ATVIO: Attention Guided Visual-Inertial Odometry. In *ICASSP 2021 - 2021 IEEE International Conference on Acoustics, Speech and Signal Processing (ICASSP)*. 4125–4129.
- [181] Guy Revach et al. 2022. KalmanNet: Neural Network Aided Kalman Filtering for Partially Known Dynamics. *IEEE Transactions on Signal Processing* 70 (2022), 1532–1547.
- [182] Shuo Li, Maxim Mikhaylov, Thomas Pany, and Nikolay Mikhaylov. 2024. Exploring the Potential of the Deep-Learning-Aided Kalman Filter for GNSS/INS Integration: A Study on 2-D Simulation Datasets. *IEEE Trans. Aerospace Electron. Systems* 60, 3 (2024), 2683–2691.
- [183] Erik Wijmans, Abhishek Kadian, Ari Morcos, Stefan Lee, Irfan Essa, Devi Parikh, Manolis Savva, and Dhruv Batra. 2020. DD-PPO: Learning Near-Perfect PointGoal Navigators from 2.5 Billion Frames. arXiv:1911.00357 [cs.CV]

- [184] Samyak Datta, Oleksandr Maksymets, Judy Hoffman, Stefan Lee, Dhruv Batra, and Devi Parikh. 2021. Integrating Egocentric Localization for More Realistic Point-Goal Navigation Agents. In *Proceedings of the 2020 Conference on Robot Learning (Proceedings of Machine Learning Research, Vol. 155)*, Jens Kober, Fabio Ramos, and Claire Tomlin (Eds.). PMLR, 313–328.
- [185] Xiaoming Zhao, Harsh Agrawal, Dhruv Batra, and Alexander G Schwing. 2021. The surprising effectiveness of visual odometry techniques for embodied pointgoal navigation. In *Proceedings of the IEEE/CVF International Conference on Computer Vision*. 16127–16136.
- [186] Guillaume Bono, Leonid Antsfeld, Boris Chidlovskii, Philippe Weinzaepfel, and Christian Wolf. 2023. End-to-end (instance)-image goal navigation through correspondence as an emergent phenomenon. *arXiv preprint arXiv:2309.16634* (2023).
- [187] Lina Mezghan, Sainbayar Sukhbaatar, Thibaut Lavril, Oleksandr Maksymets, Dhruv Batra, Piotr Bojanowski, and Karteek Alahari. 2022. Memory-Augmented Reinforcement Learning for Image-Goal Navigation. In *2022 IEEE/RSJ International Conference on Intelligent Robots and Systems (IROS)*. 3316–3323.
- [188] Qiaoyun Wu, Jun Wang, Jing Liang, Xiaoxi Gong, and Dinesh Manocha. 2022. Image-Goal Navigation in Complex Environments via Modular Learning. *IEEE Robotics and Automation Letters* 7, 3 (2022), 6902–6909.
- [189] Nikhilanj Pelluri. 2024. Transformers for Image-Goal Navigation. *arXiv:2405.14128* [cs.RO]
- [190] Devendra Singh Chaplot, Dhiraj Gandhi, Abhinav Gupta, and Ruslan Salakhutdinov. 2020. Object Goal Navigation using Goal-Oriented Semantic Exploration. In *Neural Information Processing Systems (NeurIPS)*.
- [191] Tommaso Campari, Paolo Eccher, Luciano Serafini, and Lamberto Ballan. 2020. Exploiting Scene-Specific Features for Object Goal Navigation. In *Computer Vision – ECCV 2020 Workshops*. Springer International Publishing, Cham, 406–421.
- [192] Jiazhao Zhang, Liu Dai, Fanpeng Meng, Qingnan Fan, Xuelin Chen, Kai Xu, and He Wang. 2023. 3D-Aware Object Goal Navigation via Simultaneous Exploration and Identification. In *Proceedings of the IEEE/CVF Conference on Computer Vision and Pattern Recognition (CVPR)*. 6672–6682.
- [193] Anwesha Pal, Yiding Qiu, and Henrik Christensen. 2021. Learning hierarchical relationships for object-goal navigation. In *Conference on Robot Learning*. PMLR, 517–528.
- [194] Heming Du, Xin Yu, and Liang Zheng. 2021. VTNet: Visual Transformer Network for Object Goal Navigation. *arXiv:2105.09447* [cs.CV]
- [195] Tommaso Campari, Leonardo Lamanna, Paolo Traverso, Luciano Serafini, and Lamberto Ballan. 2022. Online Learning of Reusable Abstract Models for Object Goal Navigation. In *Proceedings of the IEEE/CVF Conference on Computer Vision and Pattern Recognition (CVPR)*. 14870–14879.
- [196] Shizhe Chen, Thomas Chabal, Ivan Laptev, and Cordelia Schmid. 2023. Object Goal Navigation with Recursive Implicit Maps. In *2023 IEEE/RSJ International Conference on Intelligent Robots and Systems (IROS)*. 7089–7096.
- [197] Gulshan Kumar, N. Sai Shankar, Himansu Didwania, R.D. Roychoudhury, Brojeshwar Bhowmick, and K. Madhava Krishna. 2021. GCExp: Goal-Conditioned Exploration for Object Goal Navigation. In *2021 30th IEEE International Conference on Robot & Human Interactive Communication (RO-MAN)*. 123–130.
- [198] Tao Chen, Saurabh Gupta, and Abhinav Gupta. 2019. Learning Exploration Policies for Navigation. *arXiv:1903.01959* [cs.RO]
- [199] Yongbo Chen, Shoudong Huang, and Robert Fitch. 2020. Active SLAM for Mobile Robots With Area Coverage and Obstacle Avoidance. *IEEE/ASME Transactions on Mechatronics* 25, 3 (2020), 1182–1192.
- [200] Oleksii Zhelo, Jingwei Zhang, Lei Tai, Ming Liu, and Wolfram Burgard. 2018. Curiosity-driven Exploration for Mapless Navigation with Deep Reinforcement Learning. *arXiv:1804.00456* [cs.RO]
- [201] Yuechen Wu, Zhenhuan Rao, Wei Zhang, Shijian Lu, Weizhi Lu, and Zheng-Jun Zha. 2019. Exploring the Task Cooperation in Multi-goal Visual Navigation. In *Proceedings of the Twenty-Eighth International Joint Conference on Artificial Intelligence, IJCAI-19*. International Joint Conferences on Artificial Intelligence Organization, 609–615.
- [202] Wendong Xiao, Liang Yuan, Li He, Teng Ran, Jianbo Zhang, and Jianping Cui. 2022. Multigoal Visual Navigation With Collision Avoidance via Deep Reinforcement Learning. *IEEE Transactions on Instrumentation and Measurement* 71 (2022), 1–9.
- [203] Haitao Zeng, Xinhang Song, and Shuqiang Jiang. 2023. Multi-Object Navigation Using Potential Target Position Policy Function. *IEEE Transactions on Image Processing* 32 (2023), 2608–2619.
- [204] Saim Wani, Shivansh Patel, Unnat Jain, Angel X. Chang, and Manolis Savva. 2020. Multi-ON: Benchmarking Semantic Map Memory using Multi-Object Navigation. In *Neural Information Processing Systems (NeurIPS)*.
- [205] Pierre Marza, Laetitia Matignon, Olivier Simonin, and Christian Wolf. 2023. Multi-Object Navigation with Dynamically Learned Neural Implicit Representations. In *Proceedings of the IEEE/CVF International Conference on Computer Vision (ICCV)*. 11004–11015.
- [206] Pierre Marza, Laetitia Matignon, Olivier Simonin, and Christian Wolf. 2022. Teaching Agents how to Map: Spatial Reasoning for Multi-Object Navigation. In *2022 IEEE/RSJ International Conference on Intelligent Robots and Systems*

- (IROS). 1725–1732.
- [207] Saurabh Satish Desai and Stefan Lee. 2021. Auxiliary Tasks for Efficient Learning of Point-Goal Navigation. In *2021 IEEE Winter Conference on Applications of Computer Vision (WACV)*. 717–725.
 - [208] Junho Kim, Eun Sun Lee, Mingi Lee, Donsu Zhang, and Young Min Kim. 2021. SGoLAM: Simultaneous Goal Localization and Mapping for Multi-Object Goal Navigation. arXiv:2110.07171 [cs.CV]
 - [209] Peter Anderson, Qi Wu, Damien Teney, Jake Bruce, Mark Johnson, Niko Sünderhauf, Ian Reid, Stephen Gould, and Anton van den Hengel. 2018. Vision-and-Language Navigation: Interpreting Visually-Grounded Navigation Instructions in Real Environments. In *Proceedings of the IEEE Conference on Computer Vision and Pattern Recognition (CVPR)*.
 - [210] Leyuan Sun, Asako Kanezaki, Guillaume Caron, and Yusuke Yoshiyasu. 2024. Leveraging Large Language Model-based Room-Object Relationships Knowledge for Enhancing Multimodal-Input Object Goal Navigation. arXiv:2403.14163 [cs.RO]
 - [211] Meghan Booker, Grayson Byrd, Bethany Kemp, Aurora Schmidt, and Corban Rivera. 2024. EmbodiedRAG: Dynamic 3D Scene Graph Retrieval for Efficient and Scalable Robot Task Planning. arXiv preprint arXiv:2410.23968 (2024).
 - [212] Zihan Wang, Yaohui Zhu, Gim Hee Lee, and Yachun Fan. 2025. NavRAG: Generating User Demand Instructions for Embodied Navigation through Retrieval-Augmented LLM. arXiv preprint arXiv:2502.11142 (2025).
 - [213] Dong An, Yuankai Qi, Yangguang Li, Yan Huang, Liang Wang, Tieniu Tan, and Jing Shao. 2023. BEVBert: Multimodal Map Pre-training for Language-guided Navigation. *Proceedings of the IEEE/CVF International Conference on Computer Vision* (2023).
 - [214] Chenguang Huang, Oier Mees, Andy Zeng, and Wolfram Burgard. 2023. Visual Language Maps for Robot Navigation. In *Proceedings of the IEEE International Conference on Robotics and Automation (ICRA)*. London, UK.
 - [215] Arjun Majumdar, Ayush Shrivastava, Stefan Lee, Peter Anderson, Devi Parikh, and Dhruv Batra. 2020. Improving Vision-and-Language Navigation with Image-Text Pairs from the Web. In *Computer Vision – ECCV 2020*. Springer International Publishing, Cham, 259–274.
 - [216] Weituo Hao, Chunyuan Li, Xiujun Li, Lawrence Carin, and Jianfeng Gao. 2020. Towards Learning a Generic Agent for Vision-and-Language Navigation via Pre-Training. In *Proceedings of the IEEE/CVF Conference on Computer Vision and Pattern Recognition (CVPR)*.
 - [217] Juncheng Li, Xin Wang, Siliang Tang, Haizhou Shi, Fei Wu, Yueting Zhuang, and William Yang Wang. 2020. Unsupervised Reinforcement Learning of Transferable Meta-Skills for Embodied Navigation. In *Proceedings of the IEEE/CVF Conference on Computer Vision and Pattern Recognition (CVPR)*.
 - [218] Quan Nguyen, Matthew J. Powell, Benjamin Katz, Jared Di Carlo, and Sangbae Kim. 2019. Optimized Jumping on the MIT Cheetah 3 Robot. In *2019 International Conference on Robotics and Automation (ICRA)*. 7448–7454.
 - [219] Sicen Li, Gang Wang, Yiming Pang, Panju Bai, Shihao Hu, Zhaojin Liu, Liquan Wang, and Jiawei Li. 2024. Learning agility and adaptive legged locomotion via curricular hindsight reinforcement learning. *Scientific Reports* 14, 1 (2024), 28089.
 - [220] Dongho Kang, Jin Cheng, Miguel Zamora, Fatemeh Zargarbashi, and Stelian Coros. 2023. RL + Model-Based Control: Using On-Demand Optimal Control to Learn Versatile Legged Locomotion. *IEEE Robotics and Automation Letters* 8, 10 (2023), 6619–6626.
 - [221] Yecheng Jason Ma, William Liang, Hungju Wang, Sam Wang, Yuke Zhu, Linxi Fan, Osbert Bastani, and Dinesh Jayaraman. 2024. DrEureka: Language Model Guided Sim-To-Real Transfer. In *Robotics: Science and Systems (RSS)*.
 - [222] Ilija Radosavovic, Tete Xiao, Bike Zhang, Trevor Darrell, Jitendra Malik, and Koushil Sreenath. 2024. Real-world humanoid locomotion with reinforcement learning. *Science Robotics* 9, 89 (2024), eadi9579.
 - [223] Deepali Jain, Atil Iscen, and Ken Caluwaerts. 2019. Hierarchical reinforcement learning for quadruped locomotion. In *2019 IEEE/RSJ international conference on intelligent robots and systems (IROS)*. IEEE, 7551–7557.
 - [224] Zhongyu Li, Xue Bin Peng, Pieter Abbeel, Sergey Levine, Glen Berseth, and Koushil Sreenath. 2023. Robust and Versatile Bipedal Jumping Control through Reinforcement Learning. arXiv:2302.09450 [cs.RO]
 - [225] Xuxin Cheng, Kexin Shi, Ananye Agarwal, and Deepak Pathak. 2024. Extreme Parkour with Legged Robots. In *2024 IEEE International Conference on Robotics and Automation (ICRA)*. 11443–11450.
 - [226] Chong Zhang, Wenli Xiao, Tairan He, and Guanya Shi. 2024. WoCoCo: Learning Whole-Body Humanoid Control with Sequential Contacts. arXiv:2406.06005 [cs.RO]
 - [227] Philip Arm, Mayank Mittal, Hendrik Kolvenbach, and Marco Hutter. 2024. Pedipulate: Enabling Manipulation Skills using a Quadruped Robot’s Leg. In *2024 IEEE International Conference on Robotics and Automation (ICRA)*. 5717–5723.
 - [228] Huy Ha, Yihuai Gao, Zipeng Fu, Jie Tan, and Shuran Song. 2024. UMI on Legs: Making Manipulation Policies Mobile with Manipulation-Centric Whole-body Controllers. In *Proceedings of the 2024 Conference on Robot Learning*.
 - [229] Xiaoyu Huang, Qiayuan Liao, Yiming Ni, Zhongyu Li, Laura Smith, Sergey Levine, Xue Bin Peng, and Koushil Sreenath. 2024. Hilma-res: A general hierarchical framework via residual rl for combining quadrupedal locomotion and manipulation. In *2024 IEEE/RSJ International Conference on Intelligent Robots and Systems (IROS)*. IEEE, 9050–9057.

- [230] Joonho Lee, Marko Bjelonic, Alexander Reske, Lorenz Wellhausen, Takahiro Miki, and Marco Hutter. 2024. Learning robust autonomous navigation and locomotion for wheeled-legged robots. *Science Robotics* 9, 89 (2024), eadi9641.
- [231] Marko Bjelonic, Ruben Grandia, Moritz Geilinger, Oliver Harley, Vivian S Medeiros, Vuk Pajovic, Edo Jelavic, Stelian Coros, and Marco Hutter. 2022. Offline motion libraries and online MPC for advanced mobility skills. *The International Journal of Robotics Research* 41, 9-10 (2022), 903–924.
- [232] Jianan Yang, Yimin Zhu, Lixian Zhang, Yifei Dong, and Yihang Ding. 2022. SytaB: A Class of Smooth-Transition Hybrid Terrestrial/Aerial Bicopters. *IEEE Robotics and Automation Letters* 7, 4 (2022), 9199–9206.
- [233] Ruibin Zhang, Yuze Wu, Lixian Zhang, Chao Xu, and Fei Gao. 2022. Autonomous and Adaptive Navigation for Terrestrial-Aerial Bimodal Vehicles. *IEEE Robotics and Automation Letters* 7, 2 (2022), 3008–3015.
- [234] Lei Li, Siqi Wang, Yiyuan Zhang, Shanyuan Song, Chuqian Wang, Shaochang Tan, Wei Zhao, Gang Wang, Wenguang Sun, Fuqiang Yang, Jiaqi Liu, Bohan Chen, Haoyuan Xu, Pham Nguyen, Mirko Kovac, and Li Wen. 2022. Aerial-aquatic robots capable of crossing the air-water boundary and hitchhiking on surfaces. *Science Robotics* 7, 66 (2022), eabm6695.
- [235] C. Cao, H. Zhu, Z. Ren, H. Choset, and J. Zhang. 2023. Representation granularity enables time-efficient autonomous exploration in large, complex worlds. *Science Robotics* 8, 80 (2023), eadf0970.
- [236] Simon Hecker, Dengxin Dai, and Luc Van Gool. 2018. End-to-End Learning of Driving Models with Surround-View Cameras and Route Planners. In *Computer Vision – ECCV 2018*. Springer International Publishing, Cham, 449–468.
- [237] Alexander Amini, Guy Rosman, Sertac Karaman, and Daniela Rus. 2019. Variational End-to-End Navigation and Localization. In *2019 International Conference on Robotics and Automation (ICRA)*. 8958–8964.
- [238] Zhijian Liu, Alexander Amini, Sibozhu, Sertac Karaman, Song Han, and Daniela L. Rus. 2021. Efficient and Robust LiDAR-Based End-to-End Navigation. In *2021 IEEE International Conference on Robotics and Automation (ICRA)*. 13247–13254.
- [239] Peide Cai, Sukai Wang, Yuxiang Sun, and Ming Liu. 2020. Probabilistic End-to-End Vehicle Navigation in Complex Dynamic Environments With Multimodal Sensor Fusion. *IEEE Robotics and Automation Letters* 5, 3 (2020), 4218–4224.
- [240] Amin Ghafourian, Zhongying CuiZhu, Debo Shi, Ian Chuang, Francois Charette, Rithik Sachdeva, and Iman Soltani. 2024. Hierarchical End-to-End Autonomous Navigation Through Few-Shot Waypoint Detection. *IEEE Robotics and Automation Letters* 9, 4 (2024), 3211–3218.
- [241] Dong Hu, Chao Huang, Jingda Wu, and Hongbo Gao. 2024. Pre-trained transformer-enabled strategies with human-guided fine-tuning for end-to-end navigation of autonomous vehicles. *arXiv preprint arXiv:2402.12666* (2024).
- [242] Mark Pfeiffer, Michael Schaeuble, Juan Nieto, Roland Siegwart, and Cesar Cadena. 2017. From perception to decision: A data-driven approach to end-to-end motion planning for autonomous ground robots. In *2017 IEEE International Conference on Robotics and Automation (ICRA)*. 1527–1533.
- [243] Jonáš Kulhánek, Erik Derner, and Robert Babuška. 2021. Visual Navigation in Real-World Indoor Environments Using End-to-End Deep Reinforcement Learning. *IEEE Robotics and Automation Letters* 6, 3 (2021), 4345–4352.
- [244] Wei Liu, Huishua Zhao, Chenran Li, Joydeep Biswas, Billy Okal, Pulkit Goyal, Yan Chang, and Soha Pouya. 2025. X-MOBILITY: End-To-End Generalizable Navigation via World Modeling. [arXiv:2410.17491](https://arxiv.org/abs/2410.17491) [cs.RO]
- [245] Ruihua Han, Shuai Wang, Shuaijun Wang, Zeqing Zhang, Jianjun Chen, Shijie Lin, Chengyang Li, Chengzhong Xu, Yonina C. Eldar, Qi Hao, and Jia Pan. 2025. NeuPAN: Direct Point Robot Navigation With End-to-End Model-Based Learning. *IEEE Transactions on Robotics* 41 (2025), 2804–2824.
- [246] Qiming Liu, Haoran Xin, Zhe Liu, and Hesheng Wang. 2024. Integrating Neural Radiance Fields End-to-End for Cognitive Visuomotor Navigation. *IEEE Transactions on Pattern Analysis and Machine Intelligence* 46, 12 (2024), 11200–11215.
- [247] Nikita Rudin, David Hoeller, Marko Bjelonic, and Marco Hutter. 2022. Advanced Skills by Learning Locomotion and Local Navigation End-to-End. In *2022 IEEE/RSJ International Conference on Intelligent Robots and Systems (IROS)*. 2497–2503.
- [248] Chong Zhang, Jin Jin, Jonas Frey, Nikita Rudin, Matias Mattamala, Cesar Cadena, and Marco Hutter. 2024. Resilient Legged Local Navigation: Learning to Traverse with Compromised Perception End-to-End. In *2024 IEEE International Conference on Robotics and Automation (ICRA)*. 34–41.
- [249] Marius Memmel, Roman Bachmann, and Amir Zamir. 2023. Modality-invariant visual odometry for embodied vision. In *Proceedings of the IEEE/CVF Conference on Computer Vision and Pattern Recognition*. 21549–21559.
- [250] Eric Kolve, Roozbeh Mottaghi, Winson Han, Eli VanderBilt, Luca Weihs, Alvaro Herrasti, Daniel Gordon, Yuke Zhu, Abhinav Gupta, and Ali Farhadi. 2017. AI2-THOR: An Interactive 3D Environment for Visual AI. *arXiv* (2017).
- [251] Matt Deitke, Winson Han, Alvaro Herrasti, Aniruddha Kembhavi, Eric Kolve, Roozbeh Mottaghi, et al. 2020. Robothor: An open simulation-to-real embodied ai platform. In *Proceedings of the IEEE/CVF conference on computer vision and pattern recognition*. 3164–3174.
- [252] Manolis Savva, Abhishek Kadian, Oleksandr Maksymets, Yili Zhao, Erik Wijmans, Bhavana Jain, et al. 2019. Habitat: A Platform for Embodied AI Research. In *2019 IEEE/CVF International Conference on Computer Vision (ICCV)*. 9338–9346.

- [253] Andrew Szot, Alex Clegg, Eric Undersander, Erik Wijmans, Yili Zhao, John Turner, et al. 2022. Habitat 2.0: Training Home Assistants to Rearrange their Habitat. *arXiv:2106.14405* [cs.LG]
- [254] Xavier Puig, Eric Undersander, Andrew Szot, Mikael Dallaire Cote, Tsung-Yen Yang, Ruslan Partsey, et al. 2023. Habitat 3.0: A Co-Habitat for Humans, Avatars and Robots. *arXiv:2310.13724* [cs.HC]
- [255] Fanbo Xiang, Yuzhe Qin, Kaichun Mo, Yikuan Xia, Hao Zhu, Fangchen Liu, et al. 2020. SAPIEN: A SimULATED Part-Based Interactive ENvironment. In *2020 IEEE/CVF Conference on Computer Vision and Pattern Recognition (CVPR)*. 11094–11104.
- [256] Bokui Shen, Fei Xia, Chengshu Li, Roberto Martín-Martín, Linxi Fan, Guanzhi Wang, et al. 2021. iGibson 1.0: A Simulation Environment for Interactive Tasks in Large Realistic Scenes. In *2021 IEEE/RSJ International Conference on Intelligent Robots and Systems (IROS)*. 7520–7527.
- [257] Chuang Gan, Jeremy Schwartz, Seth Alter, Damian Mrowca, Martin Schrimpf, James Traer, et al. 2021. ThreeDWorld: A Platform for Interactive Multi-Modal Physical Simulation. *arXiv:2007.04954* [cs.CV]
- [258] Hanqing Wang, Jiahe Chen, Wensi Huang, Qingwei Ben, Tai Wang, Boyu Mi, Tao Huang, Siheng Zhao, Yilun Chen, Sizhe Yang, et al. 2024. Grutopia: Dream general robots in a city at scale. *arXiv preprint arXiv:2407.10943* (2024).
- [259] Mayank Mittal, Calvin Yu, Qinxu Yu, Jingzhou Liu, Nikita Rudin, David Hoeller, Jia Lin Yuan, Ritvik Singh, Yunrong Guo, Hammad Mazhar, et al. 2023. Orbit: A unified simulation framework for interactive robot learning environments. *IEEE Robotics and Automation Letters* 8, 6 (2023), 3740–3747.
- [260] Mingxing Tan and Quoc Le. 2019. EfficientNet: Rethinking Model Scaling for Convolutional Neural Networks. In *Proceedings of the 36th International Conference on Machine Learning (Proceedings of Machine Learning Research, Vol. 97)*, Kamalika Chaudhuri and Ruslan Salakhutdinov (Eds.). PMLR, 6105–6114.
- [261] Jürgen Sturm, Nikolas Engelhard, Felix Endres, Wolfram Burgard, and Daniel Cremers. 2012. A benchmark for the evaluation of RGB-D SLAM systems. In *2012 IEEE/RSJ International Conference on Intelligent Robots and Systems*. 573–580.
- [262] Karl J Åström. 2012. *Introduction to stochastic control theory*. Courier Corporation.
- [263] Lars Mescheder, Michael Oechsle, Michael Niemeyer, Sebastian Nowozin, and Andreas Geiger. 2019. Occupancy Networks: Learning 3D Reconstruction in Function Space. In *Proceedings of the IEEE/CVF Conference on Computer Vision and Pattern Recognition (CVPR)*.
- [264] Ignacio Vizzo, Xieyuanli Chen, Nived Chebrolu, Jens Behley, and Cyrill Stachniss. 2021. Poisson Surface Reconstruction for LiDAR Odometry and Mapping. In *2021 IEEE International Conference on Robotics and Automation (ICRA)*. 5624–5630.
- [265] Xingguang Zhong, Yue Pan, Jens Behley, and Cyrill Stachniss. 2023. SHINE-Mapping: Large-Scale 3D Mapping Using Sparse Hierarchical Implicit Neural Representations. *arXiv:2210.02299* [cs.CV]
- [266] Yongguo Mei, Yung-Hsiang Lu, Y.C. Hu, and C.S.G. Lee. 2004. Energy-efficient motion planning for mobile robots. In *IEEE International Conference on Robotics and Automation, 2004. Proceedings. ICRA '04. 2004*, Vol. 5. 4344–4349 Vol.5.
- [267] Nikita Rudin, David Hoeller, Marko Bjelonic, and Marco Hutter. 2022. Advanced Skills by Learning Locomotion and Local Navigation End-to-End. In *2022 IEEE/RSJ International Conference on Intelligent Robots and Systems (IROS)*. 2497–2503.
- [268] Fangwen Yu, Yujie Wu, Songchen Ma, Mingkun Xu, Hongyi Li, Huanqu Qu, Chenhang Song, Taoyi Wang, Rong Zhao, and Luping Shi. 2023. Brain-inspired multimodal hybrid neural network for robot place recognition. *Science Robotics* 8, 78 (2023), eabm6996.
- [269] Kehui Ma, Zhen Sun, Chaoran Xiong, Qiumin Zhu, Kewei Wang, and Ling Pei. 2024. IMOST: Incremental Memory Mechanism with Online Self-Supervision for Continual Traversability Learning. *arXiv preprint arXiv:2409.14070* (2024).
- [270] Makram Chahine, Ramin Hasani, Patrick Kao, Aaron Ray, Ryan Shubert, Mathias Lechner, Alexander Amini, and Daniela Rus. 2023. Robust flight navigation out of distribution with liquid neural networks. *Science Robotics* 8, 77 (2023), eadc8892.
- [271] Chaoran Xiong, Litao Wei, Kehui Ma, Zhen Sun, Yan Xiang, Zihan Nan, Trieu-Kien Truong, and Ling Pei. 2025. THE-SEAN: A Heart Rate Variation-Inspired Temporally High-Order Event-Based Visual Odometry with Self-Supervised Spiking Event Accumulation Networks. *arXiv:2503.05112* [cs.RO]
- [272] Zihao Zhu, Bingzhe Wu, Zhengyou Zhang, Lei Han, and Baoyuan Wu. 2024. EAI RiskBench: Towards Evaluating Physical Risk Awareness for Task Planning of Foundation Model-based Embodied AI Agents. *arXiv preprint arXiv:2408.04449* (2024).
- [273] Wenpeng Xing, Minghao Li, Mohan Li, and Meng Han. 2025. Towards Robust and Secure Embodied AI: A Survey on Vulnerabilities and Attacks. *arXiv preprint arXiv:2502.13175* (2025).
- [274] Arjun Majumdar, Gunjan Aggarwal, Bhavika Devnani, Judy Hoffman, and Dhruv Batra. 2022. Zson: Zero-shot object-goal navigation using multimodal goal embeddings. *Advances in Neural Information Processing Systems* 35 (2022), 32340–32352.