

Object Affordance Recognition and Grounding via Multi-scale Cross-modal Representation Learning

Xinhang Wan^{1*}, Dongqiang Gou^{2*}, Xinwang Liu¹, En Zhu¹, Xuming He²

¹National University of Defense Technology, Changsha, China ²ShanghaiTech University, Shanghai, China

{wanxinhang, xinwangliu, enzhu}@nudt.edu.cn, {goudq2023, hexm}@shanghaitech.edu.cn

Abstract

A core problem of Embodied AI is to learn object manipulation from observation, as humans do. To achieve this, it is important to localize 3D object affordance areas through observation such as images (3D affordance grounding) and understand their functionalities (affordance classification). Previous attempts usually tackle these two tasks separately, leading to inconsistent predictions due to lacking proper modeling of their dependency. In addition, these methods typically only ground the incomplete affordance areas depicted in images, failing to predict the full potential affordance areas, and operate at a fixed scale, resulting in difficulty in coping with affordances significantly varying in scale w.r.t the whole object. To address these issues, we propose a novel approach that learns an affordance-aware 3D representation and employs a stage-wise inference strategy leveraging the dependency between grounding and classification tasks. Specifically, we first develop a cross-modal 3D representation through efficient fusion and multi-scale geometric feature propagation, enabling inference of full potential affordance areas at a suitable regional scale. Moreover, we adopt a simple two-stage prediction mechanism, effectively coupling grounding and classification for better affordance understanding. Experiments demonstrate the effectiveness of our method, showing improved performance in both affordance grounding and classification.

1. Introduction

As robotics and computer vision advance, the significance of embodied AI becomes increasingly evident [34, 52, 59]. A core problem of embodied AI is learning object manipulation from observation, like humans do [17, 45]. A fundamental prerequisite for object manipulation is the ability to localize the interactive areas of 3D objects through observation (3D affordance grounding) and to understand their functionalities (affordance classification), as these aspects

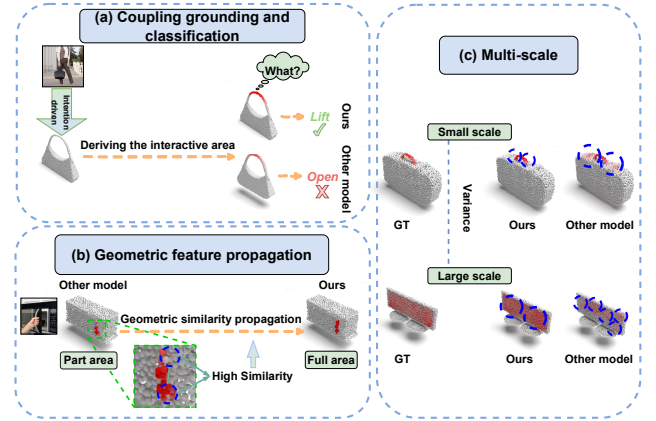


Figure 1. Motivation of Our Method: a) The cascaded model effectively couples grounding and classification; b) The inherent geometric similarity among different parts of an object allows for deriving the full potential interactive areas from a specific interaction; c) Learning affordance areas from a single scale is inefficient due to the wide span of scales, while multi-scale geometric features facilitate effective learning of affordance areas across this range of scales.

define where and how an agent can effectively interact with an object [9, 38, 56, 58, 60]. In this paper, we focus on both grounding and classifying 3D object affordances from images, enabling robots to understand how to manipulate 3D objects under the guidance of images.

Early efforts often address those two problems [7, 21] separately. For instance, [13, 57] focus on affordance classification but primarily at the object level, lacking a fine-grained understanding of affordances. In contrast, other approaches [51, 55] align 2D images with 3D point clouds, using the aligned representation to guide grounding and locate affordance areas. Recently, several works have attempted to address the two tasks simultaneously. In particular, IAG [53] employs a 2D-3D alignment network to align images with point clouds, subsequently using this alignment representation to ground and classify 3D affordances independently. However, such a design is unable to fully capture the dependency between two tasks, often leading to inconsis-

*Both authors contributed equally to this research.

tent predictions (See Fig. 1.(a)). Moreover, for the grounding task, existing methods often suffer from two main limitations: 1) a tendency to ground the incomplete regions depicted from the image, failing to predict the full potential affordance area (See Fig. 1.(b)). 2) generating grounding at a fixed scale, whereas different affordance regions can vary greatly in their scope relative to the object (See Fig. 1.(c)).

To address these challenges, we propose a novel cross-modal fusion framework for 3D affordance grounding and classification. Our method learns an effective affordance-aware 3D representation and employs a stage-wise inference strategy that leverages the dependency between grounding and classification tasks. Specifically, we develop a cross-modal affordance representation through efficient fusion and multi-scale geometric feature propagation. This approach facilitates the inference of the full scope of affordance areas, accommodating regions of varying sizes (See Fig. 1(b)&(c)). Additionally, we adopt a simple cascaded scheme for the grounding and classification tasks, effectively coupling them and alleviating inconsistencies between their predictions.

In detail, given a single image depicting a person interacting with an object and the corresponding 3D point cloud, we first employ an image encoder to extract context-aware affordance features from the 2D image. Recognizing that scene context plays a varying role in affordance prediction, we design a novel gating network that selectively integrates scene information. Concurrently, we utilize a point cloud encoder to extract multi-scale features from the 3D point cloud. We then propose a simple yet efficient cross-modal fusion module, consisting of two multi-head cross-attention mechanisms, to integrate features from both modalities. To better cover the full potential affordance area beyond the incomplete affordance region reflected in the image (See Fig. 1.(b)), we exploit the geometric information of the point cloud to propagate regional features across multiple scales, ensuring that geometrically similar regions share similar representations. Subsequently, we leverage a multi-scale selector to fuse these multi-scale features. Finally, we predict the grounding probabilistic mask and then fuse the global and masked local features to predict the affordance class.

We conduct comprehensive experiments and both the statistical and visual results show that the effectiveness of our method, and validate the effectiveness of geometric feature propagation and multi-scale feature extraction. In summary, our contributions are as follows:

1. We propose a novel cross-modal multiscale affordance representation that can better handle large variations in affordance regions and improve the coverage of affordance grounding via efficient fusion and propagation.
2. We employ a simple yet effective cascaded strategy for coupling the affordance grounding and classification tasks, which mitigates the inconsistencies between their

predictions.

3. We comprehensively evaluate both grounding and classification performance on the standard benchmark. Extensive numerical and visual results demonstrate the effectiveness of our method.

2. Related Work

2.1. Affordance learning

Existing works on affordance learning focuses on human-made objects, as these objects are designed to fulfill specific functional or interactive needs [11, 26, 31, 42]. Early research originated in the image domain, with the primary task being to recognize interactive objects in images and classify their affordance types [5, 6, 28]. However, they are often limited to the object level, lacking fine-grained affordance understanding.

With the introduction of embodied AI, the fine-grained manipulation and labeling of 3D objects has become an area of growing interest [8, 32, 44]. 3D AffordanceNet [10] introduced the first fine-grained labeled dataset for 3D objects, where each point in the point cloud is annotated with interaction probabilities. Inspired by this dataset, a series of researches have been proposed. For instance, Jact et al. [27], combined natural language processing (NLP) with affordance learning, demonstrating that 3D information is more suitable for affordance learning than 2D data. Additionally, PartAfford [50] segments 3D point clouds into affordance-specific components.

However, existing approaches often overlook a deeper understanding of the specific operations associated with affordances, typically treating affordance as a mere label. For instance, PartAfford can segment a chair into components labeled as "sit", but it does not provide an understanding of the specific actions that correspond to the "sit" affordance. Humans learn affordances by observing interactions, whereas 3D point clouds alone fail to capture interaction dynamics.

2.2. Image-Point Cloud Cross-Modal Learning

Cross-modal learning between image and point cloud data has been widely applied in various computer vision tasks, including point cloud registration [18, 20, 40] and object recognition [4, 24, 37]. Images provide rich semantic information such as object categories, textures, and colors, while point clouds capture precise 3D geometric structures of objects. Fusing these modalities enhances scene reconstruction [15] and improves object localization [2, 46].

Despite these advancements, leveraging semantic information from images to enhance the understanding of interactions in point clouds remains a critical challenge. Several attempts have been made to address this issue [16, 35, 48]. Existing approaches typically rely on datasets like 3D Af-

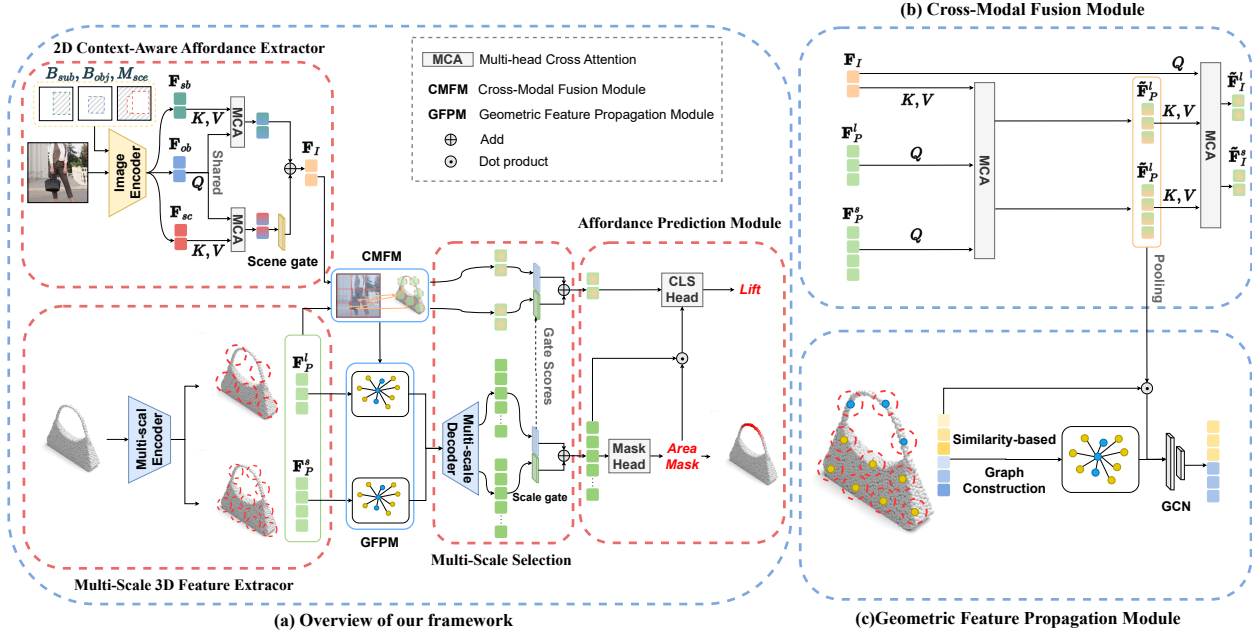


Figure 2. Overview of our framework. It identifies the affordance region and category in four steps: 1) Extract 2D context-aware affordance feature \mathbf{F}_I and multi-scale 3D geometric features \mathbf{F}_P^l and \mathbf{F}_P^s (Sec. 3.2); 2) Fuse the two modalities, obtain multiscale features $\tilde{\mathbf{F}}_P^l$, $\tilde{\mathbf{F}}_P^s$, $\tilde{\mathbf{F}}_I^l$ and $\tilde{\mathbf{F}}_I^s$ (Sec. 3.3); 3) Propagate the regional features at each scale and conduct scale selection to generate final representations \mathbf{R}_P and \mathbf{F}_I (Sec. 3.4); 4) Predict the probabilistic mask $\hat{\phi}$ and affordance category \hat{y} (Sec. 3.5).

fordanceNet [10] to pair images with point clouds for identifying interactive regions of objects [12]. For instance, Luo et al. [25] capture affordance knowledge from exocentric human-object interactions and utilize a cross-view knowledge transfer framework for grounding. Additionally, LEMON [54] exploits the correlation between interaction counterparts to jointly anticipate human contact, object affordance, and human-object spatial relations in 3D space. Although these studies have advanced geometric understanding and the detection of interactive regions, they primarily focus on identifying and localizing these areas, often neglecting a deeper functional understanding of their roles.

3. Method

3.1. Overview

Our task is to ground the affordance depicted in an image onto a point cloud representation of the same object category and predict the affordance class. Formally, the input to our method consists of a 3D point cloud $P \in \mathbb{R}^{N \times 3}$ of the object, where N is the number of points, an RGB image $I \in \mathbb{R}^{3 \times H \times W}$ with height H and width W which reflects an affordance category and a pair of bounding boxes $\mathcal{B} = \{B_{\text{sub}}, B_{\text{obj}}\}$ for the affordance-related subject and object entities in the image I , respectively. The scene context outside these bounding boxes is denoted by a scene mask M_{sce} . Our goal is to predict the affordance category y and

generate a point-wise probabilistic mask $\phi \in [0, 1]^N$, where the probability value at each point represents the likelihood of that point being associated with the affordance.

To address this task, we propose a multiscale cross-modal fusion framework that aims to generate better coverage for the affordance grounding and consistent prediction on the affordance category. To achieve this, our framework learns an effective affordance-aware 3D representation and a stage-wise inference strategy that exploits the dependency of the grounding and classification subtasks. Specifically, we design an end-to-end network architecture consisting of four main modules, as summarized in Fig. 2: 1) *Multi-modal Feature Module*, which extracts context-aware affordance cue from the image and multi-scale geometric features from the point cloud (Sec. 3.2); 2) *Cross-modal Fusion Module*, which fuses those two modalities to obtain multi-scale affordance-aware 3D representations at the global and local region levels (Sec. 3.3); 3) *Propagation and Selection Module*, which then propagates the local features at each scale via a graph neural network and selects a relevant scale to generate final global and local representations (Sec. 3.4); 4) *Affordance Prediction Module*, which first predicts the grounding probabilistic mask and then fuses the global contextual feature and masked local feature to predict the affordance class (Sec. 3.5). Below, we will introduce the design of each module and the model training (Sec. 3.6) in detail. Additionally, we provide further details on model implementation and training in Ap-

pendix Sec. A.2 and Sec. A.4.

3.2. Multi-modal Feature Module

3.2.1. 2D Context-Aware Affordance Feature

Given the input image I and the bounding boxes $\mathcal{B} = \{B_{\text{sub}}, B_{\text{obj}}\}$, we first extract an affordance feature encoding the functionality of the target object (indicated by B_{obj}) and its image context. To this end, we first use a vision backbone network to compute an image embedding, followed by ROI-align [14] to generate object entity feature map \mathbf{F}_{ob} , subject entity feature map \mathbf{F}_{sb} , and scene context feature map \mathbf{F}_{sc} . We then introduce an adaptive fusion method to integrate those features into a context-aware affordance representation. Specifically, we adopt a cross-attention operator to fuse the object entity with the subject entity and the scene context as follows [53],

$$\begin{aligned}\mathbf{F}_e &= \text{MHA}(\mathbf{W}_q \mathbf{F}_{ob}, \mathbf{W}_k \mathbf{F}_{sb}, \mathbf{W}_v \mathbf{F}_{sb}), \\ \mathbf{F}_s &= \text{MHA}(\mathbf{W}_q \mathbf{F}_{ob}, \mathbf{W}_k \mathbf{F}_{sc}, \mathbf{W}_v \mathbf{F}_{sc}),\end{aligned}\quad (1)$$

where \mathbf{F}_e and \mathbf{F}_s indicate fused entity and scene features, respectively, $\text{MHA}(Q, K, V)$ represents the standard attention operator with input query Q , key K and value V , and $\mathbf{W}_q, \mathbf{W}_k$ and \mathbf{W}_v are weight matrices.

We observe that the scene context plays a varying role in affordance prediction and may introduce distraction in certain cases. Therefore, we design a gate operator to selectively integrate scene context into the fused entity features, which generates the final affordance feature \mathbf{F}_I . Formally,

$$\mathbf{F}_I = \text{LP}(\mathbf{F}_e + \text{Sigmoid}(\text{LN}(\mathbf{F}_s)) \odot \mathbf{F}_s), \quad (2)$$

where $\text{Sigmoid}(\cdot)$ denotes the sigmoid activation function, $\text{LN}(\cdot)$ is a linear layer, and \odot represents element-wise multiplication. Here $\text{LP}(\cdot)$ is a linear layer with ReLU activation for the feature fusion.

3.2.2. Multi-Scale 3D Geometric Feature

Leveraging multi-scale features is essential for affordance learning. Consider the example of a bag, which exhibits distinct affordances such as lifting and containing. The spatial extent of the affordance associated with lifting is notably smaller compared to that of containing.

In light of this, we utilize a point cloud backbone network to extract region features at two different scales. Specifically, we first form two types of regions by a 3D backbone network and downsampling operations, and then perform feature pooling in each region, which outputs $\mathbf{F}_P^l \in \mathbb{R}^{C \times N_P^l}$ and $\mathbf{F}_P^s \in \mathbb{R}^{C \times N_P^s}$, where N_P^l and N_P^s are the number of regions at a large and a small scale, respectively.

Moreover, we construct a similarity graph among regions of each scale based on the point cloud features, and the resulting graph weight matrices, denoted as \mathbf{S}^l and \mathbf{S}^s , are computed as follows:

$$\mathbf{S}_{i,j}^l = \langle (\mathbf{F}_P^l(i), \mathbf{F}_P^l(j)), \quad \mathbf{S}_{i,j}^s = \langle (\mathbf{F}_P^s(i), \mathbf{F}_P^s(j)), \quad (3)$$

where $\langle \cdot, \cdot \rangle$ denotes the inner product, and $\mathbf{F}_P^{l/s}(i)$ indicate the i -th column of $\mathbf{F}_P^{l/s}$.

3.3. Cross-modal Fusion Module

One of the key challenges in affordance grounding is to effectively align the image-based affordance cue to the point cloud representation of target objects. To tackle this, we adopt a simple yet efficient fusion mechanism to integrate features from two modalities. Specifically, we use the multi-head cross-attention to capture various aspects of semantic and geometric information contained in the image and point cloud [33]. Given the context-aware affordance feature \mathbf{F}_I , we first enhance the multi-scale geometric features of point cloud \mathbf{F}_P^l and \mathbf{F}_P^s using the affordance cues as follows:

$$\begin{aligned}\tilde{\mathbf{F}}_P^l &= \text{MHA}(\mathbf{W}_q^l \mathbf{F}_P^l, \mathbf{W}_k^l \mathbf{F}_I, \mathbf{W}_v^l \mathbf{F}_I), \\ \tilde{\mathbf{F}}_P^s &= \text{MHA}(\mathbf{W}_q^s \mathbf{F}_P^s, \mathbf{W}_k^s \mathbf{F}_I, \mathbf{W}_v^s \mathbf{F}_I),\end{aligned}\quad (4)$$

where MHA is the multi-head attention operator, and $\mathbf{W}_{q,k,v}^{l/s}$ are the weight matrices for its query, key and value.

After obtaining the local region representations $\tilde{\mathbf{F}}_P^l$ and $\tilde{\mathbf{F}}_P^s$, we further compute a global affordance representation at each scale by fusing the 3D features into \mathbf{F}_I through a similar cross-attention process, which are denoted as $\tilde{\mathbf{F}}_I^l$ and $\tilde{\mathbf{F}}_I^s$.

3.4. Propagation and Selection Module

The affordance regions within an image often represent only a fraction of the object's full potential affordance area. For instance, the "open" affordance associated with a microwave handle typically exhibits only limited interaction points within the image context, as users generally engage with a specific portion of it. To extrapolate the complete affordance regions within the point cloud, we leverage geometric similarities across various regions of the object to encourage similar regions sharing similar affordance representations, thereby facilitating more accurate grounding.

Formally, we introduce two-layer GCN networks to refine the multiscale regional features $\tilde{\mathbf{F}}_P^l$ and $\tilde{\mathbf{F}}_P^s$. Specifically, at each scale, we take the similarity graph \mathbf{S}^l (or \mathbf{S}^s) and the corresponding features $\tilde{\mathbf{F}}_P^l$ (or $\tilde{\mathbf{F}}_P^s$) as input and iteratively update the features based on message propagation:

$$\mathbf{R}^{(t+1)} = \text{Sigmoid}\left(\tilde{\mathbf{A}} \mathbf{R}^{(t)} \mathbf{W}^{(t)}\right), \quad t = 0, 1, 2, \quad (5)$$

where $\tilde{\mathbf{A}} = \mathbf{D}^{-\frac{1}{2}} \mathbf{A} \mathbf{D}^{-\frac{1}{2}}$ is the normalized adjacency matrix and \mathbf{A} is \mathbf{S}_P^l or \mathbf{S}_P^s , $\mathbf{R}^{(t)}$ is the updated regional feature and $\mathbf{W}^{(t)}$ is the learnable weight matrix at layer t . The initial regional feature $\mathbf{R}^{(0)} = \tilde{\mathbf{F}}_P^{l/s} \odot \Gamma(\mathbf{F}_P^{l/s})$, where $\Gamma(\cdot)$ is the pooling and expansion process for feature reweighting. We take the GCN outputs, denoted as $\hat{\mathbf{R}}_P^{l/s}$, as the refined regional affordance features. Subsequently, we select

a suitable scale in a soft-weighting manner via a gate fusion network as below

$$\tilde{\mathbf{R}}_P = \alpha \mathbf{U}(\tilde{\mathbf{R}}_P^l) + (1 - \alpha) \mathbf{U}(\tilde{\mathbf{R}}_P^s), \quad (6)$$

where $\mathbf{U}(\cdot)$ is the up-sample operation, $\alpha = \frac{\alpha_1}{\alpha_1 + \alpha_2}$, α_1 and α_2 is a gate network score using $\tilde{\mathbf{R}}_P^l$ and $\tilde{\mathbf{R}}_P^s$ as inputs. Similarly, we use the same scores to compute the global affordance features as

$$\tilde{\mathbf{F}}_I = \alpha \tilde{\mathbf{F}}_I^l + (1 - \alpha) \tilde{\mathbf{F}}_I^s. \quad (7)$$

3.5. Affordance Prediction Module

Finally, we use the multiscale affordance features to decode a probabilistic mask via a mask head and its category via a classifier head. As the affordance area is strongly correlated to its category, we adopt a two-stage strategy to generate the final prediction. Specifically, we first predict the grounding based on the local regional features as follows,

$$\hat{\phi} = f_\phi(\tilde{\mathbf{R}}_P). \quad (8)$$

where f_ϕ is an MLP taking each local region's feature as input and predicts affordance confidence for that region.

Given the grounding output, we then combine the global context-aware affordance feature $\hat{\mathbf{F}}_I$ with the local affordance features to predict the final affordance class, which is formulated as:

$$\hat{y} = f_y([P(\tilde{\mathbf{F}}_I), P(\hat{\phi} \cdot \tilde{\mathbf{R}}_P)]), \quad (9)$$

where $P(\cdot)$ denotes the average pooling operation and f_y is an MLP classifier.

3.6. Loss Function

While our method employs a sequential prediction strategy, all four main modules in the proposed network are differentiable and hence allow us to train the full model in an end-to-end manner. Our loss function is a combination of grounding loss and classification loss:

$$\mathcal{L} = \mathcal{L}_g + \lambda_c \mathcal{L}_c, \quad (10)$$

where \mathcal{L}_g is the grounding loss that measures the discrepancy between the ground truth ϕ and the predicted grounding result $\hat{\phi}$, computed using a focal loss [41] combined with a Dice loss [29]. The term \mathcal{L}_c denotes the cross-entropy loss for classification and λ_c is a hyperparameter that balances the two terms.

4. Experiment

4.1. Experimental Setting

4.1.1. Dataset and baselines

Given that few studies simultaneously address both affordance grounding and classification, public datasets on this

topic are limited. In our paper, we utilize the PIAD dataset collected in [53] for comparison. This dataset contains 7,012 point cloud instances and 5,162 images across 23 object categories and 17 affordance classes. Each point cloud in the image-point cloud pairs consists of 2,048 points. Notably, compared to existing affordance datasets, PIAD offers a similar breadth of affordance categories, object classes, and instances while standing out as the dataset with the largest number of images, as detailed in Table 3. We adopt two experimental settings: seen and unseen. In the seen setting, the training and test sets share similar class categories, while in the unseen setting, some object classes in the test set may not appear in the training set.

We compare our method with XMF [1], Laso [19], and IAG [53]. As a baseline, we extract features directly and fuse them using multi-head attention, then concatenate the multi-modal features to serve as input to two MLP networks for grounding and classification results. To ensure fairness, all compared methods use the same image backbone, Swin [22], and the point cloud backbone, PointNet++ [36]. Details of these baselines are provided in the Appendix Sec A.1. Additionally, considering that IAG originally utilizes ResNet to extract image features, we also compare our method with it via ResNet in the Appendix Sec B.1.

4.1.2. Evaluation metrics

Most methods for locating affordance areas utilize four metrics for comparison [10, 30, 57], specifically AUC, aIOU, SIM, and MAE. For affordance classification, we report the accuracy (ACC) results. Except for MAE, higher values for all other metrics indicate better performance. Additionally, detailed calculations of the evaluation metrics are provided in Appendix Sec. A.3.

4.2. Experimental results

The experimental results of our method and those of the competitors are reported in Table 1. The table demonstrates that our method outperforms all compared methods across all metrics. For instance, it surpasses the second-best algorithm by 1.44%, 13.02%, 7.09%, 11.96%, and 7.98% on the five metrics in the Seen setting, respectively. Significant improvements are also observed in the Unseen setting, which verifies the effectiveness of our proposed method.

Additionally, both IAG and our method integrate affordance classification and grounding simultaneously, which may explain their superior performance and inspire future research. However, IAG performs worse in affordance classification. We attribute this to its failure to effectively couple affordance classification with affordance grounding. Furthermore, while Laso originally utilized text information to guide grounding, we replace its text backbone with an image backbone to address the image-guided 3D affordance grounding problem, yielding acceptable results.

Table 1. The experimental results of our proposed method and the competitors on PIAD. The best results are marked in bold. Seen and Unseen are two partitions of the dataset. AUC, aIOU, and ACC are shown in percentage.

Method	Seen					Unseen				
	AUC \uparrow	aIOU \uparrow	SIM \uparrow	MAE \downarrow	ACC \uparrow	AUC \uparrow	aIOU \uparrow	SIM \uparrow	MAE \downarrow	ACC \uparrow
Baseline	82.92	17.45	0.522	0.101	84.19	66.09	6.76	0.312	0.138	29.65
XMF	80.39	14.42	0.497	0.114	75.40	67.68	4.90	0.303	0.128	20.14
Laso	84.26	19.83	0.547	0.093	73.42	70.62	6.00	0.346	0.126	38.33
IAG	85.96	20.13	0.564	0.092	83.50	72.20	7.39	0.349	0.125	42.36
Ours	87.20	22.75	0.604	0.081	90.91	74.40	8.50	0.363	0.117	45.14

Table 2. The ablation study to investigate the effectiveness of main modules of our method. The best results are marked in bold.

Variants	Seen					Unseen				
	AUC \uparrow	aIOU \uparrow	SIM \uparrow	MAE \downarrow	ACC \uparrow	AUC \uparrow	aIOU \uparrow	SIM \uparrow	MAE \downarrow	ACC \uparrow
Blind	82.92	17.45	0.522	0.101	84.19	66.09	6.76	0.312	0.138	29.65
w/o MSI	85.96	20.39	0.579	0.087	88.93	70.98	7.13	0.359	0.130	34.40
w/o GFPM	85.83	19.93	0.581	0.092	90.32	70.69	6.79	0.348	0.139	38.43
w/o CGC	86.49	22.06	0.593	0.084	90.02	70.61	6.25	0.337	0.148	38.33
w/o SG	86.30	21.58	0.599	0.090	89.92	71.42	6.54	0.355	0.119	41.74
Ours	87.20	22.75	0.604	0.081	90.91	74.40	8.50	0.363	0.117	45.14

Table 3. Comparison of different affordance datasets in terms of object class, affordance class, point cloud count, text annotations, and image samples.

Method	Object CLS	Affordance CLS	Instance	Text	Image
AdaAfford [47]	15	2	972	-	-
Where2Explore [32]	14	2	942	-	-
LASO [19]	23	18	8434	870	-
Lemon [54]	21	17	5143	-	5001
Ours	23	17	7012	-	5162

Therefore, in the future, we could propose a method capable of handling both text-guided and image-guided 3D affordance tasks. Furthermore, we compare model sizes to demonstrate the scalability of our approach. The results are provided in Appendix Sec. B.2. Similarly, further details on hyperparameter analysis experiments are provided in Appendix Sec. B.3.

4.3. Ablation study

To verify the effectiveness of different modules in our model, we conduct an ablation study by removing one module at a time. The main contributions of our model can be summarized in four parts: multi-scale information (MSI), geometric feature propagation module (GFPM), coupling grounding and classification (CGC), and scene gate (SG).

For MSI, we extract region features at a fixed scale and remove the multi-scale fusion module to assess its effectiveness. We perform similar operations to evaluate the impact of GFPM and SG. For CGC, we couple 3D affordance grounding and affordance classification using a grounding-

classification pipeline, and we examine the effects of removing this module by simultaneously outputting the results. The term 'Blind' refers to the results obtained by removing all key contributions.

The results are documented in Table 2. From the table, we observe that performance declines when any of the main contributions are removed from our model, particularly for MSI and GFPM.

Additionally, to further illustrate the effectiveness of these components, we present visualizations of ablation study in Section 4.4.2 and Fig. 4 below. These visual results provide an intuitive understanding of how each module impacts our tasks.

4.4. Visualization

In previous sections, we demonstrated the superiority of our model through statistical analysis. In this section, we provide visualization results to further illustrate the effectiveness of our method. Specifically, we compare our model with competing approaches and present visualization of ablation study to validate key components. Additionally, we analyze the effect of varying object instances for a given image and different affordance depictions for a given object, with detailed results provided in Appendix Sec B.4.2 and Sec B.4.3 for completeness.

4.4.1. Comparison results

We present the visualization results of our method and the competing approaches in Fig. 3. The figure clearly illustrates that our proposed method delivers superior per-

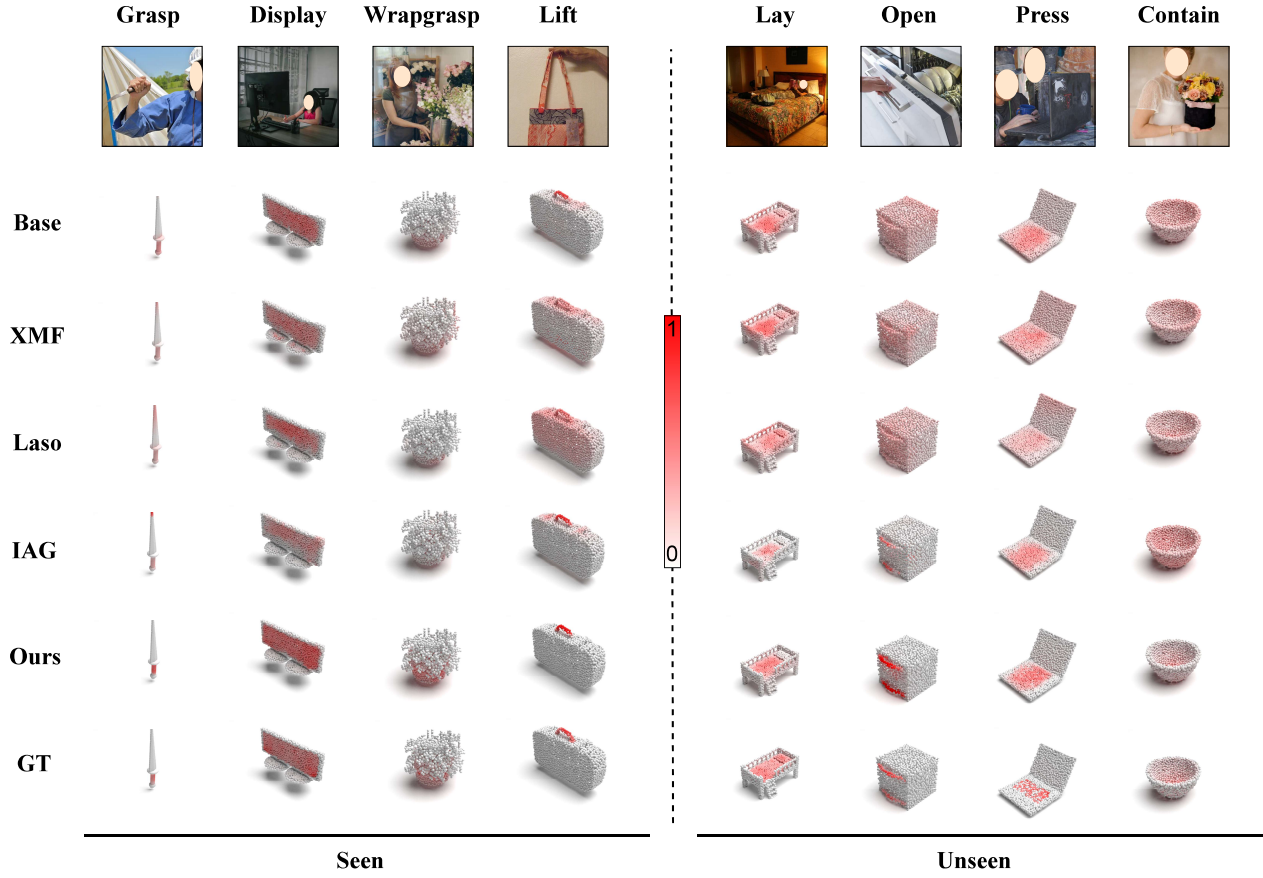


Figure 3. The visualization results. The first row displays the interactive images that reflect object affordances. The last row shows the ground truth of the affordance regions in the 3D point cloud. The left four columns correspond to the Seen setting, while the right four columns represent the Unseen setting.

formance in terms of visualization quality. Moreover, the experimental results highlight the importance of coupling affordance grounding with affordance classification, region propagation, and multi-scale information. 1) In the Seen setting, a knife has three affordances: cut, grasp, and stab. When reasoning with images depicting grasping, our competitors mistakenly identify both the grasping and stabbing regions simultaneously, leading to confusion. This highlights their failure to effectively couple affordance areas with their corresponding functionalities. In contrast, our approach successfully couples these elements, addressing this issue. 2) For the lay affordance of a bed, existing methods tend to predict incomplete areas. Our geometric feature propagation technique effectively addresses this issue, enabling the prediction of the complete affordance area. 3) Regarding the lifting affordance of a bag, which corresponds to regions occupying a relatively small part of the object, using larger-scale segmentation unavoidably affects surrounding areas. Our multi-scale selection method effec-

tively overcomes this challenge, resulting in a more accurate prediction of the affordance area. Additional extensive comparison results are provided in Appendix Sec. B.4.1.

4.4.2. Visualization of Ablation Study

To further illustrate the effectiveness of GFPM, MSI and CGC in our method, we visualize ablation results in Fig. 4, showing that: 1) GFPM (Fig. 4(a)): Without GFPM, grounding predictions fail to cover the full potential affordance area, indicating the importance of geometric feature propagation; 2) MSI (Fig. 4(b)): Removing multi-scale information impairs the model’s precision in grounding fine-grained interaction regions; 3) CGC (Fig. 4(c)): Without CGC, the model confuses affordance areas and their functionalities, highlighting the necessity of coupling grounding with classification.

These visualizations validate the significant contribution of each component to accurate image-guided 3D affordance grounding and classification.

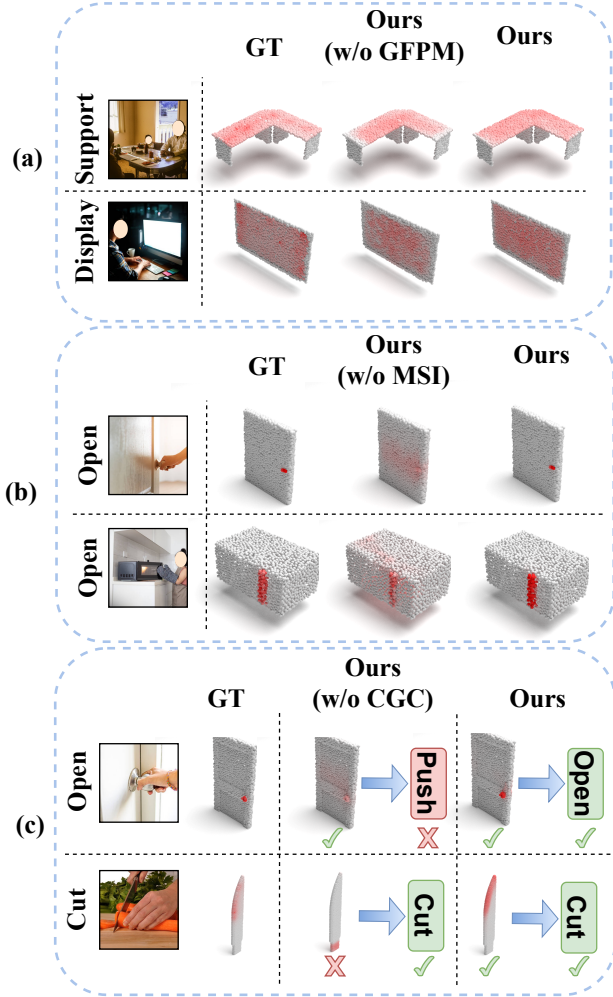


Figure 4. Visualization of ablation studies: (a) Without GFPM, predictions fail to cover the full affordance area. (b) Removing MSI reduces precision for fine-grained regions. (c) Without CGC, grounding areas are confused with incorrect functionalities.

4.5. Cross-Dataset Generalization

To further validate the generalization capability of our model, we collected additional point clouds from other datasets and evaluated our approach on these samples. Fig. 5 visualizes our grounding results on point cloud samples from the ShapeNet dataset [3]. As illustrated, our model achieves favorable grounding results, demonstrating strong generalization across datasets. Notably, the sofa category does not appear in PIAD, yet our model achieves strong grounding performance on such objects, further demonstrating its robustness and generalization across datasets.

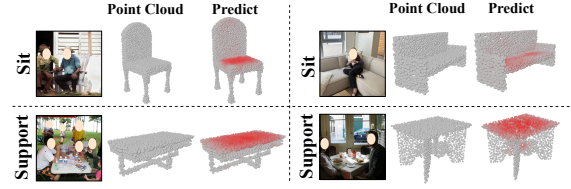


Figure 5. Visualization of cross-dataset generalization results on ShapeNet point clouds

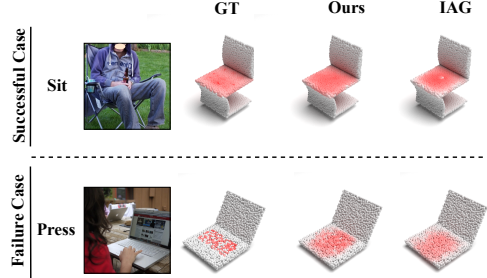


Figure 6. The success and failure cases of our region propagation.

4.6. Limitations

In our method, we leverage the inherent geometric similarity within point clouds to promote consistent grounding results for geometrically similar regions. However, this approach may occasionally result in predicted areas that extend beyond the true potential affordance areas. As shown in Fig. 6, for instance, in the case of the 'press' affordance of a computer keyboard, the predicted area may erroneously extend to regions outside the keyboard. While the geometric feature propagation technique has generally been effective in most experiments, this issue could be due to the poor quality of the point cloud data for the keyboard, making it difficult to accurately distinguish the keyboard from its surrounding areas. To address this, we can collect higher-quality point cloud data for further verification.

5. Conclusion

In this work, we propose a novel approach that integrates context-aware affordance information from images to enhance functional region learning in 3D point clouds of the same object category. By combining localized functional regions with global context from 2D images, our method improves 3D affordance understanding. To address fixed-scale learning limitations and incomplete affordance area predictions, we introduce multi-scale feature selection and geometric feature propagation. Our approach not only enhances performance but also paves the way for future advancements in affordance grounding across diverse contexts.

References

- [1] Emanuele Aiello, Diego Valsesia, and Enrico Magli. Cross-modal learning for image-guided point cloud shape completion. *Advances in Neural Information Processing Systems*, 35:37349–37362, 2022. [5](#), [1](#)
- [2] Qi Cai, Yingwei Pan, Ting Yao, Chong-Wah Ngo, and Tao Mei. Objectfusion: Multi-modal 3d object detection with object-centric fusion. In *Proceedings of the IEEE/CVF International Conference on Computer Vision*, pages 18067–18076, 2023. [2](#)
- [3] Angel X. Chang, Thomas Funkhouser, Leonidas Guibas, Pat Hanrahan, Qixing Huang, Zimo Li, Silvio Savarese, Manolis Savva, Shuran Song, Hao Su, Jianxiong Xiao, Li Yi, and Fisher Yu. Shapenet: An information-rich 3d model repository, 2015. [8](#)
- [4] Anthony Chen, Kevin Zhang, Renrui Zhang, Zihan Wang, Yuheng Lu, Yandong Guo, and Shanghang Zhang. Pimae: Point cloud and image interactive masked autoencoders for 3d object detection. In *Proceedings of the IEEE/CVF Conference on Computer Vision and Pattern Recognition*, pages 5291–5301, 2023. [2](#)
- [5] Dongpan Chen, Dehui Kong, Jinghua Li, Shaofan Wang, and Baocai Yin. A survey of visual affordance recognition based on deep learning. *IEEE Transactions on Big Data*, 2023. [2](#)
- [6] Ching-Yao Chuang, Jiaman Li, Antonio Torralba, and Sanja Fidler. Learning to act properly: Predicting and explaining affordances from images. In *Proceedings of the IEEE Conference on Computer Vision and Pattern Recognition (CVPR)*, 2018. [2](#)
- [7] Ching-Yao Chuang, Jiaman Li, Antonio Torralba, and Sanja Fidler. Learning to act properly: Predicting and explaining affordances from images. In *Proceedings of the IEEE Conference on Computer Vision and Pattern Recognition*, pages 975–983, 2018. [1](#)
- [8] Alexandros Delitzas, Ayca Takmaz, Federico Tombari, Robert Sumner, Marc Pollefeys, and Francis Engelmann. Scenefun3d: Fine-grained functionality and affordance understanding in 3d scenes. In *Proceedings of the IEEE/CVF Conference on Computer Vision and Pattern Recognition (CVPR)*, pages 14531–14542, 2024. [2](#)
- [9] Jiajun Deng, Zhengyuan Yang, Tianlang Chen, Wengang Zhou, and Houqiang Li. Transvg: End-to-end visual grounding with transformers. In *Proceedings of the IEEE/CVF International Conference on Computer Vision (ICCV)*, pages 1769–1779, 2021. [1](#)
- [10] Shengheng Deng, Xun Xu, Chaozheng Wu, Ke Chen, and Kui Jia. 3d affordancenet: A benchmark for visual object affordance understanding. In *proceedings of the IEEE/CVF conference on computer vision and pattern recognition*, pages 1778–1787, 2021. [2](#), [3](#), [5](#)
- [11] Thanh-Toan Do, Anh Nguyen, and Ian Reid. Affordancenet: An end-to-end deep learning approach for object affordance detection. In *2018 IEEE International Conference on Robotics and Automation (ICRA)*, pages 5882–5889, 2018. [2](#)
- [12] Xianqiang Gao, Pingrui Zhang, Delin Qu, Dong Wang, Zhigang Wang, Yan Ding, Bin Zhao, and Xuelong Li. Learning 2d invariant affordance knowledge for 3d affordance grounding, 2024. [3](#)
- [13] Mohammed Hassanin, Salman Khan, and Murat Tahtali. Visual affordance and function understanding: A survey. *ACM Comput. Surv.*, 54(3), 2021. [1](#)
- [14] Kaiming He, Georgia Gkioxari, Piotr Dollár, and Ross Girshick. Mask r-cnn. In *Proceedings of the IEEE international conference on computer vision*, pages 2961–2969, 2017. [4](#)
- [15] Xiaoshui Huang, Guofeng Mei, and Jian Zhang. Cross-source point cloud registration: Challenges, progress and prospects. *Neurocomputing*, 548:126383, 2023. [2](#)
- [16] Juntao Jian, Xiuping Liu, Manyi Li, Ruizhen Hu, and Jian Liu. Affordpose: A large-scale dataset of hand-object interactions with affordance-driven hand pose. In *Proceedings of the IEEE/CVF International Conference on Computer Vision (ICCV)*, pages 14713–14724, 2023. [2](#)
- [17] Kwang Hyun Ko. Origins of human intelligence: The chain of tool-making and brain evolution. *Anthropological Notebooks*, 22(1), 2016. [1](#)
- [18] Jiaxin Li and Gim Hee Lee. Deepi2p: Image-to-point cloud registration via deep classification. In *Proceedings of the IEEE/CVF Conference on Computer Vision and Pattern Recognition*, pages 15960–15969, 2021. [2](#)
- [19] Yicong Li, Na Zhao, Junbin Xiao, Chun Feng, Xiang Wang, and Tat-seng Chua. Laso: Language-guided affordance segmentation on 3d object. In *Proceedings of the IEEE/CVF Conference on Computer Vision and Pattern Recognition*, pages 14251–14260, 2024. [5](#), [6](#), [1](#)
- [20] Chien-Chou Lin, Yen-Chou Tai, Jhong-Jin Lee, and Yong-Sheng Chen. A novel point cloud registration using 2d image features. *EURASIP Journal on Advances in Signal Processing*, 2017:1–11, 2017. [2](#)
- [21] Shang-Ching Liu, Van Nhiem Tran, Wenkai Chen, Wei-Lun Cheng, Yen-Lin Huang, I-Bin Liao, Yung-Hui Li, and Jianwei Zhang. Pavlm: Advancing point cloud based affordance understanding via vision-language model. *arXiv preprint arXiv:2410.11564*, 2024. [1](#)
- [22] Ze Liu, Yutong Lin, Yue Cao, Han Hu, Yixuan Wei, Zheng Zhang, Stephen Lin, and Baining Guo. Swin transformer: Hierarchical vision transformer using shifted windows. In *Proceedings of the IEEE/CVF international conference on computer vision*, pages 10012–10022, 2021. [5](#)
- [23] Jorge M. Lobo, Alberto Jiménez-Valverde, and Raimundo Real. Auc: a misleading measure of the performance of predictive distribution models. *Global Ecology and Biogeography*, page 145–151, 2008. [2](#)
- [24] Yuheng Lu, Chenfeng Xu, Xiaobao Wei, Xiaodong Xie, Masayoshi Tomizuka, Kurt Keutzer, and Shanghang Zhang. Open-vocabulary point-cloud object detection without 3d annotation. In *Proceedings of the IEEE/CVF Conference on Computer Vision and Pattern Recognition (CVPR)*, pages 1190–1199, 2023. [2](#)
- [25] Hongchen Luo, Wei Zhai, Jing Zhang, Yang Cao, and Dacheng Tao. Learning affordance grounding from exocentric images. In *Proceedings of the IEEE/CVF conference on computer vision and pattern recognition*, pages 2252–2261, 2022. [3](#)

- [26] Timo Lüddecke, Tomas Kulvicius, and Florentin Wörgötter. Context-based affordance segmentation from 2d images for robot actions. *Robotics and Autonomous Systems*, 119:92–107, 2019. 2
- [27] Jack Merullo, Dylan Ebert, Carsten Eickhoff, and Ellie Pavlick. Pretraining on interactions for learning grounded affordance representations. *arXiv preprint arXiv:2207.02272*, 2022. 2
- [28] Jinpeng Mi, Hongzhuo Liang, Nikolaos Katsakis, Song Tang, Qingdu Li, Changshui Zhang, and Jianwei Zhang. Intention-related natural language grounding via object affordance detection and intention semantic extraction. *Frontiers in Neurobotics*, 14:26, 2020. 2
- [29] Fausto Milletari, Nassir Navab, and Seyed-Ahmad Ahmadi. V-net: Fully convolutional neural networks for volumetric medical image segmentation. In *2016 fourth international conference on 3D vision (3DV)*, pages 565–571. Ieee, 2016. 5
- [30] Tushar Nagarajan, Christoph Feichtenhofer, and Kristen Grauman. Grounded human-object interaction hotspots from video. In *Proceedings of the IEEE/CVF International Conference on Computer Vision*, pages 8688–8697, 2019. 5
- [31] Anh Nguyen, Dimitrios Kanoulas, Darwin G. Caldwell, and Nikos G. Tsagarakis. Detecting object affordances with convolutional neural networks. In *2016 IEEE/RSJ International Conference on Intelligent Robots and Systems (IROS)*, pages 2765–2770, 2016. 2
- [32] Chuanruo Ning, Ruihai Wu, Haoran Lu, Kaichun Mo, and Hao Dong. Where2explore: Few-shot affordance learning for unseen novel categories of articulated objects. In *Advances in Neural Information Processing Systems*, pages 4585–4596. Curran Associates, Inc., 2023. 2, 6
- [33] Geondo Park, Chihye Han, Wonjun Yoon, and Daeshik Kim. Mhsan: multi-head self-attention network for visual semantic embedding. In *Proceedings of the IEEE/CVF winter conference on applications of computer vision*, pages 1518–1526, 2020. 4
- [34] Corina Pelau, Dan-Cristian Dabija, and Irina Ene. What makes an ai device human-like? the role of interaction quality, empathy and perceived psychological anthropomorphic characteristics in the acceptance of artificial intelligence in the service industry. *Computers in Human Behavior*, 122:106855, 2021. 1
- [35] Lasitha Piyathilaka, Sarath Kodagoda, Karthick Thiyagarajan, Massimo Piccardi, D. M. G. Preethichandra, and Umer Izhar. Learning spatial affordances from 3d point clouds for mapping unseen human actions in indoor environments. *IEEE Access*, 12:868–877, 2024. 2
- [36] Charles Ruizhongtai Qi, Li Yi, Hao Su, and Leonidas J Guibas. Pointnet++: Deep hierarchical feature learning on point sets in a metric space. *Advances in neural information processing systems*, 30, 2017. 5
- [37] Charles R. Qi, Xinlei Chen, Or Litany, and Leonidas J. Guibas. Invotenet: Boosting 3d object detection in point clouds with image votes. In *Proceedings of the IEEE/CVF Conference on Computer Vision and Pattern Recognition (CVPR)*, 2020. 2
- [38] Shengyi Qian, Weifeng Chen, Min Bai, Xiong Zhou, Zhuowen Tu, and Li Erran Li. Affordancellm: Grounding affordance from vision language models. In *Proceedings of the IEEE/CVF Conference on Computer Vision and Pattern Recognition*, pages 7587–7597, 2024. 1
- [39] Md Atiqur Rahman and Yang Wang. *Optimizing Intersection-Over-Union in Deep Neural Networks for Image Segmentation*, page 234–244. 2016. 2
- [40] Siyu Ren, Yiming Zeng, Junhui Hou, and Xiaodong Chen. Corri2p: Deep image-to-point cloud registration via dense correspondence. *IEEE Transactions on Circuits and Systems for Video Technology*, 33(3):1198–1208, 2022. 2
- [41] T-YLPG Ross and GKHP Dollár. Focal loss for dense object detection. In *proceedings of the IEEE conference on computer vision and pattern recognition*, pages 2980–2988, 2017. 5
- [42] Anirban Roy and Sinisa Todorovic. A multi-scale cnn for affordance segmentation in rgb images. In *Computer Vision—ECCV 2016: 14th European Conference, Amsterdam, The Netherlands, October 11–14, 2016, Proceedings, Part IV 14*, pages 186–201. Springer, 2016. 2
- [43] Michael J. Swain and Dana H. Ballard. Color indexing. *International Journal of Computer Vision*, page 11–32, 1991. 2
- [44] Ramesh Ashok Tabib, Dikshit Hegde, and Uma Mudenagudi. Lgafford-net: A local geometry aware affordance detection network for 3d point clouds. In *Proceedings of the IEEE/CVF Conference on Computer Vision and Pattern Recognition*, pages 5261–5270, 2024. 2
- [45] Nicholas Toth and Kathy Schick. The oldowan: the tool making of early hominins and chimpanzees compared. *Annual Review of Anthropology*, 38(1):289–305, 2009. 1
- [46] Shuhua Wang, Ke Lu, Jian Xue, and Yang Zhao. Da-net: Density-aware 3d object detection network for point clouds. *IEEE Transactions on Multimedia*, 2023. 2
- [47] Yian Wang, Ruihai Wu, Kaichun Mo, Jiaqi Ke, Qingnan Fan, Leonidas J Guibas, and Hao Dong. Adaafford: Learning to adapt manipulation affordance for 3d articulated objects via few-shot interactions. In *European conference on computer vision*, pages 90–107. Springer, 2022. 6
- [48] Zhongli Wang and Guohui Tian. Object pose estimation from rgb-d images with affordance-instance segmentation constraint for semantic robot manipulation. *IEEE Robotics and Automation Letters*, 9(1):595–602, 2024. 2
- [49] CJ Willmott and K Matsuura. Advantages of the mean absolute error (mae) over the root mean square error (rmse) in assessing average model performance. *Climate Research*, page 79–82, 2005. 2
- [50] Chao Xu, Yixin Chen, He Wang, Song-Chun Zhu, Yixin Zhu, and Siyuan Huang. Partafford: Part-level affordance discovery from 3d objects. *arXiv preprint arXiv:2202.13519*, 2022. 2
- [51] Xiaoxu Xu, Yitian Yuan, Qiudan Zhang, Wenhui Wu, Zequn Jie, Lin Ma, and Xu Wang. Weakly-supervised 3d visual grounding based on visual linguistic alignment, 2024. 1
- [52] Yongjun Xu, Xin Liu, Xin Cao, Changping Huang, Enke Liu, Sen Qian, Xingchen Liu, Yanjun Wu, Fengliang Dong,

Cheng-Wei Qiu, Junjun Qiu, Keqin Hua, Wentao Su, Jian Wu, Huiyu Xu, Yong Han, Chenguang Fu, Zhigang Yin, Miao Liu, Ronald Roepman, Sabine Dietmann, Marko Virta, Fredrick Kengara, Ze Zhang, Lifu Zhang, Taolan Zhao, Ji Dai, Jialiang Yang, Liang Lan, Ming Luo, Zhaofeng Liu, Tao An, Bin Zhang, Xiao He, Shan Cong, Xiaohong Liu, Wei Zhang, James P. Lewis, James M. Tiedje, Qi Wang, Zhulin An, Fei Wang, Libo Zhang, Tao Huang, Chuan Lu, Zhipeng Cai, Fang Wang, and Jiabao Zhang. Artificial intelligence: A powerful paradigm for scientific research. *The Innovation*, 2(4):100179, 2021. [1](#)

- [53] Yuhang Yang, Wei Zhai, Hongchen Luo, Yang Cao, Jiebo Luo, and Zheng-Jun Zha. Grounding 3d object affordance from 2d interactions in images. In *2023 IEEE/CVF International Conference on Computer Vision (ICCV)*, pages 10871–10881, 2023. [1](#), [4](#), [5](#)
- [54] Yuhang Yang, Wei Zhai, Hongchen Luo, Yang Cao, and Zheng-Jun Zha. Lemon: Learning 3d human-object interaction relation from 2d images. In *Proceedings of the IEEE/CVF Conference on Computer Vision and Pattern Recognition*, pages 16284–16295, 2024. [3](#), [6](#)
- [55] Zhengyuan Yang, Songyang Zhang, Liwei Wang, and Jiebo Luo. Sat: 2d semantics assisted training for 3d visual grounding. In *Proceedings of the IEEE/CVF International Conference on Computer Vision (ICCV)*, pages 1856–1866, 2021. [1](#)
- [56] Zhibin Yu, Sangwook Kim, Rammohan Mallipeddi, and Minhoo Lee. Human intention understanding based on object affordance and action classification. In *2015 International Joint Conference on Neural Networks (IJCNN)*, pages 1–6, 2015. [1](#)
- [57] Wei Zhai, Hongchen Luo, Jing Zhang, Yang Cao, and Dacheng Tao. One-shot object affordance detection in the wild. *International Journal of Computer Vision*, 130(10): 2472–2500, 2022. [1](#), [5](#)
- [58] Yang Zhan, Yuan Yuan, and Zhitong Xiong. Mono3dvg: 3d visual grounding in monocular images. *Proceedings of the AAAI Conference on Artificial Intelligence*, 38(7):6988–6996, 2024. [1](#)
- [59] Caiming Zhang and Yang Lu. Study on artificial intelligence: The state of the art and future prospects. *Journal of Industrial Information Integration*, 23:100224, 2021. [1](#)
- [60] Yiming Zhang, ZeMing Gong, and Angel X. Chang. Multi3drefer: Grounding text description to multiple 3d objects. In *Proceedings of the IEEE/CVF International Conference on Computer Vision (ICCV)*, pages 15225–15236, 2023.

Object Affordance Recognition and Grounding via Multi-scale Cross-modal Representation Learning

Supplementary Material

A. Implementation Details

A.1. Baselines

We selected two 3D Affordance Grounding works, including IAG[53] and Laso[19], for comparison. IAG and Laso utilize 2D image and textual information respectively to guide 3D affordance grounding. The key difference is that IAG performs both 3D Affordance Grounding and Affordance Classification, while Laso only performs 3D Affordance Grounding. Additionally, we chose a related work, XMF[1], for comparison. Furthermore, we designed a baseline model without any innovative modules. All comparison methods share the same backbone network as our method. We retained the cross-modal fusion strategies of these methods but adapted their output heads to perform both 3D Affordance Grounding and Affordance Classification tasks. The specific designs are as follows:

- **Baseline:** In the baseline design, we use the same method as our framework to extract context-aware affordance information from the image. For point cloud feature extraction, we adopt the standard PointNet++ method. Then, the features of the image and point cloud are fused using a cross-attention mechanism, and the fused representation is used as input for two output modules: 3D Affordance Grounding and Affordance Classification.
- **IAG[53]:** We replace IAG’s image backbone with the same backbone as our method while keeping the rest of IAG’s original design unchanged.
- **Laso[19]:** We replace Laso’s textual input with image input and adopt the same backbone as our method. Meanwhile, we retain Laso’s original design for cross-modal learning mechanisms and cross-modal fusion. To meet the new task requirements, we add an Affordance Classification output module to Laso’s original output modules.
- **XMF[1]:** XMF is used for fusing images and point clouds to complete the point cloud completion task. We replace XMF’s image backbone with the same backbone as our method while retaining XMF’s cross-modal learning design. To meet the new task requirements, we replace XMF’s original output modules with the 3D Affordance Grounding and Affordance Classification output modules.

A.2. Method Details

We use a pretrained Swin model to extract image features. Since the input images possess varying sizes, inspired by IAG, we first resize the images to 224×224 and then use

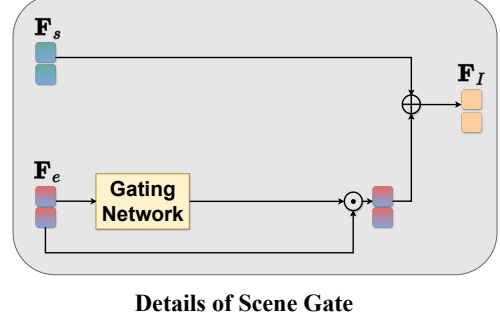


Figure 7. The details of our scene gate.

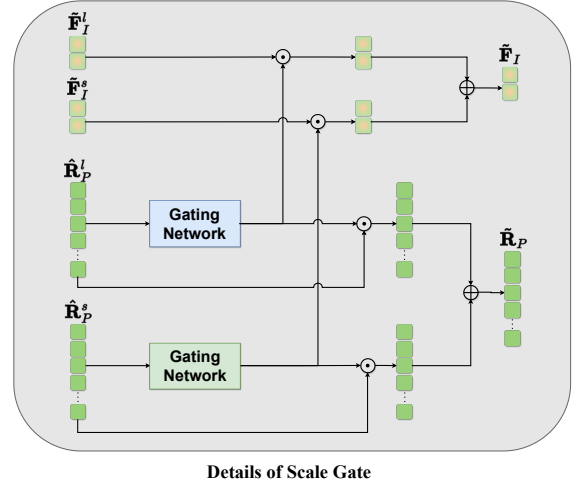


Figure 8. The details of our scale gate.

the backbone to extract the initial affordance feature $\mathbf{F}_{ini} \in \mathbb{R}^{512 \times 7 \times 7}$. Next, we generate a scene mask M_{sce} using the bounding boxes of the subject and object entities in the image. The three components are then located in the corresponding positions in \mathbf{F}_{ini} , and their features are extracted using ROI alignment to attain object entity feature map $\mathbf{F}_{ob} \in \mathbb{R}^{512 \times 16}$, subject entity feature map $\mathbf{F}_{sb} \in \mathbb{R}^{512 \times 16}$, and scene context feature map $\mathbf{F}_{sc} \in \mathbb{R}^{512 \times 16}$.

Subsequently, we employ a multi-head attention mechanism (MHA) to fuse the object with both the subject and the scene features to attain $\mathbf{F}_e \in \mathbb{R}^{512 \times 16}$ and $\mathbf{F}_s \in \mathbb{R}^{512 \times 16}$. A scene gating operation is then applied to selectively integrate the scene information, as shown in Fig. 7. After which the two components are fused to obtain 2D context-aware affordance feature $\mathbf{F}_I \in \mathbb{R}^{512 \times 16}$. Following this, we use

the Pointnet++ and downsampling operations on the point cloud to extract multi-scale features $\mathbf{F}_P^l \in \mathbb{R}^{512 \times 64}$ and $\mathbf{F}_P^s \in \mathbb{R}^{512 \times 128}$, and construct graphs for different scales among regions to attain $\mathbf{S}^l \in \mathbb{R}^{64 \times 64}$ and $\mathbf{S}^s \in \mathbb{R}^{128 \times 128}$.

Next, in the cross-modal fusion module, we also use MHA to obtain cross-modal representations. Specifically, we first enhance the point cloud features using the context-aware affordance feature, resulting in $\tilde{\mathbf{F}}_P^l \in \mathbb{R}^{512 \times 64}$ and $\tilde{\mathbf{F}}_P^s \in \mathbb{R}^{512 \times 128}$. Then, the updated multi-scale geometric region features are used to refine the multi-scale global contextual features $\tilde{\mathbf{F}}_I^l \in \mathbb{R}^{512 \times 16}$ and $\tilde{\mathbf{F}}_I^s \in \mathbb{R}^{512 \times 16}$.

After the cross-modal fusion, we perform multi-scale decoding operations. We propagate regional information using a two-layer GCN network. The input to the GCN is $\tilde{\mathbf{F}}_P^{l/s} \odot \Gamma(\mathbf{F}_P^{l/s})$ and $\mathbf{S}^{l/s}$, and the learnable weight matrix of each layer has the same dimensions $\mathbb{R}^{512 \times 512}$. After obtaining the outputs $\tilde{\mathbf{R}}_P^l \in \mathbb{R}^{512 \times 64}$ and $\tilde{\mathbf{R}}_P^s \in \mathbb{R}^{512 \times 128}$, as the refined regional affordance features, we combine these with the earlier downsampling parameters to perform up-sampling, then a gating network is then used for soft selection of the multi-scale features as $\tilde{\mathbf{R}}_P \in \mathbb{R}^{512 \times 2048}$, which are fed into an MLP network to produce the grounding result $\hat{\phi} \in \mathbb{R}^{2048 \times 1}$. At the same time, we share the selection weights of semantic and geometric features and transfer these weights to the semantic features, obtaining $\tilde{\mathbf{F}}_I \in \mathbb{R}^{512 \times 16}$, the details are summarized in Fig. 8.

Finally, we use the grounding result as a weight on $\tilde{\mathbf{R}}_P$. Then conduct the average pooling on it and $\tilde{\mathbf{F}}_I$, we finally concatenate them as the input of our affordance class head to predict the affordance category \hat{y} . The notation table is summarized in Table 4.

A.3. Evaluation Metrics

Below are five used evaluation metrics and their calculation methods:

1. AUC (Area Under Curve):

AUC [23] is an evaluation metric for point cloud saliency maps. It represents the area under the ROC (Receiver Operating Characteristic) curve. When predicting saliency maps, AUC treats the saliency map as a binary classifier under different thresholds. By measuring the true positive rate (TPR) and false positive rate (FPR) at each threshold, the ROC curve is plotted, and its area is calculated. A larger AUC value indicates higher accuracy of the model in predicting salient regions.

2. aIoU (Average Intersection Over Union):

aIoU [39] is used to evaluate the overlap between the predicted affordance region and the ground truth region in the point cloud. IoU measures the similarity by calculating the ratio of the intersection to the union of the predicted and ground truth regions. The formula is as

follows:

$$\text{IoU} = \frac{\text{TP}}{\text{TP} + \text{FP} + \text{FN}}, \quad (11)$$

where TP (True Positive) represents the number of correctly predicted positive examples, FP (False Positive) represents the number of incorrectly predicted positive examples, and FN (False Negative) represents the number of missed positive examples. A higher IoU value indicates a greater similarity between the predicted and ground truth regions.

3. SIM (Similarity):

SIM [43] measures the similarity between the predicted saliency map and the ground truth saliency map. For a predicted map P and a ground truth map Q_D , SIM is computed by taking the minimum value between them at each pixel position and summing these minimum values. Both the predicted map and the ground truth map need to be normalized so that their pixel sums equal 1. The formula for SIM is:

$$\text{SIM}(P, Q_D) = \sum_i \min(P_i, Q_{D_i}). \quad (12)$$

A higher SIM value indicates greater similarity between the prediction and the ground truth.

4. MAE (Mean Absolute Error):

MAE [49] evaluates the point-wise error between the predicted saliency map and the ground truth saliency map. It is calculated by taking the sum of the absolute values of all prediction errors and dividing it by the total number of points n :

$$\text{MAE} = \frac{1}{n} \sum_{i=1}^n |e_i|, \quad (13)$$

where e_i is the error for each point. A smaller MAE value indicates a smaller difference between the prediction and the ground truth.

5. ACC (Accuracy):

ACC evaluates the proportion of correctly classified points in the entire dataset. It is defined as the ratio of the sum of true positives (TP) and true negatives (TN) to the total number of points. The formula is:

$$\text{ACC} = \frac{\text{TP} + \text{TN}}{\text{TP} + \text{FP} + \text{FN} + \text{TN}}. \quad (14)$$

A higher ACC value indicates a better overall classification performance.

A.4. Training Details

Our model is implemented in PyTorch and is trained using the Adam optimizer. We set the number of epochs to 150 and the batch size to 16. To ensure fairness, we run comparative algorithms with both 150 epochs and the recommended values from their respective papers, reporting

Table 4. The dimension and meaning of the tensors of our method.

Tensor	Dimension	Meaning
\mathbf{F}_{ini}	$512 \times 7 \times 7$	image extractor output
$\mathbf{F}_{ob, sb, sc}$	512×16	features output by roi-align
\mathbf{F}_I	512×16	context-aware affordance feature
$\mathbf{F}_P^{l/s}$	$512 \times 64/128$	large/small-scale regional feature
$\mathbf{S}^{l/s}$	$64/128 \times 64/128$	similarity graph of large/small-scale regional feature
$\tilde{\mathbf{F}}_P^{l/s}$	$512 \times 64/128$	large/small-scale regional feature after cross-modal fusion
$\tilde{\mathbf{F}}_I^{l/s}$	512×16	context-aware affordance feature with large/small-scale regional information
$\tilde{\mathbf{R}}_P^{l/s}$	$512 \times 64/128$	large/small-scale regional feature after message propagation
$\tilde{\mathbf{R}}_P$	512×2048	regional feature after scale selection
$\tilde{\mathbf{F}}_I$	512×16	context-aware affordance feature after scale selection
$\hat{\phi}$	2048×1	predicted grounding result
\hat{y}	1	predicted affordance category result

the highest results. All experiments are conducted on a single A100 GPU with an initial learning rate of 0.0005. Our model includes a hyperparameter to balance the weights of two loss components, set to 0.3. We use Swin as the backbone for images, loading pretrained weights, while the point cloud feature extractor uses an untrained PointNet++. Like IAG, each point cloud is paired with two images during training.

B. Experiments

B.1. Backbones

Considering that IAG uses ResNet as the backbone for image feature extraction, in this section, we compare both IAG and our algorithm using the feature extractor specified in the original IAG paper, while keeping other components unchanged. The results are presented in Table 5. From the table, it can be observed that our model still outperforms IAG in both affordance grounding and classification tasks, especially in affordance classification. Therefore, our algorithm demonstrates superior performance across different feature extractors, further validating the effectiveness of our model.

B.2. Model Size

We introduce multi-scale features and a geometric feature propagation module to address the issue of incomplete affordance area prediction and the lack of multi-scale information utilization in existing methods. However, their inclusion may increase model size. To demonstrate the scalability of our approach, we compare model sizes with existing methods, as shown in Table 6. Despite incorporating geometric similarity modeling, our model remains smaller than Laso and XMF and is comparable to IAG, highlighting its efficiency and ability to achieve superior performance

without excessive computational cost.

B.3. Hyper-Parameter Analysis

In our model, we use a hyperparameter to balance the relative importance of classification loss and grounding loss. To investigate the impact of this hyperparameter on model performance, we performed a sensitivity analysis, as shown in Table 7. The results indicate that when the hyper-parameter λ_c is set to 0.3, our model achieves the best performance on both the seen and unseen settings. Therefore, we choose 0.3 as the optimal value for this hyper-parameter.

B.4. More Visualization Results

B.4.1. More comparison results

In the main text, we have provided several visualization results to demonstrate the effectiveness of our algorithm. In this section, we present additional visualization results to showcase the superior performance of our method, as shown in Fig. 9 and 10. From these figures, it can be observed that our algorithm achieves satisfactory affordance grounding results across different affordances and various objects. Furthermore, the visualizations also demonstrate that our method successfully addresses the issues present in existing methods, such as ignoring multi-scale information and failing to incorporate the structural guidance of the point cloud for affordance grounding.

B.4.2. Different instances

Unlike existing methods using a complex alignment module, we propose a simple yet effective cross-modal fusion module. Since we do not utilize a complex 2D-3D alignment module, we might still achieve satisfactory results when the the object in image and the point cloud share similar affordances. To investigate it, we conduct experiments by pairing the same image with: 1) objects of the same cate-

Table 5. Comparison of Experimental Results between IAG and Our Proposed Method using ResNet.

Method	Seen					Unseen				
	AUC \uparrow	aIOU \uparrow	SIM \uparrow	MAE \downarrow	ACC \uparrow	AUC \uparrow	aIOU \uparrow	SIM \uparrow	MAE \downarrow	ACC \uparrow
IAG	84.84	20.23	0.561	0.096	82.31	71.67	7.93	0.352	0.130	33.62
Ours	85.76	21.33	0.578	0.086	86.36	72.75	8.89	0.364	0.127	39.77

Table 6. Comparison of model sizes (in MB).

Model	XMF	LASO	IAG	Ours
Size (MB)	392.23	391.14	366.53	370.55

gory, 2) objects of different categories but with similar geometric structures, and 3) different object categories with different geometric structures. The results are plotted in Fig. 11. We observe that as the geometric discrepancy increases, the grounding performance gradually decreases. However, even for objects with vastly different geometric structures, our method can still achieve satisfactory results.

B.4.3. Different affordances

Our method first extract the context-aware affordance information of an image and utilize it to guide 3D affordance grounding. To verify the effectiveness of our image context learning, we pair the same point cloud with images that reflect different affordances, and we utilize our method to generate the grounding results. As shown in Fig. 12, we can observe that our method successfully grounds the affordance depicted in the image onto the 3D point cloud. Therefore, the 2D Context-Aware Affordance Extractor of our method is effective.

Table 7. The experimental results with different hyperparameters.

λ	Seen					Unseen				
	AUC \uparrow	aIOU \uparrow	SIM \uparrow	MAE \downarrow	ACC \uparrow	AUC \uparrow	aIOU \uparrow	SIM \uparrow	MAE \downarrow	ACC \uparrow
0.3	87.20	22.75	0.604	0.081	90.91	74.40	8.50	0.363	0.117	45.14
0.1	86.88	22.34	0.591	0.083	90.71	73.40	7.86	0.355	0.122	41.94
0.5	86.84	22.47	0.597	0.083	90.71	73.39	7.99	0.356	0.125	43.70
0.7	86.52	21.69	0.589	0.084	90.12	72.80	7.55	0.343	0.129	42.25

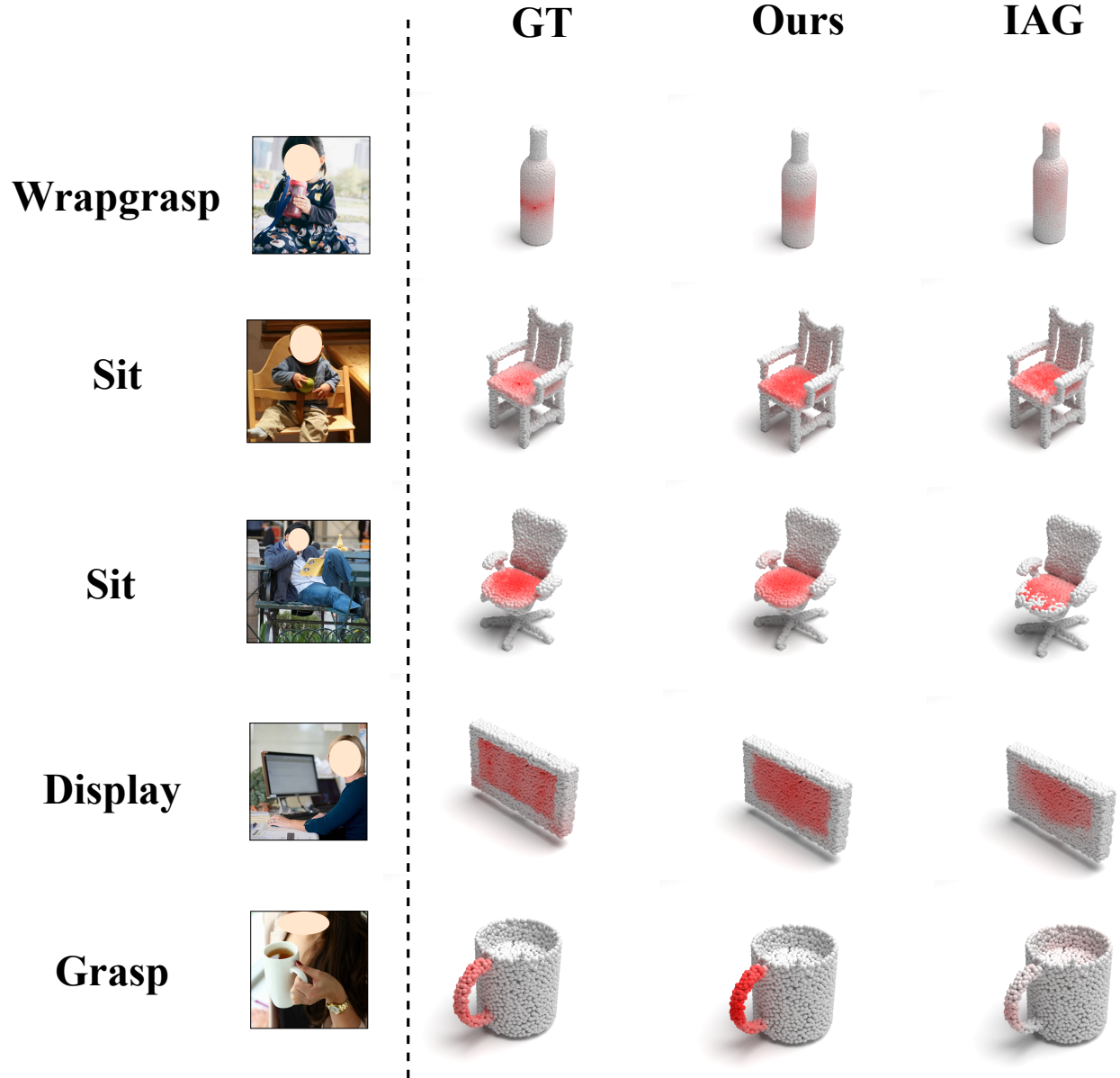


Figure 9. The visualization results of our method with IAG and GT.

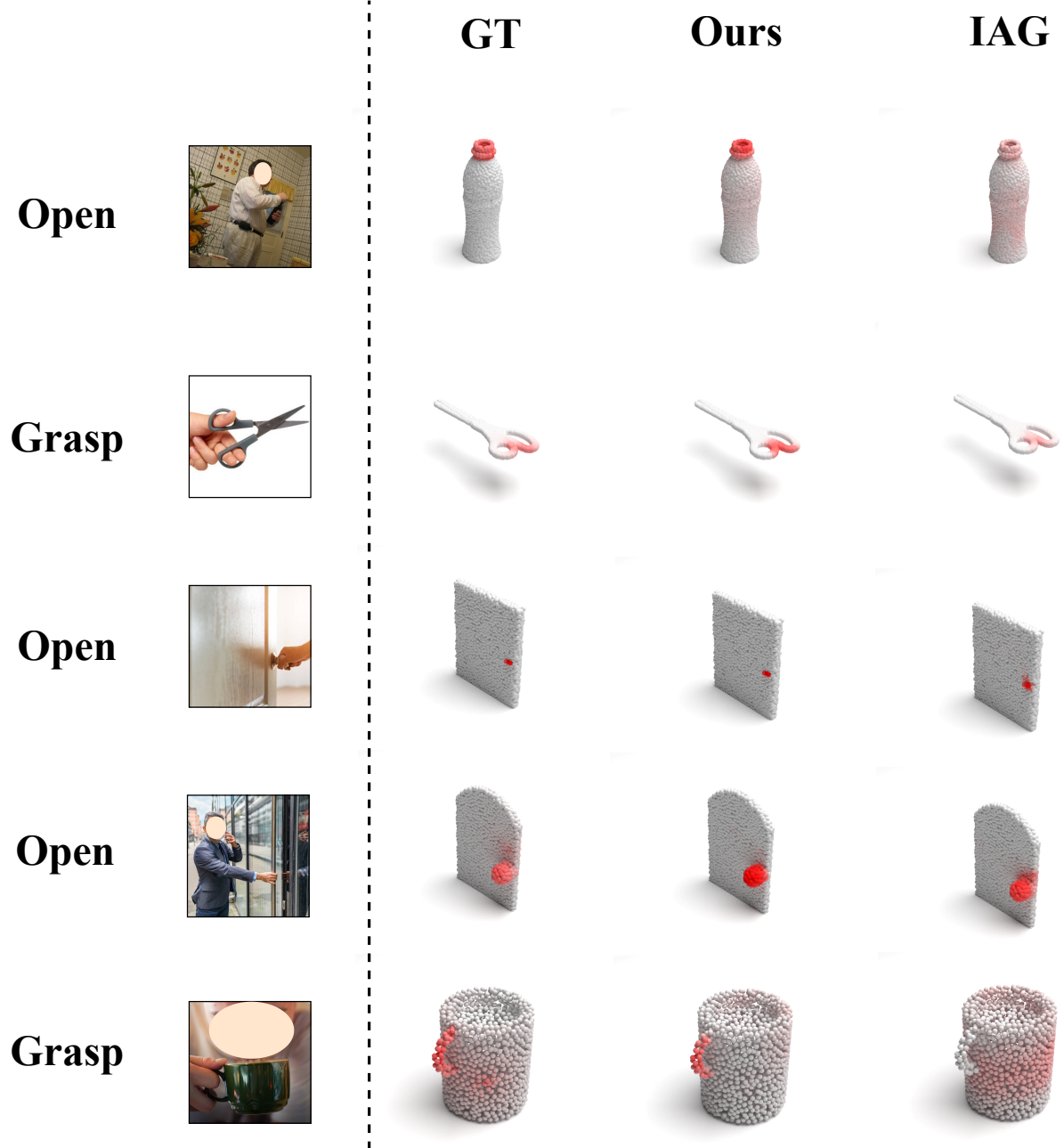


Figure 10. The visualization results of our method with IAG and GT.

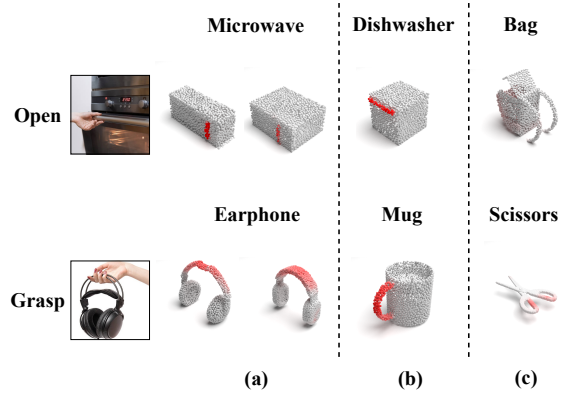


Figure 11. Comparison of the Same Image Across Multiple Point Clouds. (a) Identical object category. (b) Distinct object categories exhibiting similar geometrical features. (c) Different object categories with varied geometrical structures.



Figure 12. Comparison of the Identical Point Cloud among Multiple Images with Different Affordance Categories.