

OPENCONSTRUCTION: A Systematic Synthesis of Open Visual Datasets for Data-Centric Artificial Intelligence in Construction Monitoring

Ruoxin Xiong¹, Yanyu Wang², Jiannan Cai³, Kaijian Liu⁴, Yuansheng Zhu⁵, Pingbo Tang⁶, and Nora El-Gohary⁷

¹Assistant Professor, College of Architecture & Environmental Design, Kent State University, Kent, OH, 44242, United States. Email: rxiong3@kent.edu

²Assistant Professor, Bert S. Turner Department of Construction Management, Louisiana State University, Baton Rouge, LA, 70803, United States (corresponding author). Email: yanyuwang@lsu.edu

³Assistant Professor, School of Civil & Environmental Engineering, and Construction Management, The University of Texas at San Antonio, San Antonio, TX, 78249, United States. Email: jiannan.cai@utsa.edu

⁴Assistant Professor, Department of Civil, Environmental, and Ocean Engineering, Stevens Institute of Technology, Hoboken, NJ, 07030, United States. Email: kliu24@stevens.edu

⁵PhD Candidate, Department of Computing and Information Sciences, Rochester Institute of Technology, Rochester, NY, 14623, United States. Email: yz7008@g.rit.edu

⁶Associate Professor, Department of Civil and Environmental Engineering, Carnegie Mellon University, Pittsburgh, PA, 15213, United States. Email: ptang@andrew.cmu.edu

⁷Professor, Department of Civil and Environmental Engineering, University of Illinois at Urbana-Champaign, Urbana, IL, 61801, United States. Email: gohary@illinois.edu

ABSTRACT

The construction industry increasingly relies on visual data to support Artificial Intelligence (AI) and Machine Learning (ML) applications for site monitoring. High-quality, domain-specific

datasets, comprising images, videos, and point clouds, capture site geometry and spatiotemporal dynamics, including the location and interaction of objects, workers, and materials. However, despite growing interest in leveraging visual datasets, existing resources vary widely in sizes, data modalities, annotation quality, and representativeness of real-world construction conditions. A systematic review to categorize their data characteristics and application contexts is still lacking, limiting the community's ability to fully understand the dataset landscape, identify critical gaps, and guide future directions toward more effective, reliable, and scalable AI applications in construction. To address this gap, this study conducts an extensive search of academic databases and open-data platforms, yielding 51 publicly available visual datasets that span the 2005–2024 period. These datasets are categorized using a structured data schema covering (i) data fundamentals (e.g., size and license), (ii) data modalities (e.g., RGB, point cloud, thermal), (iii) annotation frameworks (e.g., bounding boxes, keypoints), and (iv) downstream application domains (e.g., safety, progress tracking). This study synthesizes these findings into an open-source catalog, **OPENCONSTRUCTION**, supporting data-driven method development. Furthermore, the study discusses several critical limitations in the existing construction dataset landscape and presents a roadmap for future data infrastructure anchored in the Findability, Accessibility, Interoperability, and Reusability (FAIR) principles. By reviewing the current landscape and outlining strategic priorities, this study supports the advancement of data-centric solutions in the construction sector.

INTRODUCTION

The ongoing digital transformation of the construction industry has led to the exponential growth of data, such as textual documents, building information modeling (BIM) objects, and Internet of Things (IoT) streams (e.g., temperature and humidity), generated on job sites (Abioye et al. 2021). Among these diverse data modalities, visual data, including images, videos, and point clouds, capturing the dynamic and complex nature of construction activities and environments, are uniquely positioned to enable machines to “see” and interpret information in a manner that mimics human perception. This distinct capability allows for detailed analysis of spatiotemporal patterns such as progress, status, and risk on construction sites, facilitating informed decision making based

on visual cues (Wang et al. 2023c).

The growing volume and availability of visual data present unprecedented opportunities to advancing Artificial Intelligence (AI) and Machine Learning (ML) techniques in construction monitoring (Li et al. 2023). The development of increasingly powerful computer vision models, coupled with the emergence of large-scale language and foundational models, improves the feasibility of many critical construction monitoring-related applications, such as automated activity analysis, proactive safety monitoring, and quality assurance/control (Paneru and Jeelani 2021; Zhong et al. 2019). These advancements promise to improve productivity, safety, and quality within the construction sector (Xu et al. 2021).

Central to harnessing the potential of AI/ML in construction monitoring is the availability of high-quality, domain-specific visual datasets (Rabbi and Jeelani 2024). Open-access visual datasets are particularly crucial as they foster innovation by providing public access to data for validation, benchmarking, and comparative studies, ensuring transparency, reproducibility, and community-driven improvements for data-centric AI applications in the construction industries (Wang et al. 2021a; Bilal et al. 2016).

Despite the rapid growth of data-driven applications, the construction sector faces several challenges that limit the effective utilization of AI/ML benefits (Whang et al. 2023; Zha et al. 2023). First, systematic efforts are necessary to examine and characterize existing open-access datasets. The sector struggles with a fragmented landscape of open-access visual datasets without centralized indexing or standardized documentation (Yang et al. 2022). Meanwhile, critical attributes, such as dataset volume, annotations, modalities, and associated tasks, have not been systematically cataloged or analyzed. This lack of structured characterization may prevent researchers and practitioners from fully understanding the scope, diversity, and availability of current datasets, thereby limiting informed decision-making in dataset selection and AI model development (Wang et al. 2023c; Xiong et al. 2022). Furthermore, few studies thoroughly evaluate the inherent limitations of current open-access visual datasets in construction monitoring. The gap between available training data and practical application can compromise the reliability of trained models in real-world

construction tasks (Chapman et al. 2020). Also, the field currently lacks a strategic roadmap for developing future open-access datasets in construction monitoring. This roadmap is essential for guiding the creation of datasets that evolve with advances in construction practices and emerging technologies, such as off-site construction and robotics, and to ensure persistent misalignment between data infrastructure and industry needs (Wang et al. 2023c).

This paper aims to provide a systematic review to identify the current status, limitations, and future requirements of open-access visual datasets to support continuous AI-based developments in construction. This study contributes in three main aspects. First, by systematically reviewing scholarly and open-data platforms, this research identifies available open-access visual datasets relevant to construction monitoring. Second, this study systematically analyzes the dataset information about data fundamentals, modality characteristics, annotation frameworks, and application domains, providing a structured approach to understand dataset features and capabilities. This characterization supports researchers and practitioners in capturing the current status of the open-access visual datasets for construction monitoring. In addition, the study organizes an open-source catalog, OPENCONSTRUCTION¹, that indexes these datasets and supports community-driven development. Third, this study discusses critical limitations of current open-access datasets in construction monitoring and proposes strategic guidance for future data initiatives. By outlining a roadmap to improve the quality, relevance, and applicability of visual datasets, this study advances the development of robust and effective AI solutions in the construction sector.

BACKGROUND

This section explores current topics and challenges in construction monitoring, discusses model-centric and data-centric AI methods in construction, describes data collection, labeling, and preparation practices, and identifies research gaps and contributions in this study.

Current Topics and Challenges in Construction Monitoring

Advancements in computer vision, particularly through deep learning architectures such as convolutional neural networks, transformers, and vision-language models, have significantly enhanced

¹<https://github.com/ruoxinx/OpenConstruction-Datasets>

the capabilities of classification, detection, tracking, segmentation, and captioning of visual data (Yang et al. 2015; Cai et al. 2020). These data-driven methods demonstrate robust performance in both controlled environments and active construction sites, effectively identifying complex patterns in cluttered scenes and surpassing traditional hand-crafted feature-based models (Kim 2020).

Despite these advancements, deploying AI-driven monitoring systems on construction sites presents significant challenges. Dynamic factors such as changing layouts, weather conditions, and different materials complicate the applicability of curated datasets (Xiong et al. 2022). Additionally, data collected from heterogeneous platforms (e.g., fixed cameras, unmanned aerial vehicles (UAVs), LiDAR, and satellite imagery) exhibit diverse formats and quality, complicating data integration due to inconsistent annotation protocols and metadata (Wang et al. 2023c; Seo et al. 2015). Furthermore, data accessibility issues impede the development of robust AI applications. While numerous visual datasets exist, they are often dispersed in proprietary repositories or restricted archives, limiting their accessibility (Yang et al. 2022). Open visual datasets in construction provide valuable resources, but often vary in the level of annotation, metadata, and available documentation (Wang et al. 2021a; Karji et al. 2022). These limitations hinder dataset reusability and robust model development, potentially leading to inefficiencies for broader AI applications in construction.

Model-Centric and Data-Centric AI in Construction

Model-centric approaches emphasize the refinement of architectures, hyperparameter tuning, and the development of advanced optimization algorithms (Li et al. 2023). While these efforts have led to improvements in accuracy and computational efficiency, the benefits may diminish with increasing model complexity and the lack of domain-specific data (Hamid 2023).

In contrast, data-centric AI prioritizes the quality, representativeness, and standardization of the data themselves (Li et al. 2023). This paradigm shift is particularly advantageous in complex domains like construction. First, by ensuring that training datasets accurately reflect real-world variability, models become more robust and resilient to changing conditions. This improves their ability to generalize to new contexts, reducing the risk of performance degradation in unseen environments (Rafsanjani and Nabizadeh 2023). Moreover, careful curation, balanced class distri-

butions, standardized annotation protocols, and consistent data schema enhance dataset integrity. These measures can yield performance gains comparable to or exceeding those achieved through architectural optimizations (Whang et al. 2023). Additionally, documenting data sources, providing rich metadata, and adopting shared data standards facilitate data sharing among researchers and practitioners. This reduces duplication of annotation efforts and accelerates collective progress within the construction community (Xiong et al. 2022).

Data Collection, Labeling, and Preparation Strategies in Construction Monitoring

Establishing high-quality visual datasets for construction monitoring involves data collection, labeling, and preparation. During *data collection*, researchers capture representative samples of construction activities using various tools such as high-resolution cameras, UAVs, or LiDAR (Bilal et al. 2016; Xu et al. 2021). Maintaining consistent imagery in changing site conditions is challenging. Factors such as varying lighting, weather, and construction progress require adaptive data collection strategies. Furthermore, privacy and security concerns may require anonymization protocols to protect sensitive information (Abioye et al. 2021). To complement real-world data, synthetic data generation techniques are often employed in a low-cost and efficient manner. Integrating Building Information Modeling (BIM), game engines, generative models, and language models can produce diverse and controlled scenarios that improve model training (Hong et al. 2021; Lee et al. 2023a; Jiang et al. 2023; Kim and Yi 2024). Synthetic data also help expose models to rare or dangerous scenarios without the associated risks (Xiong and Tang 2021a).

Data labeling involves annotating raw image data to create training examples. In construction monitoring, this process often involves annotating objects (e.g., equipment, materials, workers), identifying hazards, and classifying distinct activities (Bilal et al. 2016). Manual labeling is expensive and time-consuming, which motivates the use of advanced annotation techniques, such as active learning, semi-supervised techniques, and weak supervision to optimize annotation effort and minimize cost (Wang et al. 2019). These strategies allow human experts to focus on the most uncertain or impactful samples, enhancing the efficiency and quality of the labeling process.

Data preparation refines the labeled data for model training. This process may involve standard-

izing image resolutions and formats, filtering out corrupted or irrelevant samples, and augmenting datasets with transformations such as rotations, flips, or intensity adjustments to increase dataset diversity and improve model robustness (Pal and Hsieh 2021). Properly splitting data into training, validation, and test sets is essential to ensure independence and diversity, which supports reliable and unbiased model evaluations.

REVIEW OF OPEN VISUAL DATASETS IN CONSTRUCTION MONITORING

To ensure a comprehensive review of relevant datasets, a structured multi-step search strategy was developed to capture a wide range of data sources (see Fig. 1). The search process began with the formulation of a targeted Boolean search string, designed to systematically identify open-access datasets applicable to computer vision tasks in the domain of construction monitoring.

The search string consists of three primary keyword categories: (1) domain context terms: to focus on the construction industry and related activities, including "construction site", "construction monitoring", "construction management", and "construction automation", (2) visual data and computer vision terms: to identify datasets containing visual content applicable to machine learning and computer vision workflows, including "computer vision", "image", "video", and "vision", and (3) data accessibility or format: to target records explicitly referring to datasets and their availability in open-access formats, including "dataset", "open-source data", "annotated data", and "database". The final Boolean search query was employed:

```
("construction site" OR "construction monitoring" OR "construction  
management" OR "construction automation")AND("computer vision" OR  
"image" OR "video" OR "vision") AND("dataset" OR "open-source data"  
OR "annotated data" OR "database")
```

Searches were conducted across academic databases, Scopus (Elsevier 2024) and Web of Science (Clarivate Analytics 2024), as well as public data repositories, including GitHub (GitHub, Inc. 2024), Zenodo (Zenodo 2024), and Roboflow (Roboflow 2024). This initial search process yielded 441 candidate records. Datasets were further evaluated with the following inclusion criteria:

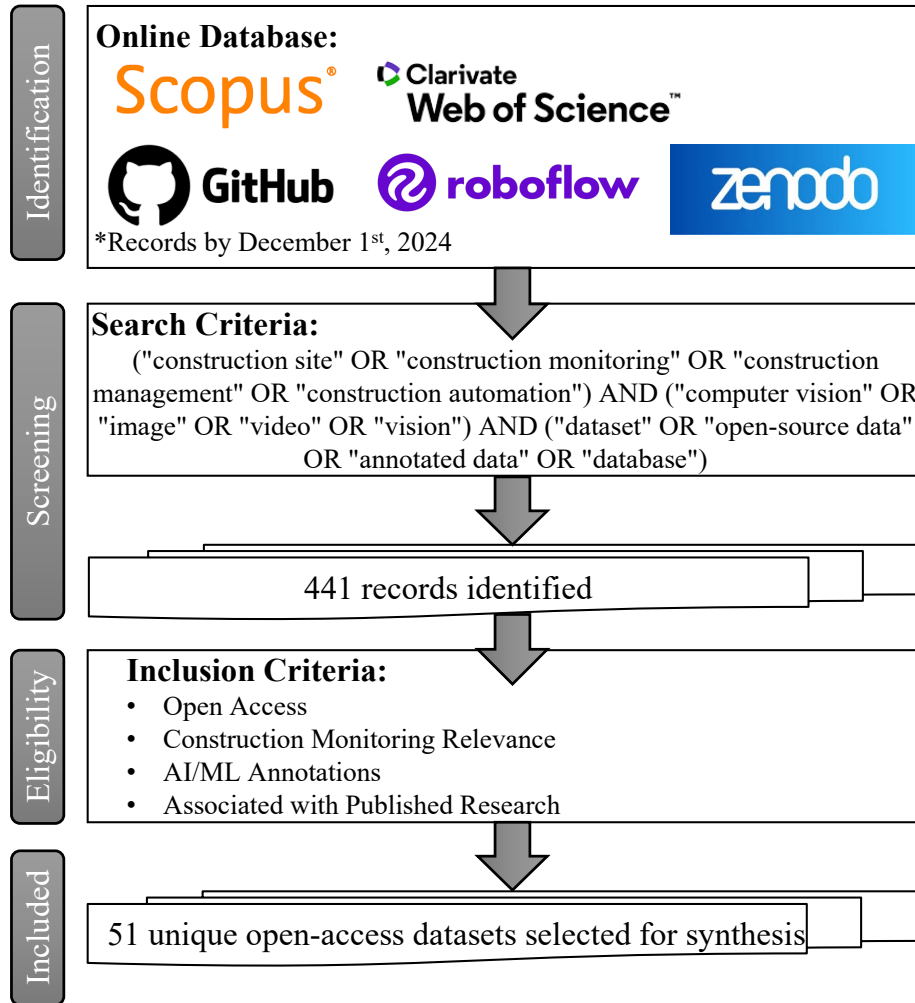


Fig. 1. Overall framework for the search and characterization of open-access visual datasets in construction monitoring

1. **Open Accessibility:** Datasets must be publicly available either through direct download or via straightforward access mechanisms such as minimal registration or request forms. Datasets with proprietary restrictions, licensing barriers, or complex negotiation requirements were excluded to prioritize open science and widespread usability.
2. **Relevance to Construction Monitoring:** Datasets must contain visual content representing construction-related environments. This includes but is not limited to imagery of construction sites, materials, equipment, workers, and associated activities.
3. **AI/ML-Ready Annotations:** Eligible datasets must include machine-readable annotations applicable to computer vision tasks. These include bounding boxes, segmentation masks,

keypoints, image-level labels, or textual descriptions suitable for AI/ML applications in construction monitoring.

4. **Scientific Documentation:** Each dataset must have a peer-reviewed publication or a technical report that documents its creation, structure, and intended use. In the absence of direct documentation, datasets were considered only if their quality and utility had been validated through peer-reviewed research, ensuring traceability and reproducibility.

Based on these criteria, a final set of 51 unique open-access datasets was selected. These datasets span a wide temporal range (2005–2024), demonstrate geographic and modal diversity, and address a variety of computer vision tasks relevant to construction. The dataset identification process was finalized as of December 1, 2024, establishing a temporal scope for this review.

REVIEW RESULTS ON THE DATASETS

This section presents the findings from the identified construction visual datasets. The results include temporal trends, geographic distribution, data modalities, target objects, and applications.

Dataset Overview

A systematic search and selection process selected 51 open-source visual datasets related to construction monitoring and fit the inclusion criteria. Information was extracted from dataset documentation, associated publications, and repository metadata. These datasets include various annotations, such as bounding boxes, segmentation masks, and image captions. Table 1 provides a detailed list of all identified datasets, including their publication year, data type, collection methods, number of images, classes, resolution, annotation types, related construction elements, license, and access types. This comprehensive information facilitates informed decision-making for researchers and practitioners in selecting appropriate datasets for their specific applications.

TABLE 1. A summary of publicly available visual datasets for construction monitoring and analysis. Note: N/A: Information not available or not specified.

Dataset Name	Year	Data Type	Collection Method	Images (n)	Classes	Resolution	Annotation Type	Construction Element	License	Access
MINC-2500 (Bell et al. 2015)	2015	RGB (ground)	Online collection	57,500	23	362×362	Image classification	Construction materials (brick, ceramic, etc.)	CC BY 4.0	Public
SCUT-HEAD (Peng et al. 2018)	2018	RGB (ground)	Online collection	4,405	1	Variable	2D bounding box	Worker detection	N/A	Public
GDUT-HWD (Wu et al. 2019)	2019	RGB (ground)	Online collection	3,174	5	Variable	2D bounding box	Safety equipment (colored hardhats)	Apache-2.0	Public
Concrete Crack (Liu et al. 2019)	2019	RGB (ground)	Hybrid Collection	11,300	2	256×256	Pixel segmentation	Structural defects	CC BY 4.0	Public
Earthmoving Equipment Tracking (Roberts and Golparvar-Fard 2019)	2019	Video	Site camera	479	7	480×272	2D tracking	Equipment activities	CC BY 4.0	Public
SHWD (njvisionpower 2019)	2019	RGB (ground)	Online collection	7,581	2	Variable	2D bounding box	Safety equipment (hardhats)	MIT	Public
ACID (Xiao and Kang 2021; Xiao et al. 2022)	2020	RGB (multi)	Multi-platform	10,000	10	608×608	Multi-type annotation	Construction equipment	CC BY-NC 4.0	Request
Construction equipment Pose (Luo et al. 2020)	2020	RGB (ground)	Online collection	1,281	6	512×512	Keypoint detection	Equipment pose (excavator)	N/A	Public
Hardhat-Wearing (Wang et al. 2020)	2020	RGB (ground)	N/A	7,064	2	Variable	2D bounding box	Safety equipment	CC0 1.0	Public
UAV-acquired site image caption dataset (Bang and Kim 2020)	2020	RGB (aerial)	UAV	1,431	N/A	960×540	Image caption	Site activities	CC BY 4.0	Public

Continued on next page

Table 1 A summary of publicly available visual datasets for construction monitoring and analysis (continued)

Dataset Name	Year	Data Type	Collection Method	Images (n)	Classes	Resolution	Annotation Type	Construction Element	License	Access
Construction-activity-scenes-image-captioning dataset (Liu et al. 2020)	2020	RGB (ground)	Site camera	7,382	N/A	Variable	Image caption	Construction activities	N/A	Public
MOCS (An et al. 2021)	2021	RGB (multi)	Multi-platform	41,668	13	Variable	Multi-type annotation	Site objects	CC BY-NC 4.0	Request
Peru Construction (Del Savio et al. 2022)	2021	RGB (ground)	Site camera	1,046	8	Variable	2D bounding box	Equipment and workers	CC BY 4.0	Public
PC-Urban (Ibrahim et al. 2021)	2021	LiDAR	LiDAR sensor	N/A	25	N/A	Point cloud segmentation	Urban elements	CC BY 4.0	Public
kenki-posi (Bao et al. 2021)	2021	RGB (ground)	Stereo camera	N/A	N/A	960×540	Camera pose	Machine positioning	GNU GPL 3.0	Public
CHV (Wang et al. 2021b)	2021	RGB (ground)	Dataset compilation	1,330	6	Variable	2D bounding box	Safety equipment	N/A	Public
CDE (Xiong and Tang 2021a)	2021	RGB (ground)	Hybrid (real+synthetic)	4,875	1	Variable	2D bounding box	Environmental monitoring	N/A	Public
CPPE (Xiong and Tang 2021b)	2021	RGB (ground)	Online collection	932	3	Variable	2D bounding box	Safety equipment	N/A	Public
Safety harness (Xu et al. 2023)	2022	RGB (ground)	Hybrid collection	3,300	3	Variable	2D bounding box	Safety equipment	N/A	Public
CML (Tian et al. 2022)	2022	RGB (ground)	Hybrid+IMU	146,480	225	Variable	3D keypoints	Worker activities	CC BY 4.0	Public
Opening Seg. (Pantoja-Rosero et al. 2022)	2022	RGB (ground)	Camera	270	3	Variable	Pixel segmentation	Building elements	N/A	Public
SODA (Duan et al. 2022)	2022	RGB (multi)	Multi-platform	19,846	15	min 1920×1080	2D bounding box	Site objects	N/A	Public
CHVG (Ferdous and Ah-san 2022)	2022	RGB (ground)	Hybrid collection	1,699	8	640×640	2D bounding box	Safety equipment	CC BY 4.0	Public

Continued on next page

Table 1 A summary of publicly available visual datasets for construction monitoring and analysis (continued)

Dataset Name	Year	Data Type	Collection Method	Images (n)	Classes	Resolution	Annotation Type	Construction Element	License	Access
SHEL5K (Otgonbold et al. 2022)	2022	RGB (ground)	Dataset compilation	5,000	6	Variable	2D bounding box	Safety equipment	CC BY 4.0	Public
Site Segmentation (Wang et al. 2022)	2022	RGB (ground)	Online collection	859	12	Variable	Pixel segmentation	Site elements	N/A	Public
BCS (Cheng et al. 2024)	2023	RGB (ground)	Hybrid collection	212,000	61	Variable	Classification	Building and site types	N/A	Request
SMART Heavy Construction Annotation Dataset (Goldberg et al. 2023)	2023	Satellite	Satellite	13,000	5	Variable	2D bounding box	Construction stages	MIT	Public
CODD (Demetriou et al. 2024)	2023	RGB (ground)	Site camera	3,129	10	1920×1200	Multi-type annotation	Construction waste	CC BY 4.0	Public
ConSLAM (Trzeciak et al. 2023)	2023	Multi-sensor	Multi-sensor	N/A	N/A	Variable	Trajectory	Site mapping	N/A	Public
CIS (Yan et al. 2023)	2023	RGB (multi)	Multi-platform	50,000	10	Variable	Instance segmentation	Site objects	CC BY-NC 4.0	Request
Visible-Dust (Wang et al. 2023b)	2023	RGB (ground)	Camera	7,500	N/A	Variable	2D bounding box	Dust and prevention	MIT	Public
CWT (Guan et al. 2021)	2023	RGB (ground)	Multi-sensor	N/A	N/A	Multi-type annotation	Terrain mapping	N/A	Request	
Construction material textual dataset (Mengiste et al. 2024)	2023	RGB (ground)	Site camera	208	7	Variable	Classification	Material conditions	CC BY 4.0	Public
CMA (Yang et al. 2023)	2023	RGB (ground)	Online collection	1,595	7	Variable	Action classification	Worker behaviors	N/A	Public
VCVW-3D (Ding and Luo 2024)	2023	RGB (synthetic)	Unity engine	375,000	10	1920×1080	Multi-type 3D	Site objects	N/A	Public
Scaffolding (Chowdhury 2023)	2023	RGB (ground)	Hybrid collection	3,040	15	Variable	2D bounding box	Scaffolding detection	N/A	Public

Continued on next page

Table 1 A summary of publicly available visual datasets for construction monitoring and analysis (continued)

Dataset Name	Year	Data Type	Collection Method	Images (n)	Classes	Resolution	Annotation Type	Construction Element	License	Access
Small tool image dataset (Lee et al. 2023b)	2023	RGB (ground)	Site camera	25,084	12	Variable	2D bounding box	Construction tools	CC BY 4.0	Public
ConPR (Lee et al. 2024)	2023	RGB (ground)	Multi-sensor	N/A	N/A	Variable	Place recognition	Site recognition	CC BY-NC 4.0	Public
Thermal Safety (Mi 2023)	2023	Thermal	Thermal camera	2,000	4	200×200	Classification	Worker actions	CC BY 4.0	Public
ThermalNet Dataset (Wu et al. 2023)	2023	Thermal	Thermal camera	19,418	7	480×640	Classification	Worker hand gesture recognition	N/A	Public
Synthetic Rebar (Wang et al. 2023a)	2023	RGB (synthetic)	Unity engine	N/A	1	Variable	Pixel segmentation	Rebar detection	N/A	Public
Rebar Counting (Wang et al. 2024a)	2024	RGB (aerial)	UAV	728	1	1500×900	2D bounding box	Rebar inspection	CC BY 4.0	Public
ROADWork Dataset (Ghosh et al. 2024)	2024	RGB (ground)	Hybrid collection	7,416	N/A	Variable	object annotations, scene tags, text descriptions, 2D/3D drivable paths	Work zones	Open Data Commons Attribution License	Public
AIDCON (Ersoz et al. 2024)	2024	RGB (aerial)	UAV	2,155	9	Variable	Multi-type annotation	Construction machines	CC BY-NC 4.0	Request
Steel Cross-Section Dataset (Chen et al. 2024)	2024	RGB (ground)	Smartphone	3,113	4	Variable	2D bounding box	Steel components	N/A	Public
Building Char. (Wang et al. 2024b)	2024	RGB (ground)	Street view	3,717	15	640×640	Classification	Building features	CC BY 4.0	Public
ConRebSeg (Schmidt and Nalpantidis 2024)	2024	RGB (ground)	Hybrid collection	14,805	4	1920×1200	Multi-type annotation	Reinforcement elements	CC BY 4.0	Public
VL-Con Dataset (Hsu et al. 2024)	2024	RGB (ground)	Dataset compilation	4,073	641	Variable	Image-text pairs	Site monitoring	N/A	Public

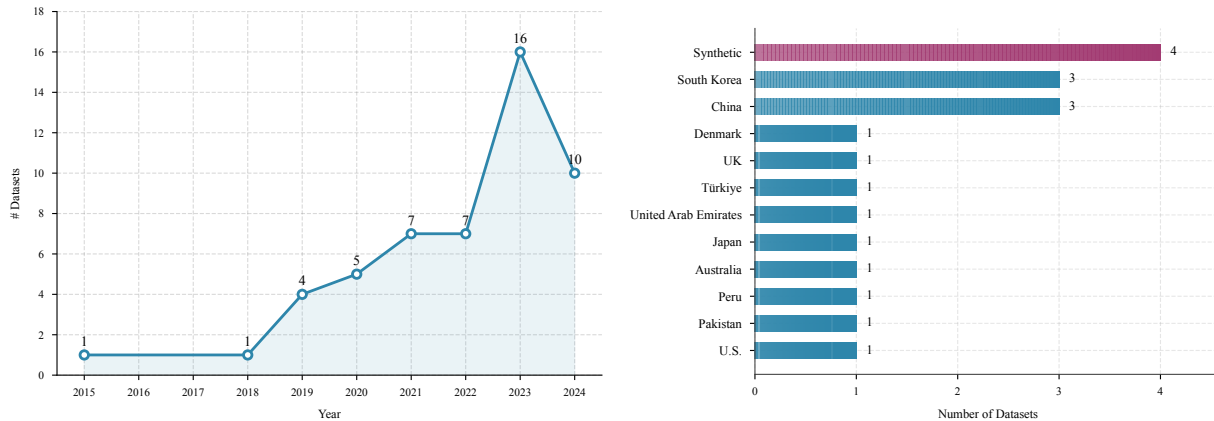
Continued on next page

Table 1 A summary of publicly available visual datasets for construction monitoring and analysis (continued)

Dataset Name	Year	Data Type	Collection Method	Images (n)	Classes	Resolution	Annotation Type	Construction Element	License	Access
Object Detection at Construction Sites (Na et al. 2024)	2024	RGB (ground)	Hybrid collection	87,766	12	Variable	2D bounding box	Site objects	CC BY 4.0	Public
SAFE (Zhai et al. 2023)	2024	RGB (ground)	Hybrid collection	5,659	N/A	256×256	Image caption	Safety behaviors	N/A	Request
Small-sized construction tool dataset (Han et al. 2024)	2024	RGB (synthetic)	Hybrid (real+synthetic)	9,152	5	Variable	2D bounding box	Construction tools	N/A	Request

The temporal distribution of the identified datasets spans from 2015 to 2024, revealing a significant increase in dataset availability over this period (see Fig. 2(a)). Prior to 2020, fewer than five datasets were introduced annually. However, starting in 2023, the number of newly available datasets surged to over ten per year. This upward trend reflects the growing integration of data-centric AI within the construction industry, the expansion of open innovation platforms such as Zenodo (Zenodo 2024), and advancements in low-cost imaging technologies such as UAVs and smartphones. The increasing availability of these datasets supports the rising demand for automated safety monitoring, progress tracking, and predictive analytics in construction management and operations (Abioye et al. 2021).

A geographic analysis of the datasets (see Fig. 2(b)) indicated widespread international participation, with data collection spanning Europe, North America, East Asia, South America, the Middle East, and Oceania. Notably, approximately 16% of the datasets use crowd-sourced data or aggregated repositories. This broad geographic coverage underscores the universal applicability of AI/ML techniques in construction monitoring and highlights the collaborative efforts across different regions to advance this field.



(a) Temporal evolution of published construction visual datasets (2015–2024). (b) Geographic distribution of data collection locations for construction visual datasets.

Fig. 2. Temporal and geographic distribution of identified datasets. Note: Datasets with unspecified collection locations are excluded from the geographic distribution.

Dataset Characterization

The selected datasets are systematically summarized and categorized using a comprehensive data schema (as illustrated in Fig. 3), which builds on established frameworks in dataset characterization (Wang et al. 2023c; Yang et al. 2022; Nie et al. 2022). This data schema comprises four primary categories for dataset characterization:

1. **Data Fundamentals** include primary data properties, such as storage size, quantity, and format, as well as attributes related to data acquisition and accessibility, including collection method, licensing terms, and access types.
2. **Modality Characteristics** describe the types of visual data, such as RGB images, thermal images, 3D images, and videos. This category also encompasses temporal features, including the timestamping, duration, and frequency of recordings, and spatial properties like the ground or aerial captured images and resolution.
3. **Annotation Framework** details the types of annotations provided, including bounding boxes, segmentation masks, image captions, and keypoints. This framework also specifies the target objects annotated (e.g., workers, personal protective equipment (PPE), materials, machinery) and the scenarios captured (e.g., site conditions and activity types).
4. **Visual Tasks & Downstream Applications** link the dataset attributes to specific AI-driven construction tasks such as classification, detection, segmentation, tracking, and captioning, as well as their corresponding industry applications such as safety monitoring, quality control, and progress monitoring.

By systematically analyzing dataset information across four key dimensions, this study offers a comprehensive understanding of the collective characteristics and capabilities of existing open-access visual datasets used in construction monitoring.

Dataset Size and Accessibility in Datasets

Dataset Size The identified datasets vary significantly in size, ranging from a few hundred images to over 300,000 samples (see Table 1). Quantitative analysis indicates that approximately

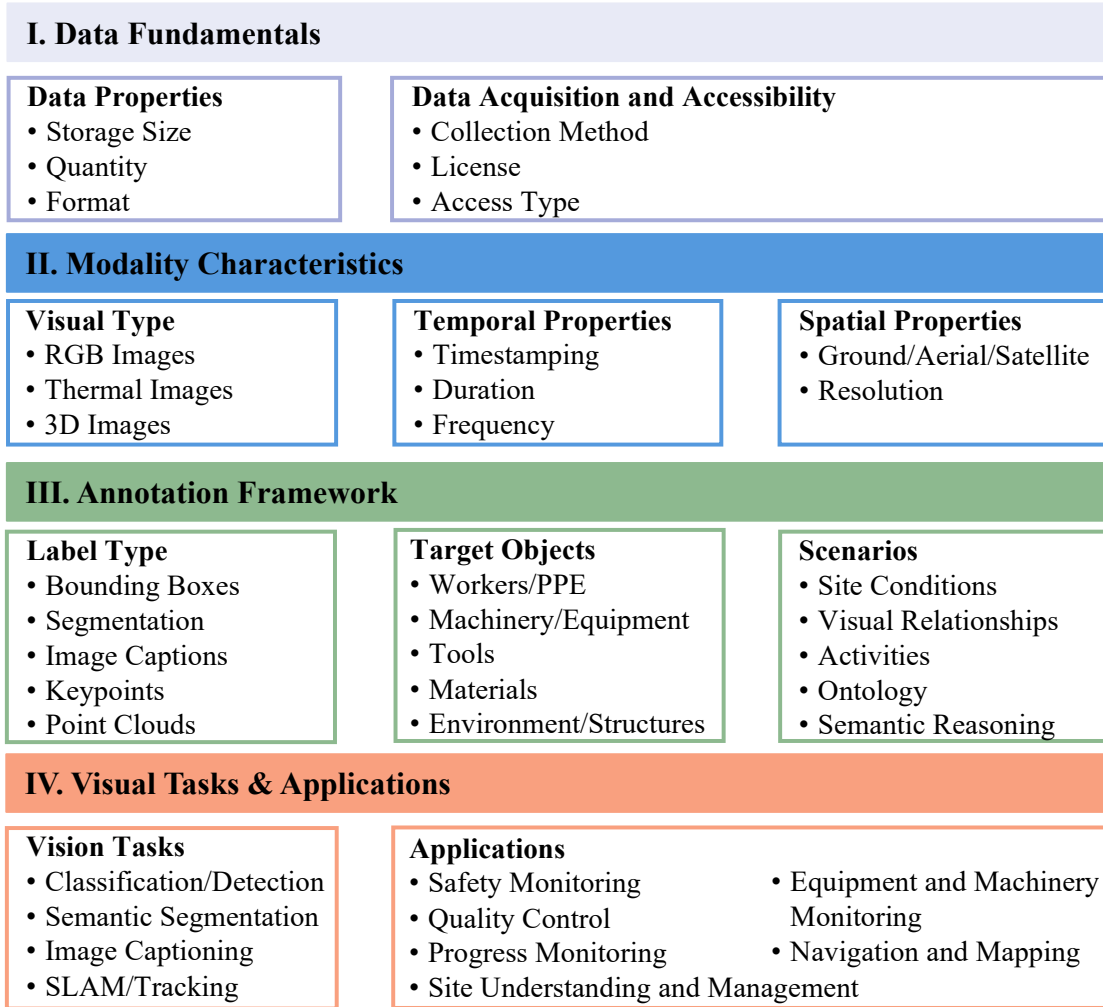


Fig. 3. Data schema for characterizing open-access visual datasets in construction monitoring

10% of the datasets are categorized as small, containing fewer than 1,000 images. Examples include the *Construction Material Textual Dataset* (Mengiste et al. 2024) with 208 images and the *Opening Segmentation Dataset* (Pantoja-Rosero et al. 2022) with 270 images. Although limited in volume, such small datasets are particularly useful for specialized tasks that require targeted object detection or classification, such as identifying specific types of construction materials or equipment. Nevertheless, their restricted scale poses challenges for training complex models and may hinder generalization across diverse construction environments.

Medium-sized datasets, comprising between 1,000 and 10,000 images, represent approximately 50% of the identified datasets. Notable examples include *SHELK5K* (Otgonbold et al. 2022) with

5,000 images and the *Safety Harness Dataset* (Xu et al. 2023) with 3,300 images. These datasets aim to balance data richness and computational feasibility, making them suitable for training moderately complex models while maintaining manageable resource requirements.

Large datasets, defined as those containing over 10,000 images, constitute around 40% of the identified datasets. Notable examples include the *VCVW-3D Dataset* (Ding and Luo 2024) with 375,000 images and the *CML Dataset* (Tian et al. 2022) with 146,480 images. These extensive datasets capture a wide array of construction scenarios and conditions, which are particularly valuable for training deep-learning models that require vast amounts of data to enhance the model’s generalizability and robustness. However, the substantial size of these datasets requires significant computational resources for processing and model training, which may limit their accessibility to institutions with adequate infrastructure.

Dataset Accessibility Licensing terms determine the usability and integration of datasets into various projects. The majority of these datasets adopt permissive licenses, which facilitate broad usage, modification, and redistribution. Common licenses include: (1) Creative Commons Attribution 4.0 (CC BY 4.0) (Creative Commons 2013a), (2) MIT License (Massachusetts Institute of Technology 1988), and (3) Creative Commons Zero (CC0 1.0) (Creative Commons 2009). Examples of datasets with permissive licenses include the *MINC-2500* (Bell et al. 2015) (CC BY 4.0) and the *Hardhat-Wearing Dataset* (Wang et al. 2020) (CC0 1.0). These licenses improve the ease of data reuse and foster collaboration, enabling practitioners to integrate datasets seamlessly into their projects. Approximately one-third of the datasets impose more stringent licensing terms or require access requests. Examples include: (1) Creative Commons Attribution-NonCommercial 4.0 (CC BY-NC 4.0) (Creative Commons 2013b), (2) Apache License 2.0 (Apache Software Foundation 2004), and (3) GNU General Public License 3.0 (GPL-3.0) (Free Software Foundation 2007). Datasets such as the *ACID Dataset* (Xiao and Kang 2021) (CC BY-NC 4.0) and the *kenki-posi Dataset* (Bao et al. 2021) (GNU GPL 3.0) exemplify the more restrictive licensing landscape.

Data Modalities and Acquisition Methods in Datasets

Data Modalities Fig. 4 illustrates the various data types included in the identified open access datasets, showing examples from different modalities. The analysis of the identified datasets (see Table 1), reveals a predominant reliance on RGB imagery, particularly ground-level captures, which constitute over 80% of the datasets. This dominance is attributable to the widespread accessibility and familiarity of RGB sensors, which provide high-resolution visual information essential for various computer vision tasks in construction monitoring.

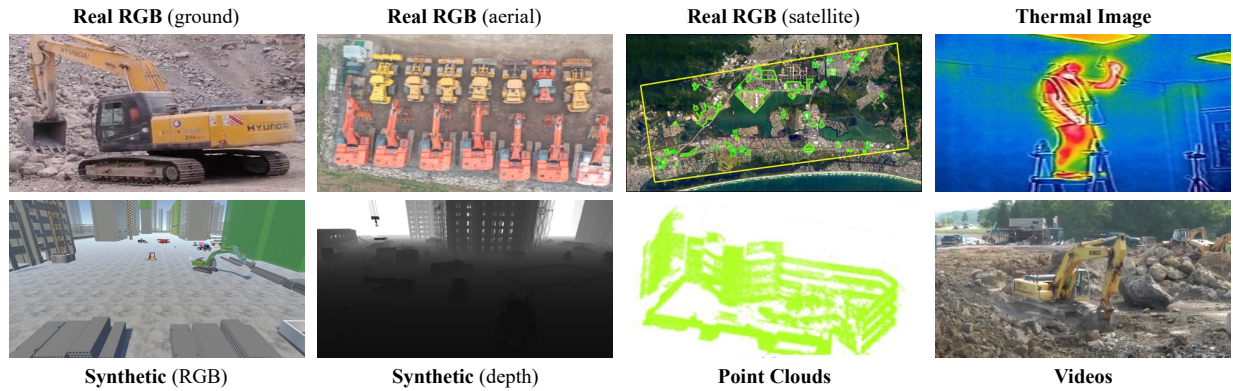


Fig. 4. Illustration of data types in the identified datasets. Image sources (left to right, top to bottom): *Construction Equipment Pose Dataset* (Luo et al. 2020); *AIDCON* (Ersoz et al. 2024); *SMART Heavy Construction Annotation Dataset* (Goldberg et al. 2023); *Thermal Safety Dataset* (Mi 2023); *VCVW-3D* (Ding and Luo 2024); *VCVW-3D* (Ding and Luo 2024); *PC-Urban* (Ibrahim et al. 2021); *Earthmoving Equipment Tracking Dataset* (Roberts and Golparvar-Fard 2019).

In contrast, underutilized data modalities, such as thermal images, point clouds, video, and synthetic images, present strategic opportunities to enhance analytical capabilities in construction monitoring applications. Thermal imagery represents less than 3% of the datasets. Thermal data can reveal temperature variations, thereby providing critical insights into energy inefficiencies, structural anomalies, and worker activity patterns (Wu et al. 2023). For example, the *Thermal Safety Dataset* (Mi 2023) comprises 2,000 thermal images designed to detect unsafe worker actions.

LiDAR and point clouds account for approximately 6% of the datasets. 3D data obtained through LiDAR scanners and photogrammetry are invaluable for precision mapping, BIM integration, volumetric progress tracking, augmented/virtual reality (AR/VR)-based construction simulations, and

the development of autonomous construction robots (Tang et al. 2010; Wang and Kim 2019). The *PC-Urban Dataset* (Ibrahim et al. 2021), utilizing LiDAR sensors, offers precise 3D representations of urban elements, facilitating detailed spatial analysis and digital model reconstruction. Video and temporal sequences constitute less than 3% of the datasets. Video-based data capture the temporal dynamics of construction sites, enabling activity recognition and progress monitoring applications (Gong and Caldas 2010). The *Earthmoving Equipment Tracking Dataset* (Roberts and Golparvar-Fard 2019) includes 479 video samples that track equipment activities, providing valuable temporal information for dynamic scene analysis and real-time decision-making.

Synthetic data comprise approximately 8% of the datasets. Synthetic data generated through simulation environments can accelerate dataset creation and facilitate controlled experiments (Soltani et al. 2016). Despite concerns regarding the realism and representativeness of synthetic data, this method serves as a valuable complement to real-world captures by enabling scenario testing, data augmentation, and transfer learning, particularly in domains where obtaining extensive real data is challenging (Xu et al. 2024). For example, the *VCVW-3D Dataset* (Ding and Luo 2024), which includes 375,000 synthetic images generated using the Unity engine, exemplifies the potential of synthetic data to provide extensive coverage of construction scenarios.

Data Acquisition Table 2 summarizes data types, collection methods, advantages and limitations. Ground-level RGB images are captured primarily using handheld or stationary cameras, as seen in the *MINC-2500* (Bell et al. 2015) and *SCUT-HEAD* (Peng et al. 2018) datasets. However, these methods often suffer from limited spatial coverage, are susceptible to visual obstructions, and may involve significant manual effort (Mostafa and Hegazy 2021). Aerial RGB images, obtained via UAVs, and satellite RGB images, provide extensive coverage and rapid acquisition capabilities, as demonstrated by the *SMART Heavy Construction Annotation Dataset* (Goldberg et al. 2023). However, these methods are subject to regulatory restrictions and weather dependencies and require skilled operators (Zhou and Gheisari 2018).

TABLE 2. Summary of data types, collection methods, advantages, and limitations for visual datasets in construction monitoring.

Data Type		Collection Method	Advantages	Limitations
RGB	Images (Ground-Level)	Handheld or stationary cameras	High detail; accessible; flexible viewpoints (Yang et al. 2022)	Limited coverage; obstructions; labor-intensive (Kim 2020)
RGB	Images (Aerial)	UAVs (drones)	Wide coverage; rapid acquisition; overhead view (Zhou and Gheisari 2018)	Regulatory restrictions; weather-dependent; skilled operators needed (Bang and Kim 2020)
RGB	Images (Satellite)	Satellite imaging	Extensive coverage; historical data; large-scale monitoring (Goldberg et al. 2023)	Low details; infrequent updates; high cost (Goldberg et al. 2023)
Synthetic	Images (RGB and Depth)	Simulation software	Controlled conditions; customizable; low-cost (Hong et al. 2021)	Lacks real-world complexity; potential biases (Ying et al. 2023)
Thermal	Images	Thermal cameras	Detects thermal anomalies; non-invasive; energy analysis (Wu et al. 2023)	Specialized equipment; environment-sensitive; complex interpretation (Mi 2023)
Point Clouds		LiDAR scanners, photogrammetry	Precise 3D data; detailed structures; BIM integration (Tang et al. 2010)	Expensive equipment; large data size; intensive processing (Wang and Kim 2019)
Videos		Cameras (handheld, stationary, UAVs)	Temporal changes; process monitoring	High storage needs (Gong and Caldas 2010); complex analysis; privacy concerns (Gong and Caldas 2010)

Annotations, Target Objects and Construction Activities in Datasets

Annotation Types The complexity and type of annotations in the identified open-access visual datasets vary significantly. The most common form of annotation, bounding boxes, involves drawing rectangles around objects of interest and labeling them with predefined classes. This type of annotation is used primarily for object detection and classification tasks. For example, the *SCUT-HEAD* dataset (Peng et al. 2018) employs bounding boxes to identify and locate workers’ heads, facilitating safety monitoring by ensuring compliance with helmet-wearing regulations.

Approximately 22% of the datasets include pixel-level segmentation, which involves classifying each pixel in an image into predefined categories. This fine-grained annotation enables precise

delineation of objects and is essential for tasks such as defect detection and material condition assessment (Wang et al. 2022). The *Concrete Crack Dataset* (Liu et al. 2019) utilizes pixel segmentation to accurately identify and analyze structural cracks, allowing for detailed inspections and maintenance planning.

Some datasets provide 2D/3D keypoint annotations, marking specific points on objects or humans to capture their pose and movement. This is particularly useful for activity recognition and ergonomic assessments (Roberts and Golparvar-Fard 2019; Luo et al. 2020). The *Construction Equipment Pose Dataset* (Luo et al. 2020) includes keypoints to determine the orientation and movement of machinery, aiding in the development of autonomous construction robots and enhancing operational efficiency.

A smaller subset of datasets incorporates 3D annotations, providing spatial information about objects within the construction environment. These annotations are crucial for applications requiring precise spatial reasoning, such as BIM reconstruction and autonomous navigation (Ding and Luo 2024). The *VCVW-3D Dataset* (Ding and Luo 2024) offers extensive 3D annotations, enabling the creation of detailed spatial maps.



Fig. 5. Illustration of target object classes in identified datasets. Annotated label names follow the definitions from the original datasets. Image sources (left to right, top to bottom): *CHV* (Wang et al. 2021b); *ACID* (Xiao and Kang 2021); *SODA* (Duan et al. 2022); *CDE* (Xiong and Tang 2021a); *CHVG* (Ferdous and Ahsan 2022); *SODA* (Duan et al. 2022); *Small-sized Construction Tool Dataset* (Han et al. 2024); *SODA* (Duan et al. 2022); *SODA* (Duan et al. 2022).

Target Objects Fig. 5 and Table 3 summarize the object categories targeted within the datasets. PPE and machinery-related categories are the most prevalent, accounting for 35% and 20% of the

datasets, respectively. PPE categories include items such as helmets, safety vests, harnesses, and safety glasses. Annotating PPE is critical to ensure compliance with safety regulations and reduce workplace accidents (Xiong and Tang 2021b). For instance, the *Safety Harness Dataset* (Xu et al. 2023) annotates various harness types to monitor worker safety and prevent falls.

TABLE 3. Summary of target objects in identified datasets

Category	Target Objects
Worker/PPE	Person (or worker), Head, Hardhat (or helmet), Colored hardhat (yellow, white, red, blue), Safety harness, Vest, Clothes, Safety glasses
Machinery/Equipment	Excavator, Compactor, Dozer, Grader, Dump truck, Concrete mixer truck, Wheel loader, Backhoe loader, Tower crane, Mobile crane, Vehicle crane, Hanging hook, Roller, Truck, Loader, Pump truck, Pile driver, Skid steer, Car, Particle monitors, Spraying car, Cutter, Electric box, Hopper, Spraying sink
Tools	Bucket, Cord reel, Hammer, Tacker, Scaffold, Handcart
Materials	Brick, Carpet, Ceramic, Concrete, Fabric, Foliage, Glass, Gypsum, Metal, Mirror, Paper, Plastic, Plasterboards, Polished stone, Stone, Tile, Wallpaper, Water, Wood, Pipes, Rebar, Circular pipes, Square tubes, I-beams, Precast components, Concrete Masonry Units (CMU) wall, Chiseled concrete, Concrete, Gypsum, Mesh, First coat plaster, Second coat plaster
Environment/Structures	Dust, Building, Slogan, Fence, Concrete crack

Machinery-related annotations encompass various construction equipment, including excavators, dump trucks, cranes, and loaders. Monitoring the presence and operation of machinery is essential for managing equipment usage, preventing unauthorized access, and optimizing workflow efficiency (Xiao and Kang 2021). The *Earthmoving Equipment Tracking Dataset* (Roberts and Golparvar-Fard 2019) tracks activities of heavy machinery to enhance operational oversight and maintenance scheduling. Materials such as bricks, concrete, and wood are annotated to support quality assurance and defect detection (Mengiste et al. 2024). Environmental factors and structural features are also annotated to assess health and site condition compliance (Xiong and Tang 2021a; Lu and Chen 2022). However, these categories appear less frequently, representing 15% and 10% of the datasets, respectively.

Construction Activities Annotated In addition to static objects, approximately 20% of the datasets include activity annotations, ranging from simple actions to complex event sequences for construction processes. These annotations are essential for developing models that analyze worker productivity, monitor workflow efficiency, and automate project documentation (Sherafat et al. 2020). Fig. 6 and Table 4 summarize the monitored construction activities within the datasets.

Basic activities such as “standing,” “walking,” or “moving” are annotated to monitor general worker behavior and ensure adherence to safety protocols. The *CMA Dataset* (Yang et al. 2023) includes annotations for activities such as standing, walking, and climbing ladders, facilitating safety monitoring and worker productivity analysis. More complex activities involving multiple steps or interactions are also annotated. For example, the *Construction-Activity-Scenes Image Captioning Dataset* (Liu et al. 2020) includes sequences like “loading bucket” and “masonry work,” enabling detailed workflow analysis and automated progress tracking. The inclusion of temporal data is limited. The *Earthmoving Equipment Tracking Dataset* (Roberts and Golparvar-Fard 2019) incorporates video data to capture the temporal dynamics of machinery activities, supporting dynamic scene analysis and real-time decision-making.



Fig. 6. Illustration of construction activities included in identified datasets. Image sources (from left to right, top to bottom): Earthmoving Equipment Tracking (Roberts and Golparvar-Fard 2019); ACID (Xiao et al. 2022); UAV-Acquired Construction Site Image Caption Dataset (Bang and Kim 2020); Construction-activity-scenes-image-captioning dataset (Liu et al. 2020); CMA (Yang et al. 2023); Thermal Safety Dataset (Mi 2023).

TABLE 4. Summary of open-access datasets, activities monitored, category counts, and key instances. Note: N/A indicates that the categories were not explicitly defined in the dataset.

Dataset	Activity Monitored	# Categories	Instances
Earthmoving Equipment Tracking (Roberts and Golparvar-Fard 2019)	Machinery	7	Excavators (idle, swing bucket, load bucket, dump, and move); Dump Trucks (fill and move)
ACID (Xiao et al. 2022)	Machinery	N/A	General activities for machinery (excavator, compactor, dozer, grader, dump truck, concrete mixer truck, wheel loader, backhoe loader, tower crane, and mobile crane)
UAV-Acquired Construction Site Image Caption Dataset (Bang and Kim 2020)	Worker and Machinery	N/A	General activities related to workers and machinery
Construction-Activity-Scenes Image Captioning Dataset (Liu et al. 2020)	Worker	5	Cart transportation, Masonry work, Rebar work, Plastering, Tiling
CML (Tian et al. 2022)	Worker	225	Construction-related (production, unsafe, and awkward activities); Non-construction-related (common and other activities)
CMA (Yang et al. 2023)	Worker	7	Stand, Smoke, Walk, Fall Down, Talk, Climb Ladder, Wear Helmet
Thermal Safety Dataset (Mi 2023)	Worker	4	Climbing with Two Hands, Climbing with One Hand, Reaching Far, Standing
SAFE Dataset (Zhai et al. 2023)	Worker	5	Typing, Pouring, Erecting, Setting Up, Laying

Vision Tasks and Downstream Applications in Datasets

Vision Tasks The analysis of identified datasets reveals various computer vision tasks, as illustrated in Fig. 7. Object detection is the most prevalent vision task, which identifies and localizes key objects within construction scenes, such as workers, machinery, and materials, which form the basis for numerous monitoring and management applications (Xiong et al. 2022).

Beyond object detection, more complex vision tasks, including semantic segmentation and instance segmentation, keypoint detection, and image captioning, are supported by 30% of the datasets. Semantic segmentation involves classifying each pixel in an image into predefined categories, allowing the precise identification of objects and regions (Garcia-Garcia et al. 2017).

Instance segmentation extends this by distinguishing between individual instances of objects within the same category, which is essential for detailed analyzes such as defect detection and material condition assessment (Paneru and Jeelani 2021). For example, the *Concrete Crack Dataset* (Liu et al. 2019) employs pixel-level segmentation to identify structural cracks. Keypoint detection, present in a smaller subset of datasets, involves identifying specific points on objects or humans to capture their spatial orientation and pose. This capability is critical for applications such as autonomous machinery navigation and ergonomic assessment of worker postures (Luo et al. 2020; Yu et al. 2021). For example, the *Construction Equipment Pose Dataset* (Luo et al. 2020) provides detailed keypoint annotations that enable precise pose estimation of construction machinery. Image captioning, although less common, plays an important role in automating documentation and reporting of construction activities. By generating descriptive text for images, this task helps create comprehensive project records and facilitate communication among stakeholders (Xiao et al. 2022). For instance, the *UAV-Acquired Construction Site Image Caption Dataset* (Bang and Kim 2020) integrates image captioning to translate visual data into actionable insights.

Downstream Applications in Datasets This subsection illustrates the diverse downstream applications enabled by vision tasks in the identified datasets. Safety monitoring and PPE compliance comprise the largest application category, supported by 27% of the datasets. This application leverages object detection and segmentation to ensure adherence to safety protocols, such as proper use of PPE and safe operation of machinery (Xiong and Tang 2021b). For example, the *Safety Harness Dataset* (Xu et al. 2023) uses bounding box annotations to monitor worker safety equipment, allowing real-time compliance verification and risk mitigation.

Equipment and machinery monitoring accounts for 14% of the datasets. These datasets involve tracking and detecting construction machinery to improve equipment management and optimize workflow efficiency (Xiao and Kang 2021). The *Earthmoving Equipment Tracking Dataset* (Roberts and Golparvar-Fard 2019) incorporates activity annotations that facilitate the monitoring and maintenance scheduling of heavy machinery. Material management and quality control represent 18%

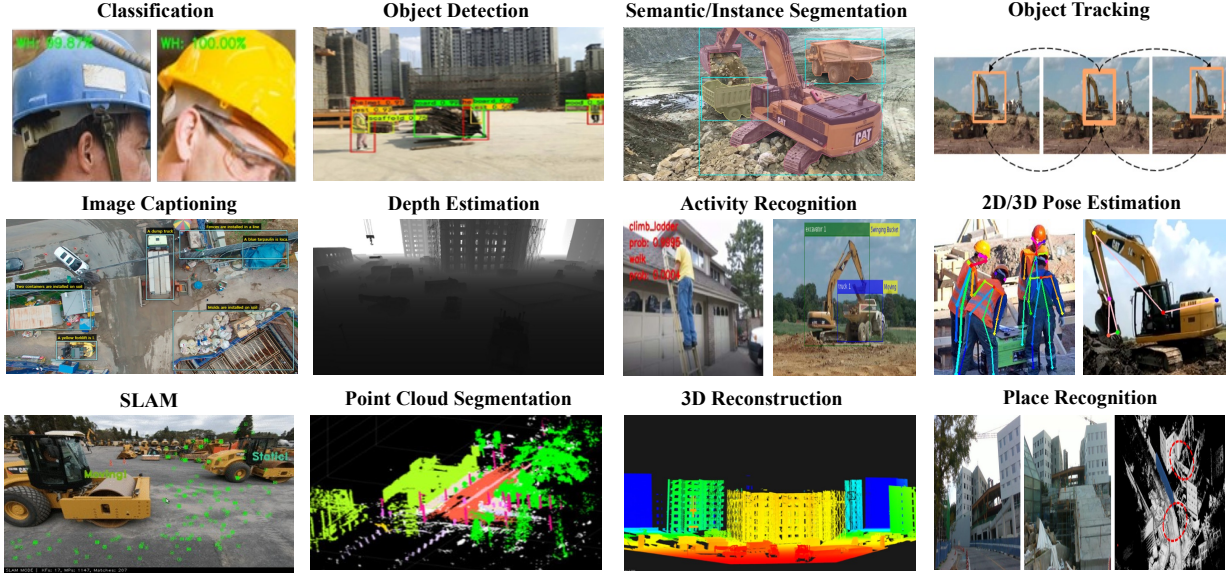


Fig. 7. Illustration of vision tasks in identified datasets. Image sources (left to right, top to bottom): *CPPE* (Xiong and Tang 2021b); *SODA* (Duan et al. 2022); *ACID* (Xiao and Kang 2021); *Earthmoving Equipment Tracking Dataset* (Roberts and Golparvar-Fard 2019); *UAV-acquired site image caption dataset* (Bang and Kim 2020); *VCVW-3D* (Ding and Luo 2024); *CMA* (Yang et al. 2023) (left) and *Earthmoving Equipment Tracking Dataset* (Roberts and Golparvar-Fard 2019) (right); *CPPE* (Xiong and Tang 2021b) (left) and *Construction Equipment Pose Dataset* (Luo et al. 2020) (right); *kenki-posi Dataset* (Bao et al. 2021); *PC-Urban* (Ibrahim et al. 2021); *VCVW-3D* (Ding and Luo 2024); *ConPR* (Lee et al. 2024).

of the datasets. These datasets focus on identifying and evaluating construction materials to ensure quality standards and detect defects (Demetriou et al. 2024). Semantic segmentation tasks, such as those employed in the *Concrete Crack Dataset* (Liu et al. 2019), enable the precise detection of material flaws, supporting proactive maintenance and quality assurance processes.

Progress monitoring and activity analysis are supported by 16% of the datasets. These datasets involves tracking construction activities and project progress through activity recognition and temporal analysis. The *Construction-Activity-Scenes Image Captioning Dataset* (Liu et al. 2020) includes annotations for various construction activities, facilitating automated progress reporting and workflow optimization. Site understanding and management accounts for 18% of the datasets. These datasets enable comprehensive site analysis, such as resource allocation and environmental monitoring (Ghosh et al. 2024). The *MOCS Dataset* (An et al. 2021) integrates diverse annotations to enhance resource management and operational planning. Navigation and mapping constitute

7% of the datasets. This application involves creating accurate maps and enabling autonomous navigation within construction sites through tasks like point cloud processing (Trzeciak et al. 2023).

OPENCONSTRUCTION Catalog Overview

The OPENCONSTRUCTION catalog organizes the reviewed open-access visual datasets relevant to construction monitoring. Accessible via GitHub (<https://github.com/ruoxinx/OpenConstruction-Datasets>), the catalog currently hosts 51 curated datasets encompassing a diverse range of data types, annotations, and application domains.

Each dataset within the catalog is accompanied by a standardized JSON metadata file adhering to defined schema standards. Metadata fields include dataset name, publication year, data type, collection method, number of samples, annotation type, and licensing information. These datasets have been curated to support various computer vision tasks and applications such as safety management, progress monitoring, and quality control.

DISCUSSION

This section interprets the findings within the broader trajectory of data-centric AI for construction monitoring and provides actionable guidance for real-world implementation and the future needs of research and industry stakeholders.

Limitations of Current Datasets and Practices

Despite significant advancements in construction informatics over recent years, a systematic review of open-access visual datasets reveals persistent challenges that hinder the effective application of computer vision and AI/ML techniques in real-world construction processes.

Acquisition and Environmental Constraints

A predominant issue within the current landscape of construction datasets is the narrow field of view and sensitivity to environmental factors. Over 80% of the reviewed datasets utilize fixed-position or handheld RGB cameras, which inherently capture only partial views of dynamic construction sites. For instance, these datasets often suffer from limited spatial coverage due to obstructions caused by tall machinery or adverse weather conditions such as rain, dust, and extreme

glare. These environmental factors can significantly reduce the visibility of critical areas, thereby compromising the scene understanding capabilities of AI-based detection and tracking algorithms in real-world construction projects (Paneru and Jeelani 2021).

Moreover, the incomplete representation of complex outdoor environments remains a significant limitation. These datasets tend to focus on high-level object classes such as workers and machinery, often neglecting the intricate activities and interactions that occur on construction sites. Additionally, these datasets overlook smaller-scale elements such as portable equipment, which are critical to maintain safety and quality standards (Han et al. 2024).

Limited Diversity in Data Modalities

Another limitation is the dominance of RGB imagery over other data modalities, such as thermal imaging, LiDAR, and multimodal data. Approximately 80% of existing datasets rely exclusively on RGB images, while less than 3% incorporate thermal views, and about 6% provide LiDAR or other 3D modalities. The underrepresentation of these modalities limits the potential for advanced computer vision tasks such as real-time 3D reconstruction and sensor fusion for hazard detection, thereby narrowing the range of practical monitoring solutions available to the construction industry.

Furthermore, there are limited datasets that incorporate textual metadata and facilitate cross-modal integration. Only a handful of datasets, including the *Construction-Activity-Scenes Image Captioning Dataset* (Liu et al. 2020), and *VL-Con Dataset* (Hsu et al. 2024), include paired textual information such as captions and semantic descriptions alongside image data. Additionally, synthetic imagery and other sensory inputs such as inertial measurement unit (IMU) data remain relatively rare. The absence of cross-referenced multimodal data hampers the ability of AI models to align visual detections with domain-specific knowledge or project documentation, thereby limiting the effectiveness of tasks such as semantic search, question answering, and the integration of site conditions with scheduling and budgeting data.

Annotation Depth and Labeling Consistency

The depth and consistency of annotations in construction datasets present additional challenges. Approximately 78% of the surveyed datasets utilize coarse-grained labels such as bounding boxes

or single-class labels for objects and activities (Ferdous and Ahsan 2022; Otgonbold et al. 2022). While these annotations are adequate for basic object detection and classification tasks, they fail to enable more complex analyses. Only about 22% of the datasets provide detailed annotations, including segmentation, keypoints, or temporal attributes (Roberts and Golparvar-Fard 2019; Tian et al. 2022). This lack of granularity inhibits the development of higher-level analysis pipelines, such as fine-grained worker activity recognition and dynamic object interactions (Xiao et al. 2022).

Additionally, fragmented taxonomies and inconsistent naming conventions further complicate the use of these datasets. Diverse terminologies for the same object, such as “helmet” vs. “hardhat,” and inconsistent class granularity, such as merging all “construction vehicles” into a single label, are prevalent across several datasets (Duan et al. 2022; An et al. 2021). These discrepancies require extensive re-labeling or ontology mapping when merging datasets. Moreover, fragmented taxonomies diminish the potential for large-scale benchmarking, domain adaptation, and multi-dataset learning, hindering the generalizability and robustness of AI systems (Xiong et al. 2022).

Temporal and Contextual Limitations

Temporal and contextual limitations present challenges in the effective utilization of construction datasets. Fewer than 3% of the datasets incorporate video or time-stamped image sequences, and detailed temporal labels that capture the durations or sequences of events often lack (Roberts and Golparvar-Fard 2019). This scarcity of temporal data restricts the ability of AI models to perform activity prediction, critical path analysis, and early anomaly detection in dynamic construction environments (Liu and Golparvar-Fard 2015).

Moreover, many datasets lack sufficient contextual information necessary for integration into broader construction project workflows. While some datasets document specific tasks such as rebar installation or earthmoving, they rarely capture broader project workflows, multi-trade interactions, or milestone-based progress details (Tian et al. 2022; Yang et al. 2023). This incomplete contextual information hinders the AI’s ability to link detected activities with scheduling or cost data, which are crucial for advanced project control systems (Pal and Hsieh 2021).

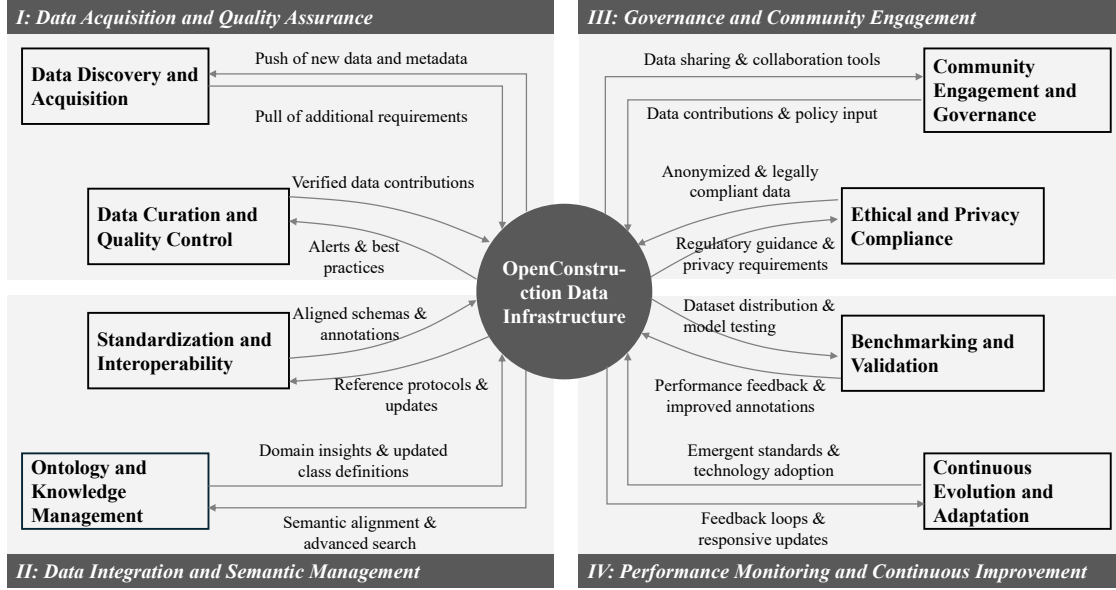


Fig. 8. Proposed future open data infrastructure for construction monitoring

Interoperability and Access Challenges

Interoperability and access challenges further limit the effectiveness of current construction datasets. Although over 80% of the datasets are openly accessible, approximately one-third impose request-based terms or non-commercial restrictions (Wang et al. 2023c). These varying license structures reduce transparency and hinder broader data pooling, thereby limiting opportunities for collaborative benchmarking and large-scale model training. Furthermore, the majority of datasets lack explicit alignment with the Findability, Accessibility, Interoperability, and Reusability (FAIR) principles (Wilkinson et al. 2016). Additionally, there is often minimal unification of the metadata schema or annotation protocols (Ibrahim et al. 2021; Demetriou et al. 2024). These inconsistencies hinder the merging of datasets, making it difficult for AI practitioners to build cross-site models or perform meta-analyses in multiple projects (Xiong et al. 2022).

Roadmap: Fostering Open Data Infrastructure for Construction Monitoring

The proposed open data infrastructure for construction monitoring (see Fig. 8) is designed to harmonize activities and outcomes from various stakeholders. The framework is organized into four main components to ensure sustained construction data management.

I: Data Acquisition and Quality Assurance

In the process of **data discovery and acquisition**, future work should incorporate diverse data sources (various formats, temporal and spatial contexts) and advanced data collection techniques, including sensors (e.g., cameras and LiDAR), operational logs, project records, and external streams such as weather data, to capture the multifaceted nature of construction environments. To maintain the dataset, future studies should set the protocol of **data curation and quality control**, which involves the implementation of automated and manual checks to verify the accuracy and completeness of the incoming data (Chapman et al. 2020). Advanced data cleaning and transformation tools can be used to eliminate noise and inconsistencies, while data enrichment processes aim to augment datasets with additional contextual information (Kim 2020).

II: Data Integration and Semantic Management

This component facilitates the long-term management of the proposed datasets. To achieve **standardization and interoperability**, developing a unified metadata model and standardized communication protocols is crucial to ensure interoperability between diverse datasets and applications within the construction industry (Xiong et al. 2022). In addition, an **ontology and knowledge management** should be established to support standardization and provide domain insights. This involves creating and refining an ontology from multiple sources (knowledge bases and industry standards) that captures key concepts, entities, and relationships within the construction domain. Semantic enrichment techniques are envisioned to annotate datasets based on the ontology, enhancing advanced search and analysis capabilities (Zeng et al. 2024).

III: Governance and Community Engagement

The long-term success of open-access visual datasets in construction relies on **robust governance and active community engagement**. Governance frameworks define roles, responsibilities, and quality control processes to ensure transparency, accountability, and alignment with stakeholder needs (Wilkinson et al. 2019). Community involvement, through workshops, forums, and challenges, supports continuous improvement and broader adoption (Wilkinson et al. 2019). Given the sensitivity of visual data, especially involving workers or active sites, strong privacy protections and

ethical standards are essential. Future practices should incorporate methods such as anonymization, secure storage, and access control, aligned with emerging AI ethics guidelines (Corrêa et al. 2023).

IV: Performance Monitoring and Continuous Improvement

Regular **benchmarking and validation**, including evaluating dataset accuracy, completeness, and reliability, as well as conducting performance assessments, ensure effective data processing and analysis tools (Bilal et al. 2016). To achieve **continuous evolution and adaptation**, future practices should accommodate evolving data standards and integrates updates seamlessly in response to regulatory, technical, or user-driven changes (Xiong et al. 2022).

CONCLUSION

This study systematically reviewed and analyzed open-access visual datasets in construction monitoring. Identifying and evaluating 51 unique datasets by 2024, this study highlights the current landscape of construction monitoring, highlighting trends in data modalities, annotation practices, and application domains. The predominant reliance on RGB imagery, particularly ground-level captures, underscores the foundational role of object detection and site monitoring in AI-based construction applications. Furthermore, the emergence of more complex vision tasks, such as semantic segmentation, keypoint detection, and image captioning, though currently supported by a smaller subset of datasets, points to evolving capabilities that enhance operational efficiencies and protocols within the industry.

The implications of our findings are multifaceted, offering critical insights into identifying gaps within existing datasets and developing future datasets for construction monitoring. The proposed roadmap offers strategic guidance for addressing the identified gaps by promoting the adoption of standardized data models and encouraging active community participation to foster a sustainable and scalable data infrastructure. This forward-looking framework also highlights the importance of seamless data integration and interoperability, ensuring that future datasets are widely accessible and impactful across diverse construction monitoring applications.

Acknowledgments This research was supported by startup funding from Bert S. Turner Department of Construction Management at Louisiana State University (LSU) and Cajun Industries Professor-

ship in Construction Management. The findings, interpretations, and conclusions expressed in this paper do not necessarily reflect the views of Cajun Industries or LSU.

REFERENCES

- Abioye, S. O., Oyedele, L. O., Akanbi, L., Ajayi, A., Delgado, J. M. D., Bilal, M., Akinade, O. O., and Ahmed, A. (2021). “Artificial intelligence in the construction industry: A review of present status, opportunities and future challenges.” *Journal of Building Engineering*, 44, 103299.
- An, X., Li, Z., Liu, Z., Wang, C., Li, P., and Li, Z. (2021). “Dataset and benchmark for detecting moving objects in construction sites.” *Automation in Construction*, 122, 103482.
- Apache Software Foundation (2004). “Apache License, Version 2.0.” *Apache Software Foundation License*, <<https://www.apache.org/licenses/LICENSE-2.0>>. Accessed: 2024-11-25.
- Bang, S. and Kim, H. (2020). “Context-based information generation for managing uav-acquired data using image captioning.” *Automation in Construction*, 112, 103116.
- Bao, R., Komatsu, R., Miyagusuku, R., Chino, M., Yamashita, A., and Asama, H. (2021). “Stereo camera visual SLAM with hierarchical masking and motion-state classification at outdoor construction sites containing large dynamic objects.” *Advanced Robotics*, 35(3-4), 228–241.
- Bell, S., Upchurch, P., Snavely, N., and Bala, K. (2015). “Material recognition in the wild with the materials in context database.” *Proceedings of the IEEE Conference on Computer Vision and Pattern Recognition*, 3479–3487.
- Bilal, M., Oyedele, L. O., Qadir, J., Munir, K., Ajayi, S. O., Akinade, O. O., Owolabi, H. A., Alaka, H. A., and Pasha, M. (2016). “Big data in the construction industry: A review of present status, opportunities, and future trends.” *Advanced engineering informatics*, 30(3), 500–521.
- Cai, J., Zhang, Y., Yang, L., Cai, H., and Li, S. (2020). “A context-augmented deep learning approach for worker trajectory prediction on unstructured and dynamic construction sites.” *Advanced Engineering Informatics*, 46, 101173.
- Chapman, A., Simperl, E., Koesten, L., Konstantinidis, G., Ibáñez, L.-D., Kacprzak, E., and Groth, P. (2020). “Dataset search: A survey.” *The VLDB Journal*, 29(1), 251–272.

- Chen, J., Huang, Q., Chen, W., Li, Y., and Chen, Y. (2024). “Automated counting of steel construction materials: Model, methodology, and online deployment.” *Buildings*, 14(6), 1661.
- Cheng, X., Jia, M., and He, J. (2024). “A large-scale dataset of buildings and construction sites.” *Computer-Aided Civil and Infrastructure Engineering*, 39(9), 1390–1406.
- Chowdhury, M. R. I. (2023). “Video-image based mobile scaffolding safety detection using deep learning and internet of things (IOT).” M.S. thesis, Asian Institute of Technology, Pathum Thani, Thailand.
- Clarivate Analytics (2024). “Web of Science.” *Clarivate Analytics*, <<https://www.webofscience.com>>. Accessed: 2024-11-27.
- Corrêa, N. K., Galvão, C., Santos, J. W., Del Pino, C., Pinto, E. P., Barbosa, C., Massmann, D., Mambrini, R., Galvão, L., Terem, E., and de Oliveira, N. (2023). “Worldwide AI ethics: A review of 200 guidelines and recommendations for AI governance.” *Patterns*, 4(10).
- Creative Commons (2009). “Creative Commons CC0 1.0 Universal (CC0 1.0).” *Creative Commons*, <<https://creativecommons.org/publicdomain/zero/1.0/>>. Accessed: 2024-11-25.
- Creative Commons (2013a). “Creative Commons Attribution 4.0 International License.” *Creative Commons*, <<https://creativecommons.org/licenses/by/4.0/>>. Accessed: 2024-11-25.
- Creative Commons (2013b). “Creative Commons Attribution-NonCommercial 4.0 International.” *Creative Commons*, <<https://creativecommons.org/licenses/by-nc/4.0/>>. Accessed: 2024-11-25.
- Del Savio, A., Luna, A., Cárdenas-Salas, D., Vergara, M., and Urdy, G. (2022). “Dataset of manually classified images obtained from a construction site.” *Data in Brief*, 42, 108042.
- Demetriou, D., Mavromatidis, P., Petrou, M. F., and Nicolaides, D. (2024). “Codd: A benchmark dataset for the automated sorting of construction and demolition waste.” *Waste Management*, 178, 35–45.
- Ding, Y. and Luo, X. (2024). “A virtual construction vehicles and workers dataset with three-dimensional annotations.” *Engineering Applications of Artificial Intelligence*, 133, 107964.
- Duan, R., Deng, H., Tian, M., Deng, Y., and Lin, J. (2022). “SODA: A large-scale open site object detection dataset for deep learning in construction.” *Automation in Construction*, 142, 104499.

- Elsevier (2024). "Scopus." *Elsevier*, <<https://www.scopus.com>>. Accessed: 2024-11-27.
- Ersoz, A. B., Pekcan, O., and Akbas, E. (2024). "AIDCON: An aerial image dataset and benchmark for construction machinery." *Remote Sensing*, 16(17), 3295.
- Ferdous, M. and Ahsan, S. M. M. (2022). "PPE detector: A YOLO-based architecture to detect personal protective equipment (PPE) for construction sites." *PeerJ Computer Science*, 8, e999.
- Free Software Foundation (2007). "GNU General Public License, Version 3." *Free Software Foundation*, <<https://www.gnu.org/licenses/gpl-3.0.html>>. Accessed: 2024-11-25.
- Garcia-Garcia, A., Orts-Escolano, S., Oprea, S., Villena-Martinez, V., and Garcia-Rodriguez, J. (2017). "A review on deep learning techniques applied to semantic segmentation." *arXiv preprint arXiv:1704.06857*.
- Ghosh, A., Tamburo, R., Zheng, S., Alvarez-Padilla, J. R., Zhu, H., Cardei, M., Dunn, N., Mertz, C., and Narasimhan, S. G. (2024). "ROADWork dataset: Learning to recognize, observe, analyze and drive through work zones." *arXiv preprint arXiv:2406.07661*.
- GitHub, Inc. (2024). "GitHub." *GitHub, Inc.*, <<https://github.com>>. Accessed: 2024-11-25.
- Goldberg, H. R., Ratto, C. R., Banerjee, A., Kelbaugh, M. T., Giglio, M., and Vermote, E. F. (2023). "Automated global-scale detection and characterization of anthropogenic activity using multi-source satellite-based remote sensing imagery." *Geospatial Informatics XIII*, Vol. 12525, SPIE, 1252502.
- Gong, J. and Caldas, C. H. (2010). "Computer vision-based video interpretation model for automated productivity analysis of construction operations." *Journal of Computing in Civil Engineering*, 24(3), 252–263.
- Guan, T., He, Z., Song, R., Manocha, D., and Zhang, L. (2021). "TNS: Terrain traversability mapping and navigation system for autonomous excavators." *arXiv preprint arXiv:2109.06250*.
- Hamid, O. H. (2023). "Data-centric and model-centric AI: Twin drivers of compact and robust industry 4.0 solutions." *Applied Sciences*, 13(5), 2753.
- Han, S., Park, W., Jeong, K., Hong, T., and Koo, C. (2024). "Utilizing synthetic images to enhance the automated recognition of small-sized construction tools." *Automation in Construction*, 163,

105415.

- Hong, Y., Park, S., Kim, H., and Kim, H. (2021). “Synthetic data generation using building information models.” *Automation in Construction*, 130, 103871.
- Hsu, S.-H., Fu, J., and Golparvar-Fard, M. (2024). “VL-Con: Vision-language dataset for deep learning-based construction monitoring applications.” *ISARC Proceedings of the International Symposium on Automation and Robotics in Construction*, Vol. 41, IAARC Publications, 1128–1135.
- Ibrahim, M., Akhtar, N., Wise, M., and Mian, A. (2021). “Annotation tool and urban dataset for 3D point cloud semantic segmentation.” *IEEE Access*, 9, 35984–35996.
- Jiang, F., Ma, J., Webster, C. J., Li, X., and Gan, V. J. (2023). “Building layout generation using site-embedded GAN model.” *Automation in Construction*, 151, 104888.
- Karji, A., Messner, J., Leicht, R., and McComb, C. (2022). “Identification of the barriers to data-centric approach in the construction industry.” *Construction Research Congress*, 1002–1011.
- Kim, H. and Yi, J.-S. (2024). “Image generation of hazardous situations in construction sites using text-to-image generative model for training deep neural networks.” *Automation in Construction*, 166, 105615.
- Kim, J. (2020). “Visual analytics for operation-level construction monitoring and documentation: State-of-the-art technologies, research challenges, and future directions.” *Frontiers in Built Environment*, 6, 575738.
- Lee, D., Jung, M., and Kim, A. (2024). “ConPR: Ongoing construction site dataset for place recognition.” *arXiv preprint arXiv:2407.03684*.
- Lee, H., Jeon, J., Lee, D., Park, C., Kim, J., and Lee, D. (2023a). “Game engine-driven synthetic data generation for computer vision-based safety monitoring of construction workers.” *Automation in Construction*, 155, 105060.
- Lee, K., Jeon, C., and Shin, D. H. (2023b). “Small tool image database and object detection approach for indoor construction site safety.” *KSCE Journal of Civil Engineering*, 27(3), 930–939.
- Li, F., Laili, Y., Chen, X., Lou, Y., Wang, C., Yang, H., Gao, X., and Han, H. (2023). “Towards big

- data driven construction industry.” *Journal of Industrial Information Integration*, 100483.
- Liu, H., Wang, G., Huang, T., He, P., Skitmore, M., and Luo, X. (2020). “Manifesting construction activity scenes via image captioning.” *Automation in Construction*, 119, 103334.
- Liu, K. and Golparvar-Fard, M. (2015). “Crowdsourcing construction activity analysis from jobsite video streams.” *Journal of Construction Engineering and Management*, 141(11), 04015035.
- Liu, K., Han, X., and Chen, B. M. (2019). “Deep learning based automatic crack detection and segmentation for unmanned aerial vehicle inspections.” *IEEE International Conference on Robotics and Biomimetics (ROBIO)*, IEEE, 381–387.
- Lu, W. and Chen, J. (2022). “Computer vision for solid waste sorting: A critical review of academic research.” *Waste Management*, 142, 29–43.
- Luo, H., Wang, M., Wong, P. K.-Y., and Cheng, J. C. (2020). “Full body pose estimation of construction equipment using computer vision and deep learning techniques.” *Automation in construction*, 110, 103016.
- Massachusetts Institute of Technology (1988). “MIT License.” *Massachusetts Institute of Technology*, <<https://opensource.org/licenses/MIT>>. Accessed: 2024-11-25.
- Mengiste, E., Mannem, K. R., Prieto, S. A., and Garcia de Soto, B. (2024). “Transfer-learning and texture features for recognition of the conditions of construction materials with small data sets.” *Journal of Computing in Civil Engineering*, 38(1), 04023036.
- Mi, Y. (2023). “Thermal Image Dataset of Construction Workers’ Unsafe Actions.” *Mendeley Data*, <<https://doi.org/10.17632/rdr2vkszrc.1>>.
- Mostafa, K. and Hegazy, T. (2021). “Review of image-based analysis and applications in construction.” *Automation in Construction*, 122, 103516.
- Na, J., Shin, H., and Yun, I. (2024). “Development of an AI Dataset for Object Detection at Construction Sites.” *Mendeley Data*, <<https://doi.org/10.17632/rz8723t6d7.1>>.
- Nie, Y., Li, X., Paletta, Q., Aragon, M., Scott, A., and Brandt, A. (2022). “Open-source ground-based sky image datasets for very short-term solar forecasting, cloud analysis and modeling: A comprehensive survey.” *arXiv preprint arXiv:2211.14709*.

- njvisionpower (2019). "Safety-Helmet-Wearing Dataset: Safety Helmet Wearing Detection Dataset with Pretrained Model." *GitHub repository*, <<https://github.com/njvisionpower/Safety-Helmet-Wearing-Dataset>>. Accessed: 2024-11-21.
- Otgonbold, M.-E., Gochoo, M., Alnajjar, F., Ali, L., Tan, T.-H., Hsieh, J.-W., and Chen, P.-Y. (2022). "SHEL5K: An extended dataset and benchmarking for safety helmet detection." *Sensors*, 22(6), 2315.
- Pal, A. and Hsieh, S.-H. (2021). "Deep-learning-based visual data analytics for smart construction management." *Automation in Construction*, 131, 103892.
- Paneru, S. and Jeelani, I. (2021). "Computer vision applications in construction: Current state, opportunities & challenges." *Automation in Construction*, 132, 103940.
- Pantoja-Rosero, B. G., Achanta, R., Kozinski, M., Fua, P., Perez-Cruz, F., and Beyer, K. (2022). "Generating LOD3 building models from structure-from-motion and semantic segmentation." *Automation in Construction*, 141, 104430.
- Peng, D., Sun, Z., Chen, Z., Cai, Z., Xie, L., and Jin, L. (2018). "Detecting heads using feature refine net and cascaded multi-scale architecture." *24th International Conference on Pattern Recognition (ICPR)*, IEEE, 2528–2533.
- Rabbi, A. B. K. and Jeelani, I. (2024). "AI integration in construction safety: Current state, challenges, and future opportunities in text, vision, and audio based applications." *Automation in Construction*, 164, 105443.
- Rafsanjani, H. N. and Nabizadeh, A. H. (2023). "Towards human-centered artificial intelligence (AI) in architecture, engineering, and construction (AEC) industry." *Computers in Human Behavior Reports*, 100319.
- Roberts, D. and Golparvar-Fard, M. (2019). "End-to-end vision-based detection, tracking and activity analysis of earthmoving equipment filmed at ground level." *Automation in Construction*, 105, 102811.
- Roboflow (2024). "Roboflow: A Computer Vision Platform." *Roboflow*, <<https://roboflow.com>>. Accessed: 2024-11-27.

- Schmidt, P. and Nalpantidis, L. (2024). “ConRebSeg: A segmentation dataset for reinforced concrete construction.” *arXiv preprint arXiv:2407.09372*.
- Seo, J., Han, S., Lee, S., and Kim, H. (2015). “Computer vision techniques for construction safety and health monitoring.” *Advanced Engineering Informatics*, 29(2), 239–251.
- Sherafat, B., Ahn, C. R., Akhavian, R., Behzadan, A. H., Golparvar-Fard, M., Kim, H., Lee, Y.-C., Rashidi, A., and Azar, E. R. (2020). “Automated methods for activity recognition of construction workers and equipment: State-of-the-art review.” *Journal of Construction Engineering and Management*, 146(6), 03120002.
- Soltani, M. M., Zhu, Z., and Hammad, A. (2016). “Automated annotation for visual recognition of construction resources using synthetic images.” *Automation in Construction*, 62, 14–23.
- Tang, P., Huber, D., Akinci, B., Lipman, R., and Lytle, A. (2010). “Automatic reconstruction of as-built building information models from laser-scanned point clouds: A review of related techniques.” *Automation in construction*, 19(7), 829–843.
- Tian, Y., Li, H., Cui, H., and Chen, J. (2022). “Construction motion data library: An integrated motion dataset for on-site activity recognition.” *Scientific Data*, 9(1), 726.
- Trzeciak, M., Pluta, K., Fathy, Y., Alcalde, L., Chee, S., Bromley, A., Brilakis, I., and Alliez, P. (2023). “ConSLAM: Construction data set for SLAM.” *Journal of Computing in Civil Engineering*, 37(3), 04023009.
- Wang, H., Ye, Z., Wang, D., Jiang, H., and Liu, P. (2023a). “Synthetic datasets for rebar instance segmentation using Mask R-CNN.” *Buildings*, 13(3), 585.
- Wang, L., Xie, L., Yang, P., Deng, Q., Du, S., and Xu, L. (2020). “Hardhat-wearing detection based on a lightweight convolutional neural network with multi-scale features and a top-down module.” *Sensors*, 20(7), 1868.
- Wang, M., Yao, G., Yang, Y., Sun, Y., Yan, M., and Deng, R. (2023b). “Deep learning-based object detection for visible dust and prevention measures on construction sites.” *Developments in the Built Environment*, 16, 100245.
- Wang, Q. and Kim, M.-K. (2019). “Applications of 3D point cloud data in the construction industry:

- A fifteen-year review from 2004 to 2018.” *Advanced engineering informatics*, 39, 306–319.
- Wang, S., Eum, I., Park, S., and Kim, J. (2024a). “A labelled dataset for rebar counting inspection on construction sites using unmanned aerial vehicles.” *Data in Brief*, 55, 110720.
- Wang, S., Park, S., Park, S., and Kim, J. (2024b). “Building façade datasets for analyzing building characteristics using deep learning.” *Data in Brief*, 57, 110885.
- Wang, Y., Liao, P.-C., Zhang, C., Ren, Y., Sun, X., and Tang, P. (2019). “Crowdsourced reliable labeling of safety-rule violations on images of complex construction scenes for advanced vision-based workplace safety.” *Advanced Engineering Informatics*, 42, 101001.
- Wang, Y., Tang, P., Liu, K., Cai, J., Ren, R., Lin, J. J., Cai, H., Zhang, J., El-Gohary, N., Berges, M., and Fard, M. G. (2021a). “Characterizing perceived data sharing barriers and promotion strategies in civil engineering.” *Computing in Civil Engineering 2021*, 42–49.
- Wang, Y., Tang, P., Liu, K., Cai, J., Ren, R., Lin, J. J., Cai, H., Zhang, J., El-Gohary, N., Berges, M., and Fard, M. G. (2023c). “Characterizing data sharing in civil infrastructure engineering: Current practice, future vision, barriers, and promotion strategies.” *Journal of Computing in Civil Engineering*, 37(2), 04023001.
- Wang, Z., Wu, Y., Yang, L., Thirunavukarasu, A., Evison, C., and Zhao, Y. (2021b). “Fast personal protective equipment detection for real construction sites using deep learning approaches.” *Sensors*, 21(10), 3478.
- Wang, Z., Zhang, Y., Mosalam, K. M., Gao, Y., and Huang, S.-L. (2022). “Deep semantic segmentation for visual understanding on construction sites.” *Computer-Aided Civil and Infrastructure Engineering*, 37(2), 145–162.
- Whang, S. E., Roh, Y., Song, H., and Lee, J.-G. (2023). “Data collection and quality challenges in deep learning: A data-centric AI perspective.” *The VLDB Journal*, 32(4), 791–813.
- Wilkinson, M. D., Dumontier, M., Aalbersberg, I. J., Appleton, G., Axton, M., Baak, A., Blomberg, N., Boiten, J.-W., da Silva Santos, L. B., Bourne, P. E., et al. (2016). “The FAIR guiding principles for scientific data management and stewardship.” *Scientific Data*, 3(1), 1–9.
- Wilkinson, M. D., Dumontier, M., Sansone, S.-A., Bonino da Silva Santos, L. O., Prieto, M.,

- Batista, D., McQuilton, P., Kuhn, T., Rocca-Serra, P., Crosas, M., et al. (2019). "Evaluating FAIR maturity through a scalable, automated, community-governed framework." *Scientific Data*, 6(1), 174.
- Wu, H., Li, H., Chi, H.-L., Peng, Z., Chang, S., and Wu, Y. (2023). "Thermal image-based hand gesture recognition for worker-robot collaboration in the construction industry: A feasible study." *Advanced Engineering Informatics*, 56, 101939.
- Wu, J., Cai, N., Chen, W., Wang, H., and Wang, G. (2019). "Automatic detection of hardhats worn by construction personnel: A deep learning approach and benchmark dataset." *Automation in Construction*, 106, 102894.
- Xiao, B. and Kang, S.-C. (2021). "Development of an image data set of construction machines for deep learning object detection." *Journal of Computing in Civil Engineering*, 35(2), 05020005.
- Xiao, B., Wang, Y., and Kang, S.-C. (2022). "Deep learning image captioning in construction management: A feasibility study." *Journal of Construction Engineering and Management*, 148(7), 04022049.
- Xiong, R. and Tang, P. (2021a). "Machine learning using synthetic images for detecting dust emissions on construction sites." *Smart and Sustainable Built Environment*, 10(3), 487–503.
- Xiong, R. and Tang, P. (2021b). "Pose guided anchoring for detecting proper use of personal protective equipment." *Automation in Construction*, 130, 103828.
- Xiong, R., Zhu, Y., Wang, Y., Liu, P., and Tang, P. (2022). "Facilitating construction scene understanding knowledge sharing and reuse via lifelong site object detection." *European Conference on Computer Vision*, Springer, 228–243.
- Xu, L., Liu, H., Xiao, B., Luo, X., and Zhu, Z. (2024). "A systematic review and evaluation of synthetic simulated data generation strategies for deep learning applications in construction." *Advanced Engineering Informatics*, 62, 102699.
- Xu, S., Wang, J., Shou, W., Ngo, T., Sadick, A.-M., and Wang, X. (2021). "Computer vision techniques in construction: A critical review." *Archives of Computational Methods in Engineering*, 28, 3383–3397.

- Xu, Z., Huang, J., and Huang, K. (2023). "A novel computer vision-based approach for monitoring safety harness use in construction." *IET Image Processing*, 17(4), 1071–1085.
- Yan, X., Zhang, H., Wu, Y., Lin, C., and Liu, S. (2023). "Construction instance segmentation (CIS) dataset for deep learning-based computer vision." *Automation in Construction*, 156, 105083.
- Yang, G., Liu, K., Zhang, J., Zhao, B., Zhao, Z., Chen, X., and Chen, B. M. (2022). "Datasets and processing methods for boosting visual inspection of civil infrastructure: A comprehensive review and algorithm comparison for crack classification, segmentation, and detection." *Construction and Building Materials*, 356, 129226.
- Yang, J., Park, M.-W., Vela, P. A., and Golparvar-Fard, M. (2015). "Construction performance monitoring via still images, time-lapse photos, and video streams: Now, tomorrow, and the future." *Advanced Engineering Informatics*, 29(2), 211–224.
- Yang, M., Wu, C., Guo, Y., Jiang, R., Zhou, F., Zhang, J., and Yang, Z. (2023). "Transformer-based deep learning model and video dataset for unsafe action identification in construction projects." *Automation in Construction*, 146, 104703.
- Ying, H., Sacks, R., and Degani, A. (2023). "Synthetic image data generation using BIM and computer graphics for building scene understanding." *Automation in Construction*, 154, 105016.
- Yu, Y., Umer, W., Yang, X., and Antwi-Afari, M. F. (2021). "Posture-related data collection methods for construction workers: A review." *Automation in construction*, 124, 103538.
- Zeng, C., Hartmann, T., and Ma, L. (2024). "ConSE: An ontology for visual representation and semantic enrichment of digital images in construction sites." *Advanced Engineering Informatics*, 60, 102446.
- Zenodo (2024). "Zenodo: Open Science Platform." *Zenodo*, <<https://zenodo.org>>. Accessed: 2024-11-25.
- Zha, D., Bhat, Z. P., Lai, K.-H., Yang, F., Jiang, Z., Zhong, S., and Hu, X. (2023). "Data-centric artificial intelligence: A survey." *arXiv preprint arXiv:2303.10158*.
- Zhai, P., Wang, J., and Zhang, L. (2023). "Extracting worker unsafe behaviors from construction images using image captioning with deep learning-based attention mechanism." *Journal of*

Construction Engineering and Management, 149(2), 04022164.

Zhong, B., Wu, H., Ding, L., Love, P. E., Li, H., Luo, H., and Jiao, L. (2019). “Mapping computer vision research in construction: Developments, knowledge gaps and implications for research.”

Automation in Construction, 107, 102919.

Zhou, S. and Gheisari, M. (2018). “Unmanned aerial system applications in construction: A systematic review.” *Construction Innovation*, 18(4), 453–468.