

LiGen: GAN-Augmented Spectral Fingerprinting for Indoor Positioning

Jie Lin^{*†}, Hsun-Yu Lee^{*†}, Ho-Ming Li[‡], and Fang-Jing Wu[§]

[†]Department of Information Management, National Taiwan University, Taiwan

[‡]Graduate Institute of Networking and Multimedia, National Taiwan University, Taiwan

[§]Department of Computer Science and Information Engineering, National Taiwan University, Taiwan

Email: b11705048@ntu.edu.tw, b11705022@ntu.edu.tw, r12944054@csie.ntu.edu.tw, fangjing@csie.ntu.edu.tw

Abstract—Accurate and robust indoor localization is critical for smart building applications, yet existing Wi-Fi-based systems are often vulnerable to environmental conditions. This work presents a novel indoor localization system, called LiGen, that leverages the spectral intensity patterns of ambient light as fingerprints, offering a more stable and infrastructure-free alternative to radio signals. To address the limited spectral data, we design a data augmentation framework based on generative adversarial networks (GANs), featuring two variants: PointGAN, which generates fingerprints conditioned on coordinates, and FreeGAN, which uses a weak localization model to label unconditioned samples. Our positioning model, leveraging a Multi-Layer Perceptron (MLP) architecture to train on synthesized data, achieves submeter-level accuracy, outperforming Wi-Fi-based baselines by over 50%. LiGen also demonstrates strong robustness in cluttered environments. To the best of our knowledge, this is the first system to combine spectral fingerprints with GAN-based data augmentation for indoor localization.

Index Terms—Indoor localization, spectral fingerprinting, ambient light, generative adversarial networks (GANs), data augmentation

I. INTRODUCTION

Indoor localization has become a cornerstone for enabling a wide array of location-aware services within smart environments, including applications in smart buildings, health-care systems, and elderly care facilities [1], [2]. Particularly, achieving sub-meter level localization is critical for applications that demand high spatial precision, such as room-level patient monitoring, autonomous indoor navigation, and robotic assistance in cluttered indoor settings [3], [4]. Nevertheless, delivering highly accurate indoor localization remains a significant challenge, primarily due to the inaccessibility of GPS signals and the complex propagation characteristics inherent to indoor environments [5].

Historically, indoor localization systems have predominantly relied on wireless signals, such as the Wi-Fi Received Signal Strength Indicator (RSSI). Although Wi-Fi-based methods are widely available, they are often undermined by various drawbacks, including signal instability and high susceptibility to environmental influences such as multipath propagation, obstacle occlusion, and electronic interference [6]–[10]. These factors frequently result in inconsistent and degraded performance, particularly in complex and cluttered indoor environments.

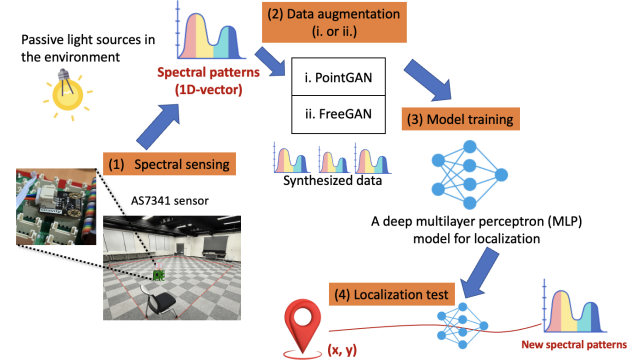


Fig. 1: The system overview of LiGen.

In response to these limitations, emerging research has started to investigate optical signals as alternative or complementary modalities for indoor localization. However, this promising direction remains relatively underexplored. Specifically, we focus on the potential of leveraging spectral light intensity patterns—ambient light characteristics captured via commercial spectral sensors—as robust and informative fingerprints for localization. Unlike Wi-Fi, ambient light signals do not require dedicated infrastructure and exhibit lower sensitivity to environmental interference, making them an attractive, low-cost, and infrastructure-free solution for indoor positioning [11]–[13].

We propose **LiGen**, a novel indoor localization system that integrates spectral fingerprinting with Generative Adversarial Networks (GANs) for data augmentation. The contributions of this work are threefold:

- We demonstrate that spectral intensity patterns can achieve significantly higher localization accuracy than Wi-Fi RSSI, offering a more robust and deployment-friendly alternative that does not rely on external signal sources.
- We design a GAN-based augmentation pipeline tailored to spectral fingerprint data, and show that synthetic data generated by our models can substantially enhance localization performance, especially under data scarcity.
- We evaluate LiGen under both clean and cluttered environments and show that light-based fingerprinting exhibits greater resilience to environmental obstacles, maintaining superior accuracy where traditional methods

^{*}These authors contributed equally to this work.

degrade.

To realize these contributions, LiGen introduces two GAN variants: **PointGAN**, a conditional GAN that generates fingerprints based on spatial coordinates, and **FreeGAN**, which generates unconditioned samples and leverages a weak localization model for pseudo-label assignment. Both approaches enrich the training dataset and improve generalization of the localization model, implemented as a deep MLP.

To the best of our knowledge, LiGen is the first system to integrate ambient light spectral information and GAN-based data augmentation for submeter-level indoor localization. Our extensive experiments validate the effectiveness of this approach, highlighting its potential for robust, real-world deployment.

The remainder of this paper is organized as follows. Section II reviews related work on indoor localization and data augmentation. Section III describes the system design and problem formulation. Section IV details our localization model and GAN-based augmentation methods. Section V presents the experimental setup and results, followed by conclusions in Section VI.

II. RELATED WORK

Indoor localization has been extensively investigated due to the limitations of GPS in indoor environments, motivating the development of alternative approaches leveraging electromagnetic (EM) signals, optical properties, and machine learning techniques. Traditional methods predominantly rely on Wi-Fi RSSI measurements. For instance, DataLoc+ [14] enhances machine learning-based localization to room-level precision by applying data augmentation to Wi-Fi RSSI datasets. Although effective in controlled indoor settings, RSSI-based localization remains highly susceptible to environmental factors such as obstacles, multipath effects, and interference, often leading to inconsistent and degraded positioning accuracy [6]–[10].

To address these challenges, researchers have explored light-based localization. Early work, such as LuxTrace [15], and later Pulsar [16], demonstrated the potential of light-based indoor positioning systems. Similarly, Wang et al. [17] combined smartphone magnetic and light sensor data with a deep Long Short-Term Memory (LSTM) network, combining light intensity with other modalities for localization. However, these solutions rely on coarse light properties rather than spectral information in detail. SpectralLoc [18] broke the envelope by harnessing unique spectral intensity patterns of ambient light, sensed via the AS7265x sensor, to achieve submeter accuracy without infrastructure modifications. With a convolutional neural network (CNN) with an attention mechanism, SpectralLoc maps spectral fingerprints to spatial coordinates, surpassing traditional intensity-based approaches. Taking inspiration from SpectralLoc, our LiGen system utilizes spectral fingerprints, sensed via the AS7341 sensor [19], and complements them with GAN-based data augmentation for enhancing.

Deep learning has been at the core of localization, with

highlighted in a comprehensive survey by Chen et al. [20], which highlights the role of spatial machine intelligence in localization and mapping. Deep learning models, such as the MLP employed in LiGen, successfully capture complex relationships between sensor measurements and spatial coordinates, enabling robust localization.

Data augmentation is crucial to improve model generalization, especially with limited training data. While DataLoc+ [14] applies augmentation on Wi-Fi RSSI datasets, its techniques are tailored to EM signals and do not leverage optical data. GAN-based data augmentation has proven effective across domains. For instance, Shi et al. [21] utilized GANs to generate synthetic wireless signals for spoofing, without a priori knowledge capturing complex signal features. Though their use case is for security, it inspired LiGen's benign application of GANs. Our PointGAN and FreeGAN systems generate synthetic spectral fingerprints to augment training datasets, combatting the issue of limited real-world samples. To the best of our knowledge, LiGen is the first to use GAN-based augmentation on light spectral fingerprints for indoor localization.

In short, LiGen follows SpectralLoc's spectral fingerprinting [18], DataLoc+'s augmentation techniques [14], and GAN-based signal synthesis [21]. It builds upon light-based localization [15], [17] by exploiting rich spectral information and follows deep learning developments [20] with a new paradigm for high-accuracy indoor localization.

III. SYSTEM OVERVIEW

A. Problem Definition

Our indoor localization system aims to accurately determine the 2-dimensional position of a sensor within an indoor environment using signal measurements known as fingerprints. Formally, given a dataset $X = \{\mathbf{x}_i\}_{i=1}^N$, where each fingerprint \mathbf{x}_i is a 1-dimensional vector representing either spectral intensity patterns or Wi-Fi RSSI measurements, our goal is to predict the spatial coordinates $\mathbf{y}_i = (x_i, y_i)$. Localization error is evaluated using Root Mean Square Error (RMSE)

B. System Design

The proposed system, LiGen, is designed for indoor coordinate-level localization within a single room. While traditional methods typically rely on electromagnetic (EM) wave signal strength measurements (e.g., Wi-Fi RSSI), LiGen primarily uses optical fingerprints represented by spectral intensity patterns. However, it can also accept other EM-based data (e.g., Wi-Fi RSSI) as long as the fingerprint is a one-dimensional vector. LiGen starts by augmenting the available fingerprint data. A data augmentation module based on GANs enriches the training dataset. We proposed two GANs for performance comparison: PointGAN—a Conditional GAN (CGAN) that generates synthetic fingerprints conditioned on spatial coordinates—and FreeGAN, which generates synthetic fingerprints from latent noise and then employs a Weak Localization Model (WLM) to assign pseudo-labels. The augmented dataset is then used to train a deep learning-based localization model, implemented as a Multi-Layer Perceptron (MLP), that

maps the fingerprint inputs to 2-dimensional spatial coordinates. This training strategy ensures that the model benefits from the enhanced diversity of the data, thereby improving the robustness and accuracy of indoor localization.

IV. METHODOLOGY

A. Localization Model

In our study, we employ a deep learning-based localization model to predict the sensor's 2-dimensional position from its fingerprint measurements. The model is designed as a Multi-Layer Perceptron (MLP) that learns the mapping from input fingerprint vectors to spatial coordinates. Its architecture comprises the following components:

- **Input Layer:** Accepts fingerprint data (e.g., spectral intensity patterns or Wi-Fi RSSI measurements) with an input dimension d corresponding to the number of fingerprint features.
- **Hidden Layers:** A series of fully connected layers with Rectified Linear Unit (ReLU) activation functions and dropout regularization. These layers capture the complex non-linear relationships between fingerprint data and spatial coordinates.
- **Output Layer:** Produces a 2-dimensional output vector $\hat{y} = (x, y)$ representing the estimated location.

The model is trained by minimizing the loss function defined as the average Euclidean distance between the predicted coordinates and the ground truth:

$$\mathcal{L} = \frac{1}{N} \sum_{i=1}^N \|\hat{y}_i - y_i\|_2, \quad (1)$$

which is minimized during training. This loss directly correlates with the localization error.

In our pipeline, the localization model plays two crucial roles:

- 1) It serves as the primary model to evaluate localization performance on real fingerprint data.
- 2) It functions as a WLM to assign pseudo-labels to synthetic fingerprints generated by FreeGAN, thereby enriching the training dataset.

The performance of the localization model is quantitatively assessed using the RMSE metric, as defined earlier. The model structure is shown in Figure 2 section (b).

B. Data Augmentation with Generative Adversarial Networks

Generative Adversarial Networks (GANs) have been widely utilized for data augmentation, significantly improving the diversity and generalization capability of training datasets. We propose two GAN-based frameworks to augment indoor localization data: PointGAN and FreeGAN. While both methods generate synthetic fingerprints to enhance the training dataset, they differ in their conditioning strategies and data augmentation pipelines.

1) PointGAN

The proposed PointGAN framework, implemented in PyTorch, adopts a CGAN architecture to generate synthetic indoor localization fingerprints conditioned on spatial coordinates.

The **Generator** G_P takes two inputs:

- A random noise vector $\mathbf{z} \sim \mathcal{N}(0, I)$,
- Spatial coordinates $\mathbf{c} = (x, y)$.

It outputs a synthetic fingerprint $\hat{\mathbf{f}} = G_P(\mathbf{z}, \mathbf{c})$, where $\hat{\mathbf{f}} \in \mathbb{R}^{\text{fingerprint_dim}}$, using fully connected layers with ReLU activations.

The **Discriminator** D_P receives:

- Coordinates $\mathbf{c} = (x, y)$,
- A fingerprint \mathbf{f} , either real or generated.

It outputs a scalar $D_P(\mathbf{c}, \mathbf{f})$, representing the probability that \mathbf{f} is real, via a Multi-Layer Perceptron (MLP) with Sigmoid activation.

The Generator and Discriminator are trained adversarially to minimize/maximize the following objective:

$$\min_{G_P} \max_{D_P} V(D_P, G_P) = \mathbb{E}_{(\mathbf{c}, \mathbf{f})} [\log D_P(\mathbf{c}, \mathbf{f})] + \mathbb{E}_{\mathbf{z}, \mathbf{c}} [\log (1 - D_P(\mathbf{c}, G_P(\mathbf{z}, \mathbf{c})))] \quad (2)$$

By conditioning the Generator on spatial coordinates, PointGAN ensures that the synthetic fingerprints align with actual locations, while the Discriminator refines the Generator's outputs through adversarial training.

Figure 2 illustrates the overall architecture of the proposed LiGen system, which integrates PointGAN for fingerprint augmentation and an deep localization MLP model for coordinate-level localization.

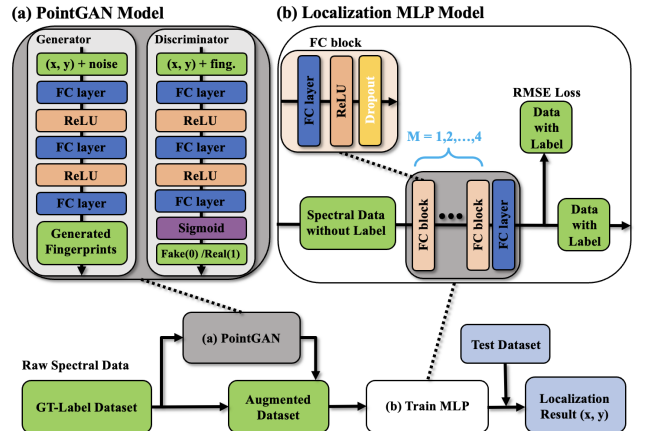


Fig. 2: The system design of LiGen using PointGAN for fingerprint augmentation.

2) FreeGAN

The proposed FreeGAN framework, also implemented in PyTorch, utilizes an architecture similar to PointGAN but generates synthetic indoor localization fingerprints solely from latent noise—without explicit spatial conditioning.

FreeGAN's data augmentation process is structured as follows:

- 1) **Weak Localization Model Training:** A weak localization model is first trained using the existing dataset. This model captures the basic spatial relationships present in the real data.
- 2) **Fingerprint Generation:** The Generator G_F takes a random noise vector $\mathbf{z} \sim \mathcal{N}(0, I)$ as input and produces synthetic fingerprints $\hat{\mathbf{f}} = G_F(\mathbf{z})$ via fully connected layers with ReLU activations.

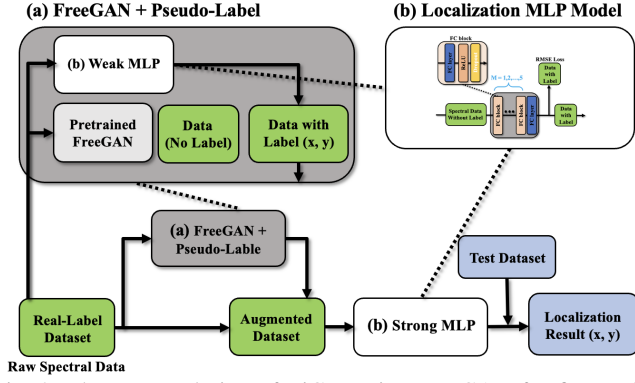


Fig. 3: The system design of LiGen using FreeGAN for fingerprint augmentation.

3) **Pseudo-labeling:** The generated fingerprints are passed through the weak localization model L to obtain pseudo-labels (i.e., estimated spatial coordinates): $\hat{c} = L(G_F(\mathbf{z}))$.

4) **Augmented Dataset Formation:** The pseudo-labeled synthetic fingerprints are combined with the original dataset, resulting in a comprehensive augmented dataset that reflects both the diversity of the fingerprints and their underlying spatial distribution.

Moreover, the FreeGAN framework employs the standard GAN adversarial objective:

$$\min_{G_F} \max_{D_F} V(D_F, G_F) = \mathbb{E}_{\mathbf{f} \sim p_{\text{data}}(\mathbf{f})} [\log D_F(\mathbf{f})] + \mathbb{E}_{\mathbf{z} \sim p_{\mathbf{z}}(\mathbf{z})} [\log (1 - D_F(G_F(\mathbf{z})))] \quad (3)$$

where $p_{\text{data}}(\mathbf{f})$ denotes the distribution of real fingerprints and $p_{\mathbf{z}}(\mathbf{z})$ denotes the noise prior (e.g., $\mathcal{N}(0, I)$).

Figure 3 illustrates the LiGen system, which integrates FreeGAN for fingerprint augmentation. The structure of the localization model is shown in detail in Figure 2 section (b). Note that there are two Localization MLP models with identical architectures in the pipeline: one is used for assigning pseudo labels, and the other serves as the final model.

By leveraging a weak localization model to provide pseudo-labels, FreeGAN effectively bridges the gap between synthetic data generation and accurate spatial representation, thereby enhancing the robustness of localization models.

V. EXPERIMENT

A. Signal Stability Comparison

Before presenting the main experimental results, we highlight a key motivation for using light spectral fingerprints: their exceptional temporal stability.

Figure 4 and Figure 5 show the signal distributions collected at a single coordinate over 32 consecutive samples for both light-based and Wi-Fi-based measurements.

To quantify signal stability at a single coordinate, we define the *Normalized Average Standard Deviation (Normalized STD)* as follows: $\text{Normalized STD} = \frac{1}{d} \sum_{j=1}^d \frac{\sigma_j}{\mu_j}$, where d is the number of channels, μ_j and σ_j represent the mean and standard deviation of channel j , respectively, across multiple samples at the same spatial point. This metric reflects the average relative fluctuation across channels, normalized by each channel's magnitude.

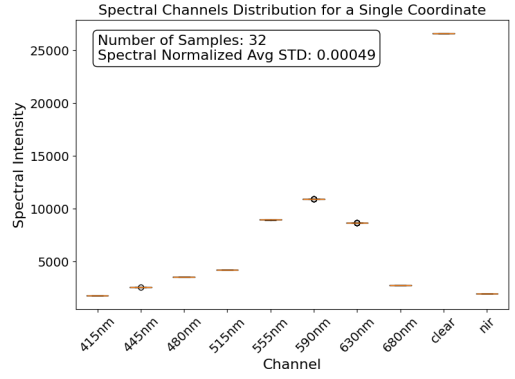


Fig. 4: Spectral channel distribution for a single coordinate (32 samples). Normalized Avg STD: 0.00049

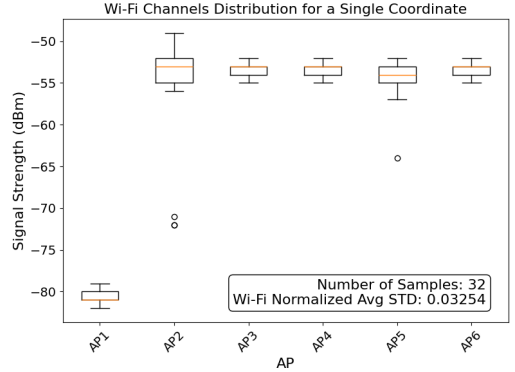


Fig. 5: Wi-Fi signal strength distribution for a single coordinate (32 samples). Normalized Avg STD: 0.03254

As shown in Figures 4 and 5, the spectral data exhibits a Normalized STD of 0.00049, significantly lower than the 0.03254 observed for Wi-Fi. This demonstrates that light-based signals provide far greater stability for fingerprinting applications.

B. Data Collection Procedure

The sensor we adopted is the AS7341 spectral sensor [19], interfaced with a Raspberry Pi 4B. The AS7341 sensor was chosen for its ability to capture light spectrum data across multiple channels, ranging from 350 nm to 1000 nm, which is suitable for analyzing ambient light variations in an indoor setting. The Raspberry Pi 4B was used to control the sensor, log the data, and timestamp each sample for synchronization.

To collect the light spectrum data, a grid-based approach was adopted within the 7 m \times 7 m area. The region was divided into a uniform grid with reference points spaced at 100 cm intervals along both the x and y axes. This resulted in a total of 8 \times 8 = 64 reference points across the area. At each reference point, the AS7341 sensor, mounted on a stable platform, was positioned to ensure consistent height and orientation relative to the floor.

For each of the 64 reference points, 32 samples of light spectrum data were collected at 1-second intervals, yielding a total of 32 \times 64 = 2048 samples. The sampling frequency of 1 Hz was chosen to capture temporal variations in the light spectrum while ensuring manageable data volume for subsequent processing. The sensor recorded the intensity of




Fig. 6: Clean Experimental Area

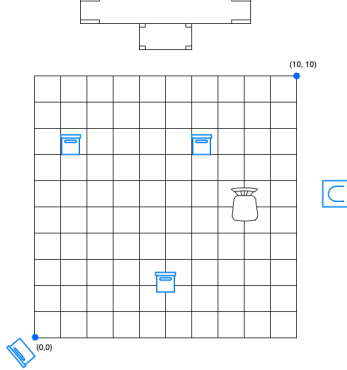


Fig. 7: The cluttered experimental area.

light across its spectral channels, and the data was stored in CSV format on the Raspberry Pi for further analysis. To minimize movement-induced noise, the sensor platform was kept stationary during the 32-second data collection period at each point.

We have also simulated a cluttered environment, introducing environmental obstacles such as chairs, boxes, and bags to evaluate model robustness, a setup similar to real-world multi-floor localization challenges.

VI. EXPERIMENTAL RESULTS

We evaluated the performance of the LiGen model across diverse experimental settings and compared the outcomes with those of the baseline method, DataLoc+ [14]. The conducted experiments are summarized as follows:

- **Experiment 1:** Random Split on Specific Points.
- **Experiment 2:** Environmental Variations with and without Obstacles.

A. Experiment 1: Random Split on Specific Points

In this experiment, the dataset was partitioned based on specific points to test model generalization, a technique often applied in GAN-based localization frameworks [22]. During training, both the generative and localization components of the LiGen model, as well as those of the baseline, were restricted from accessing information related to selected points. The training set size was varied incrementally from 10% to 90%. The loss for each training size was calculated by averaging over 10 independent runs with different random seeds. This setup evaluates the model's capacity to generalize predictions to unseen data points and its robustness when handling sparse or incomplete datasets.

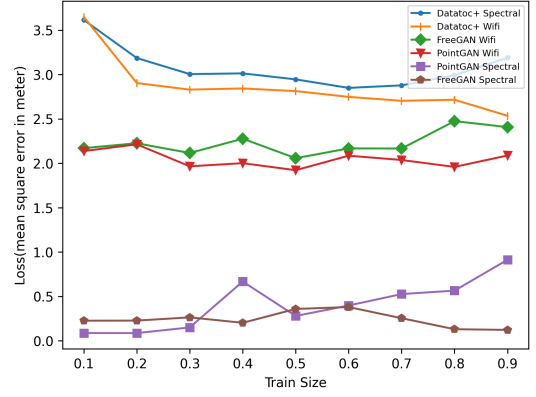


Fig. 8: Result of Experiment 1(i): Comparison between Wi-Fi and light signal with data augmentation.

Initially, we compared the performance between Wi-Fi and light signal-based localization. We employed models with data augmentation to illustrate the enhancement in performance associated with light signals relative to Wi-Fi signals. As shown in Figure 8, using spectral data as fingerprints reduces localization error by approximately 50% in most cases. An additional observation is that the loss does not decline consistently with increasing training size; it typically reaches a minimum around a 30% training split and then either plateaus or slightly increases. Moreover, the loss for models trained on light signals demonstrated higher variability, largely dependent on the random seed used during partitioning. More balanced partitions generally yielded improved performance.

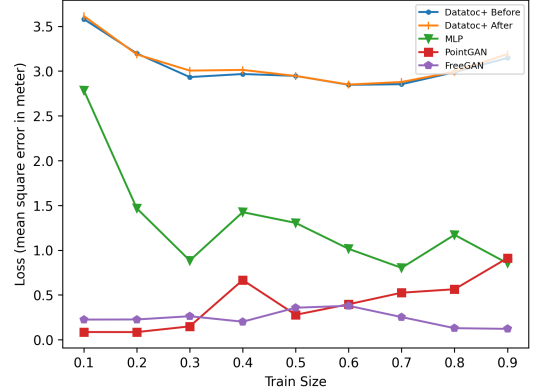


Fig. 9: Result of Experiment 1(ii): Performance comparison before and after data augmentation using light signal only.

Secondly, we demonstrate the impact of data augmentation on performance using spectral data. Dataloc+ serves as the baseline model; in the figure, *Dataloc+ Before* refers to using only its localization model, while *Dataloc+ After* includes its own augmentation strategy in addition to localization. We also include a simple MLP model as a comparison, representing a localization approach without any data augmentation. As shown in Figure 9, the baseline model (Dataloc+) exhibits an average loss of approximately 3.2 meters, and the MLP model shows an improved performance with an average loss of 1.5 meters. Our models—PointGAN and FreeGAN—achieve a best-case performance of around 0.5 meters before augmented data is used to train the localization model, and

this performance improves significantly to 0.09 meters after augmentation.

B. Experiment 2: Environmental Variations with and without Obstacles

In this experiment, we assess the LiGen model's performance under varying environmental conditions in another room by testing in two distinct settings: one with obstacles (cluttered) and one without (clean). This comparison evaluates the model's robustness in accurately predicting outcomes in both scenarios—a critical factor for real-world deployment.

As illustrated in Figure 10, the model's performance remains consistent across both environments. With the best-case error differing by less than 0.2 meters. This minimal variation suggests that LiGen maintains its accuracy and reliability despite environmental clutter.

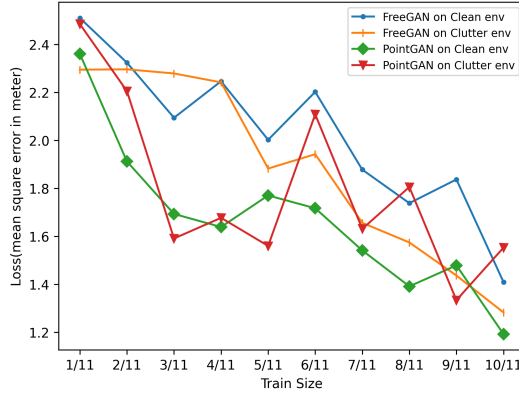


Fig. 10: Result of Experiment 2: Comparison of model performance in clean versus cluttered environments.

VII. CONCLUSION

In conclusion, as we demonstrated, light signal-based fingerprinting can significantly enhance indoor localization accuracy compared to traditional Wi-Fi RSSI approaches. By leveraging the unique spectral characteristics of ambient light, our LiGen system achieves substantial improvements in coordinate-level precision, as evidenced by the reduction in localization error from 3.20 meters down to 0.09 meters after applying our GAN-based data augmentation techniques. The integration of PointGAN and FreeGAN not only enriches the training dataset through synthetic fingerprint generation but also boosts the model's robustness, maintaining consistent performance even in cluttered environments. These encouraging results suggest that incorporating optical fingerprints alongside advanced generative approaches is a promising direction for overcoming the challenges associated with sparse and variable indoor datasets. Future work will explore extending LiGen to larger, more dynamic settings and further refining our GAN architectures to capture even more complex environmental variations, ultimately paving the way for real-time, high-precision indoor localization systems.

REFERENCES

[1] X. Li, D. Luo, F. Zhao, Y. Li, and H. Luo, "Sensor fusion-based infrastructure independent and agile real-time indoor positioning technology for disabled and elderly people," *IEEE Journal of Biomedical and Health Informatics*, 2015.

[2] Y. Yuan, C. Melching, Y. Yuan, and D. Hogrefe, "Multi-device fusion for enhanced contextual awareness of localization in indoor environments," *IEEE Access*, 2018.

[3] D. Dhinakaran and M. Khanna, "Secure android location tracking application with privacy enhanced technique," in *2022 IEEE International Conference on Advances in Computing, Communications and Informatics (ICACCI)*, 2022.

[4] B. Venkatesh, S. Prakash, and S. Sharma, "A personalized intelligent monitoring system for rescue operations in gps-denied environments," in *2019 International Conference on Advances in Computing, Communication and Control (ICAC3)*, 2019.

[5] B. Großwindhager, M. Rath, J. Kulmer, M. Bakr, F. Unterwieser, and A. Springer, "Salma: Uwb-based single-anchor localization system using multipath assistance," in *Proceedings of the 16th ACM International Conference on Mobile Systems, Applications, and Services (MobiSys)*, 2018.

[6] N. Ahmad, "Recent advances in wsn-based indoor localization: A systematic review of emerging technologies, methods, challenges and trends," *IEEE Access*, 2024.

[7] J. Xiao, Z. Zhou, Y. Yi, and L. Ni, "A survey on wireless indoor localization from the device perspective," *ACM Computing Surveys (CSUR)*, vol. 49, no. 1, pp. 1–31, 2016.

[8] Z. Yang, Z. Zhou, and Y. Liu, "From rssi to csi: Indoor localization via channel response," *ACM Computing Surveys (CSUR)*, vol. 46, no. 2, pp. 1–32, 2013.

[9] N. Singh, S. Choe, and R. Punmiya, "Machine learning based indoor localization using wi-fi rssi fingerprints: An overview," *IEEE Access*, vol. 9, pp. 132 343–132 364, 2021.

[10] S. Sadowski and P. Spachos, "Rssi-based indoor localization with the internet of things: An experimental evaluation," *IEEE Access*, vol. 6, pp. 30 149–30 161, 2018.

[11] C. Zhang and X. Zhang, "Litell: Robust indoor localization using unmodified light fixtures," in *Proceedings of the 22nd ACM International Conference on Mobile Computing and Networking (MobiCom)*, 2016.

[12] J. Liu and D. Lymberopoulos, "Visible light localization using conventional light fixtures and smartphones," *IEEE Transactions on Mobile Computing*, 2018.

[13] I. Ashraf, S. Hur, and Y. Park, "Smartphone sensor based indoor positioning: Current status, opportunities, and future challenges," *Electronics*, vol. 9, no. 6, p. 891, 2020.

[14] A. Hilal, I. Arai, and S. El-Tawab, "Dataloc+: A data augmentation technique for machine learning in room-level indoor localization," in *2021 IEEE Wireless Communications and Networking Conference (WCNC)*, 2021, pp. 1–7.

[15] J. Randall, O. Amft, J. Bohn, and M. Burri, "Luxtrace: indoor positioning using building illumination," *Personal Ubiquitous Comput.*, vol. 11, no. 6, p. 417–428, Aug. 2007.

[16] C. Zhang and X. Zhang, "Pulsar: Towards ubiquitous visible light localization," in *Proceedings of the 23rd Annual International Conference on Mobile Computing and Networking*, ser. *MobiCom '17*. New York, NY, USA: Association for Computing Machinery, 2017, p. 208–221.

[17] X. Wang, Z. Yu, and S. Mao, "Indoor localization using smartphone magnetic and light sensors: a deep lstm approach," *Mob. Netw. Appl.*, vol. 25, no. 2, p. 819–832, Apr. 2020.

[18] Y. Wang, J. Hu, H. Jia, W. Hu, M. Hassan, A. Uddin, B. Kusy, and M. Youssef, "Spectral-loc: Indoor localization using light spectral information," 2022.

[19] ams-OSRAM, "AS7341 Spectral Sensor User Guide," 2021, accessed: 2025-04-28.

[20] C. Chen, B. Wang, C. X. Lu, N. Trigoni, and A. Markham, "Deep learning for visual localization and mapping: A survey," *IEEE Transactions on Neural Networks and Learning Systems*, vol. 35, no. 12, pp. 17 000–17 020, 2024.

[21] Y. Shi, K. Davaslioglu, and Y. E. Sagduyu, "Generative adversarial network for wireless signal spoofing," in *Proceedings of the ACM Workshop on Wireless Security and Machine Learning (WiseML 2019)*, Miami, FL, USA, May 15–17 2019, pp. 1–6.

[22] Y. Chan, P. Y. Lin, Y. Y. Tseng, J. J. Chen, and C. H. Tsai, "Learning-based wifi fingerprint inpainting via generative adversarial networks," in *2024 IEEE International Conference on Computer Communications and Networks (ICCCN)*. IEEE, 2024, pp. 1–9.