

# A Highly Available GTFS-RT Positions System [System]

Joshua Wong

California State University, Los Angeles  
Los Angeles, California, United States  
jwong159@calstatela.edu

Kin Tsang

California State University, Los Angeles  
Los Angeles, California, United States  
ktsang3@calstatela.edu

## ABSTRACT

We develop a system for real-time public transportation data, deciding to use the data standard GTFS-RT (GTFS Realtime), an open data format for public transit data. We give an overview of the design of a physical GPS sensor device, its firmware, and processes. Next, we give the algorithms used to translate raw sensor data into a public GTFS-RT data feed. We deploy this feed over a highly available cluster across multiple regions to maintain high availability.

## CCS CONCEPTS

• **Information systems** → **Location based services**; *Geographic information systems*; Global positioning systems; • **Computer systems organization** → *Embedded and cyber-physical systems*; **Distributed architectures**.

## KEYWORDS

Public Transit Data, Highly Available Systems, Distributed Systems

### ACM Reference Format:

Joshua Wong and Kin Tsang. 2025. A Highly Available GTFS-RT Positions System [System]. In *Proceedings of 33rd ACM SIGSPATIAL International Conference on Advances in Geographic Information Systems (ACM SIGSPATIAL '25)*. ACM, New York, NY, USA, 4 pages. <https://doi.org/10.1145/nnnnnnn>.

## 1 INTRODUCTION

Many small, municipal public transportation agencies do not have a realtime data system. Realtime data for public transit has many positive effects, from increasing ridership [4], to increasing the satisfaction of the ridership experience [5]. Unfortunately, there are many factors that contribute to small agencies not having a realtime data system. According to RebelGroup [14], one of the primary factors is a lack of resources for transit technology, particularly in the effort required procure contracts. However, one way the State of California has promoted the adoption of certain transit technologies and standards, such as GTFS (General Transit Feed Specification), is through endorsement and support, leading to increased usage and implementation of these endorsed technologies and standards. As a California Public Benefit Nonprofit Corporation, in partnership with a State Government initiative, we will endorse and provide

technical assistance for transit agencies' implementation GTFS real-time data system, leading to increased useage of GTFS-RT (General Transit Feed Specification - Realtime) in the near future (1-3 years).

The goal of this paper is to develop a highly available, real-time data system for public transportation, at a low cost. This system should be easy for public transit agencies to implement, in order to reap the benefits of realtime data with minimal cost.

## 2 PRIOR WORK

OneBusAway [3], is a set of tools that creates a system for transit traveler information. The system originally included Route Maps, Timetables, a Real-Time Tracker, Service Alerts, and a Trip Planner. Overtime, OneBusAway has been deployed in many places such as Tampa, Florida, Atlanta, Georgia, and New York City, New York. These deployments have created positive results, with 92% of respondents to a survey reporting that they were more satisfied using public transit result of using OneBusAway. Additionally, users of OneBusAway also reported an increases in public transit trips, allowing for transit agencies to gain more revenue [4].

Barbeau's research team worked on Pinellas Suncoast Transit Authority's (PSTA) GTFS-RT, located at Pinellas County, Florida. Using this feed, they deployed an instance of OneBusAway for data analysis, discovering three sources of errors. The GTFS-RT producer issues include missing data, along with inconsistent data in relation to the GTFS static data [1]. Overall, troubleshooting the GTFS-RT feed with the team, agency, and vendor (GTFS-RT producer) was highly challenging, as OneBusAway functions more as a user application rather than a data validator. PSTA staff had to catch errors in real-time through the OneBusAway mobile app, causing a lot of resistance in their debugging.

U.S. Patent No. 20170270790 claimed a "Vehicle Prediction Module" system, in which a series of modules are created in order to process inputs of vehicle positions and output ETAs (Estimated Time of Arrival) for transit vehicles using a database of historical arrivals and scheduled stops.

Finally, U.S. Patent No. 10977941 claimed a system where transit terminals, such as payment terminals, use a user device's geolocation as a geolocation for that interacting terminal device [10] [7]. Then, other users could use that prior geolocation from a user's device via their own devices.

## 3 DATA FORMAT

GTFS, General Transit Feed Specification [9], is a data format that allows for public transit to be machine-readable to transit application providers. GTFS can include data such as routes, schedules, and stops. GTFS also has a real-time component [8], often shorthand as GTFS-RT. This component of the specification contains time sensitive data such as vehicle position and trip progress. GTFS-RT

Permission to make digital or hard copies of all or part of this work for personal or classroom use is granted without fee provided that copies are not made or distributed for profit or commercial advantage and that copies bear this notice and the full citation on the first page. Copyrights for components of this work owned by others than the author(s) must be honored. Abstracting with credit is permitted. To copy otherwise, or republish, to post on servers or to redistribute to lists, requires prior specific permission and/or a fee. Request permissions from [permissions@acm.org](mailto:permissions@acm.org).

ACM SIGSPATIAL '25, November 03–06, 2025, Minneapolis, MN

© 2025 Copyright held by the owner/author(s). Publication rights licensed to ACM.

ACM ISBN 978-x-xxxx-xxxx-x/YY/MM...\$15.00

<https://doi.org/10.1145/nnnnnnn>

data can be created from an AVL (Automatic Vehicle Location) system [11] and a set of GTFS data. In our system, we would have a processing step similar to [13] to manage the creation of GTFS-RT data.

#### 4 SENSOR HARDWARE

The hardware chosen as the sensor is the LILYGO®T-A7670G R2 development board. The development board features a Espressif®ESP32-WROVER-E CPU package with 4MB of Flash and 8MB of PSRAM, SIMCOM®A7670 LTE and GPS modem, and a Quectel®L76K GPS modem. The GPS modem on the A7670 requires a powered antenna, thus LILYGO®also attached the Quectel®L76K GPS modem to provide GPS functionality with a passive antenna. The development board was chosen because of its low price and compatibility with mobile networks in the United States.

Along with the T-A7670G R2 development board, other variants of the development board were tested. The 2 other variants tested include the T-A7080G S3 and the T-A7600G. Differences of the T-A7080G S3 compared to the T-A7670G R2 is the inclusion of a more powerful ESP32-S3 processor and change of modem from A7670 to A7080, which required different handling in firmware for GPS functionality, explained in the next section. The difference of the T-A7600G compared to the T-A7670G R2 is the use of the older A7600 modem, which due to the sunset of 3G networking, is now unable to authenticate with mobile carriers.

#### 5 SENSOR FIRMWARE

The primary goals of the sensor firmware were twofold. One, to collect and parse GNSS data to send. Second, the GNSS data is sent via LTE networking to a server for further processing.

The sensor firmware was created for the LILYGO®T-A7670G R2 with GPS. The A7670G and L76K are logically connected to the ESP32 via serial pins. Each development board is connected to a server cluster via LTE Cat-M1, as they are equipped with an IoTDataWorks 64 kbps Unlimited IoT SIM Card, which uses the T-Mobile US network. The firmware executes the primary steps listed in Figure 2.

There is, however, another variant of the firmware designed for devices that cannot receive GNSS and LTE signals simultaneously. The individual steps are similar, but there is no initialization sequence. The init system steps are moved to the main loop, as the device requires both GNSS and LTE modules to be enabled and disabled sequentially to maintain mutual exclusivity.

The first step of each loop (run every 500ms) is to obtain a reading from the L76K GNSS module. The program then extracts GNSS data, using the Arduino Library TinyGPS++ [6], from the \$GPGGA and \$GPRMC NEMA sentences that the module produces. Another thing collected is the time (as a datetime string) from the mobile network, as GTFS-RT does not need centisecond accuracy that the GNSS module can provide [15]. This time is then parsed from the string, which is formatted as “DD/MM/YY,HH:MM:SS±HH”, using another Arduino Library called TimeLib. If the location, bearing, speed, or time is not valid, the loop returns early without going into the second step of the main loop.

Next, each loop sends 28 bytes (see Figure 1) to a UDP server, encapsulated by a IPv4/UDP packet. The first eight bytes of the

packet are two 32-bit floating-point numbers representing the vehicle’s latitude and longitude, followed by its bearing (in degrees) and speed (in kilometer per hours), also as 32-bit floats. Next, there is a vehicle id as a 32-bit unsigned integer. Finally, the timestamp, in Unix epoch format, is the last 8 bytes as a 64-bit unsigned integer. All floating-point numbers in this packet are using the IEEE-754 standard representation.




Figure 1: Application Layer Packet Byte Layout

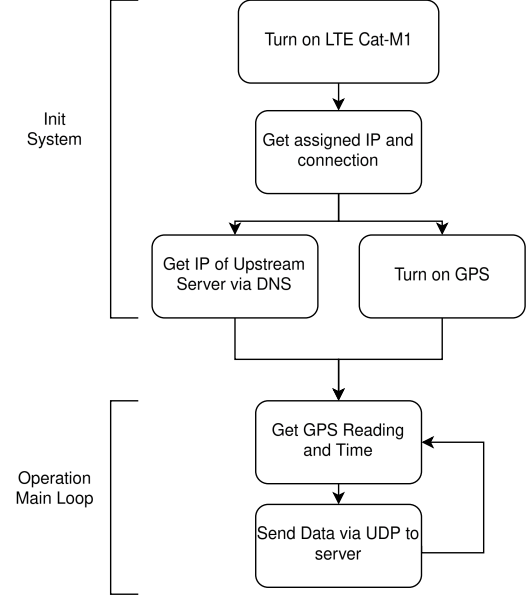


Figure 2: Device with simultaneous GNSS and LTE networking

#### 6 NETWORK ARCHITECTURE

Our deployment of our demonstration system primarily focused on redundancy and consensus, as it contained the minimum amount of clusters (3) for consensus to be viable. We separated our nodes physically into separate networks, each with unique IPv4 addresses, so that we can use Anycast DNS in order to route requests users send to us to the nearest node. Each node was also connected via a WireGuard Mesh VLAN because our chosen consensus algorithm, Raft [12], is not Byzantine Fault Tolerant [2]. To maintain the security of our service, we deployed Raft within a private network where its service is not exposed publicly.

#### 7 SERVER SOFTWARE

*Given the position of a transit vehicle, its ID, the time, the route ID, and the GTFS Schedule data, can we determine a proper VehiclePosition for the vehicle?*

##### 7.1 Preprocessing

The server has three primary data structures (Fig. 4) that need to be filled with preprocessed data before the primary threads of the

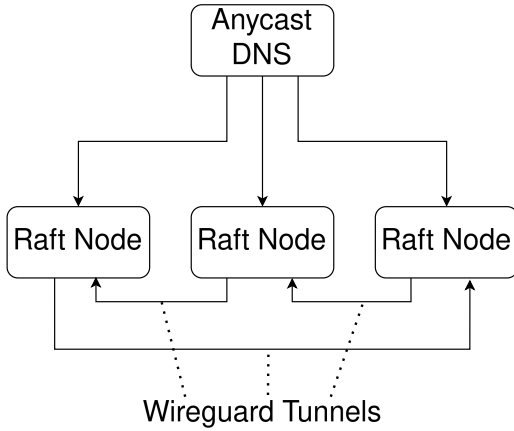


Figure 3: Cluster Network Topology

server can run. First, the GTFS-RT message stored in global memory is initialized with the current timestamp and header data. Next, the K/V map that is used for in-memory queries of vehicle and route attachment data is initialized with preset data from a file. Finally, a GTFS file is preprocessed into an interval tree, where each of its trips are stored in nodes. This allows the program to do trip queries in  $O(\log n)$ , where each trip is in a given interval.

## 7.2 Architecture

In Figure 4, the architecture of the server-side software of this system is shown. The figure shows how the server handles the data flow and processing pipeline of converting the packet format in Figure 1 received from GPS sensors, into GTFS-RT messages. Since GTFS-RT is a standard, we will use it as a data format to provide live information regarding our transit system. The architecture revolves around a central server cache and includes four primary threads that do the following: UDP ingestion, data analysis, and HTTP/HTTPS service. All of these threads work in parallel to receive, process, and serve real-time transit data efficiently.

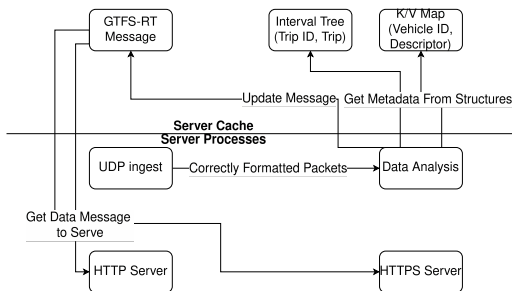


Figure 4: Internal Server Architecture

## 7.3 UDP Ingestion

The process begins with a UDP ingest thread, which listens for incoming UDP packets from external sources, likely vehicle tracking systems or transit agencies. These packets contain raw vehicle position data or other GTFS-RT message components. Once received,

these packets are analyzed in order to determine their validity before being sent to the data processing thread. We do not want our feed to contain invalid data, which is why this step is required.

## 7.4 Data Analysis

The validated packets are sent to the Data Analysis thread. It performs operations on the correctly formatted packets, by extracting the data and correlating it with previously set data, such as a route ID for their vehicle. For this correlation, the system queries a Key/Value Map, which contains mappings between vehicle IDs and their descriptors, which is metadata about the vehicle including their id, label, license plate, and wheelchair accessibility. Then, this data is constructed into a valid VehiclePosition GTFS-RT message using Algorithm 1.

Algorithm 1 generates a GTFS-RT VehiclePosition message from a GPS reading, vehicle ID, and timestamp. It cross-references a shared vehicle-to-route mapping and a time-indexed trip schedule to determine the most probable trip the vehicle is operating on. When multiple trips are possible, it selects the most likely one using spatial indexing via a KDTree [16]. If the vehicle is within 20 meters of a stop, it includes that stop in the message and assigns a StoppedAt status if the vehicle's speed is zero.

The VehiclePosition message then is sent to update the GTFS-RT Message, which is the final result for all real-time data. This GTFS-RT Message is kept up to date with the most recent information and is what the HTTP/HTTPS servers return when they are sent requests.

## 7.5 HTTP/HTTPS Service

A client can request GTFS-RT data, via HTTP or HTTPS. This will cause the HTTP Server or HTTPS Server retrieve the GTFS-RT Message from the server cache and then return it to the client.

## 8 DISCUSSION AND CONCLUSION

This work presents the design and implementation of a GTFS-RT positions system, from sensor hardware and embedded firmware, along with a server-side data for distributed feed delivery. Our system demonstrates that it is feasible to build a low-cost, highly available solution for real-time public transit data, tailored for small and mid-sized agencies that may lack significant technical or financial resources. By building a modular and open architecture, we lower the barrier to entry for transit operators and simplify maintenance and deployment.

Compared to prior work like OneBusAway and vendor-provided systems, our approach focuses on physical system-level control and transparency, allowing agencies to generate and troubleshoot their own GTFS-RT feeds with confidence. Our design choices, such as choosing open standards, using minimal and energy-efficient hardware, and distributing load across cloud regions, directly support our goals of cost-effectiveness, reliability, and long-term scalability. While patent literature often focuses on proprietary prediction systems or sensor-device interactions, our contribution centers around public, standards-compliant data feeds that any user or app can access.

Finally, there are still areas for future work. For example, GTFS-RT has data fields for real-time ETA predictions, which require

**Input:** Position: (Latitude, Longitude, Bearing, Odometer, Speed), Vehicle ID, Timestamp

**Output:** VehiclePosition

Acquire lock on Shared Vehicle Map

Lookup (vehicle, route\_id) using Vehicle ID

Release lock on Shared Vehicle Map

**if** route\_id is None **then**

**return** VehiclePosition with minimal fields filled (no trip info)

**end**

Compute seconds\_since\_midnight from timestamp

Acquire lock on Shared Trip Tree

Get all trips overlapping seconds\_since\_midnight

Release lock on Shared Trip Tree

**foreach** trip in trips **do**

    Find closest stop before and after current time

    Collect stops between these two points

    Store as tuple (trip\_id, stop\_times)

**end**

**if** all trip\_ids are equal **then**

    Set trip\_id to that common value

**end**

**else**

    For each trip candidate:

        Build 2D KDTree with stop coordinates

        Find nearest stop to position;

        Store closest trip\_id

    Pick trip with nearest stop as final trip\_id

**end**

Find full trip object matching trip\_id

Build KDTree of all stops in selected trip

Find nearest stop to current position

**return** VehiclePosition with trip, stop\_id,

current\_stop\_sequence, and vehicle info

**Algorithm 1:** GPS Data to GTFS-RT Vehicle Position

using machine learning models. Furthermore, we could also work on supporting other types of GTFS-RT feeds, such as Alerts and TripUpdates. Nevertheless, our system establishes a functional, end-to-end foundation that aligns with the growing expectations for real-time data in public transportation. As public pressure and regulatory guidance increase in favor of open data, we believe systems like ours will play a crucial role in expanding GTFS-RT adoption across smaller transit operators in California and beyond.

## ACKNOWLEDGMENTS

Thank you Hacker Initiative for sponsoring this work through Lavender Computing Collective, a 501(c)(3) non-profit corporation.

## REFERENCES

- [1] Sean J Barbeau. 2018. Quality control-lessons learned from the deployment and evaluation of GTFS-realtime feeds. In *97th Annual Meeting of the Transportation Research Board, Washington, DC*.
- [2] Christopher Copeland and Hongxia Zhong. 2016. Tangaroa: a byzantine fault tolerant raft. *Stanford University* (2016).
- [3] Brian Ferris, Kari Watkins, and Alan Borning. 2009. OneBusAway: A transit traveler information system. In *International Conference on Mobile Computing, Applications, and Services*. Springer, 92–106.
- [4] Brian Ferris, Kari Watkins, and Alan Borning. 2010. OneBusAway: results from providing real-time arrival information for public transit. In *Proceedings of the SIGCHI Conference on Human Factors in Computing Systems*. 1807–1816.
- [5] Aaron Gooze, Kari Edison Watkins, and Alan Borning. 2013. Benefits of real-time transit information and impacts of data accuracy on rider experience. *Transportation Research Record* 2351, 1 (2013), 95–103.
- [6] Mikal Hart. 2013. TinyGPS++: A New View of Global Positioning. <https://arduinoiana.org/2013/09/tinygps-a-new-view-of-global-positioning/> Accessed: 2025-05-01.
- [7] Reuben Kan and Cayden Meyer. 2021. Passenger transit vehicle geolocation. <https://patents.google.com/patent/US10977941B2/en> US Patent 10,977,941 B2, Assignee: Google LLC.
- [8] MobilityData. 2024. General Transit Feed Specification (GTFS) Realtime Reference. <https://gtfs.org/realtime/reference/> Accessed: 2024-08-05.
- [9] MobilityData. 2024. General Transit Feed Specification (GTFS) Schedule Reference. <https://gtfs.org/schedule/reference/> Accessed: 2024-08-05.
- [10] Bruce D. Neiger, Philip Jon Matuskiewicz, David A. Laidig, and Michael S. Frumin. 2017. Vehicle Prediction Module. <https://patents.google.com/patent/US20170270790A1/en> Filed on May 13, 2016, Published on September 21, 2017.
- [11] Akande Oluwatobi. 1999. A GPS based automatic vehicle location system for bus transit. *0 20* (1999), 40–60.
- [12] Diego Ongaro and John Ousterhout. 2015. The raft consensus algorithm. *Lecture Notes CS* 190 (2015), 2022.
- [13] Dejan Rančić, Bratislav Predić, Vladan Mihajlović, and A Medvedeva. 2008. Online and post-processing of AVL data in public bus transportation system. *Wseas Transactions on Information Science & Applications* 5, 3 (2008), 229–236.
- [14] RebelGroup. 2024. *Caltrans TDDC | Report on Transit Technology Ecosystem*. Technical Report. California Integrated Mobility Program, Caltrans, Washington, DC. <https://resources.calitp.org/calitp/Caltrans.Report.on.Transit.Technology.Ecosystem.with.Detailed.Appendix.pdf> Final report.
- [15] Ronald Tumuhairwe and Nathan Amanquah. 2019. Determining the Location of a Bus in Real-Time Using LoRa Technology. In *2019 IEEE AFRICON*. IEEE, 1–6.
- [16] Joshua Wong. 2025. Algorithmic Analysis of GTFS-RT vehicle position accuracy. arXiv:2506.06479 [physics.geo-ph] <https://arxiv.org/abs/2506.06479>