




# A Multi-Modal IoT Node for Energy-Efficient Environmental Monitoring with Edge AI Processing

Philip Wiese\* , Victor Kartsch\* , Marco Guermandi† , Luca Benini\*† 

\*Integrated Systems Laboratory (IIS), ETH Zurich, Switzerland

†Department of Electrical, Electronic and Information Engineering (DEI), University of Bologna, Italy

{wiesep, victor.kartsch, lbenini}@iis.ee.ethz.ch, marco.guermandi@unibo.it

**Abstract**—The widespread adoption of Internet of Things (IoT) technologies has significantly advanced environmental monitoring (EM) by enabling cost-effective and scalable sensing solutions. Concurrently, machine learning (ML) and artificial intelligence (AI) are introducing powerful tools for analyzing complex environmental data efficiently. However, current IoT EM platforms are typically limited to a narrow set of sensors and lack the computational capabilities to support advanced ML and AI on the edge. To overcome these limitations, we introduce a compact (17x38 mm<sup>2</sup>), multi-modal, microcontroller based environmental IoT node integrating 11 sensors, including CO<sub>2</sub> concentration, volatile organic compounds (VOCs), light intensity, UV radiation, pressure, temperature, humidity, RGB camera, and precise geolocation through a GNSS module. It features GAP9, a parallel ultra-low-power system-on-chip, enabling real-time, energy-efficient on-device ML processing. We implemented a YOLOv5-based occupancy detection pipeline (0.3M parameters, 42 MOP per inference), demonstrating 42 % energy savings over raw data streaming. Additionally, we present a smart indoor air quality (IAQ) monitoring setup that combines occupancy detection with adaptive sample rates, achieving operational times of up to 143 h on a single compact 600 mAh, 3.7 V battery.

**Keywords**—Neural Networks, TinyML, Environmental Monitoring, Occupancy Detection, Multi-Modal Sensing

## I. INTRODUCTION

The widespread adoption of Internet of Things (IoT) technologies has significantly enhanced environmental monitoring (EM), offering scalable and cost-effective solutions for data-driven decision-making in the face of climate change [1]. Recent progress in sensing and embedded processing has enabled IoT-based monitoring across diverse applications, from tracking greenhouse gases guiding policy to assessing air and water quality for public health and, more recently, supporting urban sustainability initiatives through digital twin modeling and smart city planning [2].

Advances in sensor technology have expanded the capabilities of IoT-based EM systems by enabling low-cost (under 20 EUR) and accurate sensor nodes. However, capturing comprehensive environmental information requires multiple sensing modalities, increasing system complexity and deployment costs [3], [4]. This highlights the need for efficient,

scalable, and flexible platforms capable of multi-modal sensing to address the growing demands of digitalized environmental monitoring.

Machine learning (ML) offers new opportunities for enhancing EM by enabling scalable and accurate analysis of complex sensor data. Traditional models, such as support vector machines and random forests, alongside deep learning frameworks like convolutional neural networks (CNNs), have proven effective in applications including land-use classification, compliance inspection targeting, and crowd density estimation.

Moreover, ML contributes to system scalability and efficiency by reducing data transmission needs through on-device inference, which is especially critical for high-bandwidth sensors such as cameras and microphones [5]–[7]. A notable example is indoor air quality (IAQ) monitoring, where ML can infer occupancy with cameras or detect pollutants like volatile organic compounds (VOCs), dust, and CO<sub>2</sub>, which are linked to health symptoms, including fatigue, headaches, and respiratory issues. In this context, ML reduces the volume of transmitted data and addresses privacy concerns by keeping sensitive processing local [8], [9].

Combining ML with hardware platforms capable of efficient multi-modal sensing opens the door to more autonomous and intelligent monitoring systems. These systems can go beyond passive observation to predict environmental trends and enable proactive interventions. Realizing this vision requires addressing several open challenges: integrating multiple sensing modalities into compact, low-power platforms, reducing the memory and computational complexity of current artificial intelligence (AI) algorithms, and finally, increasing the processing capabilities of resource-constrained IoT devices. In fact, most platforms surveyed [10], [11] lack efficient computational capabilities for edge-AI processing and/or do not include a multi-modal sensing approach.

To fill this gap, we present a flexible microcontroller (MCU) based environmental monitoring system supporting flexible ultra-low-power (ULP) onboard AI, capturing a wide range of environmental parameters, including CO<sub>2</sub> concentration, light intensity, UV radiation, VOCs, pressure, temperature, and humidity. It also integrates an RGB camera for visual sensing and a GNSS module for precise geolocation. At its core is GAP9, an energy-efficient parallel ultra-low power system-on-chip (SoC), which enables local inference via edge AI. Our

We thank Philipp Schilk for his valuable contributions to the research project. This work was supported by the ETH-Domain Joint Initiative program (Project UrbanTwin).

system bridges the gap between general-purpose IoT nodes and existing environmental sensing platforms by supporting diverse applications by integrating a highly programmable parallel ULP SoC, offering enough computational power for AI-based processing at high energy efficiency. It ensures enhanced privacy, reduces reliance on external infrastructure, lowers overall system costs, and provides increased robustness and safety. We demonstrate its effectiveness through an on-device deployment of YOLOv5 for indoor occupancy detection and multi-modal IAQ monitoring.

This approach lays the groundwork for predictive IAQ monitoring, where embedded models can forecast key environmental metrics and trigger actions such as ventilation control or early-warning alerts. This will offer the possibility of proactive control strategies to mitigate air pollution better, optimize ventilation, and trigger early-warning alarms. Specifically, our contributions are as follows:

- A compact, modular, multi-modal MCU-based environmental monitoring platform integrating 11 diverse sensors, including gas, pressure, temperature, visual, and motion, to provide comprehensive environmental awareness and operate autonomously over an extended time period<sup>1</sup>.
- Integration of GAP9<sup>2</sup>, a flexible, energy-efficient parallel ultra-low power SoC, enabling local and privacy-preserving execution of advanced ML algorithms through embedded edge AI.
- Extensive performance characterization of an optimized YOLOv5 model for occupancy detection deployed on GAP9, highlighting key trade-offs between energy consumption and inference accuracy, and demonstrating a 42 % energy reduction compared to raw image streaming.
- Evaluation of an autonomous, full-stack IAQ monitoring application, combining real-time occupancy detection with adaptive environmental sensing. Using the most accurate network configuration, we demonstrate continuous operation for up to 143 h on a single compact 600 mAh, 3.7 V battery.

## II. RELATED WORK

IoT is transforming EM by integrating advanced sensing with energy-efficient embedded processing [13]. These developments have modernized key sectors, including agriculture [14], healthcare [15], and infrastructure [16], and have enabled large-scale tracking of environmental indicators related to climate change [17]. When combined with emerging communication protocols such as Narrowband IoT (NB-IoT), Long Range Communication (LoRa), and Bluetooth Low Energy (BLE), IoT systems offer promising solutions for distributed and decentralized data processing [18].

Several platforms have been proposed for applying IoT to EM. Almalki et al. [19] presented a system for farm monitoring that measures soil moisture, temperature, and humidity using drone-assisted wireless data collection. Islam et al. [20]

developed a platform for real-time water quality monitoring in fish ponds, using sensors for pH, temperature, turbidity, conductivity, and dissolved oxygen, and applied ML techniques to predict fish survival. Sindhwani et al. [21] introduced an IoT-based radiation detection node using the ThingSpeak platform, which includes sensors for temperature, humidity, gas, smoke, sound, and pressure. Although these systems provide useful sensing capabilities, they lack on-device processing and thus require centralized computation, increasing latency, energy consumption, and data privacy risks.


Furthermore, besides specific examples, recent surveys have provided comprehensive overviews of platforms used in wireless sensor networks (WSNs) and visual sensing. Karray et al. [10] presented an extensive review of WSN hardware, including MCUs, digital signal processors, and field-programmable gate arrays. Khalifeh et al. [22] reviewed specifically MCU-based sensor nodes, while in [23] the author focuses on visual sensor platforms for IoT applications. However, while these reviews highlight their flexibility in sensing tasks, they also show that current platforms are unsuitable for energy-efficient extreme edge computing implementation of the new generation of AI algorithms [5], [24]. Critical gaps must be addressed to enable effective AI integration within the environmental sensing ecosystem. Key challenges include the need for on-device AI inference, programmable acceleration, multi-modal environmental and visual sensing support, and ultra-low-power operation suitable for battery-powered devices.

In fact, the need for efficient edge processing comes along with new ML and AI, which have further advanced the field by enabling complex pattern recognition and forecasting capabilities. Garcia et al. [25] applied offline Gaussian Process Regression to predict industrial air quality based on pollutants such as SO<sub>2</sub>, NO<sub>2</sub>, O<sub>3</sub>, and CO. Essa et al. [26] explored the use of three long short-term memory (LSTM) based models to forecast thunderstorm severity using lightning frequency from remote sensing data. Similarly, Montaña et al. [27] proposed a 1D CNN with attention mechanisms for thunderstorm days prediction, achieving an F1 score of 79.6 % using weather and lightning features. Al-Khafajiy et al. [28] used an LSTM network to model IAQ trends from sensors measuring temperature, humidity, pressure, CO<sub>2</sub>, CO, and particulate matter (PM<sub>2.5</sub>). Sharma et al. [29] introduced a hybrid framework combining artificial neural networks and genetic algorithms for wheat yield prediction from image data, achieving over 97 % accuracy. While these approaches demonstrate strong predictive performance, they generally overlook the computational and memory constraints of embedded platforms, limiting their applicability to battery-operated, stand-alone systems.


Some studies have started addressing this gap by incorporating edge processing. Moursi et al. [4] proposed a system in which sensor data is transmitted to a Raspberry Pi 4 for air quality prediction. Shadrin et al. [30] implemented an LSTM-based model for monitoring leaf area dynamics in tomato plants using a Raspberry Pi 3B and an Intel Movidius Neural Compute Stick (NCS2). Albanese et al. [31] developed a CNN-

<sup>1</sup>SENSEI Sensor Shield: <https://github.com/pulp-bio/sensei-sensor-shield>

<sup>2</sup>Through a pre-existing board [12], not developed as part of this work



(a) SENSEI Base Board with a dual-SoC architecture for near-sensor processing. It combines the GAP9 for parallel computation and the nRF5340 for low-power wireless connectivity. The board includes a high-density board-to-board connector for stacking application-specific shields.



(b) SENSEI Environmental Sensing Shield featuring a wide range of sensors for air quality, motion, light, and location. Designed for long-term data acquisition and contextual monitoring, it interfaces seamlessly with the base board via board-to-board connectors.

Fig. 1. Our platform combines a compact dual-SoC base board (a) with a modular sensing shield (b) to enable energy-efficient, near-sensor computation for environmental and contextual monitoring.

based pest detection platform for precision agriculture using a Raspberry Pi 3 and NCS2. Yen et al. [32] introduced a people-counting system based on a Raspberry Pi 4 and a fisheye camera, employing a modified YOLOv4-tiny model optimized for embedded deployment. However, these platforms are relatively power-hungry and unsuitable for long-term deployment in low-power scenarios due to their high energy consumption and limited integration of sensing and processing.

To address these limitations, we introduce a multi-modal sensing platform with embedded AI capabilities based on the ultra-low-power GAP9 SoC. The system combines energy-efficient data acquisition with local inference, enabling both real-time occupancy monitoring via a deployed CNN and environmental data collection for future predictive modeling. This approach supports the development of autonomous, privacy-preserving, and battery-efficient EM systems suitable for long-term deployment.

### III. HARDWARE ARCHITECTURE

SENSEI is a modular, ultra-low-power platform designed for edge AI and near-sensor signal processing. It combines real-time and energy-efficient computation with advanced connectivity and flexible sensor integration, enabling scalable, privacy-aware EM across diverse deployment scenarios.

#### A. SENSEI Base Board

The SENSEI Base Board<sup>3</sup>, shown in Figure 1a, is an open-source hardware platform developed within the PULP-Platform [12]. It serves as the computational and communication backbone of our system and was adopted in this work due to its support for energy-efficient edge processing and modular extensibility. It integrates two key processing units and a flexible power management IC in a compact 16 25 mm<sup>2</sup> form factor optimized for energy-efficient edge computation and modular expansion.

- **GAP9 SoC:** A 9-core RISC-V SoC operating at up to 370 MHz, equipped with 128 kB of L1 and 1.5 MB

of L2 on-chip memory. It features the NE16 hardware accelerator for low-power deep learning inference. The SoC integrates 2 MB of non-volatile MRAM, and is extended with external 64 MB RAM and 64 MB Flash for memory-intensive workloads.

- **nRF5340 SoC:** A dual-core Arm Cortex-M33 system offering multi-protocol wireless connectivity, including BLE 5.4, IEEE 802.15.4, and proprietary 2.4 GHz protocols. The application core includes 1 MB Flash and 512 kB RAM, with an additional 16 MB of external RAM for extended buffering and data handling.
- **MAX77654 PMIC:** A flexible power management IC that supports multiple programmable voltage rails, battery charging, and protection mechanisms against overcurrent and overheating, ensuring safe operation under various environmental conditions.
- **On-Board Sensors:** The board includes the *LIS2DUXS12* ultra-low-power accelerometer for always-on activity monitoring and the *T5838* PDM microphone for acoustic sensing.

A high-density board-to-board connector facilitates stacking with application-specific expansion modules. The board also provides multiple peripheral interfaces and GPIO headers for flexible hardware integration, supporting long-term, autonomous deployments in various settings.

#### B. SENSEI Environmental Sensing Shield

As part of this work, we designed the SENSEI Environmental Sensing Shield, shown in Figure 1b, to complement the base board by integrating a comprehensive set of sensors tailored for environmental and contextual data acquisition. The shield design enables seamless interoperability with the base board via board-to-board connectors and supports adaptive, context-aware applications through on-device processing. It was developed to meet the specific requirements of multi-modal, edge-AI-enabled monitoring, balancing sensing versatility, energy efficiency, and modularity for long-term deployment scenarios.

<sup>3</sup>SENSEI Base Board: <https://github.com/pulp-bio/sensei-base-board>

- **Optical Sensors:** The *AS7331* enables ultraviolet (UVA/B/C) sensing, while the *BH1730FVC* captures ambient visible and infrared light for illumination-aware applications. The *HM0360* camera provides 640 480 resolution at 60 FPS, supporting computer vision tasks such as occupancy detection and environmental classification.
- **Environmental Sensors:** The *BME680* measures temperature, humidity, and gas resistance. The *SGP41* monitors volatile organic compounds (VOCs), while the *SCD41* provides precise CO<sub>2</sub> measurements. The *ILPS28QSW* barometric pressure sensor supports altitude estimation and weather tracking.
- **Motion and Positioning:** The *ISM330DHCX* is a high-performance 6-DoF inertial measurement unit (IMU) combining a 3-axis accelerometer and gyroscope for motion and vibration sensing. The *MAX-M10S* GNSS module enables accurate geolocation and time synchronization of sensor data.
- **External Interfaces:** I<sup>2</sup>C, UART, and GPIO connectors allow seamless integration of additional peripherals and application-specific sensors.

#### IV. INDOOR OCCUPANCY DETECTION

The on-device occupancy detection pipeline is shown in Figure 2. An RGB image is captured by the camera and

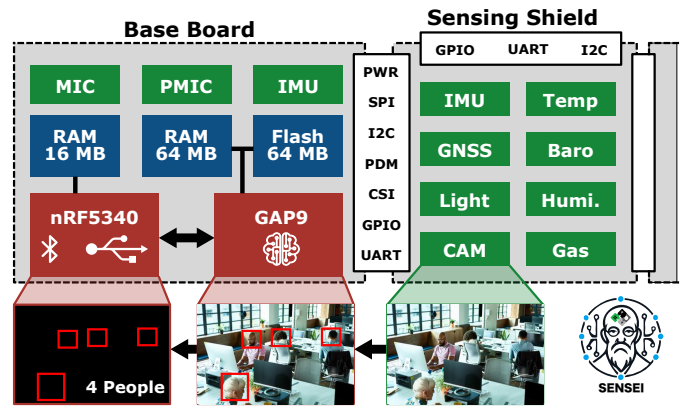


Fig. 2. System setup for on-device occupancy detection. The camera is directly connected to GAP9, which performs debayering, image scaling, neural network inference, and post-processing. Final bounding boxes are extracted on GAP9 via NMS and transmitted over UART to the nRF, which also reads out environmental sensors.

transferred directly to GAP9, where several pre-processing steps are performed, including debayering, auto white balancing, and image downscaling. Following pre-processing, the quantized YOLOv5p model is executed using the hardware accelerator to perform inference on the processed image. Post-processing is performed entirely on GAP9 and includes non-maximum suppression to keep only the highest-confidence bounding box for each detected head. The final output consists of the bounding box coordinates and corresponding confidence scores. Occupancy is estimated by counting the remaining bounding boxes after suppression, which can be transmitted via UART to the nRF5340.

### A. Network Configuration

We train and evaluate multiple variants of the YOLOv5p architecture using RGB input images with different sizes from a public human head dataset [33]. The evaluation focuses on the trade-offs between detection accuracy and energy consumption per frame, as summarized in Table I. We measure the power consumption of GAP9, external memory, and the camera. We exclude the remaining sensors and the nRF from the measurement to isolate the energy required for occupancy detection alone. All models share the same quantized backbone but differ in input resolution, ranging from 64 64 to 512 512, which directly affects computational complexity and detection performance. Each model is trained for 200 epochs using stochastic gradient descent (SGD).

The runtime characteristics of the 512 512 configuration are visualized in the power trace shown in Figure 3a. To identify the most efficient implementation, we compute efficiency as accuracy (mAP<sub>50</sub>) per energy consumed per frame. The efficiency depicted in Figure 3b through the dashed-grey bars shows that the 192 192 configuration is most efficient with 13.6 pp/mJ.

### B. Long-Term Operations

Considering the most effective configuration (192 192), we estimate the long-term deployment performance assuming one sample every 2s, suitable for indoor occupancy monitoring.

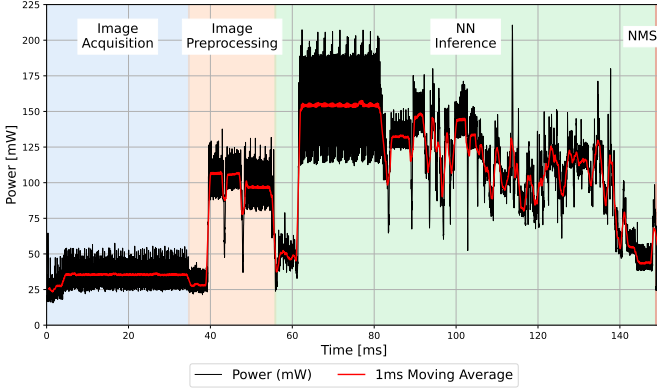


TABLE I  
ACCURACY, MODEL PARAMETER, POWER BREAKDOWN, AND ENERGY PER FRAME FOR INDOOR OCCUPANCY DETECTION USING YOLOV5P.

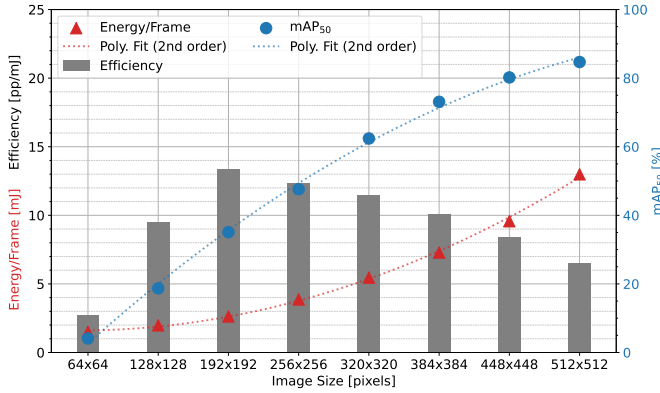
Image Size [pixel]	mAP <sub>50</sub> * [%]	mAP <sub>50-95</sub> † [%]	Op [M]	Params [K]	GAP9 [mW]	Memory [mW]	Camera [mW]	Total [mW]	FPS [1/s]	Energy/Frame [mJ]
64×64	4.1	1.1	5	309	23.5	0.8	13.5	37.8	25.2	1.50
128×128	18.7	6.7	19	312	31.2	0.8	11.8	43.8	22.2	1.98
<b>192×192</b>	<b>35.1</b>	<b>13.4</b>	<b>42</b>	<b>317</b>	<b>40.1</b>	<b>0.8</b>	<b>10.4</b>	<b>51.3</b>	<b>19.5</b>	<b>2.63</b>
256×256	47.6	19.5	74	324	49.4	1.1	8.1	58.5	15.1	3.87
320×320	62.4	25.5	116	333	58.7	1.3	6.5	66.5	12.2	5.46
384×384	73.1	30.4	167	345	64.2	1.6	5.2	71.0	9.7	7.29
448×448	80.2	34.9	227	358	65.6	5.6	4.2	75.4	7.9	9.57
<b>512×512</b>	<b>84.7</b>	<b>37.7</b>	<b>297</b>	<b>373</b>	<b>73.9</b>	<b>8.9</b>	<b>3.6</b>	<b>86.4</b>	<b>6.7</b>	<b>12.99</b>

\* Mean average precision (mAP) at an intersection over union (IoU) threshold of 0.50

† Average of the mAP at a varying IoU threshold ranging from 0.50 to 0.95



(a) Time series of the power consumption during occupancy detection with 512x512 images on GAP9.



(b) Trade-off between input resolution, accuracy, energy per frame, and inference efficiency. Efficiency is calculated as the number of percentage points of mAP<sub>50</sub>, normalized by the energy consumed per frame.

Fig. 3. Evaluation of runtime performance and energy efficiency across YOLOv5p configurations on GAP9.

Assuming maximum BLE throughput, a transmission power of 10 mW, and a conservative sleep power of 1 mW, we estimate a per-sample energy cost of 4.6 mJ. Using a 600 mAh battery at 3.7 V results in over 40 days of uninterrupted operation.

To contextualize these savings, we compare against a baseline that transmits raw 320x240 grayscale images over BLE, without any local processing or inference. Additionally, we do not account for the additional energy required to process the images off-device. While this baseline configuration is inefficient in terms of transmission energy, it reflects a worst-

case setup where no computational effort is placed on the device. While compression techniques like JPEG would reduce the transmission load, they require non-negligible on-device computation and should therefore be considered a form of on-device processing. This baseline setup results in 7.86 mJ per sample, reducing the operational lifetime to only 24 days. This 42% reduction in energy consumption is primarily achieved by eliminating high-bandwidth wireless transmissions and leveraging on-device computation. By performing acquisition, inference, and filtering directly on GAP9, the average power draw drops from 3.93 mW (excluding the power datacenter power) to 2.29 mW, highlighting the benefits of edge intelligence for resource-constrained IoT applications.

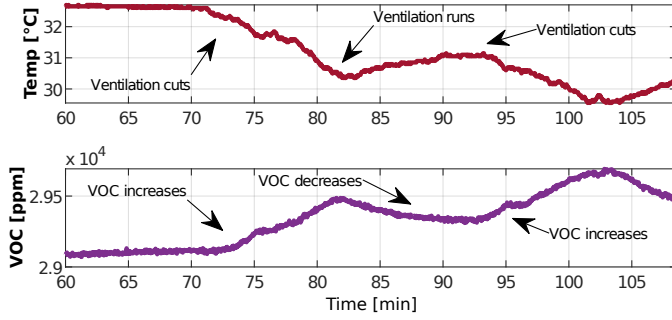
## V. SMART ENVIRONMENTAL MONITORING

Our platform is designed to support long-term, self-sufficient, and privacy-aware EM by combining multi-modal sensing with embedded edge processing. It enables high-resolution measurements of physical parameters, such as CO<sub>2</sub>, VOCs, and temperature, while integrating occupancy data derived from on-device inference. To demonstrate these capabilities, we assess the behavior of the sensor array and showcase the system's full-stack functionality by combining occupancy detection (described in Section IV) with air quality monitoring.

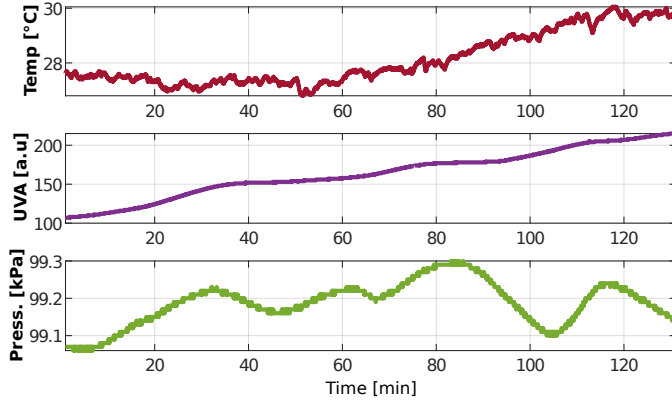
### A. Sensor Characterization

We examine the behavior of the sensor array in two representative deployment scenarios: a shared indoor office and an outdoor setting. The indoor test captures air quality indicators influenced by human presence, including temperature and VOCs, while the outdoor test records ambient light, UV radiation, and barometric pressure variations over the course of a morning. Figure 4a illustrates sensor responses in a shared office environment occupied by three people. During occupancy, levels of VOCs increase over time, followed by a notable decrease when ventilation is activated. Figure 4b shows outdoor data collected from early morning until mid-day, with expected rises in light intensity, UV exposure, and temperature, confirming the sensors' responsiveness to environmental changes.

Across both scenarios, we measure the total energy of 490 mJ required to read out all sensors from the nRF. The



(a) Indoor office test showing increased VOCs during occupancy, followed by a decrease upon activation of ventilation.



(b) Outdoor measurements from morning to midday, capturing trends in temperature, UV radiation, and barometric pressure.

Fig. 4. Environmental sensor readings in two test scenarios: (a) indoor office with occupancy-driven variations, and (b) outdoor exposure capturing daily changes.

*SCD41*, *BME680*, and *SGP41* are the most power-intensive components, drawing up to 160 mW due to internal heating elements. In contrast, the remaining sensors operate below 30 mW, making them suitable for frequent sampling in long-term deployments. Sensors can be sampled less frequently based on contextual triggers such as occupancy or time of day to improve overall energy efficiency.

### B. End-To-End Application

In the full deployment scenario, we select the 512 512 network occupancy detection network for a fair comparison with related work [32]. The occupancy detection runs at a 2 s interval, while the environmental sensors are sampled once every 60 s. Although the actual sampling frequency of the sensors can be reduced during periods of inactivity, we conservatively assume that the room remains occupied and use a sampling interval of 60 s for the following estimation. We assume a system-wide sleep power of 1 mW between sampling events. Under these conditions, the total energy required for one complete cycle, including image acquisition, inference, and full sensor readout, is 929 mJ, resulting in an average power consumption of 15.5 mW. This corresponds to a runtime of almost 6 days on a standard 600 mAh, 3.7 V battery. In addition to energy-efficient processing, the system provides several critical advantages: it preserves privacy by processing

data locally, eliminates dependency on cloud infrastructure, and reduces system cost.

## VI. DISCUSSION

Table II compares our system with representative state-of-the-art environmental monitoring platforms that incorporate embedded AI capabilities. While prior work has demonstrated the feasibility of on-device inference for EM tasks, these systems mostly rely on general-purpose single-board computers such as Raspberry Pi 3 or 4, often paired with external AI accelerators like the Intel NCS2. Although powerful, these platforms consume several watts of power and are unsuitable for long-term battery operation.

In contrast, our system combines multiple distinguishing features. First, it supports efficient on-device AI inference through the GAP9 SoC. It offers highly flexible and hardware-accelerated execution of quantized neural networks at ultra-low power with fine-grained control over memory and execution schedules. Second, it integrates 11 environmental sensors into a compact sensing platform, including gas, motion, and light sensors. Thirdly, the MCU-based system achieves smart autonomous IAQ, operating orders of magnitude below comparable Raspberry Pi-based solutions. Compared to [32], we achieve more than 380× lower power consumption while integrating a broader range of sensors within a smaller, battery-powered platform. Finally, it preserves privacy by keeping all image data local to the device, avoiding transmitting sensitive information. It enables self-reliance by operating without external compute or storage infrastructure, reducing latency and system complexity. This lowers the overall system cost and enhances robustness and safety in critical monitoring applications, such as in building automation, healthcare, or resource-constrained environments.

## VII. CONCLUSION

We introduced a compact, energy-efficient IoT platform for multi-modal environmental monitoring that combines embedded machine learning with a dual-SoC architecture based on GAP9 and nRF5340. Our design integrates four key features: support for on-device AI inference, flexible hardware acceleration for quantized neural networks, comprehensive multi-modal sensing with 11 heterogeneous sensors, and an ultra-low-power MCU-based implementation. Unlike prior solutions that rely on power-hungry single-board computers, our platform operates fully autonomously at just 15.5 mW, enabling real-time occupancy detection and environmental sensing with a runtime of over 143 h on a 600 mAh battery. In addition to its energy efficiency, the system ensures privacy by keeping all data local, eliminates the need for cloud infrastructure, and provides a scalable and robust foundation for future autonomous monitoring and predictive control applications.

## REFERENCES

- [1] United Nations, “Degrees matter: Understanding the science of climate change,” n.d. [Online]. Available: <https://www.un.org/en/climatechange/science/climate-issues/degrees-matter>

TABLE II  
COMPARISON OF SOA ENVIRONMENTAL IOT MONITORING SYSTEMS WITH EMBEDDED PROCESSING CAPABILITIES

Author	Sensors	Embedded Processor	Application	Power
Moursi et al. [4]	3–5	Yes (Raspberry Pi 4)	ML Inference (Centralized Edge)	~4.5 W*
Albanese et al. [31]	1	Yes (Raspberry Pi 3 + NCS2)	DNN-Based Pest Detection	~4.5 W*
Shadrin et al. [30]	1	Yes (Raspberry Pi 3B + NCS2)	LSTM Plant Modeling	~6.0 W*
Yen et al. [32]	1	Yes (Raspberry Pi 4)	CNN-Based Occupancy every 0.5 s	~6.0 W
<b>This work</b>	<b>11</b>	<b>Yes (nRF5340 + GAP9)</b>	<b>CNN-Based Occupancy every 2 s + Air Quality Monitoring every 60 s</b>	<b>15.5 mW</b>

\* Power values estimated from typical operating conditions: Raspberry Pi 3B (~3 W), Raspberry Pi 4 (~4.5 W), Intel NCS2 (~1.5 W).

- [2] UrbanTwin, "Urbantwin: Creating a digital twin for sustainable and resilient swiss cities," 2023. [Online]. Available: <https://urbantwin.ch/>
- [3] Q. Tang, J. Liang, and F. Zhu, "A comparative review on multi-modal sensors fusion based on deep learning," *Signal Processing*, vol. 213, p. 109165, 2023.
- [4] A. S. Moursi et al., "An iot enabled system for enhanced air quality monitoring and prediction on the edge," *Complex & Intelligent Systems*, vol. 7, p. 2923–2947, 2021.
- [5] M. S. Murshed et al., "Machine learning at the network edge: A survey," *ACM Computing Surveys (CSUR)*, vol. 54, no. 8, pp. 1–37, 2021.
- [6] C. Cioflan et al., "On-device domain learning for keyword spotting on low-power extreme edge embedded systems," in *2024 IEEE 6th International Conference on AI Circuits and Systems (AICAS)*, 2024, pp. 6–10.
- [7] P. Busia, A. Pinna, and P. Meloni, "Endoscopy image classification for wireless capsules with cnns on microcontroller-based platforms," in *International Workshop on Design and Architectures for Signal and Image Processing*. Springer, 2025, pp. 57–68.
- [8] M. S. Diab and E. Rodriguez-Villegas, "Embedded machine learning using microcontrollers in wearable and ambulatory systems for health and care applications: A review," *IEEE Access*, vol. 10, pp. 98450–98474, 2022.
- [9] A. Sabovic et al., "Towards energy-aware tinyml on battery-less iot devices," *Internet of Things*, vol. 22, p. 100736, 2023.
- [10] F. Karray et al., "A comprehensive survey on wireless sensor node hardware platforms," *Computer Networks*, vol. 144, pp. 89–110, 2018.
- [11] M. Wu, Y. Zhang, and L. T. Yang, "Microcontroller unit-based wireless sensor network nodes: A review," *Sensors*, vol. 22, no. 22, p. 8937, 2022.
- [12] S. Frey et al., "Biogap-ultra: A modular edge-ai platform for wearable multimodal biosignal acquisition and processing," *arXiv preprint arXiv:2508.13728*, 2025.
- [13] V. K. Quy et al., "Iot-enabled smart agriculture: architecture, applications, and challenges," *Applied Sciences*, vol. 12, no. 7, p. 3396, 2022.
- [14] N. Chamara et al., "Ag-iot for crop and environment monitoring: Past, present, and future," *Agricultural Systems*, vol. 203, p. 103497, 2022.
- [15] S. Frey et al., "Biogap: A 10-core fp-capable ultra-low power iot processor, with medical-grade afe and ble connectivity for wearable biosignal processing," in *2023 IEEE International Conference on Omni-layer Intelligent Systems (COINS)*. IEEE, 2023, pp. 1–7.
- [16] F. Di Nuzzo et al., "Structural health monitoring system with narrow-band iot and mems sensors," *IEEE Sensors Journal*, vol. 21, no. 14, pp. 16371–16380, 2021.
- [17] T. Anh Khoa et al., "Wireless sensor networks and machine learning meet climate change prediction," *International Journal of Communication Systems*, vol. 34, no. 3, p. e4687, 2021.
- [18] H. Tran-Dang and D.-S. Kim, "A survey on matching theory for distributed computation offloading in iot-fog-cloud systems: Perspectives and open issues," *IEEE Access*, vol. 10, pp. 118353–118369, 2022.
- [19] F. A. Almalki et al., "A low-cost platform for environmental smart farming monitoring system based on iot and uavs," *Sustainability*, vol. 13, no. 11, p. 5908, 2021.
- [20] M. M. Islam et al., "Monitoring water quality metrics of ponds with iot sensors and machine learning to predict fish species survival," *Microprocessors and Microsystems*, vol. 102, p. 104930, 2023.
- [21] N. Sindhvani et al., "Thingspeak-based environmental monitoring system using iot," in *Proceedings of the 2022 Seventh International Conference on Parallel, Distributed and Grid Computing (PDGC)*. IEEE, 2022, pp. 675–680.
- [22] A. Khalifeh et al., "Microcontroller unit-based wireless sensor network nodes: A review," *Sensors*, vol. 22, no. 22, 2022.
- [23] D. G. Costa, "Visual sensors hardware platforms: A review," *IEEE Sensors Journal*, vol. 20, no. 8, pp. 4025–4035, 2020.
- [24] L. Song et al., "Tinyml is coming: Edge ai trends, architectures, and challenges," *ACM Computing Surveys (CSUR)*, 2024.
- [25] L. García et al., "Smart air quality monitoring iot-based infrastructure for industrial environments," *Sensors*, vol. 22, no. 23, p. 9221, 2022.
- [26] Y. Essa et al., "Deep learning prediction of thunderstorm severity using remote sensing weather data," *IEEE Journal of Selected Topics in Applied Earth Observations and Remote Sensing*, vol. 15, pp. 4004–4013, 2022.
- [27] J. Montaña et al., "Predicting algorithm of thunderstorm days in the northern region of chile using convolution neural network," *IEEE Access*, vol. 12, pp. 116017–116025, 2024.
- [28] M. Al-Khafajiy et al., "Assessment of indoor air quality in academic buildings using iot and deep learning," *Sustainability*, vol. 14, no. 12, p. 7015, 2022.
- [29] A. Sharma et al., "Enabling smart agriculture by implementing artificial intelligence and embedded sensing," *Computers & Industrial Engineering*, vol. 165, p. 107936, 2022.
- [30] D. Shadrin et al., "Enabling precision agriculture through embedded sensing with artificial intelligence," *IEEE Transactions on Instrumentation and Measurement*, vol. 69, no. 7, pp. 4103–4113, 2020.
- [31] A. Albanese, M. Nardello, and D. Brunelli, "Automated pest detection with dnn on the edge for precision agriculture," *IEEE Journal on Emerging and Selected Topics in Circuits and Systems*, vol. 11, no. 3, pp. 458–467, 2021.
- [32] M.-H. Yen et al., "Adaptive indoor people-counting system based on edge ai computing," *IEEE Transactions on Emerging Topics in Computational Intelligence*, vol. 8, no. 1, pp. 255–263, 2023.
- [33] C. A. C. Zuleta, "dataset human head dataset," apr 2023. [Online]. Available: <https://universe.roboflow.com/carlos-alberto-castro-zuleta-cnopi/dataset-human-head>