

Sign Language: Towards Sign Understanding for Robot Autonomy

Ayush Agrawal^{‡†}Joel Loo^{‡†}Nicky Zimmerman^{‡†}David Hsu[†]

Abstract—Signage is an ubiquitous element of human environments, playing a critical role in both scene understanding and navigation. For autonomous systems to fully interpret human environments, effectively parsing and understanding signs is essential. We introduce the task of *navigational sign understanding*, aimed at extracting navigational cues from signs that convey symbolic spatial information about the scene. Specifically, we focus on signs capturing *directional cues* that point toward distant locations and *locational cues* that identify specific places. To benchmark performance on this task, we curate a comprehensive test set, propose appropriate evaluation metrics, and establish a baseline approach. Our test set consists of over 160 images, capturing signs with varying complexity and design across a wide range of public spaces, such as hospitals, shopping malls, and transportation hubs. Our baseline approach harnesses Vision-Language Models (VLMs) to parse navigational signs under these high degrees of variability. Experiments show that VLMs offer promising performance on this task, potentially motivating downstream applications in robotics. The code and dataset are available on [Github](https://github.com/AdaCompNUS/Sign-Understanding)¹.

I. INTRODUCTION

Scene understanding is an essential component in enabling autonomous agents, contributing to the agent’s ability to localize, navigate and plan. Previous research works focused on identifying objects and reasoning about their spatial relationships by extracting geometric and semantic features [25], [14]. The importance of semantic scene understanding is inspired by humans, who rely on symbols to communicate [13], use semantics to reason and extract symbolic information from their environment. Signs are a rich source of symbolic information designed and used by humans. In particular, *navigational signs* aid in humans’ spatial awareness and understanding, supporting wayfinding in complex environments. Specifically, such signs prioritize and summarize salient information about an environment’s spatial layout for easier consumption. They often identify spatial regions and structure beyond immediate line-of-sight, extending humans’ receptive field to unseen places. They may also describe spatial regions at varying levels of abstraction, enabling humans to grasp the environment’s structure without the need for low-level perceptual inference or incremental information gathering. While humans actively use such signs for wayfinding, their usage in robotics remains limited to date.

Semantic scene understanding, including object detection and semantic segmentation, has drawn vast attention from researchers in computer vision and robotics. For autonomous

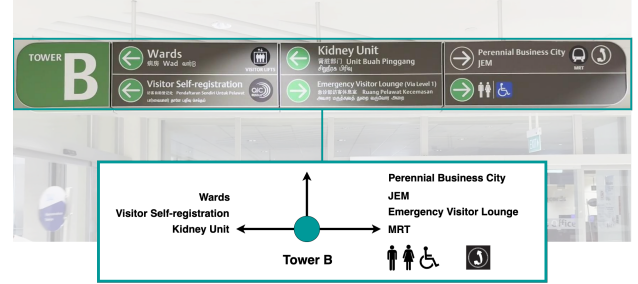


Fig. 1: Navigational signs are prevalent in human-oriented environments, and are placed strategically to assist humans with wayfinding. Signs contain rich spatial semantic information about the environment in the form of 3 key elements: symbols, text and their associated relative direction.

agents to effectively operate in human-oriented environments, they must possess similar semantic perception and reasoning capabilities. Recent works infer higher levels of abstractions, such as regions and functionality based on lower level semantic cues such as objects. In navigational signs, regions are already described at an abstract level (toilets, lobby, classrooms, wards...), without the need to construct these concepts bottom-up from geometric and semantic information. While traditionally scene understanding focuses on what is in the current scene, navigational signs encode information about places that are not in the field of view and have not been explored yet.

Signs are used universally to convey information about how humans can navigate or how should they behave. Specifically, navigational aids such as floor plans, venue maps and navigation signs are designed to simplify wayfinding for humans [2], [12], which is a challenging task, particularly in large-scale environments [27]. Floor plan segmentation is an active field of research in the computer vision community [22], [26], and traffic sign recognition [24], [19] was popularized in the context of autonomous vehicle. However, navigational signs (Fig. 1), which contain place indicators, in the form of open-vocabulary text and symbols, with directional information such as arrows, remain under-explored.

Navigational signs, despite being commonly available, are an under-utilized source of information in robotics, which can be leveraged to enhance the autonomy of robots. Unlike floor plans and venue maps, which require the agent to first infer its pose in the map coordinate frame, navigational signs offer directional and locational information in the agent’s ego-centric frame. Previously, extracting textual information from signs was proposed for robot localization [6], [40], mapping [4] and navigation [18], [31]. However, these approaches failed to generalize to compound signs due to

[†]Smart Systems Institute, National University of Singapore.

[‡]Equal contribution.

¹<https://github.com/AdaCompNUS/Sign-Understanding>

the limited capabilities of available vision models. With the recent progress of large vision-language models (VLM) [39], [10], [3], the parsing of complex, open-vocabulary signage is more feasible than ever, which can enable a large range of computer vision and robotics applications.

The main contribution of this paper is introducing the task of navigational sign understanding, and extending scene understanding beyond the previous research. We propose to leverage the symbolic spatial information conveyed in navigational signs, which are commonly available in human-oriented environments, to improve various capabilities associated with robot autonomy. To evaluate the task, and to motivate future research, we provide a test set for both detection and recognition of navigational signs, collected across various public spaces such as hospitals, shopping malls and subway stations. Additionally, we present metrics to benchmark the performance of sign understanding approaches, that jointly evaluates the detection and recognition, and considers both the symbolic and textual content of navigational signs. We present an approach to extract navigational cues based on large vision and language models, addressing both the detection of navigational signs in cluttered environments, and the extraction of symbolic spatial information in the form of place labels associated with relative directions. Our approach does not require extensive compute resources, and is suitable for onboard and online execution on mobile robotic platforms. Lastly, we release an open source implementation of our approach, as a baseline for future research on the task of sign understanding.

II. RELATED WORK

Previous research tackled the classification of indoor and traffic signs, as well as the recognition of text in multiple domains. While navigational signs are commonplace and part of everyday life for humans, no prior work addresses the detection and parsing of navigational signs, and specifically the complexity of associating open-set vocabulary and directional cues.

A. Traffic Sign Recognition

The importance of traffic sign recognition (TSR) for intelligent vehicles have been recognized in previous decades [8], [24], [30]. Earlier approaches used hand-crafted features to detect and classify the sign [7], [15], [36], yielding subpar performance. The increased interest in autonomous vehicles, advancements in deep learning and the availability of larger datasets boosted the research in this domain, resulting in more robust performance [33], [38]. The task of traffic sign recognition includes detecting and classifying traffic signs using a set of pre-defined categories. It does not extend to parsing compound navigational signs that include both open vocabulary text, symbols and directional arrows.

B. Indoor Sign Detection

The problem of indoor sign detection (ISD) differs from TSR in two aspects. First, traffic signs are standardized while indoor signage is not. Second, the placement of traffic signs

allows full visibility and the signs' appearance is easily segmented from the background, while indoor signs are often surrounded by clutter and might be partially occluded [1]. Similarly to TSR, the earlier classic approaches [17], [34] were surpassed by learning-based approaches [5], [9]. As in the case of TSR, ISD remained limited to the detection and classification of a close set of classes, lacking the ability to extract spatial relationships between places represented as symbols and texts.

C. Text Spotting

Text spotting, which refers to detecting text in an image and then recognizing the characters, has also experienced a leap in performance with the introduction of neural network architectures [29], [37], [20], [28]. Recent models such as PaddleOCR [11] and TesseractOCR [29] reliably extract textual information from standardized signs, but this alone is not sufficient to facilitate navigational sign understanding.

The existing works are unable to reason about the spatial relationship between the detected place indicators and the world. The current research on sign recognition is also limited to a closed set of classes. To the best of our knowledge, the sign understanding task was not formally formulated yet and no attempt at a principled solution was made. Under the task of sign understanding, we aim to bring together the detection and recognition of symbols and text, with open set labels and association between the detected place indicators and their relative location.

III. TASK

We introduce the problem of understanding navigational signs [12], [35]. These are structural scene elements that provide cues about the relative locations of places with respect to the ego-agent, thus enabling wayfinding. Such scenes typically contain two main types of cues, which we seek to extract: (i) locational cues identifying the current location; (ii) directional cues specifying relative directions to a particular location. We decompose navigational sign understanding into the subtasks of *detecting* and *recognizing* such signs.

The **navigational sign detection** task is to identify all navigational signs in the agent's observations. Specifically, it takes a single RGB image as input and predicts the set of 2D bounding boxes $\mathcal{B} = \{B_1, \dots, B_N\}$ corresponding to the N navigational signs.

The **navigational sign recognition** task is to parse a navigational sign into a list of locations and their corresponding relative directions. Navigational signs typically contain three elements: (E1) text, (E2) symbols and (E3) directional arrows, as depicted in Fig. 1. E1, E2 often denote locations, while E3 is paired with specific locations and indicates the immediate direction to follow to reach these locations. Concretely, we formulate navigational cues as tuples, each specifying a location and associated direction. Recognition is a many-to-one bipartite graph matching problem between the set of parsed locations (E1, E2) and the set of parsed directions (E3). Generally, each location is only associated



Fig. 2: **Dataset to evaluate navigational sign understanding.** The dataset captures diverse signs across a varied range of scenes. These span across hospitals, transit hubs, malls, campuses, outdoor parks etc., and include scenes with multiple signs, distractors and varying conditions, e.g. illumination. Signs in the dataset reflect real-world complexity, including signs using diverse symbols, signs that are stylized or have unusual appearance, or signs that are information-dense. The dataset’s human-annotated ground truth provides the bounding boxes for observed signs. Human readable signs are further annotated with the corresponding navigational cues.

with a single direction while a single directional arrow on a sign may be used to indicate directions for multiple locations, requiring a many-to-one mapping from locations to directions.

Given an RGB image and a bounding box specifying the sign n , B_n , the recognition task is to parse the set of navigational cues in the specified sign, $\mathcal{C}_n = \{(p_1, l_1, d_1), \dots, (p_T, l_T, d_T)\}$. p_t is a location from the sign, with all locations represented with textual labels. l_t specifies if the location was represented in the sign as text (E1) or symbol (E2). d_t is a category label specifying the immediate direction toward p_t . As the majority of signs use mainly eight cardinal directions, the set of valid directions consist of these eight directions (e.g. straight, straight-right) and the None direction, which indicates that the navigational cue is purely locational, without any directional information. Overall, a navigational sign serves to convey semantic information about places and directions. Thus we are mainly concerned with extracting the *semantic content* of the sign rather than *geometric* aspects (e.g. position of text labels, bounding boxes).

IV. DATASET

We curate a dataset on which to benchmark navigational sign understanding approaches, and visualise some samples from it in Fig. 2. We consider two key dimensions of variation for in-the-wild navigational sign understanding: *scene complexity* and *sign complexity*.

Scene complexity. This relates to environmental factors of variation that may affect both navigational sign detection and recognition. Variation in appearance and scene structure, including illumination, background textures, visual clutter and physical occlusions of the sign add to challenges in perceiving signs. In particular, non-navigational signs (e.g. regulatory signs offering information unrelated to navigation), or objects that appear to be signs (e.g. transient advertisements shown on screens that highlight a location name, or show

arrows) add to the complexity of sign understanding in the wild.

Sign complexity. This relates to factors of variation in the structure and design of a navigational sign that may affect navigational sign recognition. Navigational signs vary greatly in terms of visual appearance, dimensions and shape, which can affect perception. More importantly, there is large variation in how the content on navigational signs is structured and presented. Signs may contain multiple navigational cues, which may further be of different types. In particular, locational cues (indicating a location) and directional cues (associating a location and a direction) may co-occur within a single navigational sign. Signs may be stylized in ways such that directional cues are not explicit and directly readable. E.g. signs where a single directional arrow is used to represent multiple locations, thus requiring some spatial and semantic reasoning to associate each location with a direction and output the directional cues. We also note that navigational signs may contain different languages and use a wide range of symbols.

Our dataset aims to represent scene and sign complexity inherent in in-the-wild navigational sign understanding, and therefore captures images of diverse navigational signs across a range of environments. For evaluating **navigational sign detection**, the dataset comprises 160 RGB images of scenes containing at least one or more navigational signs, across environments ranging across hospitals, malls, and university campus buildings. Each navigational sign is human-annotated with a ground truth bounding box B_i^{gt} .

To benchmark **navigational sign recognition**, the dataset comprises 205 images of navigational signs cropped from the dataset images. These span across the various dimensions of sign complexity, including different stylizations, formatting of content, and variation in the use of symbols. Each navigational sign instance is human-annotated with the extracted navigational cues as a list of tuples $[(p_1, d_1), \dots, (p_T, d_T)]$, where p is the text label of a location, and d is a direction category. We note that we focus on signs in English due to its

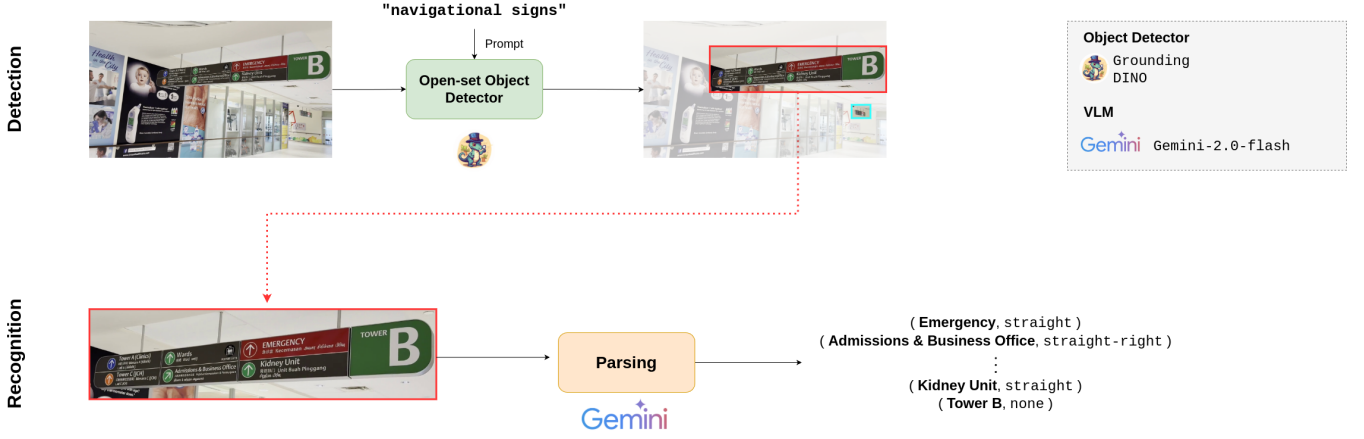


Fig. 3: **Baseline approach for navigational sign understanding.** Sign detection is done by applying open-set object detector to input RGB images. The detected signs are passed into a VLM (Gemini-2.0-Flash) for parsing into directional cues.

global ubiquity, and note that recent advances in multilingual language models enable extension of approaches built for English sign understanding [11].

V. METRICS

We describe metrics for both the subtasks of navigational sign detection and recognition, as well as the overall task of navigational sign understanding.

Detection metrics. Detection is a specialized object detection task focusing on the category of signs that contain navigational information. To evaluate this, we employ standard object detection metrics, specifically COCO metrics [21] based on average precision (AP) and recall (AR).

Recognition metrics. For each sign in the dataset, the ground truth navigational cues $\{(p_1, l_1, d_1), \dots, (p_t, l_t, d_t)\}$ are annotated. We match the ground truth with parsed navigational cues from a sign understanding system, and compute both aggregated and per-sign metrics with the matches. Aggregated metrics provide an indication of ability to parse any navigational cue, and are reported as precision and recall computed by combining all cues across all signs in the dataset. Per-sign metrics provide an indication of the ability to accurately parse the content of a sign, and are computed as the success rate of accurately parsing all cues from a sign.

Let \mathcal{G} be a dataset of signs, where $s \in \mathcal{G}$ is the set of ground truth cues for a single sign. Let \mathcal{P} be the predictions, where $p \in \mathcal{P}$ are predictions for a sign in \mathcal{G} . Given that the total number of matched cues across the dataset is M_{cue} , the aggregated metrics are:

$$\text{Precision} = \frac{M_{\text{cue}}}{\sum_{i=1, \dots, |\mathcal{P}|} |\mathcal{P}_i|}, \text{ Recall} = \frac{M_{\text{cue}}}{\sum_{j=1, \dots, |\mathcal{G}|} |\mathcal{G}_j|} \quad (1)$$

The per-sign metrics are:

$$\text{Success Rate} = \frac{\sum_{i=1, \dots, |\mathcal{G}|} \mathbb{I}[s_i = p_i | s_i \in \mathcal{G}, p_i \in \mathcal{P}]}{|\mathcal{G}|} \quad (2)$$

where $s_i = p_i$ if there is a one-to-one matching between ground-truth and predicted cues.

A match between ground truth and parsed cues is made if $l_t^{\text{gt}} = l_t$, $d_t^{\text{gt}} = d_t$, and p_t^{gt} is equivalent to p_t . We define several forms of equivalence to handle the fact that places may be specified via text or symbols. For places specified as text ($l_t = \text{text}$), we consider both strict equivalence as an exact string match of p_t^{gt}, p_t , and a relaxed equivalence only requiring that p_t is a substring of p_t^{gt} . Since textual cues often refer to specific places or instances (e.g. “Tower B”), we emphasize that strict equivalence is most representative of performance on the task, although the relaxed criterion can offer insight into failure modes. For places specified as symbols ($l_t = \text{symbol}$), we define equivalence if the cosine similarity of the language embeddings of p_t^{gt}, p_t exceed a specified threshold. Since text and symbols have different challenges and may be treated differently, we provide separate precision, recall and success rate metrics for cues containing text- and symbol-derived places, in addition to overall metrics that combine both.

Overall metrics. To assess overall performance of navigational sign understanding, we define a sign to be *understood* if it is both detected and if the extracted cues match the ground truth exactly. We further define **Precision_{sign}** as the fraction of perfectly parsed signs over the predicted set of human readable signs, and **Recall_{sign}** as fraction of perfectly parsed signs over the ground truth set of all human readable ground truth signs (obtained through Sec. VII-B).

VI. BASELINE

We propose a baseline for the task of navigational sign understanding. Our baseline sequentially tackles the subtasks of navigational sign detection and recognition.

For navigational sign detection, our baseline leverages recent advances in open-vocabulary object detection. It directly uses the GroundingDINO [23] object detector model with a text prompt for “navigational signs” to perform detection.

Navigational sign recognition requires the ability to parse the symbolic content of a sign, and to reason about and structure the parsed symbols. Foundation models like VLMs have demonstrated strong capabilities in this regard, and thus we leverage them. We use Gemini-2.0-Flash for our baseline.

Given a sign crop, we query a VLM with the crop and a structured prompt to guide it in parsing the sign. The prompt guides the VLM to (i) extract all location and place-related text from the image, (ii) extract all directional symbols from the image, (iii) associate locations and directions, (iv) output the associated directional cues as a list of tuples as described in Sec. III.

VII. EXPERIMENTAL EVALUATION

We evaluate our baseline on the proposed task of *navigational sign understanding*. Specifically, we consider the following questions:

- Q1.** How accurately does our dataset capture the semantic information in navigational signs?
- Q2.** How effective is our baseline at *navigational sign detection*?
- Q3.** How effective is our baseline at *navigational sign recognition*?
- Q4.** How effective is our baseline at the overall task of *navigational sign understanding*?
- Q5.** What aspects of scene or sign complexity are challenging for the baseline?

A. Experimental setup

To evaluate our approach for sign recognition, we considered 2 different VLMs: GPT-4o [16] and Gemini 2.0 Flash [32].

B. Sign Understanding from a Human Perspective

The task of sign understanding is efficiently preformed by humans every day, and therefore we can evaluate the human performance for the task, addressing **Q1**. Comparing different human annotations evaluates and confirms the correctness of our ground truth annotations, especially for complex and ambiguous signs. Unlike most learning approaches, human annotators can explain what factors contribute to the difficulty of sign detection and parsing, and these task-specific challenges are not biased by our choice of a baseline.

We conduct a study with ten participants, where each participant was shown 7 signs out of a pool of 21 signs. The first five signs were used to evaluate the difficulty of the sign understanding and detect the factors that determine the difficulty level. The participants were asked to annotate the last two signs, to verify the correctness of the ground truth annotations.

Participants were asked to rank how easy it was to detect signs. The factors associated with hard to detect signs are the sign placement and its size. The factors associated with signs that were challenging to parse are ambiguous place-arrow associations, content overload and nonstandard stylizing for symbols and/or arrows. A few samples from the evaluation pool and their user-ranked difficulty score are presented in Fig. 4.

To have a better understanding about **Q1** —we evaluated our baseline on parsing a subset of signs that were rated at a difficulty ≥ 4 by human annotators. We observed a severe degradation in parsing accuracy ($\sim 15\%$) as compared to

the performance of our baseline on the remaining test dataset ($\sim 40\%$). This suggests that the signs which were deemed difficult for humans were also difficult for the current VLMs. We discuss the reasons while discussing **Q5** in Sec. VII-F.

The annotations proposed by the participants were compared against the ground truth annotation, and found to be matching in 95.5% of the labels. This showcases a high level of consensus between the annotations and the ground truth, indicating that the ground truth annotations captures the semantic information encoded in the navigational signs. This also gave us the consensus on the notion of "human readability" of a sign. We further use this in analyzing **Q4**.

Metric	MaxDets	grounding-dino	Gemini-2.0-Flash
AP@[IoU=0.50] (all)	100	0.673	0.289
AP@[IoU=0.75] (all)	100	0.582	0.125
AP@[IoU=0.25:0.75] (all)	100	0.657	0.288
AR@[IoU=0.25:0.75] (all)	1	0.422	0.333
AR@[IoU=0.25:0.75] (all)	10	0.837	0.529
AR@[IoU=0.25:0.75] (all)	100	0.890	0.529

TABLE I: **Evaluating navigational sign detection:** We evaluate detection with AP and AR at varying IoU thresholds.

Metric	Size	MaxDets	grounding-dino	Gemini-2.0-Flash
AP@[IoU=0.25:0.75]	S	100	0.105	0.003
AP@[IoU=0.25:0.75]	M	100	0.190	0.039
AP@[IoU=0.25:0.75]	L	100	0.774	0.385
AR@[IoU=0.25:0.75]	S	100	0.513	0.021
AR@[IoU=0.25:0.75]	M	100	0.723	0.173
AR@[IoU=0.25:0.75]	L	100	0.949	0.637

TABLE II: **Evaluating size based navigational sign detection** Following COCO [21], we evaluate annotated bounding boxes of differing sizes separately.

C. Performance on navigational sign detection

To analyze the performance of various models on the task of sign detection we frame it as a detection problem and report the standard COCO metrics [21]. Here the input is an image from our evaluation dataset which could contain more than 1 navigational sign per image. Tab. I, Tab. II address **Q2** by quantifying detection performance with two different detector models. Overall, we find that our baseline is capable of selectively identifying signs containing navigational information, across a diverse range of scenes. We observe that specialized object detectors like GroundingDINO [23] outperform more general models like Gemini-2.0-Flash [32] by a wide margin. Both models tend towards over-predicting signs, showing consistently higher recall than precision across all tests. Qualitatively, we find that models may have difficulty isolating *navigational* signs from the variety of other signs present in human environments. (See Fig. 6) We also note that sign size strongly impacts the models' ability to positively identify a sign, with precision jumping significantly from medium to large signs for both models. We surmise that navigational signs may only be accurately distinguished from other signs on the basis of their information content, resulting in the models' performance

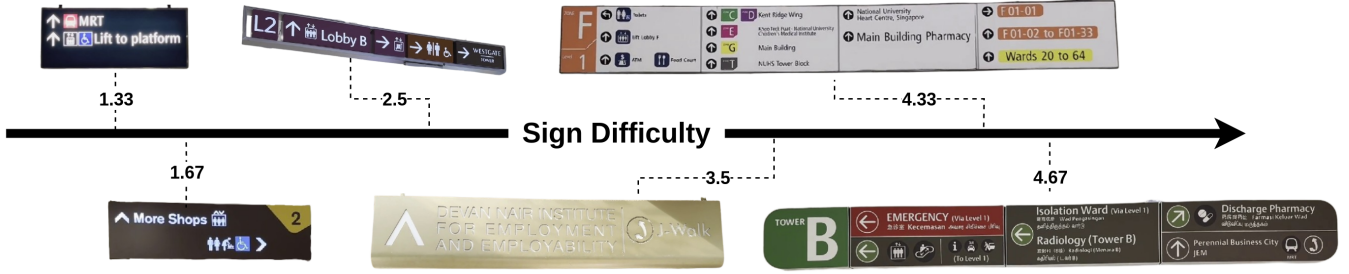


Fig. 4: Sign parsing difficulty score for different signs ranked by the participants in the user study. Content overload, ambiguous place-arrow associations and nonstandard style contribute to the perceived difficulty of parsing navigational signs.

TABLE III: **Ablations for navigational sign recognition:** Evaluation of baseline’s accuracy in parsing text and symbols, using precision/recall. Text parsing is evaluated for both cases in which (i) predictions and ground truth exactly match, (ii) predictions are a substring of the ground truth. If multiple predictions are substrings of a single ground truth entry in (ii), we select the prediction with the longest substring to pair with the ground truth entry.

Model	Precision			Recall		
	Txt(E)	Txt(S)	Sym	Txt(E)	Txt(S)	Sym
GPT-4o	0.79	0.80	0.82	0.59	0.60	0.70
Gemini-2.0-Flash	0.76	0.77	0.80	0.66	0.68	0.67

TABLE IV: **Evaluating navigational sign recognition:** We report the accuracy over the set of symbolic cues (through CLIP similarity association) and textual cues (through exact match(E) and sub-string match(S)) separately. We further evaluate the overall accuracy of recognition. A sign is defined as fully recognized if **all** predicted cues (both symbol and text) match the ground truth cues. We consider both types of textual cues matching (Exact and Sub-string) for reporting overall accuracy.

Model	Accuracy				
	Text (E)	Text (S)	Sym	Overall (E)	Overall (S)
GPT-4o	44.6	44.6	63.3	39.3	39.3
Gemini-2.0-Flash	47.3	47.9	65.8	41.6	42.2

improving dramatically for close-up views where the signs’ content is clearly visible. We provide more detailed analysis and examples in Sec. VII-F.

D. Performance on navigational sign recognition

To analyze the performance of VLMs on the task of sign recognition, we set up an experiment where we feed the perfectly readable sign crops for parsing. This allows us to preclude the failures caused by wrong sign detection, illegible signs, distant signs and signs clicked from a not head-on angle. For quantitatively analysing **Q3**, we report the precision and recall values at *navigational cue level* in Tab. III and accuracy at sign level in Tab. IV. High precision and recall values in Tab. III show us that existing VLMs are capable of parsing navigational cues from signs. We also observe that VLMs can parse individual navigational cues, which includes both parsing text or interpreting symbols that represent locations, and correctly associating them with appropriate direction categories. We find that VLMs are usually able to generate lexically correct answers, but

TABLE V: **Ablations for navigational sign understanding:** Evaluation of different combinations of models for the combined task of detection and recognition. We report the precision at a sign level and recall at a sign level. The first model refers to the model that generates bounding boxes and the second model is used to parse those crops. We only allow matching of bounding boxes which have a minimum of 0.5 IoU with any of the ground truth bounding box

Pipeline	Precision _{sign}	Recall _{sign}
Gemini-2.0-Flash + GPT-4o	31.0	24.2
Gemini-2.0-Flash + Gemini-2.0-Flash	39.2	30.3
GroundingDINO + Gemini-2.0-Flash	39.3	39.0
GroundingDINO + GPT-4o	35.3	35.1

tend to struggle with text parsing that requires contextual understanding—e.g. parsing text spread across multiple lines and hence requiring analysis of semantic continuity to understand. Through Tab. III we observed higher precision for GPT-4o at a navigational cue level and observed it to perform worse as compared to Gemini-2.0-Flash at recall for text navigational cues. This means GPT-4o predicted more false negatives for text navigational cues and less false negatives for symbolic navigational cues as compared to Gemini-2.0-Flash. This also suggests the prediction of fewer false positives by GPT-4o in general as compared to Gemini-2.0-Flash. However, Tab. IV show that Gemini-2.0-Flash was more consistently accurate in predicting entire signs correctly. Tab. IV shows the fraction of signs for which the baselines is able to accurately parse all navigational cues. We note that significant room for improvement remains, and further highlight the difficulties of this task in Sec. VII-F, including major challenges like accurately associating directions with locations in crowded and complex signs.

E. Performance on overall navigational sign understanding

Given that we have analyzed the performance of different models at the individual tasks of detection and recognition, we now combine these models into a modular setup to analyze their combined performance on the overall task of *sign understanding*. As our problem statement is focused on parsing navigational cues on a sign level, we don’t focus on zero shot VLM evaluations of full images. We prompt a model for bounding boxes and then match them to the maximum IoU ground truth bounding box (with a minimum threshold of 0.5 IoU). We then prompt these predicted bounding box crops to another model for parsing the information




Fig. 5: Some of the common types of failure cases and complexities observed in the task of sign recognition



Fig. 6: An example annotation obtained by GroundingDINO. Here we observe that the confidence is higher for larger signs whereas the confidence is lower for the smaller, more distant signs. As compared to other model, the coherence in selecting signs was more evident in GroundingDINO.

on a per sign level. Unlike the task of sign recognition where we fed in clean, readable and good view crops of signs—we don’t constrain ourselves for this task. Here we feed in natural view full images but compare the parsed detections only to the human readable signs (as discussed in Sec. VII-B. To quantitatively analyze **Q4**, we report the precision and recall at a *sign level* (See Tab. V). Our findings are consistent with our previous experiments where we found GroundingDINO to be rarely missing detecting navigational signs and Gemini-2.0-Flash to be more accurate in its sign parsing capabilities. The reduced performance as compared to **Q3** could be attributed to viewing angles, bounding box mis-detections and viewing distance. We also observed the bounding box detections of Gemini-2.0-Flash to be highly inconsistent as compared to GroundingDINO.

F. Discussion

We address **Q5** with a qualitative analysis of the common failure modes of navigational sign *detection* and *recognition*.

For *navigational sign detection*, we find that the main failure mode lies in semantically understanding whether the sign contains navigational cues. Empirically, we observe existing models like GroundingDINO perform well at identifying signs in general. However, distinguishing signs containing *navigational cues* requires understanding of a sign’s semantic content. Thus, detecting navigational signs is a challenge when the content of the sign is unclear (e.g. due to distance) or when the content itself is semantically ambiguous (e.g. large advertisement containing arrows and text).

For *navigational sign recognition*, we highlight several failure modes:

- **Arrow Association.** Navigational signs don’t necessarily have a directional arrow drawn for every location mentioned on them. In such cases the problem of deciding whether to associate it as a directional arrow vs a locational information boils down to our commonsense understanding and other subtle cues. In Fig. 5(b), would you associate ”information-desk”, ”taxi”, ”car pickup” to ”left” or ”location”(i.e. no arrow)? Similarly, in Fig. 5(c) even though there is no separate arrow for ”emergency”, we humans understand that ”emergency” is towards ”straight-right”.
- **Symbols With Arrows.** While we observed that these models have a good understanding of symbols—it was observed that they sometimes got confused in detecting directional arrows if an arrow was part of the symbol. In Fig. 5(e) we’ve shown the symbols of J-Walk, elevators, escalators that caused the most confusion.
- **Multi Line Location Names.** Location names on navigational signs are often written by considering the spatial constraints. While we humans have the contextual understanding of what’s a locational name (owing to our familiarity or commonsense)—foundation models could still consider them as separate locations or merge them together. In Fig. 5(a) ”Park Avenue Rochester” should be treated as 1 combined name. Similarly in Fig. 5(d) the correct tags should be ”Orchard MRT@B1/B2” and ”ION Paterson Link@B2” instead of breaking them at line level.
- **Overcrowded Signs.** We observed that for big environments like hospitals, the navigational signs were composed of a lot of information. While we humans can update our belief about our understanding of the sign by looking closely, foundation models yet don’t have the understanding of when they need to look more closely. Thus for cases when the text/symbol was very small, it misclassified them. Overcrowded signs also increase the chances of mis-associations between text/symbol and directions. In Fig. 5(b) the direction for right part of the sign remains highly ambiguous.
- **Ambiguous Symbols.** Decoding symbols is an ambiguous task. While sign designers try their best to convey the location name through symbols—it makes it more complicated sometimes. While some educated guess could be made by looking them closely or updating

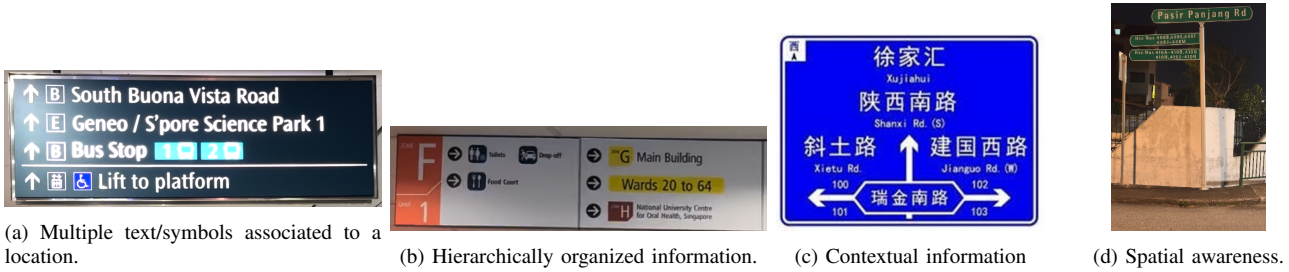


Fig. 7: **Examples of signs with complex structure.** (a) shows a sign where multiple text labels/symbols are associated to a single location—e.g. “Lift to platform”, lift symbol and wheelchair accessibility all reference the same location. (b) is an example where information at different levels of granularity are used to describe a single location—e.g. the Main Building is highlighted as lying within Zone G. (c) requires contextual understanding of road layouts in major Chinese cities to parse. (d) is an example where the direction isn’t specified explicitly, yet the relative placement of signs makes it easy for humans to understand the directions associated with the navigational cues.

our belief by actually visiting the place—current models lack both of these abilities. In Fig. 5(e) we’ve shown few of the signs that were found to cause confusion in our baseline evaluations. (ex: “Bus Stop” and “MRT”). The symbols for “Car Park”, “Car Pickup/Drop-off”, “Taxi Stand”, “Taxi Pickup/Drop-off” were found to be confusing even for our annotators. We observed similar failures to recognize these in our **Q3** and **Q4** analysis as well.

- **Combinatorial Understanding.** Not all elements on a navigational sign correspond to a symbol or a text. There are cases where a text and symbol, or couple of symbols are to be read together. On other hand there are cases as well where some symbol elements don’t add any information to the understanding of sign. The decision of where to combine elements and where to ignore is purely guided by our commonsense understanding of the navigational signs. For example: In Fig. 5(a) While the first entry is unaffected by the “Taxi” symbol, the second and third entry can’t be properly understood without reading the symbols along with the text (i.e. “Wheelchair Accessible Car Pickup Point” and “Bus Stop No. 2”). Thus, decoding each element at a symbol and text level doesn’t guarantee overall sign understanding. We believe that to make a general sign understanding system we need to move forward from parsing towards commonsense enabled interpretation.

VIII. FUTURE OF SIGN UNDERSTANDING

We have formulated the navigational sign understanding task, and presented a baseline for this problem, along with a dataset for evaluation of performance on this task. Through this, we aim to encourage research into this area to develop improved methods that better performance on this task.

Apart from this, we also highlight some longer-term directions for navigational sign understanding. Namely, extending the problem formulation to encompass more challenging, open-world signs, and highlighting potential applications of navigational cues in robotics.

A. Extending the Navigational Sign Understanding Task

A key assumption of the existing problem formulation is that each detected text label or symbol represents a unique lo-

cation. This assumption holds in many of the cases captured in our dataset, and motivates the bipartite matching setup between text/symbols and directions. However, this may not capture the full extent of sign complexity, and navigational signs in the open-world may sometimes structure information in more complex ways. Fig. 7 provides an example of some possible complexities.

Firstly, multiple text and symbol instances may be associated with the same location. For instance in Fig. 7a, the text label “Lift to platform” is associated with symbols that provide a pictorial representation of the text, or serve to describe important features of the location—i.e. that it is wheelchair-accessible. Handling such cases requires the problem to be extended from a bipartite graph to a more general graph structure, to allow matching among text (**E1**) and symbols (**E2**) as well.

Secondly, signs may specify navigational information hierarchically. For instance in Fig. 7b, locations may be specified at multiple levels of granularity—e.g. in the hospital signs where a “Ward” is identified as being part of a specific “Zone”. Capturing the hierarchical spatial relations will require generalization of the graph structure, and an inference algorithm capable of understanding the hierarchical organization of space.

Thirdly, contextual information can be valuable for parsing signs. For instance, the sign in Fig. 7d are road signs commonly found in Chinese cities which require understanding of the typical road structure in such cities to parse. For Fig. 7a, knowing that the agent is in a subway station can help in understanding that the letters “B” and “E” adjoining the text labels refer to station exits. Including some contextual information (e.g. agent’s current location) as inputs is an interesting direction which may yield more realistic and practical tasks.

Fourthly, spatial information is also an important factor that enables us to comprehend signs and ground them in our immediate observation.

B. Potential Applications

The ability to extract navigational cues from signs leads to several promising directions for autonomous agents navigating in human-built environments. Firstly, navigational signs

can directly serve as policies to guide agents performing mapless navigation, or navigation with inaccurate/incomplete maps, in novel environments. Secondly, navigational signs offer a succinct topological description of key parts of the environment. This can aid in the construction of semantically meaningful topological maps, or can be compared against existing topological maps of the scene for localization purposes.

We consider navigational signs to be a rich source of semantic information that can greatly assist in various aspects of a robot autonomy stack for navigation in human-oriented environments.

REFERENCES

- [1] J.L. Almeida, F.C. Flores, M.N. Roecker, M.A. Braga, and Y.M. Costa. An indoor sign dataset (isd): An overview and baseline evaluation. *VISIGRAPP (4: VISAPP)*, pages 505–512, 2019.
- [2] P. Arthur and R. Passini. *Wayfinding: people, signs, and architecture*. 1992.
- [3] T. Brown, B. Mann, N. Ryder, M. Subbiah, J.D. Kaplan, P. Dhariwal, A. Neelakantan, P. Shyam, G. Sastry, A. Askell, et al. Language models are few-shot learners. *Advances in neural information processing systems*, 33:1877–1901, 2020.
- [4] C. Case, B. Suresh, A. Coates, and A.Y. Ng. Autonomous sign reading for semantic mapping. In *2011 IEEE international Conference on Robotics and Automation*, pages 3297–3303. IEEE, 2011.
- [5] S.A. Cheraghi, G. Fusco, and J.M. Coughlan. Real-time sign detection for accessible indoor navigation. In *Journal on technology and persons with disabilities: ... Annual International Technology and Persons with Disabilities Conference*, volume 9, page 125, 2021.
- [6] L. Cui, C. Rong, J. Huang, A. Rosendo, and L. Kneip. Monte-Carlo Localization in Underground Parking Lots Using Parking Slot Numbers. In *Proc. of the IEEE/RSJ Intl. Conf. on Intelligent Robots and Systems (IROS)*, 2021.
- [7] A. De la Escalera, J.M. Armingol, and M. Mata. Traffic sign recognition and analysis for intelligent vehicles. *Image and vision computing*, 21(3):247–258, 2003.
- [8] A. De La Escalera, L.E. Moreno, M.A. Salichs, and J.M. Armingol. Road traffic sign detection and classification. *IEEE transactions on industrial electronics*, 44(6):848–859, 1997.
- [9] F.C.T. De Vera, A.C. De Vivar, and J.J.R. Balbin. Indoor signage and arrow-icon-text detection and localization with yolov5. In *2024 8th International Conference on Electrical, Telecommunication and Computer Engineering (ELTICOM)*, pages 212–216. IEEE, 2024.
- [10] M. Deitke, C. Clark, S. Lee, R. Tripathi, Y. Yang, J.S. Park, M. Salehi, N. Muennighoff, K. Lo, L. Soldaini, et al. Molmo and pixmo: Open weights and open data for state-of-the-art multimodal models. *arXiv preprint arXiv:2409.17146*, 2024.
- [11] Y. Du, C. Li, R. Guo, X. Yin, W. Liu, J. Zhou, Y. Bai, Z. Yu, Y. Yang, Q. Dang, et al. Pp-ocr: A practical ultra lightweight ocr system. *arXiv preprint arXiv:2009.09941*, 2020.
- [12] D. Gibson. *The wayfinding handbook: Information design for public places*. Princeton Architectural Press, 2009.
- [13] P. Grouchy, G. D’Eleuterio, M. Christiansen, and H. Lipson. On the evolutionary origin of symbolic communication. *Scientific Reports*, 6:34615, 10 2016.
- [14] Q. Gu, A. Kuwajerwala, S. Morin, K.M. Jatavallabhula, B. Sen, A. Agarwal, C. Rivera, W. Paul, K. Ellis, R. Chellappa, et al. Conceptgraphs: Open-vocabulary 3d scene graphs for perception and planning. In *2024 IEEE International Conference on Robotics and Automation (ICRA)*, pages 5021–5028. IEEE, 2024.
- [15] B. Hoferlin and K. Zimmermann. Towards reliable traffic sign recognition. In *2009 IEEE Intelligent Vehicles Symposium*, pages 324–329. IEEE, 2009.
- [16] A. Hurst, A. Lerer, A.P. Goucher, A. Perelman, A. Ramesh, A. Clark, A. Ostrow, A. Welihinda, A. Hayes, A. Radford, et al. Gpt-4o system card. *arXiv preprint arXiv:2410.21276*, 2024.
- [17] D. Kunene, H. Vadapalli, and J. Cronje. Indoor sign recognition for the blind. In *Proceedings of the Annual Conference of the South African Institute of Computer Scientists and Information Technologists*, pages 1–9, 2016.
- [18] C. Liang, C.P. Phoo, L. Renganathan, Y. Yu, B. Hariharan, and H. Kress-Gazit. Perceiving signs for navigation guidance in spaces designed for humans. In *Workshop on Closing the Academia to Real-World Gap in Service Robotics at Robotics Science and Systems (RSS)*, 2020.
- [19] T. Liang, H. Bao, W. Pan, and F. Pan. Traffic sign detection via improved sparse r-cnn for autonomous vehicles. *Journal of Advanced Transportation*, 2022(1):3825532, 2022.
- [20] M. Liao, Z. Wan, C. Yao, K. Chen, and X. Bai. Real-time Scene Text Detection with Differentiable Binarization. *arXiv preprint*, 1911.08947, 2019.
- [21] T. Lin, M. Maire, S. Belongie, J. Hays, P. Perona, D. Ramanan, P. Dollár, and C.L. Zitnick. Microsoft COCO: Common Objects in Context. In *Proc. of the Europ. Conf. on Computer Vision (ECCV)*, pages 740–755, 2014.
- [22] C. Liu, J. Wu, P. Kohli, and Y. Furukawa. Raster-to-vector: Revisiting floorplan transformation. In *Proceedings of the IEEE International Conference on Computer Vision*, pages 2195–2203, 2017.
- [23] S. Liu, Z. Zeng, T. Ren, F. Li, H. Zhang, J. Yang, C. Li, J. Yang, H. Su, J. Zhu, et al. Grounding dino: Marrying dino with grounded pre-training for open-set object detection. *arXiv preprint arXiv:2303.05499*, 2023.
- [24] A. Mogelmose, M.M. Trivedi, and T.B. Moeslund. Vision-based traffic sign detection and analysis for intelligent driver assistance systems: Perspectives and survey. *IEEE transactions on intelligent transportation systems*, 13(4):1484–1497, 2012.
- [25] S. Peng, K. Genova, C. Jiang, A. Tagliasacchi, M. Pollefeys, and T. Funkhouser. Openscene: 3d scene understanding with open vocabularies. In *Proceedings of the IEEE/CVF Conference on Computer Vision and Pattern Recognition (CVPR)*, pages 815–824, June 2023.
- [26] P.N. Pizarro, N. Hirschfeld, and I. Sipiran. Large-scale multi-unit floor plan dataset for architectural plan analysis and recognition. *Automation in Construction*, 156:105132, 2023.
- [27] K.F. Richter. *Indoor Wayfinding Tools*, pages 1035–1042. Springer International Publishing, 2017.
- [28] B. Shi, X. Bai, and C. Yao. An End-to-End Trainable Neural Network for Image-based Sequence Recognition and Its Application to Scene Text Recognition. *arXiv preprint*, 1507.05717, 2015.
- [29] R. Smith. An overview of the tesseract ocr engine. In *Ninth international conference on document analysis and recognition (ICDAR 2007)*, volume 2, pages 629–633. IEEE, 2007.
- [30] J. Stallkamp, M. Schlipsing, J. Salmen, and C. Igel. Man vs. computer: Benchmarking machine learning algorithms for traffic sign recognition. *Neural networks*, 32:323–332, 2012.
- [31] B. Talbot, F. Dayoub, P. Corke, and G. Wyeth. Robot navigation in unseen spaces using an abstract map. *IEEE Transactions on Cognitive and Developmental Systems*, 13(4):791–805, 2020.
- [32] G. Team, R. Anil, S. Borgeaud, J.B. Alayrac, J. Yu, R. Soricut, J. Schalkwyk, A.M. Dai, A. Hauth, K. Millican, et al. Gemini: a family of highly capable multimodal models. *arXiv preprint arXiv:2312.11805*, 2023.
- [33] J. Wang, Y. Chen, Z. Dong, and M. Gao. Improved yolov5 network for real-time multi-scale traffic sign detection. *Neural Computing and Applications*, 35(10):7853–7865, 2023.
- [34] S. Wang, X. Yang, and Y. Tian. Detecting signage and doors for blind navigation and wayfinding. *Network Modeling Analysis in Health Informatics and Bioinformatics*, 2:81–93, 2013.
- [35] W. Wang. *Please follow the signs: Considering existing navigational aids in indoor navigation services*. PhD thesis, Technische Universität Wien, 2023.
- [36] Y. Xu, G. Yu, Y. Wang, X. Wu, and Y. Ma. A hybrid vehicle detection method based on viola-jones and hog+ svm from uav images. *Sensors*, 16(8):1325, 2016.
- [37] Z. Yang, Z. Li, X. Jiang, Y. Gong, Z. Yuan, D. Zhao, and C. Yuan. Focal and global knowledge distillation for detectors. In *Proceedings of the IEEE/CVF Conference on Computer Vision and Pattern Recognition*, pages 4643–4652, 2022.
- [38] J. Zhang, X. Zou, L.D. Kuang, J. Wang, R.S. Sherratt, and X. Yu. Ctsdb 2021: a more comprehensive traffic sign detection benchmark. *Human-centric Computing and Information Sciences*, 12, 2022.
- [39] J. Zhang, J. Huang, S. Jin, and S. Lu. Vision-language models for vision tasks: A survey. *IEEE Transactions on Pattern Analysis and Machine Intelligence*, 2024.
- [40] N. Zimmerman, L. Wiesmann, T. Guadagnino, T. Läbe, J. Behley, and C. Stachniss. Robust Onboard Localization in Changing Environments

Exploiting Text Spotting. *Proc. of the IEEE/RSJ Intl. Conf. on Intelligent Robots and Systems (IROS)*, 2022.