

RefAV: Towards Planning-Centric Scenario Mining

Cainan Davidson, Deva Ramanan, Neehar Peri
Carnegie Mellon University

Abstract

Autonomous Vehicles (AVs) collect and pseudo-label terabytes of multi-modal data localized to HD maps during normal fleet testing. However, identifying interesting and safety-critical scenarios from uncurated driving logs remains a significant challenge. Traditional scenario mining techniques are error-prone and prohibitively time-consuming, often relying on hand-crafted structured queries. In this work, we revisit spatio-temporal scenario mining through the lens of recent vision-language models (VLMs) to detect whether a described scenario occurs in a driving log and, if so, precisely localize it in both time and space. To address this problem, we introduce RefAV, a large-scale dataset of 10,000 diverse natural language queries that describe complex multi-agent interactions relevant to motion planning derived from 1000 driving logs in the Argoverse 2 Sensor dataset. We evaluate several referential multi-object trackers and present an empirical analysis of our baselines. Notably, we find that naively repurposing off-the-shelf VLMs yields poor performance, suggesting that scenario mining presents unique challenges. Lastly, we discuss our recently held competition and share insights from the community. Our code and dataset are available on [Github](#) and [Argoverse](#).

1. Introduction

Autonomous Vehicle (AV) deployment on public roads has increased significantly in recent years, with Waymo completing more than a million rides per week as of February 2025 [25]. Despite the maturity of such autonomous ride-hailing services, AVs can still sometimes require manual interventions [26, 44] and can be prone to accidents [62]. Although data-driven simulators are an integral component in establishing a safety case [18, 21, 66, 75], validating end-to-end autonomy with real-world operational data remains a critical part of the testing stack. However, identifying interesting and safety-critical scenarios from uncurated real-world driving logs is akin to finding a "needle in a haystack" due to the scale of data collected during normal fleet operations. In this paper, we revisit the task of spatio-temporal scenario mining with recent vision-language models (VLMs)

to identify interesting multi-agent interactions using natural language (cf. Fig. 1).

Status Quo. Although language-based 3D scene understanding has been extensively studied in the context of referential multi-object tracking (RMOT) [29, 71, 72], multi-modal visual question answering (VQA) [20, 51, 63], and VLM-based motion planning [42, 56, 58, 68], we argue that spatiotemporal scenario mining presents unique challenges. RMOT extends referential grounding by associating referred objects over time. However, unlike RMOT, scenario mining does not guarantee that referred objects exist in a given driving log. Next, multi-modal VQA extends VQA with additional visual modalities like LiDAR. Although spatiotemporal scenario mining also leverages multi-modal input (e.g. RGB, LiDAR and HD maps), we require that methods output 3D tracks instead of text-based answers. Lastly, VLM-based motion planners directly estimate future ego-vehicle waypoints based on high-level language instructions and past sensor measurements. In contrast, scenario mining methods can reason over the full driving log to identify interactions between non-ego vehicles. Concretely, spatiotemporal scenario mining requires identifying if a described scenario occurs in a driving log from raw sensor measurements (e.g. RGB and LiDAR), and if so, precisely localizing *all* referred objects in both time and space with 3D tracks. To support this task, we propose RefAV, a large-scale dataset of 10,000 diverse natural language queries designed to evaluate a model’s ability to find a visual “needle in a haystack”.

RefAV Scenario Mining Dataset. We repurpose the Argoverse 2 (AV2) Sensor dataset [70], which contains 1,000 driving logs with synchronized LiDAR, 360° ring cameras, HD maps, and 3D track annotations for 30 categories. We curate a set of 10,000 natural language prompts that describe interesting (and often rare) scenarios (cf. Fig. 2 and Fig. 3) using a combination of manual annotations and procedural generation using large language models (LLMs). Notably, AV2 annotates ground truth tracks at 10 Hz, which allows for fine-grained motion understanding. In contrast, prior referential multi-object tracking benchmarks (the established task most similar to spatio-temporal scenario mining) use nuScenes [4], which annotates ground truth tracks at 2 Hz (cf. Table 1). Argoverse’s higher temporal resolution uniquely

Vehicle making left turn through ego-vehicle’s path while it is raining.

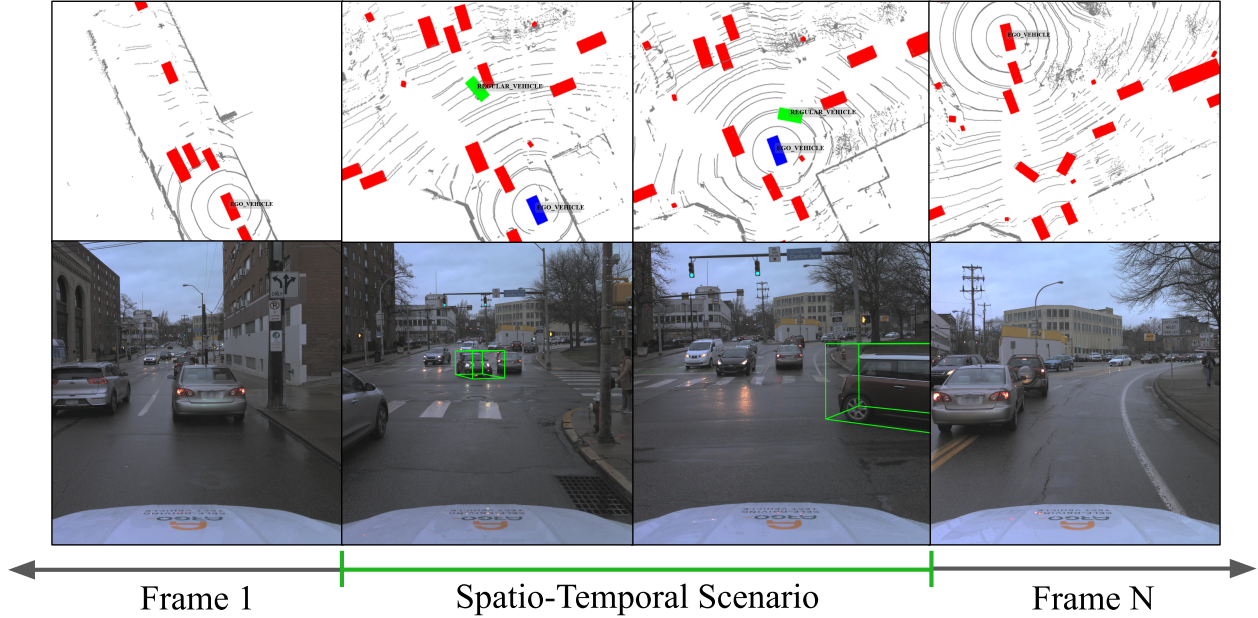


Figure 1. **Scenario Mining Problem Setup.** Given a natural language prompt such as vehicle making left turn through ego-vehicle’s path while it is raining, our problem setup requires models to determine whether the described scenario occurs within a 20-second driving log, and if so, precisely localize the referred object in 3D space and time from raw sensor data (LiDAR, 360° ring cameras, and HD maps). Based on the example above, a VLM should localize the start and end timestamps and 3D location of the red Mini Cooper executing a “Pittsburgh left” through the ego-vehicle’s path with a 3D track. Notably, the “Pittsburgh left” is a regional driving practice where a driver quickly makes a left turn before oncoming traffic proceeds. Although common in Pittsburgh, this maneuver is technically illegal. Therefore, we argue that scenario mining is critical for validating end-to-end autonomy in order to build a comprehensive safety case. Note that referred objects are shown in green, related objects in blue, and other objects in red.

allows RefAV to evaluate dynamic multi-agent interactions (unlike prior work that primarily evaluates referential expressions based on static attributes like vehicle color or relative heading). Interestingly, we find that simply repurposing VLMs for scenario mining yields poor performance.

Referential Tracking by Program Synthesis. Although prior referential trackers and VLMs achieve reasonable performance with simple referential prompts (e.g. find all cars), we find that such methods struggle with compositional reasoning and motion understanding (e.g. find all cars accelerating while changing lanes). To address this problem, we propose Referential Tracking by Program Synthesis (RefProg), a modular approach that combines off-the-shelf 3D tracks with LLMs. Inspired by recent work in program synthesis [19, 43, 60], our method uses an LLM to break down complex referential expressions into simpler compositional actions. Specifically, we define an API to describe hand-crafted atomic functions (e.g., turning, accelerating, changing lanes) and use an LLM

to synthesize a program that composes these atomic actions corresponding to the natural language prompt. We then execute the generated program to filter off-the-shelf tracks to identify the subset of tracks that best match the described scenario (cf. Fig. 4).

Contributions. We present three major contributions. First, we introduce RefAV, a large-scale dataset designed to evaluate VLMs on 3D scene understanding and spatio-temporal localization. Our extensive experiments highlight the limitations of current methods, and demonstrate the effectiveness of our proposed program synthesis-based approach. Lastly, we highlight the results of our recent CVPR 2025 challenge hosted in conjunction with the Workshop on Autonomous Driving.

2. Related Works

Referential Grounding and Tracking are long-standing challenges in vision-language understanding. Early datasets like RefCOCO, RefCOCO+, and RefCOCOg [22, 41, 77] helped popularize the task, which was later adapted for au-

onomous driving [12, 65]. Although prior work focused on single-frame visual grounding, ReferKITTI [71] formalizes the problem of 2D referential multi-object tracking (RMOT), which extends referential object detection by associating referred objects over time. ReferKITTI-v2 [78] expands ReferKITTI’s manual annotations using large language models (LLMs) to improve prompt diversity. Further, LaMOT [33] consolidates 1,660 sequences from four tracking datasets to create a large-scale unified RMOT benchmark.

Referential tracking methods can be broadly classified into two-stage (e.g. separately track and filter predictions based on natural language cues) and end-to-end approaches. iKUN [15] proposes a plug-and-play knowledge unification module to facilitate language grounding for off-the-shelf trackers. Similarly, ReferGPT [6] presents a zero-shot method for filtering off-the-shelf 3D tracks using CLIP [52] scores and fuzzy matching. In contrast, JointNLT [80] proposes a unified visual grounding and tracking framework, and MMTrack [79] reformulates tracking as token generation. OVLM [48] introduces a memory-aware model for RMOT, while ReferFormer [73] leverages language-conditioned object queries. More recently, nuPrompt [72] extends 2D referential tracking to 3D with RGB input. Different from nuPrompt, RefAV addresses 3D *multi-modal* referential tracking and dynamic scene understanding.

Visual Question Answering with VLMs has improved significantly in recent years due to large-scale multi-modal pre-training. Vision-language models (VLMs) like LLaVA [34, 35], BLIP-2 [30], and Qwen2.5-VL [1] show strong generalization across diverse domains [17, 51, 63]. However, state-of-the-art models still struggle with spatial reasoning and grounding [40, 54]. To address this issue, SpatialRGPT [10] and SpatialVLM [7] generate large-scale monocular depth pseudo-labels to improve 3D reasoning. Despite the effectiveness of such methods, zero-shot prompting yields poor compositional reasoning performance. Instead, VisProg [19] and ViperGPT [60] use LLMs to generate executable code and use tools like OwlViT [45], CLIP [52], MiDaS [53], and GLIP [31] for spatial understanding. However, existing program synthesis approaches primarily focus on single-frame reasoning. In contrast, we are interested in understanding dynamic multi-agent interactions from video sequences. We take inspiration from existing methods and apply similar program synthesis-based approaches for spatio-temporal scenario mining.

Vision-Language Models for 3D Understanding have been extensively explored in the context of representation learning, open-vocabulary 3D perception, and end-to-end driving. SLiDR [55] distills 2D features into 3D point clouds for cross-modal learning. SEAL [36] incorporates SAM [24] to produce class-agnostic 3D segments, while SA3D [5] leverages SAM and NeRFs for object segmentation. Similarly, recent work like Anything-3D [57] and

3D-Box-Segment-Anything integrate VLMs and 3D detectors (e.g., VoxelNeXt [9]) for interactive reconstruction and labeling. VLMs have been used extensively in open-vocabulary perception for autonomous driving. UP-VL [46] distills CLIP features into LiDAR data to generate amodal cuboids. Recent work uses 2D VLMs to generate 3D pseudo-labels for open-vocabulary perception, enabling zero-shot LiDAR panoptic segmentation [47, 61] and 3D object detection [23, 39, 49]. While traditional grounding methods [72] struggle with complex instructions, multi-modal LLMs [11, 42, 56] demonstrate impressive visual understanding. However, such methods [3, 14, 68] typically produce scene-level analysis for end-to-end driving rather than precise instance localization. In contrast, our framework combines language grounding with precise geometric localization from offline 3D perception methods for more accurate vision-language reasoning.

3. RefAV: Scenario Mining with Natural Language Descriptions

In this section, we present our approach for curating 10,000 natural language prompts (Sec 3.1) and describe five zero-shot scenario mining baselines (Sec 3.2).

3.1. Creating RefAV

Unlike prior benchmarks that primarily evaluate referential expressions based on static attributes like vehicle color or relative heading (e.g. *find the red car to the left*), we focus on mining interesting and safety-critical scenarios relevant for motion planning (cf. Fig. 1). We take inspiration from recent planning benchmarks like nuPlan [21] to identify such planning-centric scenarios. In particular, nuPlan introduces a set of **80 scenarios** considered relevant for safe motion planning. We use this as a template to identify similar scenarios within AV2.

Why Use the Argoverse 2 (AV2) Sensor Dataset? The AV2 sensor dataset contains 1000 15 – 20 second logs with synchronized sensor measurements from seven ring cameras and two LiDAR sensors. Moreover, the dataset includes HD maps with lane markings, crosswalk polygons, and various lane types (e.g. vehicle, bus, and bike lanes). Notably, AV2 annotates 30 object categories with track-level annotations at 10 Hz. We choose to build RefAV on top of AV2 because prior datasets like nuScenes [4] only annotate ground-truth tracks at a lower temporal resolution (e.g. 2Hz vs. 10Hz), making it more difficult to extract fine-grained motion. We ablate this in the Appendix F. In addition, KITTI [16] and Waymo Open Dataset [59] only label a limited number of categories (e.g. *car*, *pedestrian*, *bicycle*) and do not have HD maps, making it difficult to evaluate diverse multi-agent interactions. Although AV2 annotates objects up to 150m away from the ego vehicle, we clip all object tracks

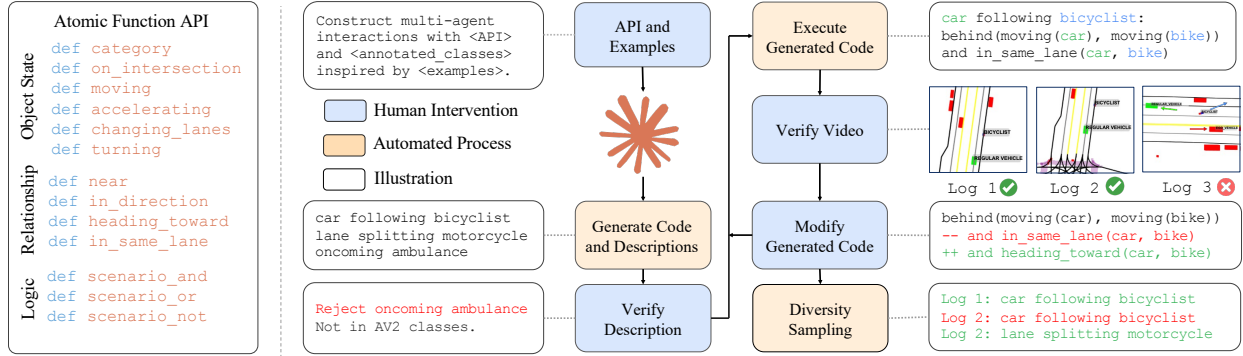


Figure 2. **RefAV Dataset Creation.** First, we define a set of 28 atomic functions that identify the state of an object track, its relationship with other objects (stored in an underlying scene graph), and a set of boolean logical operators to support function composition. Next, we prompt an LLM to permute these atomic functions and generate a program and corresponding natural language description. Finally, we execute the generated code on ground-truth tracks and visualize the referred object track to manually verify that the program output matches the natural language prompt. Code that generates an incorrect video is modified by an annotator and re-executed. We sample valid programs to maximize scenario diversity in our dataset.

at 50m. We find that current 3D perception models struggle with long-range detection and tracking [50], suggesting that the community is not ready to address spatio-temporal scenario mining at range.

LLM-based Procedural Scenario Generation. Our key insight is that many complex scenarios (e.g. find all cars accelerating while changing lanes) can be broken down into simpler atomic actions (e.g. find cars, accelerating, and changing lanes), and a large set of such atomic actions can be composed to generate new diverse scenarios. To this end, we first define 28 atomic functions based on nuPlan’s list of planning scenarios (cf. Figure 2 left). We include a full API listing in the Appendix J. To generate a new scenario definition, we provide an LLM (in our case, Claude 3.7 Sonnet) with the full API listing, along with in-context examples of real compositions. We prompt the LLM to generate permutations of the atomic functions and describe the generated code with a natural language description (cf. Figure 2 right). We execute the generated code to filter ground-truth tracks from all 1000 logs to identify true positive matches. We aggregate all true positive log-prompt matches (>50K) and sample 8,000 true positive log-prompt pairs that maximize scenario diversity. Lastly, we randomly sample 2,000 true negative log-prompt pairs. Our automatic scenario generation pipeline has an average success rate of 70%.

Verifying Procedurally Generated Scenarios. Although LLM-based procedural generation allows us to generate diverse scenarios at scale, this process is not perfect and requires extensive manual validation (cf. Figure 2 right). First, we verify that the generated descriptions match the generated code. We then manually review video clips of true positive log-prompt matches to ensure that the generated natural language description accurately describes the

localized tracks. Notably, we find two common error modes. First, the LLM often defines the prototypical case of a scenario, but misses or incorrectly includes edge cases due to under or overspecification. For example, given a description car following a bicyclist, the generated code identifies instances where a moving car is behind a moving bike while traveling in the same road lane. This definition includes the false positive edge case where the car and bicyclist are traveling in opposite directions. Second, we find that LLMs often reverse the relationship of referred and related objects. For example, given the description bicycles in front of the car, the LLM generates code that corresponds to car behind the bicycles. Based on the videos, human annotators make the necessary changes to the scenario definition, and the modified code is re-executed across all logs. It takes about 3 minutes to verify and edit each scenario definition. In total, we spent 200 hours verifying scenario definitions.

Manual Scenario Annotation. Despite the versatility of our procedural generation approach, many interesting interactions cannot be easily identified by composing atomic functions. Therefore, we manually inspect all videos in the validation and test sets to identify interesting driving behaviors (cf. Fig 3). Further, we manually annotate weather (e.g. clear, cloudy, rain, snow, and fog) and lighting conditions (e.g. daylight, dusk/dawn, and night) in the validation and test sets as these attributes are relevant for establishing a safety case [27] in all driving conditions. See the Appendix D for more details about our annotation workflow.

Dataset Statistics. As shown in Table 1, our dataset uniquely addresses the task of spatio-temporal scenario mining, whereas other datasets focus on object detection, referring multi-object tracking (RMOT), or visual question answering (VQA). Further, RefAV is uniquely built on Argo-

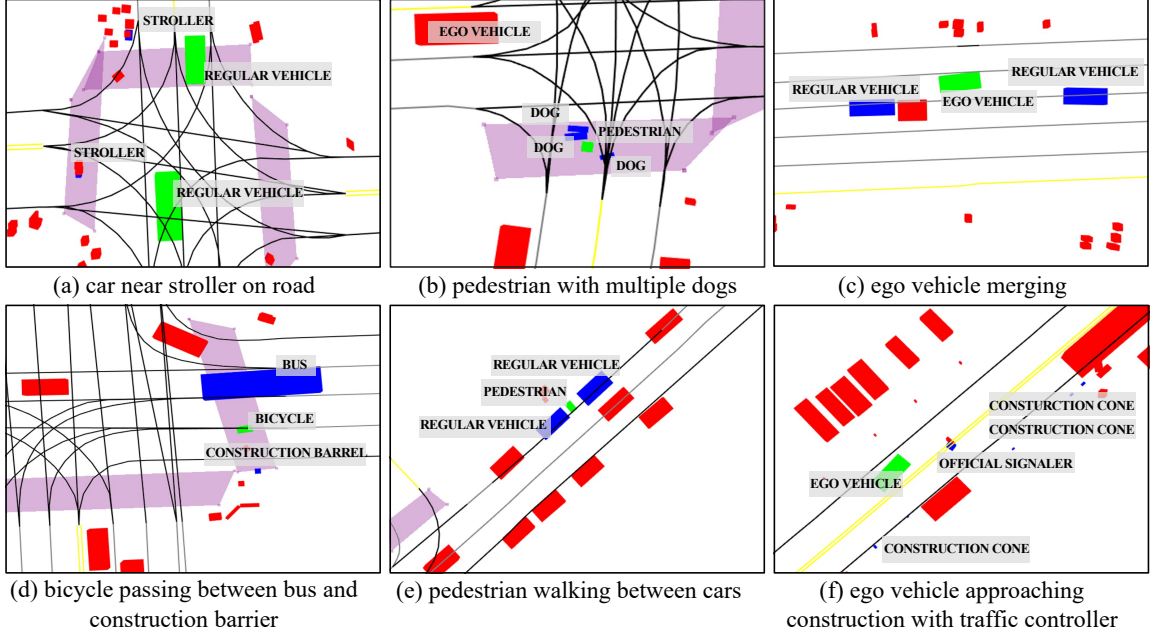


Figure 3. **Examples of Multi-Agent Interactions.** We visualize representative examples from RefAV to highlight the diversity of our dataset. In (a), we capture the interactions between vulnerable road users and vehicles at a crowded intersection. Scenario (b) presents an atypical instance of a common multi-agent interaction (e.g. pedestrian walking a dog). In (c), we show a complex ego-vehicle trajectory that involves multiple moving vehicles. Scenario (d) illustrates an example of a rare multi-object interaction. In (e), we highlight a scenario that might require evasive maneuvers from the ego-vehicle (e.g. the occluded pedestrian might cross the path of the ego-vehicle). Finally, subfigure (f) visualizes a scenario with a multiple-step relationship (e.g. the official signaler is standing inside of a construction zone). Note that we show **referred objects** in green, **related objects** in blue, and all **other objects** in red.

verse 2 [70], whereas most existing datasets rely on nuScenes [4] or KITTI [16]. Next, RefAV provides track-level annotations at a higher frequency of 10Hz, compared to the typical 2Hz in other datasets, allowing for more fine-grained temporal analysis. While datasets like nuGrounding [29] and nuScenes-QA [51] include large numbers of expressions, RefAV emphasizes a diversity of annotation types, including referring expressions that capture dynamic multi-agent interactions, weather, and lighting conditions. Lastly, RefAV is one of only two datasets to support negative prompts.

3.2. Scenario Mining Baselines

We present five referential tracking baselines for scenario mining, including filtering by referred class, ReferGPT [6], image embedding similarity, LLM APIs as a black box, and referential tracking by program synthesis. We repurpose 3D trackers from the [AV2 End-to-End Forecasting Challenge](#)

Filtering by Referred Class. We propose a simple “blind” baseline that does not explicitly reason about multi-agent interactions. For a given natural language prompt, we use an LLM to parse the **referred object class** and only keep 3D tracks from this class. For example, for the natural language query *find all cars turning left*, we remove all predicted tracks except *cars*.

ReferGPT. ReferGPT [6] classifies the output of off-the-shelf 3D trackers into **referred objects** and **other objects** using CLIP text embeddings. First, ReferGPT projects the predicted 3D bounding box of each track onto the 2D image plane at each timestamp to get an image crop of each object. Next, ReferGPT parses the object’s coordinates, velocity, yaw, yaw rate, and distance from the ego-vehicle.

Table 1. **Comparison to Other Benchmarks.** Language-based 3D scene understanding has been extensively studied in the context of referential multi-object tracking (RMOT) and multi-modal visual question answering (VQA). Different from prior work, we address the problem of spatio-temporal scenario mining. Specifically, RefAV is based on Argoverse 2, which provides 3D track-level annotations for 30 categories at 10 Hz. Although RefAV does not include as many referential expressions as prior work (e.g. OmniDrive [68] and nuGrounding [29]), our referential annotations focus on capturing diverse multi-agent interactions. Lastly, RefAV includes negative prompts, which allows us to more accurately measure scenario mining performance.

Dataset	Base Data	Task	View	Anno. Freq.	# Expressions	# Frames	Neg. Prompts	Human Anno.
Talk2Car [12]	nuScenes	Detection	Front	Per Video	12k	9k	✓	Referring Expression
nuScenes-QA [51]	nuScenes	VQA	360°	2Hz	460k	34k	✓	None
DriveLM [58]	nuScenes	VQA	360°	2Hz	443k	5k	✓	QA Pairs
OmniDrive [68]	nuScenes	VQA	360°	2Hz	200k	34k	✓	None
Refer-KITTI [71]	KITTI	RMOT	Front	2Hz	818	7k	✓	Referring Expression
nuGrounding [29]	nuScenes	RMOT	360°	2Hz	2.2M	34k	✓	Object Attribute
nuPrompt [72]	nuScenes	RMOT	360°	2Hz	407k	34k	✓	Object Color
RefAV	Argoverse 2	RMOT & Scenario Mining	360°	10Hz	10k	155k	✓	Referring Expression, Weather, Lighting

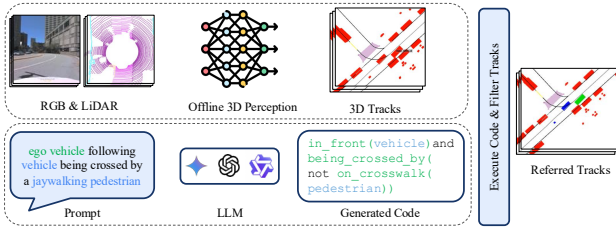


Figure 4. **Method Overview.** RefProg is a dual-path method that independently generates 3D perception outputs and Python-based programs for referential grounding. Given raw LiDAR and RGB inputs, RefProg runs an offline 3D perception model to generate high quality 3D tracks. In parallel, it prompts an LLM to generate code to identify the referred track. Finally, the generated code is executed to filter the output of the offline 3D perception model to produce a final set of **referred objects**, **related objects**, and **other objects**.

Using both the object image crop and bounding box descriptor, ReferGPT uses a VLM to generate a descriptive caption. Finally, ReferGPT uses the text cosine-similarity between the generated caption and referential prompt to score the relevance of the object track. We use GPT-5-mini as our captioning VLM and SigLIP2 [64] to compute text embeddings. We make several modifications to ReferGPT to adapt it for the spatio-temporal scenario mining problem. Since an object may be visible in multiple cameras at a single timestamp, we only caption the 2D bounding box with the largest area at each timestamp. ReferGPT selects **referred objects** by clustering tracks with the highest similarity scores. Since RefAV contains also many negative prompts, we consider a track to be a **referred object** if the similarity score between the caption text embeddings and prompt text embedding are above a fixed threshold for more than 50% of the predicted track length.

Image-Embedding Similarity. We take inspiration from ReferGPT to classify the output of off-the-shelf 3D trackers into **referred objects** and **other objects** by directly using CLIP [52] image features. We extract the track image crops in the same way as ReferGPT and compute CLIP image features for each track at each timestep. Next, we compute the cosine similarity between the per-timestep CLIP image embeddings and the CLIP text embedding of the referential prompt. We consider a track to be a **referred object** if the similarity score between the image and text embeddings are above a fixed threshold for more than 50% of the track length.

LLM API as a Black Box. We evaluate GPT-5 as a black-box scenario mining algorithm. For each log in AV2, we ask the OpenAI Responses API to identify which predictions match the referential prompt, and provide map data, city to ego-vehicle transforms, and 3D track information from an

off-the-shelf tracker. GPT-5 responds with a CSV listing all referred objects from the initial set of predictions. Interestingly, analyzing the thinking traces of GPT-5 shows that it writes code from scratch to parse the input files and reason about multi-agent interactions.

Referential Tracking by Program Synthesis (RefProg).

RefProg takes a similar approach as LLM API as a Black Box, but provides more code scaffolding to improve accuracy. Specifically, we prompt an LLM to generate code using an API listing of atomic actions for a given referential query. We execute the generated code on off-the-shelf 3D tracks to identify **referred objects**, **related objects** and **other objects** (cf. Fig 4). In addition to using API listings for estimating an object’s state and relationships from 3D tracks, RefProg is given access to visual tools such as SigLIPv2 to identify visual attributes of tracked objects. Despite the similarity of RefProg and our LLM-based procedural scenario generator, we highlight two key differences. First, RefProg generates code based on the referential query, while our LLM-based procedural scenario generator synthesizes the referential query based on the generated code. We posit that the role of the scenario generator is considerably easier since there are many valid natural language prompts to describe a generated program, but significantly fewer valid programs corresponding to each natural language prompt. Lastly, code from our scenario generator is extensively modified by human annotators for correctness, while code from RefProg is executed without verification. Notably, we also evaluate RefProg on nuPrompt to demonstrate that the atomic functions generalize beyond RefAV.

4. Experiments

In this section, we briefly describe our evaluation metrics, provide an empirical analysis of our baselines, ablate the impact of different LLMs on RefProg’s spatio-temporal scenario mining accuracy, and evaluate RefProg on nuPrompt to demonstrate the robustness of our approach.

Metrics. We evaluate scenario mining methods using HOTA-Temporal and HOTA-Track (variants of HOTA [38]) to measure referential tracking performance and balanced accuracy to measure information retrieval accuracy. HOTA is a unified metric that explicitly balances detection accuracy, association, and localization, making it better aligned with human visual evaluations of tracking performance. HOTA-Temporal extends the standard HOTA metric by only considering the referred timestamps within a track as true positives. HOTA-Track is similar to HOTA-Temporal, but it does not penalize methods for incorrectly predicting the start and end of a referred action. For example, given the prompt `car turning right`, HOTA-Temporal only considers the timestamps where the car is turning right in the full referred track as true positives, whereas HOTA-Track considers all timestamps in the referred track as true positives. We

Table 2. **Experimental Results.** We evaluate several zero-shot referential tracking baselines. We find that RefProg significantly outperforms all other zero-shot baselines. Notably, filtering by referred class is a particularly strong baseline, outperforming image-embedding similarity. Interestingly, directly using LLM APIs as a black box outperforms ReferGPT’s hand-crafted approach. All winning submissions to our challenge build upon RefProg.

Method	HOTA \uparrow	HOTA-Temporal \uparrow	HOTA-Track \uparrow	Log Bal. Acc. \uparrow	Timestamp Bal. Acc. \uparrow
Ground Truth	100.0	13.3	20.5	50.0	50.0
Filter by Referred Class					
Ground Truth	100.0	21.4	33.9	52.9	57.2
LE3DE2E [8]	74.4	19.2	30.0	53.4	55.0
Image-Embedding Similarity					
Ground Truth	100.0	24.6	28.3	54.7	57.0
Le3DE2E [8]	74.4	17.2	24.4	51.1	51.1
ReVoxelDet [28]	63.1	17.1	21.2	52.3	54.4
TransFusion [2]	63.6	16.0	18.2	52.8	55.3
ReferGPT [6]					
Le3DE2E [8]	74.4	20.2	30.8	57.0	57.1
LLM APIs as a Black Box					
Le3DE2E [8]	74.4	37.2	39.2	58.4	62.3
Referential Tracking by Program Synthesis					
Ground Truth	100.0	64.8	68.7	81.1	80.7
Le3DE2E [8]	74.4	50.1	51.1	71.8	74.6
ReVoxelDet [28]	63.1	43.9	45.1	70.7	69.8
TransFusion [2]	63.6	48.1	46.6	70.7	68.7
Valeo4Cast [74]	69.2	41.7	44.1	62.7	69.1
Challenge Submissions					
Zeekr UMCV	74.4	53.4	51.0	66.3	76.6
Mi3 UCM	74.4	52.4	51.5	65.8	77.5
ZXH	74.4	52.1	50.2	66.5	76.1

also include HOTA results to contextualize standard tracking performance with the referential tracking performance of all benchmarked trackers. Additionally, we use timestamp balanced accuracy as a timestamp-level classification metric and log balanced accuracy as a log-level classification metric to evaluate how well methods can identify which timestamps and logs contain objects that match the referential prompt, respectively. Balanced accuracy is used over binary classification metrics such as F1 due to the imbalance of positive and negative prompts.

For each prompt, we categorize all objects into three groups: *referred objects*, which are the primary objects specified by the prompt; *related objects*, which are objects that interact with the referred object; and *other objects*, which are neither referred to nor relevant to the prompt. We compute both HOTA-Temporal and HOTA-Track metrics exclusively for the *referred object* class in the main paper. We report the performance on *related objects* and *other objects* in the Appendix E.

4.1. Empirical Analysis of Results

Table 2 presents several simple baselines for addressing spatio-temporal scenario mining. We evaluate each of the locally run zero-shot baselines using oracle ground-truth track

annotations to understand how tracking accuracy and language grounding independently influence final performance. We do not evaluate *ReferGPT* and *LLM APIs as a Black Box* with the ground-truth track annotations to avoid dataset leakage. Evaluating every track as *referred object* without considering language prompts (first row) yields a HOTA-Temporal of 13.3% and HOTA-Track of 20.5%. Predicting the nearest object class that corresponds to the prompt with *Filter by Referred Class* improves referential tracking accuracy by 8%. However, *Filter by Referred Class* with LE3DE2E tracks results in a slight performance drop over ground truth tracks. This performance drop is perhaps lower than expected because LE3DE2E has exceptionally high tracking accuracy for *REGULAR VEHICLE*, which dominates the AV2 dataset. The *Image-Embedding Similarity* oracle outperforms the *Filter by Referred Class* oracle, suggesting that CLIP-based filtering can capture richer semantics than class names alone. However, *Image-Embedding Similarity* underperforms *Filter by Referred Class* when using predicted tracks (e.g., LE3DE2E scores 17.2 vs. 19.2 HOTA-Temporal). This likely stems from CLIP being much more sensitive to the predicted 3D location of the bounding box. *ReferGPT* slightly outperforms *Filter by Referred Class* and *Image-Embedding Similarity* across all reported metrics. *ReferGPT*, unlike the other methods, uses information about

Table 3. **Impact of Different LLMs on Code Synthesis Quality.** We evaluate the impact of using different LLMs for program synthesis in the RefProg pipeline. Interestingly, we find that Claude 3.5 Sonnet has the lowest program failure rate (e.g. 99.5% of Claude 3.5 Sonnet’s generated programs were valid, compared to 81.9% for Qwen 2.5B Instruct), while Claude 3.7 Sonnet achieves the highest HOTA-Temporal.

LLM	Failure Rate ↓	HOTA-Temporal ↑	HOTA-Track ↑	Log Bal. Acc. ↑	Timestamp Bal. Acc. ↑
Qwen-2.5-7B-Instruct	18.1	31.6	34.4	62.1	62.0
gemini-2.0-flash	2.6	45.2	46.6	72.1	74.6
gemini-2.5-flash-preview-04-17	15.4	47.8	47.6	71.0	73.8
claude-3.5-sonnet-20241022	0.5	46.1	47.5	71.8	71.8
claude-3.7-sonnet-20250219	2.9	50.1	51.1	71.8	74.6

the current position and velocity of an object relative to the ego vehicle. Notably, the *LLMs as a Black Box* baseline significantly improves over prior approaches with a HOTA-Temporal of 37.2%. Finally, our proposed *RefProg* baseline outperforms all other zero-shot methods. Notably, RefProg with LE3DE2E tracks achieves a 13.8% improvement in HOTA-Temporal over *LLMs as a Black Box* with Le3DE2E tracks.

Scenario Mining Challenge. We hosted a [challenge at CVPR 2025](#) to encourage broad community involvement in addressing spatio-temporal scenario mining. Our competition received submissions from eight teams. Notably, four teams beat our best baseline. We present the top three entries at the bottom of Table 2, summarize their contributions in Appendix H and include a link to full technical reports and code [here](#). The best performing team beats our baseline by 3.3% achieving 53.4 HOTA-Temporal.

Impact of LLMs on Code Generation. We evaluate the impact of using different LLMs on code generation quality in RefProg. We use Le3DE2E’s tracks and a consistent prompt for all experiments in this ablation. We find that Claude 3.7 Sonnet performs the best (cf. Table 3), achieving a HOTA-Temporal of 50.1. We posit that this is because it has been explicitly tuned for code generation and instruction following. Gemini 2.0 Flash performs considerably worse. Interestingly, we find that Gemini-2.5-Flash and Qwen-2.5-Instruct struggle to generate valid programs, and instead try to generate full programs using invalid import statements. Failure Rate indicates the percentage of generated programs that throw an exception while running.

Evaluating RefProg on nuPrompt. The atomic functions used in RefAV’s dataset generation and RefProg represent fundamental motion primitives that are generalizable across datasets. To this end, we evaluate RefProg on nuPrompt [72], a popular referential-tracking dataset based on nuScenes in Table 4. Notably, we find that our zero-shot compositional approach outperforms current state-of-the-art methods trained on domain-specific data. We make minimal adaptations to RefProg for the nuScenes dataset. We swap out the AV2 annotated class list for the nuScenes annotated class list and remove atomic functions that require access to an HD map. Importantly, we make zero modifications to our

Table 4. **Zero-Shot Evaluation on nuPrompt.** We evaluate RefProg on nuPrompt and achieve state-of-the-art accuracy, highlighting the strong generalization of our approach. Importantly, we do not modify RefProg’s atomic action definitions.

Method	Decoder	AMOTA ↑	AMOTP ↓	Recall ↑	MOTA ↑
CenterPoint Tracker [76]	DETR3D	0.079	1.820	0.196	0.093
CenterPoint Tracker [76]	PETR	0.178	1.650	0.291	0.197
DQTrack [32]	DETR3D	0.186	1.641	0.307	0.208
DQTrack [32]	Stereo	0.198	1.625	0.309	0.214
DQTrack [32]	PETrv2	0.234	1.545	0.332	0.269
ADA-Track [13]	PETR	0.249	1.538	0.353	0.270
PromptTrack [72]	DETR3D	0.202	1.615	0.310	0.222
PromptTrack [72]	PETR	0.259	1.513	0.366	0.280
RefProg (Ours)	StreamPETR [67]	0.321	1.238	0.504	0.329

atomic action definitions, and expect that dataset-specific modifications can improve performance further.

Analysis of Failure Cases. While RefProg outperforms *Image-Embedding Similarity* and *ReferGPT*, each method has unique failure cases. We find that *Image-Embedding Similarity* performs poorly because the CLIP image embedding for each track lacks the context required to understand multi-agent interactions. Specifically, the 2D projected image only includes the tracked object, and does not contain information about past or future frames. *ReferGPT* similarly suffers from a lack of temporal context. Lastly, we find that RefProg fails in cases where the API listing is not expressive enough for a given prompt (e.g., prompts involving weather and lighting conditions). Although one can always add new atomic actions, this strategy is not scalable.

Limitations and Future Work. The quality of our scenario mining dataset is limited by the quality of the ground truth 3D perception labels in AV2. For example, jittery tracks can lead to poor motion classification over short horizons. We address this issue by significantly post-processing and manually verifying all generated scenarios to mitigate label noise. Although AV2 includes many interesting scenarios (cf. Fig. 3), it is still relatively small compared to industry-scale datasets. Future datasets should be explicitly curated to address spatiotemporal scenario mining.

5. Conclusion

In this paper, we introduce RefAV, a large-scale benchmark designed to evaluate scenario mining. Unlike prior language-based 3D scene understanding tasks, we find that scenario mining poses unique challenges in identifying complex multi-agent interactions. Notably prior referential tracking baselines struggle on this challenging benchmark, demonstrating the limitations of existing methods. Future work should develop models capable of reasoning over complex, multi-modal temporal data.

References

- [1] Shuai Bai, Keqin Chen, Xuejing Liu, Jialin Wang, Wenbin Ge, Sibao Song, Kai Dang, Peng Wang, Shijie Wang, Jun Tang, et al. Qwen2. 5-vl technical report. *arXiv preprint arXiv:2502.13923*, 2025. 3
- [2] Xuyang Bai, Zeyu Hu, Xinge Zhu, Qingqiu Huang, Yilun Chen, Hongbo Fu, and Chiew-Lan Tai. Transfusion: Robust lidar-camera fusion for 3d object detection with transformers. In *Proceedings of the IEEE/CVF conference on computer vision and pattern recognition*, pages 1090–1099, 2022. 7, 17
- [3] Yifan Bai, Dongming Wu, Yingfei Liu, Fan Jia, Weixin Mao, Ziheng Zhang, Yucheng Zhao, Jianbing Shen, Xing Wei, Tiancai Wang, et al. Is a 3d-tokenized llm the key to reliable autonomous driving? *arXiv preprint arXiv:2405.18361*, 2024. 3
- [4] Holger Caesar, Varun Bankiti, Alex H Lang, Sourabh Vora, Venice Erin Liong, Qiang Xu, Anush Krishnan, Yu Pan, Giancarlo Baldan, and Oscar Beijbom. nuscenes: A multi-modal dataset for autonomous driving. In *Proceedings of the IEEE/CVF conference on computer vision and pattern recognition*, pages 11621–11631, 2020. 1, 3, 5
- [5] Jiazhong Cen, Zanwei Zhou, Jiemin Fang, Wei Shen, Lingxi Xie, Dongsheng Jiang, Xiaopeng Zhang, Qi Tian, et al. Segment anything in 3d with nerfs. *Advances in Neural Information Processing Systems*, 36, 2024. 3
- [6] Tzoulis Chamiti, Leandro Di Bella, Adrian Munteanu, and Nikos Deligiannis. Refergpt: Towards zero-shot referring multi-object tracking. *arXiv preprint arXiv:2504.09195*, 2025. 3, 5, 7, 13
- [7] Boyuan Chen, Zhuo Xu, Sean Kirmani, Brain Ichter, Dorsa Sadigh, Leonidas Guibas, and Fei Xia. SpatialVLM: Endowing vision-language models with spatial reasoning capabilities. In *Proceedings of the IEEE/CVF Conference on Computer Vision and Pattern Recognition*, pages 14455–14465, 2024. 3
- [8] Feng Chen, Kanokphan Lertniphonphan, Yaqing Meng, Ling Ding, Jun Xie, Kaer Huang, and Zhepeng Wang. Le3de2e solution for av2 2024 unified detection, tracking, and forecasting challenge. 7, 17, 18
- [9] Yukang Chen, Jianhui Liu, Xiangyu Zhang, Xiaojuan Qi, and Jiaya Jia. Voxelnex: Fully sparse voxelnet for 3d object detection and tracking. In *Proceedings of the IEEE/CVF Conference on Computer Vision and Pattern Recognition*, pages 21674–21683, 2023. 3
- [10] An-Chieh Cheng, Hongxu Yin, Yang Fu, Qiushan Guo, Ruihan Yang, Jan Kautz, Xiaolong Wang, and Sifei Liu. Spatialrgpt: Grounded spatial reasoning in vision language models. *arXiv preprint arXiv:2406.01584*, 2024. 3
- [11] Jang Hyun Cho, Boris Ivanovic, Yulong Cao, Edward Schmerling, Yue Wang, Xinshuo Weng, Boyi Li, Yurong You, Philipp Krähenbühl, Yan Wang, et al. Language-image models with 3d understanding. *arXiv preprint arXiv:2405.03685*, 2024. 3
- [12] Thierry Deruyttere, Simon Vandenhende, Dusan Grujicic, Luc Van Gool, and Marie-Francine Moens. Talk2car: Taking control of your self-driving car. *arXiv preprint arXiv:1909.10838*, 2019. 3, 5
- [13] Shuxiao Ding, Lukas Schneider, Marius Cordts, and Juergen Gall. Ada-track: End-to-end multi-camera 3d multi-object tracking with alternating detection and association. In *Proceedings of the IEEE/CVF Conference on Computer Vision and Pattern Recognition*, pages 15184–15194, 2024. 8
- [14] Xinpeng Ding, Jianhua Han, Hang Xu, Xiaodan Liang, Wei Zhang, and Xiaomeng Li. Holistic autonomous driving understanding by bird’s-eye-view injected multi-modal large models. In *Proceedings of the IEEE/CVF Conference on Computer Vision and Pattern Recognition*, pages 13668–13677, 2024. 3
- [15] Yunhao Du, Cheng Lei, Zhicheng Zhao, and Fei Su. ikun: Speak to trackers without retraining. In *Proceedings of the IEEE/CVF Conference on Computer Vision and Pattern Recognition*, pages 19135–19144, 2024. 3
- [16] Andreas Geiger, Philip Lenz, and Raquel Urtasun. Are we ready for autonomous driving? the kitti vision benchmark suite. In *2012 IEEE conference on computer vision and pattern recognition*, pages 3354–3361. IEEE, 2012. 3, 5
- [17] Yash Goyal, Tejas Khot, Douglas Summers-Stay, Dhruv Batra, and Devi Parikh. Making the V in VQA matter: Elevating the role of image understanding in Visual Question Answering. In *Conference on Computer Vision and Pattern Recognition (CVPR)*, 2017. 3
- [18] Cole Gulino, Justin Fu, Wenjie Luo, George Tucker, Eli Bronstein, Yiren Lu, Jean Harb, Xinlei Pan, Yan Wang, Xiangyu Chen, et al. Waymax: An accelerated, data-driven simulator for large-scale autonomous driving research. *Advances in Neural Information Processing Systems*, 36:7730–7742, 2023. 1
- [19] Tanmay Gupta and Aniruddha Kembhavi. Visual programming: Compositional visual reasoning without training. In *Proceedings of the IEEE/CVF Conference on Computer Vision and Pattern Recognition*, pages 14953–14962, 2023. 2, 3
- [20] Yuichi Inoue, Yuki Yada, Kotaro Tanahashi, and Yu Yamaguchi. Nuscenes-mqa: Integrated evaluation of captions and qa for autonomous driving datasets using markup annotations. In *Proceedings of the IEEE/CVF Winter Conference on Applications of Computer Vision (WACV) Workshops*, pages 930–938, 2024. 1
- [21] Napat Karnchanachari, Dimitris Geromichalos, Kok Seang Tan, Nanxiang Li, Christopher Eriksen, Shakiba Yaghoubi, Noushin Mehdipour, Gianmarco Bernasconi, Whye Kit Fong, Yiluan Guo, et al. Towards learning-based planning: The nuplan benchmark for real-world autonomous driving. In *2024 IEEE International Conference on Robotics and Automation (ICRA)*, pages 629–636. IEEE, 2024. 1, 3
- [22] Sahar Kazemzadeh, Vicente Ordonez, Mark Matten, and Tamara Berg. ReferItGame: Referring to objects in photographs of natural scenes. In *Proceedings of the 2014 Conference on Empirical Methods in Natural Language Processing (EMNLP)*, pages 787–798, 2014. 2
- [23] Mehar Khurana, Neehar Peri, Deva Ramanan, and James Hays. Shelf-supervised multi-modal pre-training for 3d object detection. *arXiv preprint arXiv:2406.10115*, 2024. 3
- [24] Alexander Kirillov, Eric Mintun, Nikhila Ravi, Hanzi Mao, Chloe Rolland, Laura Gustafson, Tete Xiao, Spencer Whitehead, Alexander C Berg, Wan-Yen Lo, et al. Segment any-

- thing. In *Proceedings of the IEEE/CVF international conference on computer vision*, pages 4015–4026, 2023. 3
- [25] Kirsten Korosec. Waymo has doubled its weekly robotaxi rides in less than a year. *TechCrunch*, 2025. 1
- [26] Kirsten Korosec. A waymo robotaxi got trapped in chick-fil-a drive-through, 2025. Accessed: 2025-04-10. 1
- [27] H. Lee, M. Kang, K. Hwang, and Y. Yoon. The typical av accident scenarios in the urban area obtained by clustering and association rule mining of real-world accident reports. *Heliyon*, 10(3):e25000, 2024. 4
- [28] Jae-Keun Lee, Jin-Hee Lee, Joohyun Lee, Soon Kwon, and Heechul Jung. Re-voxeldet: Rethinking neck and head architectures for high-performance voxel-based 3d detection. In *Proceedings of the IEEE/CVF Winter Conference on Applications of Computer Vision*, pages 7503–7512, 2024. 7, 17
- [29] Fuhao Li, Huan Jin, Bin Gao, Liaoyuan Fan, Lihui Jiang, and Long Zeng. Nugrounding: A multi-view 3d visual grounding framework in autonomous driving. *arXiv preprint arXiv:2503.22436*, 2025. 1, 5
- [30] Junnan Li, Dongxu Li, Silvio Savarese, and Steven Hoi. BLIP-2: Bootstrapping language-image pre-training with frozen image encoders and large language models. In *Proceedings of the 40th International Conference on Machine Learning*. 3
- [31] Liunian Harold Li, Pengchuan Zhang, Haotian Zhang, Jianwei Yang, Chunyuan Li, Yiwu Zhong, Lijuan Wang, Lu Yuan, Lei Zhang, Jenq-Neng Hwang, et al. Grounded language-image pre-training. In *Proceedings of the IEEE/CVF conference on computer vision and pattern recognition*, pages 10965–10975, 2022. 3
- [32] Yanwei Li, Zhiding Yu, Jonah Philion, Anima Anandkumar, Sanja Fidler, Jiaya Jia, and Jose Alvarez. End-to-end 3d tracking with decoupled queries. In *IEEE/CVF International Conference on Computer Vision (ICCV)*, 2023. 8
- [33] Yunhao Li, Xiaoqiong Liu, Luke Liu, Heng Fan, and Libo Zhang. Lamot: Language-guided multi-object tracking. *arXiv preprint arXiv:2406.08324*, 2024. 3
- [34] Haotian Liu, Chunyuan Li, Yuheng Li, and Yong Jae Lee. Improved baselines with visual instruction tuning, 2023. 3
- [35] Haotian Liu, Chunyuan Li, Qingyang Wu, and Yong Jae Lee. Visual instruction tuning. In *NeurIPS*, 2023. 3
- [36] Youquan Liu, Lingdong Kong, Jun Cen, Runnan Chen, Wenwei Zhang, Liang Pan, Kai Chen, and Ziwei Liu. Segment any point cloud sequences by distilling vision foundation models. *Advances in Neural Information Processing Systems*, 36: 37193–37229, 2023. 3
- [37] Zhijian Liu, Haotian Tang, Alexander Amini, Xingyu Yang, Huizi Mao, Daniela Rus, and Song Han. Bevfusion: Multi-task multi-sensor fusion with unified bird’s-eye view representation. In *IEEE International Conference on Robotics and Automation (ICRA)*, 2023. 17, 18
- [38] Jonathon Luiten, Aljosa Osep, Patrick Dendorfer, Philip Torr, Andreas Geiger, Laura Leal-Taixé, and Bastian Leibe. Hota: A higher order metric for evaluating multi-object tracking. *International journal of computer vision*, 129:548–578, 2021. 6
- [39] Yechi Ma, Neehar Peri, Shuoquan Wei, Wei Hua, Deva Ramanan, Yanan Li, and Shu Kong. Long-tailed 3d detection via 2d late fusion. *arXiv preprint arXiv:2312.10986*, 2023. 3
- [40] Anish Madan, Neehar Peri, Shu Kong, and Deva Ramanan. Revisiting few-shot object detection with vision-language models. *Advances in Neural Information Processing Systems*, 37:19547–19560, 2024. 3
- [41] Junhua Mao, Jonathan Huang, Alexander Toshev, Oana Camburu, Alan L Yuille, and Kevin Murphy. Generation and comprehension of unambiguous object descriptions. In *Proceedings of the IEEE conference on computer vision and pattern recognition*, pages 11–20, 2016. 2
- [42] Jiageng Mao, Yuxi Qian, Junjie Ye, Hang Zhao, and Yue Wang. Gpt-driver: Learning to drive with gpt. *arXiv preprint arXiv:2310.01415*, 2023. 1, 3
- [43] Damiano Marsili, Rohun Agrawal, Yisong Yue, and Georgia Gkioxari. Visual agentic ai for spatial reasoning with a dynamic api. *arXiv preprint arXiv:2502.06787*, 2025. 2
- [44] Dan Mihalascu. Cruise av robotaxi gets stuck in wet concrete in san francisco, 2023. Accessed: 2025-04-10. 1
- [45] Matthias Minderer, Alexey Gritsenko, Austin Stone, Maxim Neumann, Dirk Weissenborn, Alexey Dosovitskiy, Aravindh Mahendran, Anurag Arnab, Mostafa Dehghani, Zhuoran Shen, et al. Simple open-vocabulary object detection. In *European conference on computer vision*, pages 728–755. Springer, 2022. 3
- [46] Mahyar Najibi, Jingwei Ji, Yin Zhou, Charles R. Qi, Xinchun Yan, Scott Ettinger, and Dragomir Anguelov. Unsupervised 3d perception with 2d vision-language distillation for autonomous driving. In *Proceedings of the IEEE/CVF International Conference on Computer Vision (ICCV)*, pages 8602–8612, 2023. 3
- [47] Aljosa Osep, Tim Meinhardt, Francesco Ferroni, Neehar Peri, Deva Ramanan, and Laura Leal-Taixé. Better call sal: Towards learning to segment anything in lidar. In *ECCV*, 2024. 3
- [48] Bastian Pätzold, Jan Nogga, and Sven Behnke. Leveraging vision-language models for open-vocabulary instance segmentation and tracking. *arXiv preprint arXiv:2503.16538*, 2025. 3
- [49] Neehar Peri, Achal Dave, Deva Ramanan, and Shu Kong. Towards Long Tailed 3D Detection. *CoRL*, 2022. 3
- [50] Neehar Peri, Mengtian Li, Benjamin Wilson, Yu-Xiong Wang, James Hays, and Deva Ramanan. An empirical analysis of range for 3d object detection. *arXiv preprint arXiv:2308.04054*, 2023. 4
- [51] Tianwen Qian, Jingjing Chen, Linhai Zhuo, Yang Jiao, and Yu-Gang Jiang. Nuscenes-qa: A multi-modal visual question answering benchmark for autonomous driving scenario. In *Proceedings of the AAAI Conference on Artificial Intelligence*, pages 4542–4550, 2024. 1, 3, 5, 16
- [52] Alec Radford, Jong Wook Kim, Chris Hallacy, Aditya Ramesh, Gabriel Goh, Sandhini Agarwal, Girish Sastry, Amanda Askell, Pamela Mishkin, Jack Clark, Gretchen Krueger, and Ilya Sutskever. Learning transferable visual models from natural language supervision. In *Proceedings of the 38th International Conference on Machine Learning*. 3, 6

- [53] René Ranftl, Katrin Lasinger, David Hafner, Konrad Schindler, and Vladlen Koltun. Towards robust monocular depth estimation: Mixing datasets for zero-shot cross-dataset transfer. *IEEE transactions on pattern analysis and machine intelligence*, 44(3):1623–1637, 2020. 3
- [54] Peter Robicheaux, Matvei Popov, Anish Madan, Isaac Robinson, Joseph Nelson, Deva Ramanan, and Neehar Peri. Roboflow100-v1: A multi-domain object detection benchmark for vision-language models, 2025. 3
- [55] Corentin Sautier, Gilles Puy, Spyros Gidaris, Alexandre Boulch, Andrei Bursuc, and Renaud Marlet. Image-to-lidar self-supervised distillation for autonomous driving data. In *Proceedings of the IEEE/CVF Conference on Computer Vision and Pattern Recognition*, pages 9891–9901, 2022. 3
- [56] Hao Shao, Yuxuan Hu, Letian Wang, Guanglu Song, Steven L Waslander, Yu Liu, and Hongsheng Li. Lmdrive: Closed-loop end-to-end driving with large language models. In *Proceedings of the IEEE/CVF Conference on Computer Vision and Pattern Recognition*, pages 15120–15130, 2024. 1, 3
- [57] Qiuhong Shen, Xingyi Yang, and Xinchao Wang. Anything-3d: Towards single-view anything reconstruction in the wild. *arXiv preprint arXiv:2304.10261*, 2023. 3
- [58] Chonghao Sima, Katrin Renz, Kashyap Chitta, Li Chen, Hanxue Zhang, Chengen Xie, Jens Beißwenger, Ping Luo, Andreas Geiger, and Hongyang Li. Drivelm: Driving with graph visual question answering. In *European Conference on Computer Vision*, pages 256–274. Springer, 2024. 1, 5
- [59] Pei Sun, Henrik Kretzschmar, Xerxes Dotiwalla, Aurelien Chouard, Vijaysai Patnaik, Paul Tsui, James Guo, Yin Zhou, Yuning Chai, Benjamin Caine, et al. Scalability in perception for autonomous driving: Waymo open dataset. In *Proceedings of the IEEE/CVF conference on computer vision and pattern recognition*, pages 2446–2454, 2020. 3
- [60] Didac Suris, Sachit Menon, and Carl Vondrick. Vipergpt: Visual inference via python execution for reasoning. *Proceedings of IEEE International Conference on Computer Vision (ICCV)*, 2023. 2, 3
- [61] Ayca Takmaz, Cristiano Saltori, Neehar Peri, Tim Meinhardt, Riccardo de Lutio, Laura Leal-Taixe, and Aljosa Osep. Towards learning to complete anything in lidar. *ArXiv*, abs/2504.12264, 2025. 3
- [62] Trisha Thadani. Woman stuck under cruise self-driving car after getting hit by a driver, 2023. Accessed: 2025-04-10. 1
- [63] Kexin Tian, Jingrui Mao, Yunlong Zhang, Jiwan Jiang, Yang Zhou, and Zhengzhong Tu. Nuscenes-spatialqa: A spatial understanding and reasoning benchmark for vision-language models in autonomous driving. *arXiv preprint arXiv:2504.03164*, 2025. 1, 3
- [64] Michael Tschannen, Alexey Gritsenko, Xiao Wang, Muhammad Ferjad Naeem, Ibrahim Alabdulmohsin, Nikhil Parthasarathy, Talfan Evans, Lucas Beyer, Ye Xia, Basil Mustafa, Olivier Hénaff, Jeremiah Harmsen, Andreas Steiner, and Xiaohua Zhai. Siglip 2: Multilingual vision-language encoders with improved semantic understanding, localization, and dense features, 2025. 6
- [65] Arun Balajee Vasudevan, Dengxin Dai, and Luc Van Gool. Object referring in videos with language and human gaze. In *Proceedings of the IEEE Conference on Computer Vision and Pattern Recognition (CVPR)*, 2018. 3
- [66] Arun Balajee Vasudevan, Neehar Peri, Jeff Schneider, and Deva Ramanan. Planning with adaptive world models for autonomous driving. *arXiv preprint arXiv:2406.10714*, 2024. 1
- [67] Shihao Wang, Yingfei Liu, Tiancai Wang, Ying Li, and Xiangyu Zhang. Exploring object-centric temporal modeling for efficient multi-view 3d object detection. *arXiv preprint arXiv:2303.11926*, 2023. 8
- [68] Shihao Wang, Zhiding Yu, Xiaohui Jiang, Shiyi Lan, Min Shi, Nadine Chang, Jan Kautz, Ying Li, and Jose M. Alvarez. OmniDrive: A holistic llm-agent framework for autonomous driving with 3d perception, reasoning and planning. *arXiv:2405.01533*, 2024. 1, 3, 5
- [69] Xinshuo Weng, Jianren Wang, David Held, and Kris Kitani. 3d multi-object tracking: A baseline and new evaluation metrics. In *2020 IEEE/RSJ International Conference on Intelligent Robots and Systems (IROS)*, pages 10359–10366. IEEE, 2020. 17, 18
- [70] Benjamin Wilson, William Qi, Tanmay Agarwal, John Lambert, Jagjeet Singh, Siddhesh Khandelwal, Bowen Pan, Ratnesh Kumar, Andrew Hartnett, Jhony Kaesemodel Pontes, et al. Argoverse 2: Next generation datasets for self-driving perception and forecasting. *arXiv preprint arXiv:2301.00493*, 2023. 1, 5
- [71] Dongming Wu, Wencheng Han, Tiancai Wang, Xingping Dong, Xiangyu Zhang, and Jianbing Shen. Referring multi-object tracking. In *Proceedings of the IEEE/CVF conference on computer vision and pattern recognition*, pages 14633–14642, 2023. 1, 3, 5, 16
- [72] Dongming Wu, Wencheng Han, Tiancai Wang, Yingfei Liu, Xiangyu Zhang, and Jianbing Shen. Language prompt for autonomous driving. *AAAI 2025*, 2025. 1, 3, 5, 8, 16
- [73] Jiannan Wu, Yi Jiang, Peize Sun, Zehuan Yuan, and Ping Luo. Language as queries for referring video object segmentation. In *Proceedings of the IEEE/CVF Conference on Computer Vision and Pattern Recognition*, pages 4974–4984, 2022. 3
- [74] Yihong Xu, Éloi Zablocki, Alexandre Boulch, Gilles Puy, Mickael Chen, Florent Bartoccioni, Nermin Samet, Oriane Siméoni, Spyros Gidaris, Tuan-Hung Vu, et al. Valeo4cast: A modular approach to end-to-end forecasting. *arXiv preprint arXiv:2406.08113*, 2024. 7, 17, 18
- [75] Ze Yang, Yun Chen, Jingkan Wang, Sivabalan Manivasagam, Wei-Chiu Ma, Anqi Joyce Yang, and Raquel Urtasun. Unisim: A neural closed-loop sensor simulator. In *CVPR*, 2023. 1
- [76] Tianwei Yin, Xingyi Zhou, and Philipp Krahenbuhl. Center-based 3d object detection and tracking. In *Proceedings of the IEEE/CVF conference on computer vision and pattern recognition*, pages 11784–11793, 2021. 8
- [77] Licheng Yu, Patrick Poirson, Shan Yang, Alexander C Berg, and Tamara L Berg. Modeling context in referring expressions. In *Computer Vision—ECCV 2016: 14th European Conference, Amsterdam, The Netherlands, October 11–14, 2016, Proceedings, Part II 14*, pages 69–85. Springer, 2016. 2

- [78] Yani Zhang, Dongming Wu, Wencheng Han, and Xingping Dong. Bootstrapping referring multi-object tracking. *arXiv preprint arXiv:2406.05039*, 2024. [3](#)
- [79] Yaozong Zheng, Bineng Zhong, Qihua Liang, Guorong Li, Rongrong Ji, and Xianxian Li. Toward unified token learning for vision-language tracking. *IEEE Transactions on Circuits and Systems for Video Technology*, 34(4):2125–2135, 2024. [3](#)
- [80] Li Zhou, Zikun Zhou, Kaige Mao, and Zhenyu He. Joint visual grounding and tracking with natural language specification, 2023. [3](#)

A. Implementation Details

We present additional implementation details to reproduce our baseline experiments below. We primarily consider two-stage baselines that first track all objects and then classify them into `referred` objects, `related` objects, or `other` objects. We repurpose 3D trackers from winning teams of the Argoverse 2 End-to-End Forecasting Challenge. All models are trained to output tracks for 26 annotated categories within Argoverse 2. We include an example prediction signature below:

```

1  {
2      "timestamp_ns": int,
3      "track_id": int,
4      "confidence": float,
5      "class_name": str,
6      "translation_m": np.array,
7      "size": np.array,
8      "yaw": np.array,
9  }
```

We append a track for the ego vehicle with a consistent `track_id`, confidence of 1.00, class name of `EGO_VEHICLE`, yaw of 0 radians, size (`<length, width, height>` in meters) of `<4.877, 2, 1.473>`, and translation (`<x, y, z>` in meters) of `<1.422, 0, 0.25>`. This translation represents the offset from the centroid of the ego-vehicle to the ego-vehicle reference coordinate near the rear axle.

All Tracks Oracle. Our naive baseline labels all ground truth tracks as `referred` objects. This means that all logs and timestamps are labeled as “positive”, giving a balanced accuracy of 50%.

Filter by Referred Class. This baseline filters all tracks except those corresponding to the referred class. To get the referred class, we prompt Claude 3.7 Sonnet as follows:

Categories: {AV2 Categories}
Please select the one category that most corresponds to the object of focus in the description:{Natural Language Description}. As an example, for the description “vehicle turning at intersection with nearby pedestrians” your output would be `VEHICLE`. For the description “ego vehicle near construction barrel” your output would be `EGO_VEHICLE`. Your only output should be the category name.

We define two super-categories for `VEHICLE` and `ANY_OBJECT`. The `VEHICLE` category is manually defined to contain the classes `ARTICULATED_BUS`, `BOX_TRUCK`, `BUS`, `EGO_VEHICLE`, `LARGE_VEHICLE`, `MOTORCYCLE`, `RAILED_VEHICLE`, `REGULAR_VEHICLE`, `SCHOOL BUS`, `TRUCK`, and `TRUCK_CAB`.

Image Embedding Similarity. This baseline filters tracks by computing prompt-track CLIP similarity over time. At each timestep, we project the eight vertices of each ob-

ject’s bounding box onto the image plane of all seven cameras. We then cull any objects that do not partially fall within the frustum of each camera. For each projected bounding box, if three or more vertices fall within the image plane, we take a crop using the minimum and maximum uv image coordinates. We pad this crop by 30 pixels on each side and feed the resulting image into a CLIP ViT-L/14 model to obtain CLIP image embeddings. We also use CLIP ViT-L/14 to compute text embeddings for all prompts in the dataset. Next, we calculate cosine similarity scores between each track’s image crops and the text prompt. Since individual similarity scores tend to be noisy, we follow ReferGPT [6] in applying a dynamic threshold and majority voting strategy to identify the referred object tracks. Since the dataset includes both positive and negative examples for each prompt, we group similarity scores by prompt and threshold the top 10% of scores. If more than half of the scores of a track fall within the top 10% threshold, we label the entire track as a referred object. To reduce the number tracks of length one (i.e., tracks spanning only one timestamp), we apply a similarity score modifier: $s_{\text{modified}} = s_{\text{cosine}} - \frac{0.05}{\text{len}(\text{track})}$.

LLM APIs as a Black Box We use the [OpenAI Responses API](#) to determine whether particular scenarios occur within a data log. We prompt GPT-5 with three files: an HD map data, 6-DoF ego-to-city transformations, and object tracker predictions. We use gpt-5-2025-08-07 with medium reasoning effort and access to a code interpreter tool. We give instructions to save a CSV containing the referred object id’s and timestamps for each scenario. All 150 test data logs are run in parallel, with one request and one response for each data log. The saved CSVs are parsed into the RefAV format for evaluation as each response is delivered. We include the instructions given to GPT-5 below.

You are an expert data analyst. Your job is to identify if a given scenarios occurs within an autonomous driving log. A log contains files with an HD map, 6-DoF poses of the ego vehicle, and bounding box annotations from an object tracker.

For each of the given scenario descriptions, output a CSV file containing the `track_uuids` and timestamps of the referred objects. Some logs may not contain any referred objects. Your csv file should have “`track_uuid`” and “`timestamp_ns`” columns. Your output csv files should have the naming convention `scenario{i}.csv`, depending on the order the descriptions are given. Make sure to save all of your CSVs! Identify if each of these scenarios occurs within the log.
{scenario_descriptions}

ReferGPT. This baseline uses a VLM to caption the cropped images of each track at each timestep. Tracks are filtered by computing a text similarity score between the prompt and track captions. We take several steps to adapt

ReferGPT to the RefAV dataset. At each timestep, we project the eight vertices of each predicted track’s bounding box onto the image plane of all seven cameras. We then cull any objects that do not partially fall within the frustum of each camera. For each projected bounding box, if three or more vertices fall within the image plane, we take a crop using the minimum and maximum uv image coordinates. If the predicted track is visible in multiple cameras, we use the 2D bounding box with the highest area. We pad this crop by 10% of the crop’s length on each side. For the ego-vehicle, the crop is the entire image from the front camera. Each of the per object-timestamp crops is also paired with the motion statistics. We compute a track i ’s motion statistics at timestep t as $\mathbf{C}_t^i = [x, y, \theta, v_x, v_y, \alpha, d]$, where x and y are the position of the track in meters, θ is the yaw of the track in degrees, v_x and v_y are the velocities of the track in meters per second, α is the yaw rate of the track in degrees per second. d is the distance from the centroids of the ego-vehicle and track in meters. All values are with respect to a static ego-centric coordinate frame. We prompt gpt-5-mini to caption each of the images as follows:

Caption this image taken from an autonomous vehicle (referred to as the ego-vehicle). Our detection model classifies this object as {object_category}.
Here are the coordinates of the object {object_motion}. This is in the format [x, y, yaw, x_velocity, y_velocity, angular_velocity, distance].
This is in a coordinate system where positive x is to the front of the ego vehicle, positive y is to the left of the ego-vehicle, and positive z is above the ego-vehicle. Position and velocity are measured in meters and meters per second. Yaw is measured in degrees counter-clockwise (colloquially “left”) from the x-axis. Angular velocity is in degrees per second. Distance is distance from the ego-vehicle.
Please describe the appearance of the object and scene, if they are located relative to the road/ego-vehicle, how they are moving, and how they are interacting with any nearby objects (if any are visible). Treat values of x, y, x_velocity, and y_velocity near zero as zero. Feel free to add more relevant information in the captions.

We present an example caption below:

A motorcyclist slightly to the front-right of the ego-vehicle is stopped or creeping forward beside a compact SUV, straddling a scooter with feet down and hands on the handlebars. The rider is close to the SUV’s rear quarter, appearing stationary or moving very slowly while sharing the lane alongside other stopped traffic. The scene looks like an urban intersection or congested street with vehicles side-by-side and the rider positioned between them.

To determine if an object is referred, we compute a score $s = s_{\text{cosine}} + 0.1s_{\text{fuzzy}}$. s_{cosine} is the cosine similarity between siglip2-base-patch16-naflx text embeddings of the caption and prompt. We follow the original ReferGPT implementation and compute s_{fuzzy} using Gestalt pattern matching to find the similarity between two strings. Finally, we determine that an entire track is referred if the majority the track’s caption scores are above 0.63.

We find that the SigLIPv2 text similarity does not effectively separate the referred and related objects in the prompt. For example, the query “car to the left of a pedestrian”, has high similarity with both “the vehicle is to the left of the person” and “the person is to the right of the vehicle”. To resolve this issue, we post-process predictions with *Filter by Referred Class* to obtain the final set of referred objects.

Referential Tracking by Program Synthesis. RefProg filters off-the-shelf tracks using Python programs synthesized by a large language model (LLM), without explicitly relying on any information from LiDAR or cameras. To reduce the time required to run these synthesized programs, we first filter the input tracks based on confidence. We compute each track’s confidence score by summing its confidence values across all timestamps. For the classes REGULAR_VEHICLE, PEDESTRIAN, BOLLARD, CONSTRUCTION_CONE, and CONSTRUCTION_BARREL, we retain the top 200 tracks per class. For all other classes, we retain the top 100 tracks per category. We prompt the LLM as follows:

Please use the following functions to find instances of a referred object in an autonomous driving dataset. Be precise to the description, try to avoid returning false positives.
API Listing: {API Listing}
Categories: {AV2 Categories}
Define a single scenario for the description:{Natural Language Description}
Here is a list of examples: {Prediction Examples}. Only output code and comments as part of a Python block. Do not define any additional functions, or filepaths. Do not include imports. Assume the log_dir and output_dir variables are given. Wrap all code in one python block and do not provide alternatives. Output code even if the given functions are not expressive enough to find the scenario.

We include the API listing in Appendix J. We found this prompt consistently produces reasonable code across all tested LLMs. After running the synthesized programs, we post-process the output tracks. We discard object relationships where the spatial distance exceeds 50 meters. For the remaining tracks, we apply timestamp dilation to reduce flickering of the referred object labels. We symmetrically dilate time segments to a minimum of 1.5 seconds.

For example, if the base tracker tracks an object with ID 1 from 3.0 to 15.0 seconds at 2 Hz, and the synthesized code marks it as referred at timestamps 4.5 and 5.0, we update the final output to label the track as referred from 4.0 to 5.5 seconds. Finally, we downsample all output tracks to 2 Hz for evaluation.

B. Token Statistics for LLM Baselines

ReferGPT, *LLM APIs as a Black Box*, and *RefProg* can be viewed as different ways of providing scaffolding around an LLM for RMOT and scenario mining tasks. Most commercially available LLM APIs bill according to four cost categories: uncached input tokens, cached input tokens, output tokens, and code interpreter sessions (CIS). Input token count scales approximately linearly with the length of the input text, the number of input images, and seconds of input video. *ReferGPT* requires orders of magnitude more input and output tokens because it calls a VLM call for every tracked object at every timestamp. It also requires processing images, which can use more than 1000 tokens (depending on resolution) using GPT-5-mini. *LLM APIs as a Black Box* only makes as many calls as are there logs of data. However, inspecting the reasoning traces reveals that GPT-5 automatically went through multiple rounds of generating data processing code and verifying the output. The LLM also often re-generates the same processing code between logs. Initializing code interpreter sessions represents approximately half of the total cost (\$38.49) of inference. *RefProg* makes as many calls as there are unique scenario descriptions. Since the entire atomic function API must be given in context, it requires a relatively high number of input tokens. However, most of these tokens are cached between requests. The output of the *RefProg* is relatively compact because the LLM has access to high-level composable functions and does not need to write extensive Python code.

Table 5. **Token Efficiency by LLM Baseline** *RefProg* achieves the highest scenario mining performance for the lowest cost. Cost is in USD for the OpenAI Platform in November 2025. We report the total number of tokens used millions. CIS refers to code interpreter sessions.

Method	LLM	HOTA-Temporal ↑	Cost ↓	Uncached Input	Cached Input	Output	CIS
ReferGPT	GPT-5-mini	20.7	150.64	372.9M	4.0M	28.7M	0
LLM API as Black Box	GPT-5	37.2	77.59	4.5M	0	3.4M	1283
RefProg (Ours)	GPT-5	42.3	13.89	0.6M	2.6M	1.3M	0

C. Comparison of Recent Datasets

We provide a qualitative comparison of language expressions found in *RefAV* with other popular RMOT-for-driving and VQA-for-driving datasets. In particular, we examine *nuPrompt*, *Refer-KITTI*, and *nuScenes-QA*. To obtain a representative sample of each dataset, we compute text embeddings for each expression using Qwen-3-Embedding-8B. We

display the first 30 samples using farthest point sampling initialized from the two samples furthest apart from each other. Many expressions in *nuPrompt* deal with object attributes that are minimally relevant to driving such as car color, a person’s gender, or a person’s clothing. *Refer-KITTI* similarly only refers to annotated vehicle and pedestrian classes. *nuScenes-QA* asks questions that are relevant to driving, but the dataset is limited by its lack of human annotations and unnatural sounding questions. We present examples from each dataset below.

RefAV (Ours)

- the vehicle two cars behind the ego vehicle
- pedestrian walking with dog on sidewalk
- stationary object
- motorcycle at stop sign
- group of people
- construction workers working next to the road
- fire truck in a non-emergency
- excavator
- large truck blocking view of vehicle that is about to turn left onto a main road
- bicyclist changing lanes to the right
- car with a stroller to its left
- wheelchair user at pedestrian crossing
- person directing traffic in a school zone
- skateboarder on the road
- unattended dog
- accelerating wheeled devices
- construction barrel with at least 2 construction cones within 3 meters
- bus with multiple pedestrians waiting on the right side
- vehicle passing the ego vehicle going significantly over the speed limit on an urban road
- van facing the wrong way in the middle turn lane
- two of the same work truck
- pedestrian near message board trailer
- pedestrians over 30 meters away
- the vehicle behind another vehicle being crossed by a jaywalking pedestrian
- vehicle flashing their hazard lights
- ego vehicle driving while it is cloudy
- motorcycle or pedestrian within 5 meters to the right of the ego vehicle
- bicycle behind a bus
- scooter lying down on the side of the road
- vehicles being passed by a motorcycle on either side

nuPrompt [72]

- Back, the pedestrian
- a stationary orange parking is on the parking space
- at the parking space, the trailer
- Car waiting with the same direction
- A person on foot by the roadside
- The silver lightcolored parked car is stationary in the parking space
- The objects possess the color blue
- Males with a black bag are getting ready to cross the road
- The one riding the black lefthandturn bicycle is a person
- Men stand on the street wearing pants and hats
- Females walking across the street
- Men wear pants while walking across the street
- In a state of sitting
- The car is in the act of turning
- Pedestrian getting ready to cross over
- is in the process of making a turn
- The car in motion is black and moving in the opposite direction
- Males wear tshirts and pants while making a left turn on the opposite side of the road
- the pedestrian is situated at the back left
- The dark car is at thestandstill and awaiting with the opposite direction as the truck
- The truck is thepale silver color
- we see the car ahead
- Females walk while wearing pants in the same direction
- Security camera
- Men are wearing shorts while standing on the road
- There is the truck positioned in the parking spot
- Color is red
- The bus is in front
- On the pedestrian pathway
- The car that is moving in the same direction is blue

Refer-KITTI [71]

- cars which are faster than ours
- walking pedestrian in the left
- women back to the camera
- males in the right
- left cars which are parking
- people in the pants

- people
- women carrying a bag
- light-color vehicles
- vehicles in the counter direction
- walking males
- standing females
- men in the left
- right cars in silver
- red moving cars
- women
- walking people in the right
- vehicles
- pedestrian
- vehicles in front of ours
- vehicles which are in the left and turning
- vehicles in white
- cars in horizon direction
- black vehicles in right
- standing men
- vehicles which are braking
- walking women
- men
- right cars in the same direction of ours
- black cars

nuScenes-QA [51]

- How many without rider motorcycles are there?
- There is a thing that is both to the front of me and the front left of the traffic cone; what is it?
- Does the trailer have the same status as the truck that is to the back of the trailer?
- How many pedestrians are to the back of the moving bus?
- What is the with rider thing that is to the back right of the with rider bicycle ?
- Are there any things?
- Is there another barrier of the same status as the barrier?
- The car to the back right of the stopped construction vehicle is in what status?
- There is a parked truck; what number of barriers are to the front left of it?
- Are there any other bicycles that in the same status as the car?
- What status is the motorcycle that is to the front left of the standing pedestrian?
- The without rider thing that is to the front of the construction vehicle is what?
- What number of traffic cones are there?

- Are there any trailers to the front of me?
- What is the thing to the back of the stopped thing?
- There is a without rider thing; are there any parked cars to the back of it?
- What number of barriers are to the back of the motorcycle?
- Are there any animals to the back right of me?
- The thing that is to the back right of the truck and the back right of the bus is what?
- There is a bus; is its status the same as the thing that is to the front of the bus?
- There is a with rider bicycle; what number of moving things are to the front of it?
- Are there any moving construction vehicles?
- The standing pedestrian to the back right of the traffic cone is what?
- How many buss are there?
- Is the status of the truck to the back of the pedestrian the same as the truck to the front of the bicycle?
- Is there another thing that has the same status as the animal?
- Are there any things to the back of the moving trailer?
- Are there any moving buss to the front of the without rider thing?
- The thing that is to the front of the moving truck and the front left of the stopped trailer is what?
- How many stopped trailers are there?

D. Scenario Mining Annotation Tool

In order to manually annotate interesting scenarios, we build a custom web app with Claude 3.7 (Figure 5). To construct a scenario, the user selects an object by clicking on a point within the image frame, writes a natural language description, and selects the start and end frames of the referred objects correspond to the prompt. We project a ray originating from the 2D point and find the ground truth 3D bounding box centroid closest to the ray. This tool allows us to quickly generate multi-object and multi-camera referential tracks.

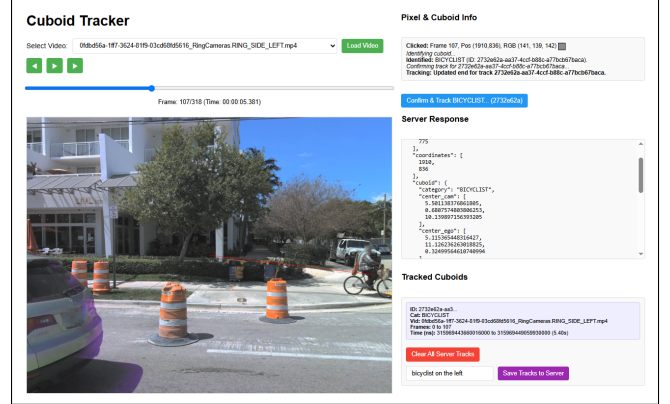


Figure 5. **Manual Annotation Tool.** We create an annotation tool to assist with labeling manually defined scenarios. Our tool allows us to quickly annotate multi-object referential tracks in AV2.

E. Referential Tracking Evaluation of Related and Other Objects

RefProg creates a scene graph for each natural language prompt that not only identifies referred objects, but also classifies tracks as related objects and other objects. For example, given the prompt vehicle near a pedestrian, the vehicle would be the referred object, the pedestrian would be the related object, and everything else in the scene would be considered other objects. We benchmark the base tracker with HOTA and evaluate HOTA-Temporal of related objects and other objects in Table 6. Since most objects are not related to the prompt, HOTA and HOTA-Temporal Other are similar.

Table 6. **Referential Tracking Accuracy for Related and Other Objects.** We present RefProg’s referential tracking accuracy for related objects and other objects. We find that HOTA (for the base tracker) is similar to HOTA-Temporal (Other) because most objects are not relevant to the referential prompt.

Method	HOTA ↑	HOTA-Temporal (Related) ↑	HOTA-Temporal (Other) ↑
Referential Tracking by Program Synthesis			
Ground Truth	100.0	57.2	97.9
Le3DE2E [8]	78.9	35.6	74.2
ReVoxelDet [28]	69.4	28.2	63.4
TransFusion [2]	69.5	28.6	63.8
Valeo4Cast [74]	75.1	30.8	69.2

F. Impact of Sampling Rate on RefProg

We evaluate the impact of sampling rate on RefProg. First, we subsample three detectors (Le3DE2E [8], Valeo4Cast [74], and BEVFusion [37]) at 2Hz and 10 Hz. Next, we associate all detections with AB3DMOT [69] to generate 2Hz and 10Hz tracks respectively. Lastly, we evaluate RefProg on all trackers at 2Hz. We find that standard tracking

performance drops by 5% when subsampling due to the difficulty of associating sparse detections. We see a similar drop in HOTA-Track, Log Balanced Accuracy and Timestamp Balanced Accuracy. Interestingly, we do not see a similar drop in performance with HOTA-Temporal. This suggests that RefProg might be robust to temporally sparse inputs and ID switches.

Table 7. **Impact of Sampling Rate.** We evaluate RefProg’s performance with subsampled inputs to measure the relative impact on referential tracking accuracy. We find that standard tracking performance drops by 5% when subsampling due to the difficulty of associating sparse detections.

Method	Hr	HOTA ↑	HOTA-Temporal ↑	HOTA-Track ↑	Log Bal. Acc. ↑	Timestamp Bal. Acc. ↑
Ground Truth	10	100.0	64.7	68.7	81.1	80.7
Ground Truth	2	100.0	64.2	68.8	80.6	80.1
Le3DE2E Det. [8] + AB3DMOT [69]	10	78.0	48.3	49.2	73.1	73.6
Le3DE2E Det. [8] + AB3DMOT [69]	2	73.0	45.2	44.1	69.3	69.5
ValcofCast Det. [74] + AB3DMOT [69]	10	74.8	42.8	45.5	71.6	71.8
ValcofCast Det. [74] + AB3DMOT [69]	2	69.9	45.2	44.1	69.3	69.5
BEVFusion Det. [37] + AB3DMOT [69]	10	76.0	46.4	47.8	73.7	72.3
BEVFusion Det. [37] + AB3DMOT [69]	2	70.9	46.4	45.2	72.1	72.9

G. More Dataset Statistics

Figure 6 quantifies important characteristics of RefAV such as the number of unique scenario descriptions, the number of positive and negative examples, the number of procedurally and manually defined scenarios, the number of scenarios that include object relationships, and the number of scenarios directly involving the ego-vehicle. We use the catch-all term “expression” for scenario description to better compare RefAV to other datasets. A positive match occurs when the data log contains at least one `referred` object corresponding to the scenario description. Figure 7 shows the number of positive and negative examples for representative scenario descriptions. In Figure 8, we evaluate the spatial distribution of `referred` objects.

H. Summary of Competition Top Performers

We summarize the contributions of top teams below.

Team Zeekr UMCV extends RefProg with global context-aware generation to processes all queries collectively for improved reasoning and consistency. They also propose a multi-agent refinement system where a secondary refiner agent iteratively debugs and enhances the generated code.

Team Mi3 UCM proposes two key improvements to RefProg: (1) Fault-Tolerant Iterative Code Generation (FT-ICG), which refines faulty code by re-prompting the LLM with error feedback until successful execution, and (2) Enhanced Prompting for Spatial Relational Functions (EP-SRF), which clarifies function semantics to prevent misinterpretations of spatial relationships between objects.

Team ZXH refines RefProg by prompting LLMs with a batch of queries and in-context examples instead of prompting for each query one at a time. Importantly, this team’s approach relies on in-context learning and batch prompting to improve consistency and efficiency.

Expression Type	# Expressions
Unique	407
Positive Match	7910
Negative Match	2090
Procedurally Defined	9880
Manually Defined	120
Includes Related Objects	5531
Ego is the only Referred Object	827
Ego is the only Related Object	1200

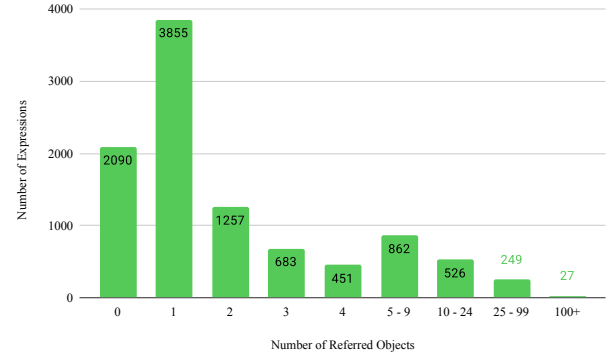


Figure 6. **RefAV Expression Statistics.** We compute the number of referring expressions categorized by expression type, count the number of the expressions that are positive or negative, and whether they are procedurally generated or manually constructed. We also highlight the number of positive expressions that include `related` object annotations and explicit references to the ego vehicle. The bar chart on the right shows the number of objects referred to by each expression. Most expressions in RefAV refer to zero (e.g. a negative match) or one object. On average, each expression refers to 3.92 objects.

I. Examples of RefProg’s Synthesized Programs

We provide examples of RefProg’s correctly synthesized programs below.

Prompt: Pedestrian crossing between stopped buses

```

1 # Description: pedestrian crossing between
  stopped buses
2
3 # First, let's get all pedestrians and buses from
  the dataset
4 pedestrians = get_objects_of_category(log_dir,
  category="PEDESTRIAN")
5 buses = get_objects_of_category(log_dir,
  category="BUS")
6
7 # We need to find stopped buses
8 stationary_buses = stationary(buses, log_dir)
9
10 # Alternatively, we could use has_velocity with
  a low threshold to find buses that are
  temporarily stopped
11 stopped_buses = has_velocity(buses, log_dir,
  min_velocity=0, max_velocity=0.5)
12

```

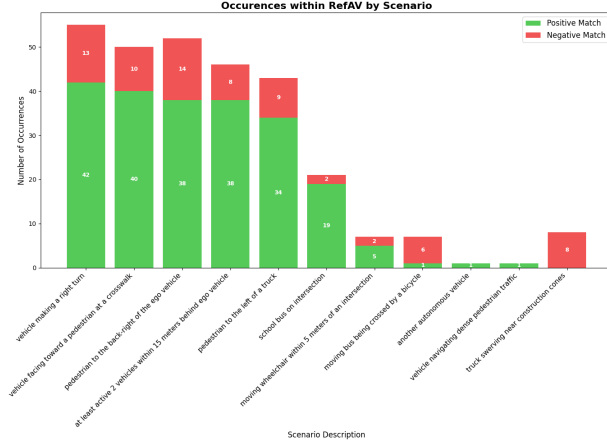


Figure 7. Occurrences within RefAV by Scenario. RefAV contains 407 unique scenario descriptions. We display 11 representative descriptions picked uniformly. After the diversity sampling process, RefAV includes about 40 positive matches for common scenarios such as vehicle making a right turn. Less common scenarios such as moving bus being crossed by a bicycle occur only in only a handful of logs across the ArgoVerse 2 dataset. RefAV includes negative examples for almost all procedurally defined scenarios. Manually annotated scenarios such as another autonomous vehicle do not have corresponding negative examples.

```

13 # Now we need to find pedestrians that are
    crossing between the stopped buses. First,
    identify pedestrians that are crossing in
    front of a stopped bus
14 peds_crossing_bus = being_crossed_by(
    stationary_buses, pedestrians, log_dir)
15
16 # Reverse the relationship to get the pedestrians
    that are doing the crossing
17 crossing_peds = reverse_relationship(
    being_crossed_by)(stationary_buses,
    pedestrians, log_dir)
18
19 # Now we need to find pedestrians that have buses
    on both sides (left and right). This means
    the pedestrian is between buses
20 peds_with_bus_left =
    has_objects_in_relative_direction(
    crossing_peds, stationary_buses, log_dir,
    direction="left", min_number=1,
    within_distance=10)
21 peds_with_bus_right =
    has_objects_in_relative_direction(
    crossing_peds, stationary_buses, log_dir,
    direction="right", min_number=1,
    within_distance=10)
22
23 # Combine to find pedestrians with buses on both
    sides
24 peds_between_buses = scenario_and([
    peds_with_bus_left, peds_with_bus_right])
25
26 # Output the scenario
27 output_scenario(peds_between_buses, "pedestrian

```

```

crossing between stopped buses", log_dir,
output_dir)

```

Prompt: Group of at least 3 moving bicyclists with 5m from each other

```

1 # Description: Group of at least 3 moving
    bicyclists within 5 meters of each other
2
3 # Get all bicyclists from the dataset
4 bicyclists = get_objects_of_category(log_dir,
    category="BICYCLIST")
5
6 # Filter out stationary bicyclists to get only
    moving ones
7 moving_bicyclists = scenario_not(stationary)(
    bicyclists, log_dir)
8
9 # Find bicyclists that have at least 2 other
    bicyclists within 5 meters (which makes a
    group of at least 3 bicyclists)
10 bicyclists_in_groups = near_objects(
    moving_bicyclists, moving_bicyclists, log_dir
    , distance_thresh=5, min_objects=2,
    include_self=False)
11
12 # Output the scenario
13 output_scenario(bicyclists_in_groups, "group of
    at least 3 moving bicyclists within 5 meters
    of each other", log_dir, output_dir)

```

Prompt: Accelerating vehicle changing lanes to the right

```

1 # Description: accelerating vehicle changing
    lanes to the right
2 # First, get all vehicles in the scene
3 vehicles = get_objects_of_category(log_dir,
    category="VEHICLE")
4
5 # Find vehicles that are accelerating using the
    accelerating function with a reliable minimum
    acceleration threshold of 0.65
6 accelerating_vehicles = accelerating(vehicles,
    log_dir, min_accel=0.65)
7
8 # Find vehicles that are changing lanes to the
    right. We use the changing_lanes function
    with direction='right'
9 right_lane_changes = changing_lanes(vehicles,
    log_dir, direction='right')
10
11 # Now find the intersection of accelerating
    vehicles and those changing lanes to the
    right. This gives us vehicles that are both
    accelerating and changing lanes to the right
12 accelerating_and_changing_right = scenario_and([
    accelerating_vehicles, right_lane_changes])
13
14 # Output the scenario
15 output_scenario(accelerating_and_changing_right,
16 "accelerating vehicle changing lanes to the right
    ",
17 log_dir, output_dir)

```

We provide examples of RefProg's incorrectly synthesized programs below.

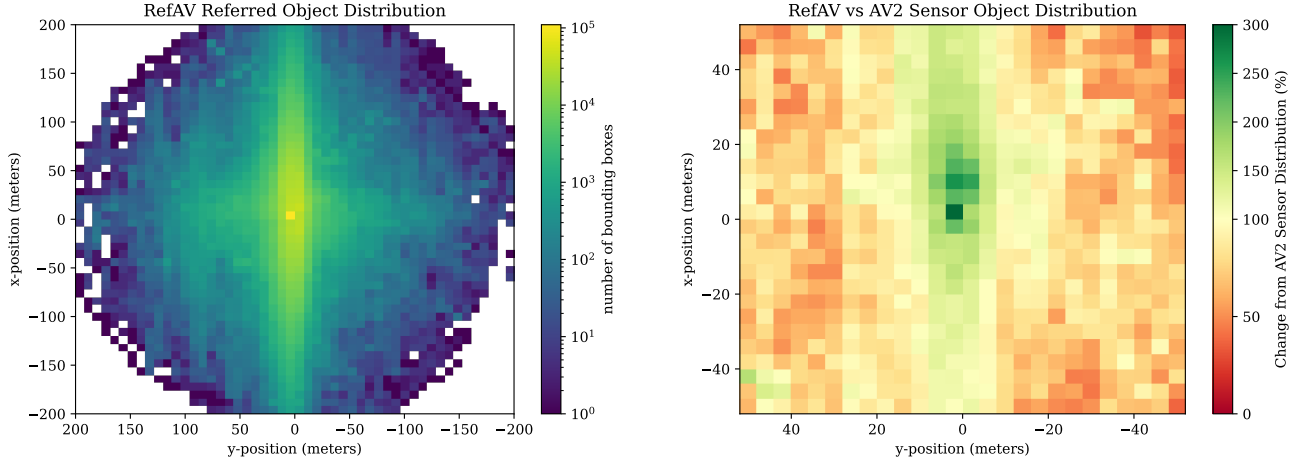


Figure 8. **RefAV Object Distribution.** RefAV includes referred objects in all directions up to 150m away from the ego vehicle. RefAV places a special focus on the ego vehicle and objects that interact with the ego vehicle. Therefore, referred objects are disproportionately located on the road in front of the ego vehicle. Both referred object heatmaps are in the ego vehicle coordinate frame.

Prompt: bus in front of ego vehicle obstructing view of red traffic light

The following program fails because the pre-defined atomic functions lack the expressivity to synthesize a correct program. Interestingly, the LLM realizes that the provided functions don't allow us to determine if a traffic light is being obstructed.

```

1 # Description: bus in front of ego vehicle
  obstructing view of red traffic light
2
3 # Get the ego vehicle and buses
4 ego_vehicle = get_objects_of_category(log_dir,
  category="EGO_VEHICLE")
5 buses = get_objects_of_category(log_dir, category
  ="BUS")
6
7 # Find buses that are in front of the ego vehicle
8 # We need to find buses that are directly in
  front of the ego vehicle within a reasonable
  distance (20 meters) and with minimal lateral
  offset
9 buses_in_front_of_ego =
  get_objects_in_relative_direction(ego_vehicle
  , buses, log_dir, direction='forward',
  min_number=1, within_distance=20,
  lateral_thresh=3)
10
11 # We want buses that are moving in the same
  direction as the ego vehicle to ensure they'
  re actually in the same lane and potentially
  blocking the view
12 buses_in_same_direction =
  heading_in_relative_direction_to(
  buses_in_front_of_ego, ego_vehicle, log_dir,
  direction='same')
13
14 # We need buses that are in the same lane as the
  ego vehicle

```

```

15 buses_in_same_lane = in_same_lane(
  buses_in_same_direction, ego_vehicle, log_dir
  )
16
17 # These buses are likely to be obstructing the
  view of traffic lights
18 # Note: The functions don't directly allow us to
  determine if a traffic light is being
  obstructed, but buses directly in front of
  the ego vehicle in the same lane are the most
  likely candidates for obstructing the view
  of traffic lights
19
20 output_scenario(buses_in_same_lane, "bus in front
  of ego vehicle obstructing view of red
  traffic light", log_dir, output_dir)

```

Prompt: bicycle following closely behind a vehicle

The following program fails due to imprecise semantics because the bicycle is not necessarily following the vehicle.

```

1 # Description: bicycle following closely behind a
  vehicle
2 # We need to find bicycles that are following
  vehicles closely
3
4 # Get all bicycles and vehicles from the dataset
5 bicycles = get_objects_of_category(log_dir,
  category="BICYCLE")
6 vehicles = get_objects_of_category(log_dir,
  category="VEHICLE")
7
8 # We need to identify bicycles that are behind
  vehicles using
  get_objects_in_relative_direction to find
  bicycles that are behind vehicles. The
  bicycles should be within a reasonable
  distance (e.g., 10 meters) to be considered "
  following closely"
9 bicycles_behind_vehicles =

```



```

    get_objects_in_relative_direction(vehicles,
    bicycles, log_dir, direction="backward",
    within_distance=10, lateral_thresh=2)
10
11 # We might also want to ensure the bicycle is
    moving (not stationary)
12 moving_bicycles = scenario_not(stationary)(
    bicycles, log_dir)
13
14 # Combine the conditions: bicycles that are both
    moving and following closely behind vehicles
15 bicycles_following_vehicles = scenario_and([
    bicycles_behind_vehicles, moving_bicycles])
16
17 # Output the scenario
18 output_scenario(bicycles_following_vehicles, "
    bicycle following closely behind a vehicle",
    log_dir, output_dir)

```

Prompt: vehicle starting to switch lanes but then going back

The following program uses incorrect logic. It fails to combine lane changes and acceleration and uses AND on exclusive sets.

```

1 # Strategy:
2 # 1. Get all vehicles
3 # 2. Find vehicles that are changing lanes
4 # 3. Find vehicles that are also changing lanes
    in the opposite direction shortly after
5 # 4. This indicates a vehicle that started to
    change lanes but then went back
6
7 # Get all vehicles
8 vehicles = get_objects_of_category(log_dir,
    category="VEHICLE")
9
10 # Find vehicles that are moving (not stationary)
11 moving_vehicles = scenario_not(stationary)(
    vehicles, log_dir)
12
13 # Find vehicles that are changing lanes in either
    direction
14 lane_changing_vehicles = changing_lanes(
    moving_vehicles, log_dir)
15
16 # Find vehicles that are changing lanes to the
    left
17 left_lane_changes = changing_lanes(
    moving_vehicles, log_dir, direction='left')
18
19 # Find vehicles that are changing lanes to the
    right
20 right_lane_changes = changing_lanes(
    moving_vehicles, log_dir, direction='right')
21
22 # A vehicle that starts to switch lanes but goes
    back would show lateral acceleration in one
    direction followed by lateral acceleration in
    the opposite direction. We can look for
    vehicles with significant lateral
    acceleration in both directions
23
24 # Find vehicles with lateral acceleration to the
    left
25 left_accel = has_lateral_acceleration(

```

```

    moving_vehicles, log_dir, min_accel=0.5)
26
27 # Find vehicles with lateral acceleration to the
    right
28 right_accel = has_lateral_acceleration(
    moving_vehicles, log_dir, min_accel=-0.5,
    max_accel=0)
29
30 # Vehicles that have both left and right
    acceleration patterns are likely the ones
    that started to change lanes but went back
31 lane_change_aborted = scenario_and([left_accel,
    right_accel])
32
33 # Output the scenario
34 output_scenario(lane_change_aborted, description,
    log_dir, output_dir)

```

J. API Listing

We present our full Python API listing below.

```

1 def has_objects_in_relative_direction(
2     track_candidates:dict,
3     related_candidates:dict,
4     log_dir:Path,
5     direction:Literal["forward", "backward", "
    left", "right"],
6     min_number:int=1,
7     max_number:int=np.inf,
8     within_distance:float=50,
9     lateral_thresh:float=np.inf)-> dict:
10     """
11     Identifies tracked objects with at least the
    minimum number of related candidates in the
    specified direction. If the minimum number is
    met, will create relationships equal to the
    max_number of closest objects.
12
13     Args:
14         track_candidates: Tracks to analyze (
    scenario dictionary). related_candidates:
    Candidates to check for in direction (
    scenario dictionary).
15         log_dir: Path to scenario logs.
16         direction: Direction to analyze from the
    track's point of view ('forward', 'backward',
    'left', 'right').
17         min_number: Minimum number of objects to
    identify in the direction per timestamp.
    Defaults to 1.
18         max_number: Maximum number of objects to
    identify in the direction per timestamp.
    Defaults to infinity.
19         within_distance: Maximum distance for
    considering an object in the direction.
    Defaults to infinity.
20         lateral_thresh: Maximum lateral distance
    the related object can be from the sides of
    the tracked object. Defaults to infinity.
21
22     Returns:
23         dict: A scenario dictionary where keys
    are track UUIDs and values are dictionaries
    containing related candidate UUIDs and lists
    of timestamps when the condition is met for
    that relative direction.

```

```

24
25     Example:
26         vehicles_with_peds_in_front =
27             has_objects_in_relative_direction(vehicles,
28             pedestrians, log_dir, direction='forward',
29             min_number=2)
30         """
31
32     def get_objects_in_relative_direction(
33         track_candidates:dict,
34         related_candidates:dict,
35         log_dir:Path,
36         direction:Literal["forward", "backward", "left", "right"],
37         min_number:int=0,
38         max_number:int=np.inf,
39         within_distance:float=50,
40         lateral_thresh:float=np.inf)->dict:
41         """
42         Returns a scenario dictionary of the related
43         candidates that are in the relative direction
44         of the track candidates.
45
46     Args:
47         track_candidates: Tracks (scenario
48         dictionary).
49         related_candidates: Candidates to check
50         for in direction (scenario dictionary).
51         log_dir: Path to scenario logs.
52         direction: Direction to analyze from the
53         track's point of view ('forward', 'backward',
54         'left', 'right').
55         min_number: Minimum number of objects to
56         identify in the direction per timestamp.
57         Defaults to 0.
58         max_number: Maximum number of objects to
59         identify in the direction per timestamp.
60         Defaults to infinity.
61         within_distance: Maximum distance for
62         considering an object in the direction.
63         Defaults to infinity.
64         lateral_thresh: Maximum lateral distance
65         the related object can be from the sides of
66         the tracked object. Lateral distance is
67         distance is the distance from the sides of
68         the object that are parallel to the specified
69         direction. Defaults to infinity.
70
71     Returns:
72         dict: A scenario dictionary where keys
73         are track UUIDs and values are dictionaries
74         containing related candidate UUIDs and lists
75         of timestamps when the condition is met for
76         that relative direction.
77
78     Example:
79         peds_in_front_of_vehicles =
80         get_objects_in_relative_direction(vehicles,
81         pedestrians, log_dir, direction='forward',
82         min_number=2)
83         """
84
85     def get_objects_of_category(
86         log_dir,
87
88 category)->dict:
89     """
90     Returns all objects from a given category
91     from the log annotations. This method accepts
92     the super-categories "ANY" and "VEHICLE".
93
94     Args:
95         log_dir: Path to the directory containing
96         scenario logs and data.
97         category: the category of objects to
98         return
99
100     Returns:
101         dict: A scenario dict that where keys are
102         the unique id (uuid) of the object and
103         values are the list of timestamps the object
104         is in view of the ego-vehicle.
105
106     Example:
107         trucks = get_objects_of_category(log_dir,
108         category='TRUCK')
109         """
110
111     def is_category(
112         track_candidates:dict,
113         log_dir:Path,
114         category:str)->dict:
115         """
116         Returns all objects from a given category
117         from track_candidates dict. This method
118         accepts the super-categories "ANY" and "
119         VEHICLE".
120
121     Args:
122         track_candidates: The scenario dict
123         containing the objects to filter down
124         log_dir: Path to the directory containing
125         scenario logs and data.
126         category: the category of objects to
127         return
128
129     Returns:
130         dict: A scenario dict that where keys are
131         the unique id of the object of the given
132         category and values are the list of
133         timestamps the object is in view of the ego-
134         vehicle.
135
136     Example:
137         box_trucks = is_category(vehicles,
138         log_dir, category='BOX_TRUCK')
139         """
140
141     def turning(
142         track_candidates: dict,
143         log_dir:Path,
144         direction:Literal["left", "right", None]=None
145     )->dict:
146         """
147         Returns objects that are turning in the given
148         direction.
149
150     Args:
151         track_candidates: The objects you want to
152         filter from (scenario dictionary).

```

```

108     log_dir: Path to scenario logs.
109     direction: The direction of the turn,
    from the track's point of view ('left', '
    right', None).
110
111 Returns:
112     dict: A filtered scenario dictionary
    where keys are track UUIDs that meet the
    turning criteria and values are nested
    dictionaries containing timestamps.
113
114 Example:
115     turning_left = turning(vehicles, log_dir,
    direction='left')
116 """
117
118 def changing_lanes(
119     track_candidates:dict,
120     log_dir:Path,
121     direction:Literal["left", "right", None]=None
122 )-> dict:
123     """
124     Identifies lane change events for tracked
    objects in a scenario.
125
126 Args:
127     track_candidates: The tracks to analyze (
    scenario dictionary).
128     log_dir: Path to scenario logs.
129     direction: The direction of the lane
    change. None indicates tracking either left
    or right lane changes ('left', 'right', None)
    .
130
131 Returns:
132     dict: A filtered scenario dictionary
    where keys are track UUIDs that meet the lane
    change criteria and values are nested
    dictionaries containing timestamps and
    related data.
133
134 Example:
135     left_lane_changes = changing_lanes(
    vehicles, log_dir, direction='left')
136 """
137
138 def has_lateral_acceleration(
139     track_candidates:dict,
140     log_dir:Path,
141     min_accel=-np.inf,
142     max_accel=np.inf)-> dict:
143     """
144     Objects with a lateral acceleration between
    the minimum and maximum thresholds. Most
    objects with a high lateral acceleration are
    turning. Positive values indicate acceleration
    to the left while negative values indicate
    acceleration to the right.
145
146 Args:
147     track_candidates: The tracks to analyze (
    scenario dictionary).
148     log_dir: Path to scenario logs.
149     direction: The direction of the lane
    change. None indicates tracking either left

```

```

    or right lane changes ('left', 'right', None)
    .
151
152 Returns:
153     dict: A filtered scenario dictionary
    where keys are track UUIDs that meet the lane
    change criteria and values are nested
    dictionaries containing timestamps and
    related data.
154
155 Example:
156     jerking_left = has_lateral_acceleration(
    non_turning_vehicles, log_dir, min_accel=2)
157 """
158
159 def facing_toward(
160     track_candidates:dict,
161     related_candidates:dict,
162     log_dir:Path,
163     within_angle:float=22.5,
164     max_distance:float=50)->dict:
165     """
166     Identifies objects in track_candidates that
    are facing toward objects in related
    candidates. The related candidate must lie
    within a region lying within within_angle
    degrees on either side the track-candidate's
    forward axis.
167
168 Args:
169     track_candidates: The tracks that could
    be heading toward another tracks
170     related_candidates: The objects to
    analyze to see if the track_candidates are
    heading toward
171     log_dir: Path to the directory
    containing scenario logs and data.
172     fov: The field of view of the
    track_candidates. The related candidate must
    lie within a region lying within fov/2
    degrees on either side the track-candidate's
    forward axis.
173     max_distance: The maximum distance a
    related_candidate can be away to be
    considered by
174
175 Returns:
176     dict: A filtered scenario dict that
    contains the subset of track candidates
    heading toward at least one of the related
    candidates.
177
178 Example:
179     pedestrian_facing_away = scenario_not(
    facing_toward)(pedestrian, ego_vehicle,
    log_dir, within_angle=180)
180 """
181
182 def heading_toward(
183     track_candidates:dict,
184     related_candidates:dict,
185     log_dir:Path,
186     angle_threshold:float=22.5,
187     minimum_speed:float=.5,
188     max_distance:float=np.inf)->dict:
189

```

```

191 """
192 Identifies objects in track_candidates that
    are heading toward objects in related
    candidates. The track candidates acceleration
    vector must be within the given angle
    threshold of the relative position vector.
    The track candidates must have a component of
    velocity toward the related candidate
    greater than the minimum_accel.
193
194 Args:
195     track_candidates: The tracks that could
    be heading toward another tracks
196     related_candidates: The objects to
    analyze to see if the track_candidates are
    heading toward
197     log_dir: Path to the directory
    containing scenario logs and data.
198     angle_threshold: The maximum angular
    difference between the velocity vector and
    relative position vector between the track
    candidate and related candidate.
199     min_vel: The minimum magnitude of the
    component of velocity toward the related
    candidate
200     max_distance: Distance in meters the
    related candidates can be away from the track
    candidate to be considered
201
202 Returns:
203     dict: A filtered scenario dict that
    contains the subset of track candidates
    heading toward at least one of the related
    candidates.
204
205 Example:
206     heading_toward_traffic_cone =
    heading_toward(vehicles, traffic_cone,
    log_dir)
207 """
208
209 def accelerating(
210     track_candidates:dict,
211     log_dir:Path,
212     min_accel:float=.65,
213     max_accel:float=np.inf)->dict:
214     """
215     Identifies objects in track_candidates that
    have a forward acceleration above a threshold
    . Values under -1 reliably indicates braking.
    Values over 1.0 reliably indicates
    accelerating.
216
217 Args:
218     track_candidates: The tracks to analyze
    for acceleration (scenario dictionary)
219     log_dir: Path to the directory
    containing scenario logs and data.
220     min_accel: The lower bound of
    acceleration considered
221     max_accel: The upper bound of
    acceleration considered
222
223 Returns:
224     dict: A filtered scenario dictionary
    containing the objects with an acceleration
    between the lower and upper bounds.
225
226 Example:
227     accelerating_motorcycles = accelerating(
    motorcycles, log_dir)
228 """
229
230 def has_velocity(
231     track_candidates:dict,
232     log_dir:Path,
233     min_velocity:float=.5,
234     max_velocity:float=np.inf)->dict:
235     """
236     Identifies objects with a velocity between
    the given maximum and minimum velocities in m
    /s. Stationary objects may have a velocity up
    to 0.5 m/s due to annotation jitter.
237
238 Args:
239     track_candidates: Tracks to analyze (
    scenario dictionary).
240     log_dir: Path to scenario logs.
241     min_velocity: Minimum velocity (m/s).
    Defaults to 0.5.
242     max_velocity: Maximum velocity (m/s)
243
244 Returns:
245     dict: Filtered scenario dictionary of
    objects meeting the velocity criteria.
246
247 Example:
248     fast_vehicles = has_min_velocity(vehicles
    , log_dir, min_velocity=5)
249 """
250
251 def at_pedestrian_crossing(
252     track_candidates:dict,
253     log_dir:Path,
254     within_distance:float=1)->dict:
255     """
256     Identifies objects that within a certain
    distance from a pedestrian crossing. A
    distance of zero indicates that the object is
    within the boundaries of the pedestrian
    crossing.
257
258 Args:
259     track_candidates: Tracks to analyze (
    scenario dictionary).
260     log_dir: Path to scenario logs.
261     within_distance: Distance in meters the
    track candidate must be from the pedestrian
    crossing. A distance of zero means that the
    object must be within the boundaries of the
    pedestrian crossing.
262
263 Returns:
264     dict: Filtered scenario dictionary where
    keys are track UUIDs and values are lists of
    timestamps.
265
266 Example:
267     vehicles_at_ped_crossing =
    at_pedestrian_crossing(vehicles, log_dir)
268 """

```



```

272
273
274 def on_lane_type(
275     track_uuid:dict,
276     log_dir,
277     lane_type:Literal["BUS", "VEHICLE", "BIKE"])
278     ->dict:
279     """
280     Identifies objects on a specific lane type.
281
282     Args:
283         track_candidates: Tracks to analyze (
284             scenario dictionary).
285         log_dir: Path to scenario logs.
286         lane_type: Type of lane to check ('BUS',
287             'VEHICLE', or 'BIKE').
288
289     Returns:
290         dict: Filtered scenario dictionary where
291             keys are track UUIDs and values are lists of
292             timestamps.
293
294     Example:
295         vehicles_on_bus_lane = on_lane_type(
296             vehicles, log_dir, lane_type="BUS")
297     """
298
299 def near_intersection(
300     track_uuid:dict,
301     log_dir:Path,
302     threshold:float=5)->dict:
303     """
304     Identifies objects within a specified
305     threshold of an intersection in meters.
306
307     Args:
308         track_candidates: Tracks to analyze (
309             scenario dictionary).
310         log_dir: Path to scenario logs.
311         threshold: Distance threshold (in meters)
312             to define "near" an intersection.
313
314     Returns:
315         Filtered scenario dictionary where keys
316         are track UUIDs and values are lists of
317         timestamps.
318
319     Example:
320         bicycles_near_intersection =
321         near_intersection(bicycles, log_dir,
322             threshold=10.0)
323     """
324
325 def on_intersection(
326     track_candidates:dict,
327     log_dir:Path)->dict:
328     """
329     Identifies objects located on top of an road
330     intersection.
331
332     Args:
333         track_candidates: Tracks to analyze (
334             scenario dictionary).
335         log_dir: Path to scenario logs.

```

```

324 Returns:
325     dict: Filtered scenario dictionary where
326     keys are track UUIDs and values are lists of
327     timestamps.
328
329 Example:
330     strollers_on_intersection =
331     on_intersection(strollers, log_dir)
332     """
333
334 def being_crossed_by(
335     track_candidates:dict,
336     related_candidates:dict,
337     log_dir:Path,
338     direction:Literal["forward", "backward", "
339     left",
340     "right"]="forward",
341     in_direction:Literal['clockwise','
342     counterclockwise',
343     'either']='either',
344     forward_thresh:float=10,
345     lateral_thresh:float=5)->dict:
346     """
347     Identifies objects that are being crossed by
348     one of the related candidate objects. A
349     crossing is defined as the related candidate'
350     s centroid crossing the half-midplane of a
351     tracked candidate. The direction of the half-
352     midplane is specified with the direction.
353
354     Args:
355         track_candidates: Tracks to analyze .
356         related_candidates: Candidates (e.g.,
357         pedestrians or vehicles) to check for
358         crossings.
359         log_dir: Path to scenario logs.
360         direction: specifies the axis and
361         direction the half midplane extends from
362         in_direction: which direction the related
363         candidate has to cross the midplane for it
364         to be considered a crossing
365         forward_thresh: how far the midplane
366         extends from the edge of the tracked object
367         lateral_thresh: the two planes offset
368         from the midplane. If an related candidate
369         crosses the midplane, it will continue being
370         considered crossing until it goes past the
371         lateral_thresh.
372
373     Returns:
374         dict: A filtered scenario dictionary
375         containing all of the track candidates that
376         were crossed by the related candidates given
377         the specified constraints.
378
379     Example:
380         overtaking_on_left = being_crossed_by(
381             moving_cars, moving_cars, log_dir, direction=
382             "left", in_direction="clockwise",
383             forward_thresh=4)
384         vehicles_crossed_by_peds =
385         being_crossed_by(vehicles, pedestrians,
386             log_dir)
387     """

```

```

363 def near_objects(
364     track_uuid:dict,
365     candidate_uuids:dict,
366     log_dir:Path,
367     distance_thresh:float=10,
368     min_objects:int=1,
369     include_self:bool=False)->dict:
370     """
371     Identifies timestamps when a tracked object
372     is near a specified set of related objects.
373
374     Args:
375         track_candidates: Tracks to analyze (
376         scenario dictionary).
377         related_candidates: Candidates to check
378         for proximity (scenario dictionary).
379         log_dir: Path to scenario logs.
380         distance_thresh: Maximum distance in
381         meters a related candidate can be away to be
382         considered "near".
383         min_objects: Minimum number of related
384         objects required to be near the tracked
385         object.
386
387     Returns:
388         dict: A scenario dictionary where keys
389         are timestamps when the tracked object is
390         near the required number of related objects
391         and values are lists of related candidate
392         UUIDs present at those timestamps.
393
394     Example:
395         vehicles_near_ped_group = near_objects(
396         vehicles, pedestrians, log_dir, min_objects
397         =3)
398         """
399
400 def following(
401     track_uuid:dict,
402     candidate_uuids:dict,
403     log_dir:Path)-> dict:
404     """
405     Returns timestamps when the tracked object is
406     following a lead object. Following is
407     defined simultaneously moving in the same
408     direction and lane.
409     """
410
411 def heading_in_relative_direction_to(
412     track_candidates,
413     related_candidates,
414     log_dir,
415     direction:Literal['same', 'opposite', '
416     perpendicular'])->dict:
417     """
418     Returns the subset of track candidates that
419     are traveling in the given direction compared
420     to the related candidates.
421
422     Arguments:
423         track_candidates: The set of objects that
424         could be traveling in the given direction
425         related_candidates: The set of objects
426         that the direction is relative to
427         log_dir: The path to the log data

```

```

428     direction: The direction that the
429     positive tracks are
430     traveling in relative to the related
431     candidates:
432         - "opposite" indicates the track
433         candidates are traveling in a direction
434         135-180 degrees from the direction the
435         related candidates are heading toward.
436         - "same" indicates the track
437         candidates that are traveling in a direction
438         0-45 degrees from the direction the related
439         candidates are heading toward.
440         - "perpendicular" indicates the track
441         candidates that are traveling in a direction
442         45-135 degrees from the direction the
443         related candiates are heading toward.
444
445     Returns:
446         dict: the subset of track candidates that
447         are traveling in the given direction
448         compared to the related candidates.
449
450     Example:
451         oncoming_traffic =
452         heading_in_relative_direction_to(vehicles,
453         ego_vehicle, log_dir, direction='opposite')
454         """
455
456 def stationary(
457     track_candidates:dict,
458     log_dir:Path)->dict:
459     """
460     Returns objects that moved less than 2m over
461     their length of observation in the scenario.
462     This object is only intended to separate
463     parked from active vehicles. Use has_velocity
464     () with thresholding if you want to indicate
465     vehicles that are temporarily stopped.
466
467     Args:
468         track_candidates: Tracks to analyze (
469         scenario dictionary).
470         log_dir: Path to scenario logs.
471
472     Returns:
473         dict: A filtered scenario dictionary
474         where keys are track UUIDs and values are
475         lists of timestamps when the object is
476         stationary.
477
478     Example:
479         parked_vehicles = stationary(vehicles,
480         log_dir)
481         """
482
483 def at_stop_sign(
484     track_candidates:dict,
485     log_dir:Path,
486     forward_thresh:float=10)->dict:
487     """
488     Identifies timestamps when a tracked object
489     is in a lane corresponding to a stop sign.
490     The tracked object must be within 15m of the
491     stop sign. This may highlight vehicles using
492     street parking near a stopped sign.

```

```

447
448     Args:
449         track_candidates: Tracks to analyze (
450             scenario dictionary).
451         log_dir: Path to scenario logs.
452         forward_thresh: Distance in meters the
453             vehicle is from the stop sign in the stop
454             sign's front direction
455
456     Returns:
457         dict: A filtered scenario dictionary
458             where keys are track UUIDs and values are
459             lists of timestamps when the object is at a
460             stop sign.
461
462     Example:
463         vehicles_at_stop_sign = at_stop_sign(
464             vehicles, log_dir)
465         """
466
467 def in_drivable_area(
468     track_candidates:dict,
469     log_dir:Path)->dict:
470     """
471     Identifies objects within track_candidates
472     that are within a drivable area.
473
474     Args:
475         track_candidates: Tracks to analyze (
476             scenario dictionary).
477         log_dir: Path to scenario logs.
478
479     Returns:
480         dict: A filtered scenario dictionary
481             where keys are track UUIDs and values are
482             lists of timestamps when the object is in a
483             drivable area.
484
485     Example:
486         buses_in_drivable_area = in_drivable_area
487         (buses, log_dir)
488         """
489
490 def on_road(
491     track_candidates:dict,
492     log_dir:Path)->dict:
493     """
494     Identifies objects that are on a road or bike
495     lane. This function should be used in place
496     of in_drivable_area() when referencing
497     objects that are on a road. The road does not
498     include parking lots or other driveable
499     areas connecting the road to parking lots.
500
501     Args:
502         track_candidates: Tracks to filter (
503             scenario dictionary).
504         log_dir: Path to scenario logs.
505
506     Returns:
507         dict: The subset of the track candidates
508             that are currently on a road.
509
510     Example:
511         animals_on_road = on_road(animals,

```

```

512         log_dir)
513         """
514
515 def in_same_lane(
516     track_candidates:dict,
517     related_candidates:dict,
518     log_dir:Path)->dict:
519     """
520     Identifies tracks that are in the same road
521     lane as a related candidate.
522
523     Args:
524         track_candidates: Tracks to filter (
525             scenario dictionary)
526         related_candidates: Potential objects
527             that could be in the same lane as the track (
528             scenario dictionary)
529         log_dir: Path to scenario logs.
530
531     Returns:
532         dict: A filtered scenario dictionary
533             where keys are track UUIDs and values are
534             lists of timestamps when the object is on a
535             road lane.
536
537     Example:
538         bicycle_in_same_lane_as_vehicle =
539         in_same_lane(bicycle, regular_vehicle,
540             log_dir)
541         """
542
543 def on_relative_side_of_road(
544     track_candidates:dict,
545     related_candidates:dict,
546     log_dir:Path,
547     side=Literal['same', 'opposite'])->dict:
548     """
549     Identifies tracks that are in the same road
550     lane as a related candidate.
551
552     Args:
553         track_candidates: Tracks to filter (
554             scenario dictionary)
555         related_candidates: Potential objects
556             that could be in the same lane as the track (
557             scenario dictionary)
558         log_dir: Path to scenario logs.
559
560     Returns:
561         dict: A filtered scenario dictionary
562             where keys are track UUIDs and values are
563             lists of timestamps when the object is on a
564             road lane.
565
566     Example:
567         bicycle_in_same_lane_as_vehicle =
568         in_same_lane(bicycle, regular_vehicle,
569             log_dir)
570         """
571
572 def is_color(
573     track_candidates: dict,
574     log_dir: Path,
575     color:Literal["white", "silver", "black", "
576         red", "yellow", "blue"])->dict:
577     """

```

```

541 Returns objects that are the given color,
542 determined by SIGLIP2 feature similarity.
543
544 Args:
545     track_candidates: The objects you want to
546     filter from (scenario dictionary).
547     log_dir: Path to scenario logs.
548     color: The color of the objects you want
549     to return. Must be one of 'white', 'silver',
550     'black', 'red', 'yellow', or 'blue'.
551     Inputting a different color defaults to
552     returning all objects.
553
554 Returns:
555     dict: A filtered scenario dictionary
556     where keys are track UUIDs that meet the
557     turning criteria and values are nested
558     dictionaries containing timestamps.
559
560 Example:
561     red_cars = is_color(cars, log_dir, color
562     ='red')
563
564 """
565
566 def scenario_and(scenario_dicts)->dict:
567     """
568     Returns a composed scenario where the track
569     objects are the intersection of all of the
570     track objects with the same uuid and
571     timestamps.
572
573     Args:
574         scenario_dicts: the scenarios to combine
575
576     Returns:
577         dict: a filtered scenario dictionary that
578         contains tracked objects found in all given
579         scenario dictionaries
580
581     Example:
582         jaywalking_peds = scenario_and([
583         peds_on_road, peds_not_on_pedestrian_crossing
584         ])
585         """
586
587 def scenario_or(scenario_dicts)->dict:
588     """
589     Returns a composed scenario where that tracks
590     all objects and relationships in all of the
591     input scenario dicts.
592
593     Args:
594         scenario_dicts: the scenarios to combine
595
596     Returns:
597         dict: an expanded scenario dictionary
598         that contains every tracked object in the
599         given scenario dictionaries
600
601     Example:
602         be_cautious_around = scenario_or([
603         animal_on_road, stroller_on_road])
604         """
605
606 def reverse_relationship(func)->dict:

```

```

586 """
587 Wraps relational functions to switch the top
588 level tracked objects and relationships
589 formed by the function.
590
591 Args:
592     relational_func: Any function that takes
593     track_candidates and related_candidates as
594     its first and second arguments
595
596 Returns:
597     dict: scenario dict with swapped top-
598     level tracks and related candidates
599
600 Example:
601     group_of_peds_near_vehicle =
602     reverse_relationship(near_objects)(vehicles,
603     peds, log_dir, min_objects=3)
604     """
605
606 def scenario_not(func)->dict:
607     """
608     Wraps composable functions to return the
609     difference of the input track dict and output
610     scenario dict. Using scenario_not with a
611     composable relational function will not
612     return any relationships.
613
614     Args:
615         composable_func: Any function that takes
616         track_candidates as its first input
617
618     Returns:
619         dict: scenario dict with tracks that are
620         not filtered by func
621
622     Example:
623         active_vehicles = scenario_not(stationary
624         )(vehicles, log_dir)
625         """
626
627 def output_scenario(
628     scenario:dict,
629     description:str,
630     log_dir:Path,
631     output_dir:Path,
632     visualize:bool=False,
633     **visualization_kwargs):
634     """
635     Outputs a file containing the predictions in
636     an evaluation-ready format. Do not provide
637     any visualization kwargs.
638     """

```