
RF4D: Neural Radar Fields for Novel View Synthesis in Outdoor Dynamic Scenes

Jiarui Zhang, Zhihao Li, Chong Wang, Bihan Wen*

School of EEE, Nanyang Technological University, Singapore
 {zhan0618, zhihao005, wang1711, bihan.wen}@ntu.edu.sg

Abstract

Neural fields (NFs) have demonstrated remarkable performance in scene reconstruction, powering various tasks such as novel view synthesis. However, existing NF methods relying on RGB or LiDAR inputs often exhibit severe fragility to adverse weather, particularly when applied in outdoor scenarios like autonomous driving. In contrast, millimeter-wave radar is inherently robust to environmental changes, while unfortunately, its integration with NFs remains largely underexplored. Besides, as outdoor driving scenarios frequently involve moving objects, making spatiotemporal modeling essential for temporally consistent novel view synthesis. To this end, we introduce RF4D, a radar-based neural field framework specifically designed for novel view synthesis in outdoor dynamic scenes. RF4D explicitly incorporates temporal information into its representation, significantly enhancing its capability to model moving objects. We further introduce a feature-level flow module that predicts latent temporal offsets between adjacent frames, enforcing temporal coherence in dynamic scene modeling. Moreover, we propose a radar-specific power rendering formulation closely aligned with radar sensing physics, improving synthesis accuracy and interpretability. Extensive experiments on public radar datasets demonstrate the superior performance of RF4D in terms of radar measurement synthesis quality and occupancy estimation accuracy, achieving especially pronounced improvements in dynamic outdoor scenarios.

1 Introduction

Dynamic scene reconstruction play a vital role in various fields such as augmented/virtual reality (AR/VR) [1], robotics [2] and autonomous driving [3]. Recent advances in computer vision have enabled high-fidelity 3D scene reconstruction and novel view synthesis (NVS), which support downstream tasks including simulation [4], motion planning [5, 6], and scene understanding [7, 8]. For instance, dynamic scene reconstruction enables closed-loop simulations that are essential for training and evaluating end-to-end planning algorithms under diverse and complex scenarios [9].

While NVS has been extensively explored using camera [10–12] and LiDAR data [13, 14], radar remains largely underutilized despite its widespread deployment in autonomous driving systems. Radar sensors offer key advantages such as robustness to adverse weather and low light, long-range sensing, and low cost [15]. Like LiDAR and RGB sensors, radar also provides partial observations that vary across viewpoints, making it a suitable candidate for scene reconstruction. However, radar presents unique challenges due to its low spatial resolution, sparsity, internal noise, and multipath effects [16]. Moreover, outdoor driving scenarios frequently involve moving objects, further complicating dynamic scene reconstruction from radar measurements.

*Corresponding author. Email: bihan.wen@ntu.edu.sg

Traditional radar-based scene reconstruction methods process individual measurements into sparse point clouds, which are then aggregated across frames and transformed into a global coordinate system. To synthesize radar measurements from novel viewpoints, prior works employ simulation techniques such as ray tracing and radio frequency (RF) propagation modeling [17, 18]. However, these approaches rely heavily on access to radar hardware and waveform specifications, making them difficult to generalize across different radars. Furthermore, they are primarily limited to static scenes and often fail to accurately capture view-dependent radar cross section (RCS) characteristics of real-world objects.

Neural fields can implicitly represent scenes and have driven significant advances in scene reconstruction and novel view synthesis. Their representative work, Neural Radiance Fields (NeRF) [19], combines the neural fields with optical volume rendering techniques, delivering remarkable performance for RGB images. Recent work has explored the use of NFs for radar-based novel view synthesis. Radar Fields [20], in particular, introduces bypassing optical volume rendering by using a physics-motivated forward model to predict the received radar power at each location in the scene. However, we observe that their forward model leads to occupancy-reflectance contradiction: high predicted occupancy often leads to suppressed reflectance (as shown in Figure 1b). These results violate the expected relationship between occupancy and reflectance, where high occupancy should typically correspond to stronger reflections. Moreover, these methods focus on static scenes, ignoring the dynamic nature of outdoor driving scenarios, and often fail to handle moving targets. Figure 1a shows one example in which a moving vehicle disappears in the novel view. In addition, their methods rely on an external occupancy estimator for supervision, making it sensitive to estimator quality and breaking the end-to-end training pipeline.

To tackle the aforementioned limitations, we propose RF4D, a radar-based neural field framework for NVS in outdoor dynamic scenes. Specifically, we represent the dynamic scenes using neural radar fields by taking both position and time as input, and predict two radar-specific characteristics at each point: occupancy, indicating whether the position is occupied or empty, and radar cross section (RCS), describing how detectable an object is, if present. Building upon this framework, we further introduce a feature-level flow module that predicts residual temporal offsets in latent space to encourage stable and consistent occupancy predictions across frames. To resolve the occupancy-reflectance contradiction, we revisit the radar signal formation model and propose a rigorous power rendering formulation to estimate the received power at each position using the predicted occupancy and RCS values. Our formulation reserves physically faithful relationships between RCS and scene occupancy and removes the need for external occupancy supervision. As shown in Figure 1b, our method produces occupancy and RCS predictions that are consistent with radar physics where high occupancy corresponds to strong reflectance, rather than the contradictory behavior observed in Radar Fields. In summary, our contributions can be summarized as follows:

- We propose RF4D, a radar-based neural field framework for novel view synthesis in outdoor dynamic scenes, by representing the scene as a function of both position and time. Besides, we introduce a feature-level flow module to encourage stable occupancy predictions across adjacent time frames by learning residual temporal offsets in latent space.
- We design a radar-specific power rendering formulation that estimates the received power using predicted occupancy and RCS values, which preserves physically faithful relationships and eliminates the need for external occupancy supervision.
- We demonstrate the effectiveness of the proposed method with two public radar datasets compared with SOTA, in terms of synthesizing quality and occupancy estimation accuracy.

2 Related works

2.1 Radar simulation

Radar simulation aim to generate realistic radar measurements for scenes. Traditional radar simulation methods rely on physical modeling of radar sensors and the environments through ray tracing and Radio Frequency propagation modeling [17, 21–24, 18, 25], but they require detailed knowledge of radar hardware and do not scale across sensors. Generative models, such as generative adversarial networks (GAN) or variational autoencoders (VAE), have been used to learn radar data distributions from real measurements, but they depend on large annotated datasets and sensor-specific tuning

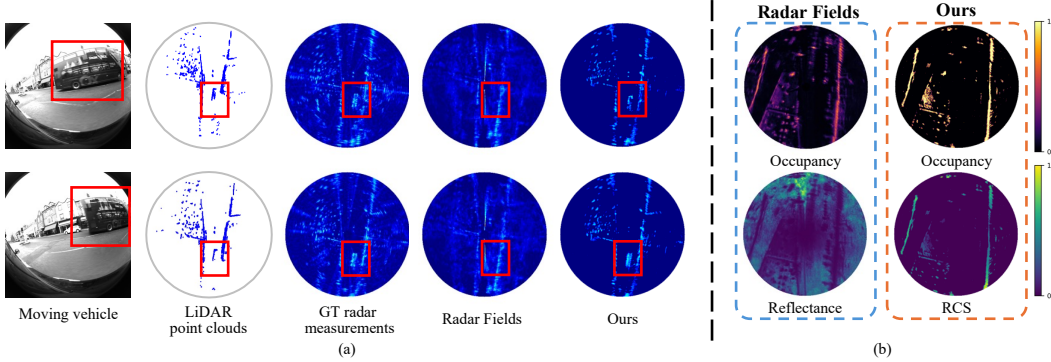


Figure 1: (a) Comparison of radar view synthesis results for a dynamic scene with a moving vehicle (red box). Our method successfully renders the moving object, while Radar Fields [20] fails to recover it. (b) Predicted occupancy and reflectance (Radar Fields [20]) versus occupancy and RCS (ours). Our predictions follow radar physics, where high occupancy corresponds to strong RCS, while Radar Fields [20] fails to maintain such consistency between occupancy and reflectance.

[26–28]. RadSimReal [29] introduces a learning-based radar simulator that synthesizes realistic radar signals from 3D ground-truth scenes, without requiring detailed radar hardware modeling. Recent efforts have adapted neural fields to radar by modeling occupancy and reflectance. DART [30] represents range-Doppler measurements using neural fields collected with handheld radar. Radar Fields [20] targets range-azimuth representations using ego-motion radar, relying on external occupancy estimators [31] for regularization. These works demonstrate the feasibility of NF-based radar synthesis but they are limited to static scenes. We extend this line of research by enabling dynamic scene modeling without additional occupancy supervision.

2.2 Radar occupancy estimation

Radar occupancy estimation initially relies on CFAR-based methods [16], which detect local peaks in radar range-azimuth or range-Doppler maps and project them into Cartesian space. However, CFAR is highly sensitive to noise and multipath reflections, resulting in sparse and unreliable maps. To address this, Bayesian filtering approaches were introduced, modeling occupancy as a probabilistic state and enabling temporal fusion to account for uncertainty and partial observability [31]. More recently, data-driven methods have emerged [32–38], but they typically require ground-truth occupancy maps derived from LiDAR for supervision during training. In contrast, our method estimates occupancy solely from radar measurements, eliminating the need for generating labels.

2.3 Dynamic scene reconstruction using NFs

Most existing works on NVS in dynamic scenes focus on RGB images as input modalities. These approaches can be broadly categorized into two types. The first type models scene motion through deformation fields, which warp observations at each time step into the predefined canonical space, enabling consistent geometry and appearance modeling across time [39–41]. They use learned deformation networks to handle non-rigid motion and occlusions. The second type takes time as an explicit input, learning a direct mapping from spatiotemporal coordinates to dynamic geometry and radiance, such as [42–46], offering a more implicit and continuous representation of dynamic scenes. In contrast, radar-based NVS in dynamic scenes remains largely underexplored. To the best of our knowledge, our work is the first to model dynamic scenes from radar measurements using neural fields.

3 Preliminary

Radar measurements and physical model. Our work uses radar data collected by a mechanically spinning Frequency-Modulated Continuous Wave (FMCW) radar operating at millimeter-wave (mmWave) frequencies. The radar performs a full 360° horizontal sweep, capturing returns over

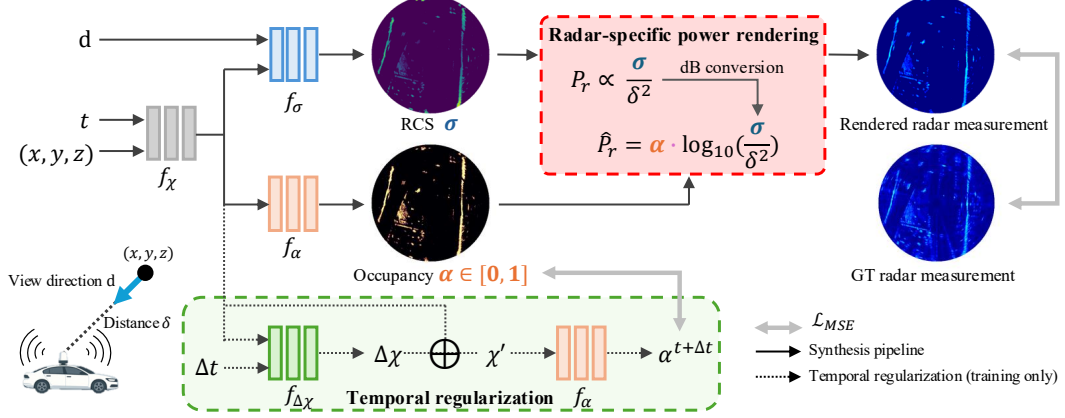


Figure 2: Overview of the proposed RF4D framework. Given a 3D query point (x, y, z) at time t and view direction d , RF4D first predicts two radar-specific physical quantities: occupancy α and radar cross section (RCS) σ , using neural radar fields. The predicted occupancy reflects whether the point is physically occupied, while the RCS describes its reflectivity. Then these quantities are combined via our proposed radar-specific power rendering to estimate the received radar power. During training, besides the supervision of ground truth radar measurements, the feature-level flow module promotes temporal consistency of occupancy by modeling latent feature changes across adjacent frames.

a set of azimuth directions during each rotation. Each radar measurement is represented as a 2D range-azimuth map with shape $N_\theta \times N_\delta$, where N_θ denotes the number of discrete azimuth directions (beams), and N_δ denotes the number of range bins along each beam. The resulting map is a polar image, where each pixel corresponds to the received signal power at a specific azimuth direction and range. The value at a given bin reflects the received power from objects located at that range and direction. The received power P_r from a target at range δ is given by:

$$P_r = \frac{P_t \cdot G^2 \cdot \sigma}{(4\pi)^3 \delta^2}, \quad (1)$$

where P_t is the transmitted power, G is the antenna gain, δ is the distance to the target, and σ is the radar cross section (RCS) of the target. The RCS σ quantifies the amount of incident radar energy reflected back toward the receiver, in short, it measures the target’s reflectivity. It depends on the target’s physical characteristics, including size, shape, material, and orientation relative to the incoming signal. The inverse square power dependence on δ reflects the signal attenuation over distance.

4 Method

4.1 Problem Formulation

In dynamic driving scenarios, we are given a sequence of radar measurements $S = \{S_0, S_1, \dots, S_{n-1}\}$, where $S_i \in \mathbb{R}^{N_\theta \times N_\delta}$, along with the corresponding radar poses $H_s = \{H_0, H_1, \dots, H_{n-1}\}$, where $H_i \in SE(3)$, and timestamps $T_s = \{t_0, t_1, \dots, t_{n-1}\}$, where $t_i \in \mathbb{R}$. Here, N_θ denotes the number of azimuth directions (beams), and N_δ is the number of range bins per beam. Each bin records a 1D reflected power value measured at corresponding azimuth and range.

The goal of RF4D is to reconstruct this dynamic scene as a continuous implicit representation based on neural fields. Furthermore, given a novel radar pose H_{novel} and any moment t_{novel} , RF4D performs neural rendering to synthesize the radar measurement S_{novel} .

4.2 RF4D

The overall framework of RF4D is illustrated in Figure 2.

Radar-to-world projection. Each radar measurement $S_i \in \mathbb{R}^{N_\theta \times N_\delta}$ is a 2D range-azimuth map, where each bin indexed by (θ_j, δ_k) corresponds to a beam direction θ_j and range bin δ_k . To interpret radar measurements in 3D space, we first convert each bin into a Cartesian coordinate in the radar’s local frame: $\mathbf{x}_{\text{radar}} = [\delta_k \cos(\theta_j) \ \delta_k \sin(\theta_j) \ 0]^T$. The point is then transformed into the global world coordinate frame using the radar pose $H_i \in \text{SE}(3)$ associated with measurement S_i such that $\mathbf{x}_{\text{world}} = H_i \cdot \mathbf{x}_{\text{radar}}$. In addition to the 3D location $\mathbf{x}_{\text{world}}$, we also compute the view direction \mathbf{d} for each point, which is the normalized vector from the radar origin to that point. This process enables us to associate each range-azimuth bin with a world-coordinate 3D position and its corresponding direction, which are used as inputs to our neural field for rendering and training.

Neural radar fields. The input consists of a timestamp t , a 3D spatial location $\mathbf{x} = (x, y, z)$ and a view direction \mathbf{d} . The output includes: occupancy α , indicating whether the position is occupied or free, and radar cross section (RCS) σ , which quantifies the visibility of a target to the radar.

We encode the position \mathbf{x} using a multi-resolution hash grid \mathcal{H} [47], and the timestamp t with a learnable embedding network \mathcal{T} . The encodings are then concatenated and passed to an MLP f_χ to obtain a spatiotemporal latent feature χ :

$$\chi = f_\chi(\mathcal{H}(\mathbf{x}), \mathcal{T}(t)). \quad (2)$$

The latent feature χ is then passed to f_α , an MLP that predicts occupancy using a Gumbel-Sigmoid activation [48] at the output. Note that Gumbel-Sigmoid is to encourage the predicted α to approximate binary values, functioning as a soft binary mask aligned with physical interpretation of occupancy: 0 implies empty and 1 implies occupied. Due to that RCS also depends on the incident angle of radar waveform (view direction), to predict RCS σ , we concatenate χ with the encoded direction \mathbf{d} and pass them to f_σ . Here we use spherical harmonics \mathcal{S} [49] to encode \mathbf{d} . Finally, we obtain the two predicted radar-specific characteristics:

$$\begin{aligned} \text{Occupancy } \alpha &= f_\alpha(\chi), \\ \text{RCS } \sigma &= f_\sigma(\chi, \mathcal{S}(\mathbf{d})). \end{aligned} \quad (3)$$

Temporal regularization. To ensure temporal consistency in occupancy predictions across frames, we introduce a feature-level flow module inspired by concepts in optical and scene flow estimation. This module captures the temporal dynamics of the scene by modling the evolution of latent features over time. Given a latent feature representation χ at time t , we aim to predict the occupancy at neighboring time frames $t - \Delta t$ and $t + \Delta t$. To achieve this, we concatenate the time offset Δt with the latent feature χ and input this into an MLP $f_{\Delta\chi}$ to estimate the temporal offset $\Delta\chi$. This offset approximates how the feature at the current point changes across time:

$$\chi' = \chi + f_{\Delta\chi}(\chi, \Delta t). \quad (4)$$

We then update the original feature by adding the predicted offset: $\chi' = \chi + \Delta\chi$. This updated feature χ' is passed through the occupancy prediction MLP f_α to obtain the occupancy estimates at the neighboring time frames:

$$\begin{aligned} \alpha^{t-\Delta t} &= f_\alpha(\chi + f_{\Delta\chi}(\chi, \Delta t)), \\ \alpha^{t+\Delta t} &= f_\alpha(\chi + f_{\Delta\chi}(\chi, -\Delta t)). \end{aligned} \quad (5)$$

We then enforce temporal consistency by regularizing the occupancy predictions across time. This encourages the neural radar field to learn temporally coherent representations of occupancy, especially in dynamic scenes. Conceptually, this mimics the role of optical or scene flow: tracking how point-wise features change over time to maintain stable and geometry-aware predictions.

Radar-specific power rendering. Unlike volume rendering used in NeRF, synthesizing radar measurements requires incorporating radar sensing physics. In particular, the received radar power is governed by the physics model in Equation 1, where power depends on the RCS σ of the target and its distance δ from the sensor. To simplify the model, we discard constant terms such as transmitted power and antenna gain, which are fixed and absorbed during training. Additionally, since radar measurements are typically provided in decibel (dB) scale, we apply a base-10 logarithmic transformation. Importantly, radar reflections only occur when a target is physically present. To

Table 1: Quantitative comparison across three different driving scenarios from the RobotCar dataset [50]. The best result and the runner-up are highlighted in **bold** and underline, respectively.

Method	Scene 1				Scene 2				Scene 3			
	PSNR↑	RMSE↓	CD↓	RCD↓	PSNR↑	RMSE↓	CD↓	RCD↓	PSNR↑	RMSE↓	CD↓	RCD↓
D-NeRF [41]	20.98	0.0894	39.6776	0.0862	<u>22.31</u>	<u>0.0861</u>	28.6662	0.1229	<u>20.51</u>	<u>0.0945</u>	139.5111	0.3127
DyNeRF [46]	20.74	0.0919	59.9361	0.0776	20.60	0.0934	30.1186	0.0743	20.55	0.0941	66.7763	0.5162
RadarFields [20]	<u>21.15</u>	<u>0.0885</u>	<u>16.0938</u>	<u>0.0176</u>	20.99	0.0901	<u>10.4556</u>	0.0107	14.83	0.2318	<u>7.2165</u>	<u>0.0286</u>
Ours	22.95	0.0715	3.6765	0.0083	23.06	0.0704	2.7455	<u>0.0110</u>	23.25	0.0697	4.2011	0.0109

account for this, we use the predicted occupancy $\alpha \in [0, 1]$ as a soft gating term to modulate the power response. Combining these considerations, the radar-specific power rendering is defined as:

$$\hat{P}_r = \alpha \cdot \log_{10} \left(\frac{\sigma}{\delta^2} \right). \quad (6)$$

This formulation respects radar sensing physics and enables consistent predictions between radar measurement and occupancy.

4.3 Training objective

Our training objective combines three losses: (1) a radar power reconstruction loss supervising the rendered measurement, (2) a temporal consistency regularization over occupancy, and (3) a sparsity-inducing penalty that prevents trivial solutions.

In each iteration, we sample N range-azimuth bins and each range-azimuth bin (δ, θ) receives predicted occupancy $\hat{\alpha}_{\delta, \theta}$ and RCS $\hat{\sigma}_{\delta, \theta}$, and the rendered power is $\hat{P}_{\delta, \theta} = \hat{\alpha}_{\delta, \theta} \cdot \log_{10}(\hat{\sigma}_{\delta, \theta}/\delta^2)$.

To supervise radar signal synthesis, we minimize the mean squared error (MSE) loss between the rendered power and the ground-truth measurement $P_{GT, \delta, \theta}$ over all the sampled range-azimuth bins:

$$\mathcal{L}_{\text{rt}} = \frac{1}{N} \sum_{\delta, \theta} \left(\hat{\alpha}_{\delta, \theta} \cdot \log_{10} \left(\frac{\hat{\sigma}_{\delta, \theta}}{\delta^2} \right) - P_{GT, \delta, \theta} \right)^2. \quad (7)$$

To encourage temporal coherence, we ensure that the predicted occupancy field remains consistent across adjacent time frames. Let $\hat{\alpha}_{\delta, \theta}^{t-\Delta t}$ and $\hat{\alpha}_{\delta, \theta}^{t+\Delta t}$ be the predicted occupancies of the same bin at neighboring frames. The temporal consistency loss is then:

$$\mathcal{L}_{\text{oc}} = \frac{1}{N} \sum_{\delta, \theta} \left(\left(\hat{\alpha}_{\delta, \theta} - \hat{\alpha}_{\delta, \theta}^{t-\Delta t} \right)^2 + \left(\hat{\alpha}_{\delta, \theta} - \hat{\alpha}_{\delta, \theta}^{t+\Delta t} \right)^2 \right). \quad (8)$$

To avoid degenerate predictions (e.g., $\hat{\alpha}_{\delta, \theta} \approx 1$ everywhere), we impose a sparsity regularization by penalizing the mean occupancy over the sampled range-azimuth bins:

$$\mathcal{L}_{\text{p}} = \frac{1}{N} \sum_{\delta, \theta} \hat{\alpha}_{\delta, \theta}. \quad (9)$$

The final objective combines these three terms:

$$\mathcal{L}_{\text{total}} = \mathcal{L}_{\text{rt}} + \lambda_{\text{oc}} \mathcal{L}_{\text{oc}} + \lambda_{\text{p}} \mathcal{L}_{\text{p}}, \quad (10)$$

where λ_{oc} and λ_{p} control the contributions of temporal regularization and sparsity.

5 Experiments

5.1 Experimental setup

Datasets. We evaluate RF4D on two publicly available radar datasets: Oxford Radar RobotCar [50] and Boreas [51]. Both datasets contain spinning FMCW radar measurements capturing full 360-degree range-azimuth scans, synchronized with auxiliary sensors including GPS/IMU, cameras, and LiDAR. Accurate vehicle odometry is provided, enabling precise radar pose estimation for each

Table 2: Quantitative comparison across three driving scenarios from the Boreas dataset [51]. The best result and the runner-up are highlighted in **bold** and underline, respectively.

Method	Scene 1				Scene 2				Scene 3			
	PSNR↑	RMSE↓	CD↓	RCD↓	PSNR↑	RMSE↓	CD↓	RCD↓	PSNR↑	RMSE↓	CD↓	RCD↓
D-NeRF [41]	<u>22.87</u>	<u>0.0719</u>	50.8978	0.0830	22.48	0.0752	46.1929	0.1852	21.07	0.0885	204.4935	0.6521
DyNeRF [46]	22.10	0.0786	<u>13.9267</u>	<u>0.0547</u>	22.33	0.0766	93.9153	0.2306	<u>21.30</u>	<u>0.0862</u>	19.5226	0.0353
RadarFields [20]	13.76	0.2080	17.1700	0.1003	<u>23.13</u>	<u>0.0708</u>	<u>13.6600</u>	<u>0.0273</u>	19.99	0.1036	<u>9.0822</u>	<u>0.0142</u>
Ours	23.94	0.0637	13.2808	0.0244	24.21	0.0617	12.7193	0.0166	23.45	0.0677	7.4702	0.0130

Table 3: Ablation study for the RobotCar dataset [50]. The best result and the runner-up are highlighted in **bold** and underline, respectively.

Time Flow	Scene 1				Scene 2				Scene 3			
	PSNR↑	RMSE↓	CD↓	RCD↓	PSNR↑	RMSE↓	CD↓	RCD↓	PSNR↑	RMSE↓	CD↓	RCD↓
	<u>22.51</u>	<u>0.0752</u>	5.9005	0.0200	22.31	0.0767	6.7077	0.0170	21.72	0.0831	7.1924	0.0114
✓	<u>22.92</u>	<u>0.0717</u>	4.4440	<u>0.0102</u>	<u>23.03</u>	<u>0.0707</u>	2.7964	0.0102	<u>22.98</u>	<u>0.0718</u>	6.1560	0.0084
✓ ✓	22.95	0.0715	3.6765	0.0083	23.06	0.0704	2.7455	<u>0.0110</u>	23.25	0.0697	4.2011	<u>0.0109</u>

frame. The datasets feature multiple driving scenarios with moving vehicles, making them particularly suitable for benchmarking radar-based novel view synthesis in outdoor dynamic scenes. For each dataset, we randomly select three scenes and each scene contains approximately 60–100 consecutive radar scans, from which 80% are randomly assigned as training data, with the remaining 20% held out as the test set.

Data preprocessing. Following the preprocessing strategy outlined in RadarFields [20], we discard the innermost 69 range bins (approximately a 3-meter radius around the radar sensor) from all radar measurements. These bins predominantly reflect the metallic rooftop of the data collection vehicle and thus do not contribute meaningful scene information. We retain the radar measurements up to the maximum range bin of 1200 (approximately 50 meters), resulting in 1132 effective range bins. All azimuth angles (totaling 400) are retained without modification, yielding a final size of (400, 1132) per radar measurement. Additionally, each scene’s coordinates are uniformly scaled to fit within a normalized cubic volume $[-1, 1]^3$, and timestamps are similarly normalized to the range $[-1, 1]$.

Implementation details. Our RF4D model is implemented in PyTorch [52] and trained on a single NVIDIA RTX A5000 GPU. For efficient neural field optimization, we use the tiny-cuda-nn framework [53] to implement neural network backbones and input encodings. The model is optimized using the Adam optimizer [54] with an initial learning rate of 5×10^{-4} , which is progressively decayed by a factor of 0.1 during training, resulting in a final learning rate of 5×10^{-5} . Each scene is trained independently for 6000 epochs. In each training iteration, we randomly sample a batch of 10 radar scans from the input sequence and further randomly select range-azimuth bins from these frames for supervision.

Evaluation metrics. In line with prior work [20], we evaluate the quality of novel radar measurement synthesis using Peak Signal-to-Noise Ratio (PSNR) and Root Mean Square Error (RMSE), computed between predicted and ground truth radar measurements. To assess occupancy estimation accuracy, we compute Chamfer Distance (CD) and Relative Chamfer Distance (RCD) between the predicted 2D Bird’s-Eye View (BEV) point clouds and ground truth point clouds. Since accurate ground-truth occupancy is difficult to extract directly from radar due to low azimuth resolution, multipath interference, and inherent sensor noise, we leverage synchronized LiDAR point clouds to construct geometric occupancy references. For each radar frame, we calibrate the corresponding LiDAR point clouds to radar coordinates using the provided LiDAR-to-radar transformation matrix. We then select points within the radar’s sensing range bounds and with $-1 < z < 1$. The resulting points are projected onto the xy -plane to generate the BEV ground-truth occupancy for that frame.

Note that to ensure compatibility with dynamic scenes, we perform occupancy evaluation using only the LiDAR points clouds corresponding to each radar timestamp, without accumulating across time.

Table 4: Ablation study for the Boreas [51] dataset. The best result and the runner-up are highlighted in **bold** and underline, respectively.

Time	Flow	Scene 1				Scene 2				Scene 3			
		PSNR \uparrow	RMSE \downarrow	CD \downarrow	RCD \downarrow	PSNR \uparrow	RMSE \downarrow	CD \downarrow	RCD \downarrow	PSNR \uparrow	RMSE \downarrow	CD \downarrow	RCD \downarrow
		22.49	0.0743	18.7007	<u>0.0254</u>	23.88	0.0640	18.1834	<u>0.0167</u>	23.05	0.0707	8.5524	0.0128
✓		<u>23.59</u>	<u>0.0663</u>	<u>15.1568</u>	0.0283	<u>24.03</u>	<u>0.0630</u>	<u>12.9487</u>	0.0168	<u>23.25</u>	<u>0.0692</u>	7.3158	0.0129
✓	✓	23.94	0.0637	13.2808	0.0244	24.21	0.0617	12.7193	0.0166	23.45	0.0677	<u>7.4702</u>	0.0130

5.2 Comparison with state-of-the-art

To ensure fair and rigorous evaluation, we focus exclusively on NF-based approaches, excluding methods relying on handcrafted environment modeling or sensor-specific signal simulations. We compare RF4D with three representative state-of-the-art methods: Radar Fields [20], D-NeRF [41], and DyNeRF [46]. For Radar Fields, we directly adopt their official implementation, ensuring consistency and fair comparison. For D-NeRF and DyNeRF, originally designed for RGB-based dynamic NVS, we adapt their architectures to our radar-based pipeline and retrain accordingly.

Quantitative comparison. Tables 1 and 2 present quantitative comparisons on the Oxford Radar RobotCar and Boreas datasets, respectively. RF4D consistently achieves the best performance across all driving scenarios on both datasets, outperforming all competing methods in both radar measurement synthesis (PSNR, RMSE) and occupancy estimation (CD, RCD). Notably, on the Oxford dataset, our method achieves substantial improvements in occupancy accuracy, with CD and RCD reduced by large margins compared to competing approaches. Methods using volume rendering such as D-NeRF and DyNeRF result poor synthesis quality and occupancy accuracy. This suggests that such methods, originally designed for RGB inputs, are ill-suited for radar data due to their lack of radar-specific physical modeling. Among methods that incorporate radar sensing physics, our approach further outperforms Radar Fields across all scenes. We attribute this to RF4D’s incorporation of temporal information and temporal regularization, enabling it to better model dynamic scenes and produce more coherent predictions over time.

Qualitative comparison. Figure 3 presents qualitative comparisons (two different scenes) of reconstructed radar measurements and occupancy maps using different methods. Our approach synthesizes high-fidelity novel views with fine structural detail and accurate reflections, while competing methods struggle significantly. Methods using volume rendering, such as D-NeRF and DyNeRF, fail to recover meaningful scene structures due to a fundamental mismatch between their optical rendering assumptions and the physics of radar sensing. For occupancy estimation, D-NeRF and DyNeRF produce coarse estimations, missing critical details like object contours and road boundaries. Among radar-specific methods, our model outperforms Radar Fields significantly. Our reconstructed radar measurements exhibit fewer artifacts and our estimated occupancy maps closely match LiDAR ground truth, capturing both static structures and moving objects with high spatial fidelity. Radar signals are often interfered by multipath effects and internal sensor noise, leading to false-positive responses. Radar Fields tends to misinterpret these artifacts as occupied regions, leading to overestimation. In contrast, we employ a Gumbel-Sigmoid activation function for occupancy prediction, enforcing binary outputs and effectively suppressing uncertain responses. Moreover, our method maintains precise localization of moving objects, such as on-street vehicles (dots between the street lines in the ground truth occupancy map). Whereas Radar Fields produces blurred predictions for dynamic targets. This improvement is due to our inclusion of temporal information and the feature-level flow module to ensure temporal coherence. These results show the effectiveness of our radar-centric design, which integrates physically grounded signal modeling and temporal alignment, yielding robust performance in both novel-view measurement synthesis and occupancy estimation.

5.3 Ablation study

In Table 3 and Table 4, we further conduct ablation studies to validate the effectiveness of incorporating the time input and the feature-level flow module for temporal regularization. All methods listed here utilize our proposed radar-specific power rendering. When time is additionally included as input (second row), we further observe consistent improvements across all metrics and scenes. This indicates that temporal input is essential for accurate novel radar measurement synthesis under




Figure 3: Qualitative comparison of novel-view radar measurement synthesis (top) and occupancy estimation (bottom) across different methods on the RobotCar dataset [50]. Ground truth occupancy is derived from LiDAR point clouds. Our method accurately reconstructs the radar measurements with clear structure and minimal artifacts, while RadarFields introduces noise and blurring, especially around dynamic objects. D-NeRF and DyNeRF, which rely on volume rendering, fail to recover meaningful scene structure. In contrast, our predictions are clean and closely matching the ground truth.

dynamic driving environments. Further introducing the feature-level flow module (third row), which learns residual offsets in latent space to align temporal features, yields more improvements (CD and RCD) in occupancy estimation. Additionally, PSNR and RMSE improve, indicating that the quality of reconstructed radar measurements also benefits from more accurate occupancy estimation. Overall, these results validate that explicitly incorporating time input and the feature-level flow module are both critical. Their combination achieves superior reconstruction quality and occupancy accuracy, justifying each component of our RF4D design.

6 Conclusion

In this paper, we present RF4D, the first radar-based neural field framework specifically designed for novel view synthesis in outdoor dynamic scenes. To capture the inherent motion in such environments, RF4D incorporates time as an explicit input and predicts two physically grounded quantities, occupancy and radar cross section (RCS), for each query position. These predictions are then used within a radar-specific power rendering formulation, which respects radar sensing physics and enables realistic and physically interpretable measurement synthesis. Extensive experiments across dynamic driving scenarios demonstrate that RF4D consistently outperforms existing methods in both measurement synthesis and occupancy estimation accuracy.

Limitation. While RF4D is physically grounded and achieves strong performance in synthesizing realistic radar measurements and estimating scene occupancy, its training process remains resource-intensive. Each scene is trained independently, typically requiring around five minutes, which limits its applicability in real-time scenarios. Moreover, handling longer sequences or larger-scale environments significantly increases memory and computation requirements, presenting challenges for deployment in resource-constrained settings.

References

- [1] N. Deng, Z. He, J. Ye, B. Duinkharjav, P. Chakravarthula, X. Yang, and Q. Sun, “Fov-nerf: Foveated neural radiance fields for virtual reality,” *IEEE Transactions on Visualization and Computer Graphics*, vol. 28, no. 11, pp. 3854–3864, 2022.
- [2] A. Zhou, M. J. Kim, L. Wang, P. Florence, and C. Finn, “Nerf in the palm of your hand: Corrective augmentation for robotics via novel-view synthesis,” in *Proceedings of the IEEE/CVF Conference on Computer Vision and Pattern Recognition*, 2023, pp. 17 907–17 917.
- [3] A. Tonderski, C. Lindström, G. Hess, W. Ljungbergh, L. Svensson, and C. Petersson, “Neurad: Neural rendering for autonomous driving,” in *Proceedings of the IEEE/CVF Conference on Computer Vision and Pattern Recognition*, 2024, pp. 14 895–14 904.
- [4] Z. Yang, S. Manivasagam, Y. Chen, J. Wang, R. Hu, and R. Urtasun, “Reconstructing objects in-the-wild for realistic sensor simulation,” in *2023 IEEE International Conference on Robotics and Automation (ICRA)*. IEEE, 2023, pp. 11 661–11 668.
- [5] S. Hu, L. Chen, P. Wu, H. Li, J. Yan, and D. Tao, “St-p3: End-to-end vision-based autonomous driving via spatial-temporal feature learning,” in *European Conference on Computer Vision*. Springer, 2022, pp. 533–549.
- [6] Y. Hu, J. Yang, L. Chen, K. Li, C. Sima, X. Zhu, S. Chai, S. Du, T. Lin, W. Wang *et al.*, “Planning-oriented autonomous driving,” in *Proceedings of the IEEE/CVF conference on computer vision and pattern recognition*, 2023, pp. 17 853–17 862.
- [7] A. Sadat, S. Casas, M. Ren, X. Wu, P. Dhawan, and R. Urtasun, “Perceive, predict, and plan: Safe motion planning through interpretable semantic representations,” in *Computer Vision—ECCV 2020: 16th European Conference, Glasgow, UK, August 23–28, 2020, Proceedings, Part XXIII 16*. Springer, 2020, pp. 414–430.
- [8] K. Muhammad, T. Hussain, H. Ullah, J. Del Ser, M. Rezaei, N. Kumar, M. Hijji, P. Bellavista, and V. H. C. de Albuquerque, “Vision-based semantic segmentation in scene understanding for autonomous driving: Recent achievements, challenges, and outlooks,” *IEEE Transactions on Intelligent Transportation Systems*, vol. 23, no. 12, pp. 22 694–22 715, 2022.
- [9] G. Zhao, C. Ni, X. Wang, Z. Zhu, X. Zhang, Y. Wang, G. Huang, X. Chen, B. Wang, Y. Zhang, W. Mei, and X. Wang, “Drivedreamer4d: World models are effective data machines for 4d driving scene representation,” 2024.
- [10] J. Ost, F. Mannan, N. Thuerey, J. Knodt, and F. Heide, “Neural scene graphs for dynamic scenes,” in *Proceedings of the IEEE/CVF Conference on Computer Vision and Pattern Recognition*, 2021, pp. 2856–2865.
- [11] H. Turki, J. Y. Zhang, F. Ferroni, and D. Ramanan, “Suds: Scalable urban dynamic scenes,” in *Proceedings of the IEEE/CVF Conference on Computer Vision and Pattern Recognition*, 2023, pp. 12 375–12 385.
- [12] Z. Wang, T. Shen, J. Gao, S. Huang, J. Munkberg, J. Hasselgren, Z. Gojcic, W. Chen, and S. Fidler, “Neural fields meet explicit geometric representations for inverse rendering of urban scenes,” in *Proceedings of the IEEE/CVF Conference on Computer Vision and Pattern Recognition*, 2023, pp. 8370–8380.
- [13] T. Tao, L. Gao, G. Wang, Y. Lao, P. Chen, H. Zhao, D. Hao, X. Liang, M. Salzmänn, and K. Yu, “Lidar-nerf: Novel lidar view synthesis via neural radiance fields,” in *Proceedings of the 32nd ACM International Conference on Multimedia*, 2024, pp. 390–398.
- [14] Z. Zheng, F. Lu, W. Xue, G. Chen, and C. Jiang, “Lidar4d: Dynamic neural fields for novel space-time view lidar synthesis,” in *Proceedings of the IEEE/CVF Conference on Computer Vision and Pattern Recognition*, 2024, pp. 5145–5154.
- [15] A. Venon, Y. Dupuis, P. Vasseur, and P. Merriaux, “Millimeter wave fmcw radars for perception, recognition and localization in automotive applications: A survey,” *IEEE Transactions on Intelligent Vehicles*, vol. 7, no. 3, pp. 533–555, 2022.

- [16] M. A. Richards *et al.*, *Fundamentals of radar signal processing*. McGraw-hill New York, 2005, vol. 1.
- [17] M. Arnold, M. Bauhofer, S. Mandelli, M. Henninger, F. Schaich, T. Wild, and S. ten Brink, “Maxray: A raytracing-based integrated sensing and communication framework,” in *2022 2nd IEEE International Symposium on Joint Communications & Sensing (JC&S)*. IEEE, 2022, pp. 1–7.
- [18] C. Schüßler, M. Hoffmann, J. Bräunig, I. Ullmann, R. Ebel, and M. Vossiek, “A realistic radar ray tracing simulator for large mimo-arrays in automotive environments,” *IEEE Journal of Microwaves*, vol. 1, no. 4, pp. 962–974, 2021.
- [19] B. Mildenhall, P. P. Srinivasan, M. Tancik, J. T. Barron, R. Ramamoorthi, and R. Ng, “Nerf: Representing scenes as neural radiance fields for view synthesis,” *Communications of the ACM*, vol. 65, no. 1, pp. 99–106, 2021.
- [20] D. Borts, E. Liang, T. Broedermann, A. Ramazzina, S. Walz, E. Palladin, J. Sun, D. Brueggemann, C. Sakaridis, L. Van Gool *et al.*, “Radar fields: Frequency-space neural scene representations for fmcw radar,” in *ACM SIGGRAPH 2024 Conference Papers*, 2024, pp. 1–10.
- [21] M. Dudek, R. Wahl, D. Kissinger, R. Weigel, and G. Fischer, “Millimeter wave fmcw radar system simulations including a 3d ray tracing channel simulator,” in *2010 Asia-Pacific microwave conference*. IEEE, 2010, pp. 1665–1668.
- [22] N. Hirsenkorn, P. Subkowski, T. Hanke, A. Schaermann, A. Rauch, R. Rasshofer, and E. Biebl, “A ray launching approach for modeling an fmcw radar system,” in *2017 18th International Radar Symposium (IRS)*. IEEE, 2017, pp. 1–10.
- [23] M. Holder, C. Linnhoff, P. Rosenberger, and H. Winner, “The fourier tracing approach for modeling automotive radar sensors,” in *2019 20th International Radar Symposium (IRS)*. IEEE, 2019, pp. 1–8.
- [24] C. Schöffmann, B. Ubezio, C. Böhm, S. Mühlbacher-Karrer, and H. Zangl, “Virtual radar: Real-time millimeter-wave radar sensor simulation for perception-driven robotics,” *IEEE Robotics and Automation Letters*, vol. 6, no. 3, pp. 4704–4711, 2021.
- [25] J. Thieling, S. Frese, and J. Roßmann, “Scalable and physical radar sensor simulation for interacting digital twins,” *IEEE Sensors Journal*, vol. 21, no. 3, pp. 3184–3192, 2020.
- [26] R. Weston, O. P. Jones, and I. Posner, “There and back again: Learning to simulate radar data for real-world applications,” in *2021 IEEE international conference on robotics and automation (ICRA)*. IEEE, 2021, pp. 12 809–12 816.
- [27] L. Wang, B. Goldluecke, and C. Anklam, “L2r gan: Lidar-to-radar translation,” in *Proceedings of the Asian Conference on Computer Vision*, 2020.
- [28] T. A. Wheeler, M. Holder, H. Winner, and M. J. Kochenderfer, “Deep stochastic radar models,” in *2017 IEEE Intelligent Vehicles Symposium (IV)*. IEEE, 2017, pp. 47–53.
- [29] O. Bialer and Y. Haitman, “Radsimreal: Bridging the gap between synthetic and real data in radar object detection with simulation,” in *Proceedings of the IEEE/CVF Conference on Computer Vision and Pattern Recognition*, 2024, pp. 15 407–15 416.
- [30] T. Huang, J. Miller, A. Prabhakara, T. Jin, T. Laroia, Z. Kolter, and A. Rowe, “Dart: Implicit doppler tomography for radar novel view synthesis,” in *Proceedings of the IEEE/CVF Conference on Computer Vision and Pattern Recognition*, 2024, pp. 24 118–24 129.
- [31] K. Werber, M. Rapp, J. Klappstein, M. Hahn, J. Dickmann, K. Dietmayer, and C. Waldschmidt, “Automotive radar gridmap representations,” in *2015 IEEE MTT-S International Conference on Microwaves for Intelligent Mobility (ICMIM)*. IEEE, 2015, pp. 1–4.
- [32] D. Brodeski, I. Bilik, and R. Giryes, “Deep radar detector,” in *2019 IEEE Radar Conference (RadarConf)*. IEEE, 2019, pp. 1–6.
- [33] Z. Cao, W. Fang, Y. Song, L. He, C. Song, and Z. Xu, “Dnn-based peak sequence classification cfar detection algorithm for high-resolution fmcw radar,” *IEEE Transactions on Geoscience and Remote Sensing*, vol. 60, pp. 1–15, 2021.
- [34] P.-C. Kung, C.-C. Wang, and W.-C. Lin, “Radar occupancy prediction with lidar supervision while preserving long-range sensing and penetrating capabilities,” *IEEE Robotics and Automation Letters*, vol. 7, no. 2, pp. 2637–2643, 2022.

- [35] L. Sless, B. El Shlomo, G. Cohen, and S. Oron, “Road scene understanding by occupancy grid learning from sparse radar clusters using semantic segmentation,” in *Proceedings of the IEEE/CVF International Conference on Computer Vision Workshops*, 2019, pp. 0–0.
- [36] R. Weston, S. Cen, P. Newman, and I. Posner, “Probably unknown: Deep inverse sensor modelling radar,” in *2019 international conference on robotics and automation (ICRA)*. IEEE, 2019, pp. 5446–5452.
- [37] N. Engelhardt, R. Pérez, and Q. Rao, “Occupancy grids generation using deep radar network for autonomous driving,” in *2019 IEEE Intelligent Transportation Systems Conference (ITSC)*. IEEE, 2019, pp. 2866–2871.
- [38] F. Ding, X. Wen, Y. Zhu, Y. Li, and C. X. Lu, “Radarocc: Robust 3d occupancy prediction with 4d imaging radar,” *Advances in Neural Information Processing Systems*, vol. 37, pp. 101 589–101 617, 2024.
- [39] K. Park, U. Sinha, J. T. Barron, S. Bouaziz, D. B. Goldman, S. M. Seitz, and R. Martin-Brualla, “Nerfies: Deformable neural radiance fields,” in *Proceedings of the IEEE/CVF international conference on computer vision*, 2021, pp. 5865–5874.
- [40] K. Park, U. Sinha, P. Hedman, J. T. Barron, S. Bouaziz, D. B. Goldman, R. Martin-Brualla, and S. M. Seitz, “Hypernerf: A higher-dimensional representation for topologically varying neural radiance fields,” *arXiv preprint arXiv:2106.13228*, 2021.
- [41] A. Pumarola, E. Corona, G. Pons-Moll, and F. Moreno-Noguer, “D-nerf: Neural radiance fields for dynamic scenes,” in *Proceedings of the IEEE/CVF conference on computer vision and pattern recognition*, 2021, pp. 10 318–10 327.
- [42] Z. Li, S. Niklaus, N. Snavely, and O. Wang, “Neural scene flow fields for space-time view synthesis of dynamic scenes,” in *Proceedings of the IEEE/CVF Conference on Computer Vision and Pattern Recognition*, 2021, pp. 6498–6508.
- [43] S. Fridovich-Keil, G. Meanti, F. R. Warburg, B. Recht, and A. Kanazawa, “K-planes: Explicit radiance fields in space, time, and appearance,” in *Proceedings of the IEEE/CVF Conference on Computer Vision and Pattern Recognition*, 2023, pp. 12 479–12 488.
- [44] R. Shao, Z. Zheng, H. Tu, B. Liu, H. Zhang, and Y. Liu, “Tensor4d: Efficient neural 4d decomposition for high-fidelity dynamic reconstruction and rendering,” 2023.
- [45] Z. Li, Q. Wang, F. Cole, R. Tucker, and N. Snavely, “Dynibar: Neural dynamic image-based rendering,” in *Proceedings of the IEEE/CVF Conference on Computer Vision and Pattern Recognition*, 2023, pp. 4273–4284.
- [46] T. Li, M. Slavcheva, M. Zollhoefer, S. Green, C. Lassner, C. Kim, T. Schmidt, S. Lovegrove, M. Goesele, R. Newcombe *et al.*, “Neural 3d video synthesis from multi-view video,” in *Proceedings of the IEEE/CVF conference on computer vision and pattern recognition*, 2022, pp. 5521–5531.
- [47] T. Müller, A. Evans, C. Schied, and A. Keller, “Instant neural graphics primitives with a multiresolution hash encoding,” *ACM transactions on graphics (TOG)*, vol. 41, no. 4, pp. 1–15, 2022.
- [48] E. Jang, S. Gu, and B. Poole, “Categorical reparameterization with gumbel-softmax,” *arXiv preprint arXiv:1611.01144*, 2016.
- [49] A. Yu, R. Li, M. Tancik, H. Li, R. Ng, and A. Kanazawa, “Plenotrees for real-time rendering of neural radiance fields,” in *Proceedings of the IEEE/CVF international conference on computer vision*, 2021, pp. 5752–5761.
- [50] D. Barnes, M. Gadd, P. Murcutt, P. Newman, and I. Posner, “The oxford radar robotcar dataset: A radar extension to the oxford robotcar dataset,” in *Proceedings of the IEEE International Conference on Robotics and Automation (ICRA)*, Paris, 2020. [Online]. Available: <https://arxiv.org/abs/1909.01300>
- [51] K. Burnett, D. J. Yoon, Y. Wu, A. Z. Li, H. Zhang, S. Lu, J. Qian, W.-K. Tseng, A. Lambert, K. Y. Leung, A. P. Schoellig, and T. D. Barfoot, “Boreas: A multi-season autonomous driving dataset,” *The International Journal of Robotics Research*, vol. 42, no. 1-2, pp. 33–42, 2023.
- [52] A. Paszke, “Pytorch: An imperative style, high-performance deep learning library,” *arXiv preprint arXiv:1912.01703*, 2019.
- [53] T. Müller, “tiny-cuda-nn,” 4 2021. [Online]. Available: <https://github.com/NVlabs/tiny-cuda-nn>
- [54] D. P. Kingma and J. Ba, “Adam: A method for stochastic optimization,” *arXiv preprint arXiv:1412.6980*, 2014.