




Real-Time Assistive Navigation for the Visually Impaired: A Scalable Approach for Indoor and Outdoor Mobility

Dabbrata Das ^{*}
dasdabbrata@gmail.com
Khulna University of Engineering &
Technology
Khulna, Bangladesh

Argho Deb Das ^{*}
atdeb727@gmail.com
Northern University Bangladesh
Dhaka, Bangladesh

Farhan Sadaf ^{*†}
farhansadaf@cse.kuet.ac.bd
Khulna University of Engineering &
Technology
Khulna, Bangladesh

Azhar Uddin 
amicableamit105112@gmail.com
Khulna University of Engineering &
Technology
Khulna, Bangladesh

Tirtho Mondal 
tirthomondal.2001@gmail.com
Khulna University of Engineering &
Technology
Khulna, Bangladesh

Abstract

Navigating unfamiliar environments remains one of the most persistent and critical challenges for people who are blind or have limited vision (BLV). Existing assistive tools often rely on online services or APIs, making them costly, internet-dependent, and less reliable in real-time use. To address these limitations, we propose PathFinder, a novel mapless mobile phone-based navigation system that operates fully offline. Our method processes monocular depth images and applies an efficient pathfinding algorithm to identify the longest, clearest obstacle-free route, ensuring optimal navigation with low computational cost. Comparative evaluations show that PathFinder reduces mean absolute error (MAE), speeds decision-making, and achieves real-time responsiveness indoors and outdoors. A usability study with 15 BLV participants confirmed its practicality, where 73% learned to operate it in under a minute, and 80% praised its accuracy, responsiveness, and convenience. Despite challenges in complex indoor layouts and low light, PathFinder offers a low-cost, scalable, reliable alternative.

CCS Concepts

• **Human-centered computing** → **Accessibility technologies**;
• **Computing methodologies** → *Computer vision problems*; • **Information systems** → Navigation-based services.

Keywords

Blind and low vision (BLV) people, Indoor and outdoor navigation, Assistive technology, Large Language Models (LLMs), Pathfinder Algorithm, Computer Vision

1 Introduction

Navigating unfamiliar environments is a significant challenge for blind and low-vision (BLV) individuals, both indoors and outdoors. While traditional mobility aids such as white canes and guide dogs provide essential support, these have limitations in detecting obstacles and identifying clear paths in complex environments. To enhance mobility, BLV individuals rely on assistive technologies such as GPS-based navigation systems, AI-powered smart glasses

[26], and sonar-equipped smart canes [14]. These solutions provide audio or haptic feedback for obstacle detection and route guidance. However, despite these advancements, existing technologies [4] still face limitations in real-time navigation, precise obstacle avoidance, and environmental awareness, particularly in dynamic and unfamiliar scenarios.

Many GPS-based assistive technologies, including *Be My Eyes* [17], *Seeing AI* [15], and *Aira* [1], offer voice guidance [11] and real-time assistance. However, they often struggle with providing precise localization, real-time obstacle avoidance, and effective pathfinding in unstructured environments. Additionally, AI-powered solutions, such as computer vision-based smart glasses [2], require high computational power, making them costly and less accessible for many users. Given these challenges, there is a need for a more efficient, low-cost, and user-friendly navigation solution that leverages image processing and depth estimation techniques to assist BLV individuals effectively.

In this paper, we examine various navigation techniques, including those that use Vision Language Models (VLMs), and then present a computer vision-based algorithm to aid in BLV navigation. Our proposed system incorporates monocular depth estimation to generate depth maps, which, when processed using LLMs, improve obstacle detection and free path identification. Finally, we propose a novel image-processing approach that applies an innovative pathfinding algorithm on depth images to identify the longest free path, ensuring optimal route selection from mobile phone camera. This computationally efficient technique enhances real-time navigation by providing accurate obstacle-free paths while maintaining low processing costs.

To evaluate the effectiveness of our system, we aim to answer the following research questions:

- **RQ1:** How useful is our proposed navigation scheme for BLV people?
- **RQ2:** How effective are AI-powered solutions for real-time navigation, and how does our method address their shortcomings?
- **RQ3:** How well does the implemented system address BLV individuals' needs, and what are their impressions of its effectiveness?

^{*}These authors contributed equally to this work.

[†]Corresponding author.

To answer RQ1, we conducted a qualitative analysis of our mobile application (Section 5) with BLV individuals to explore why they would rather choose our proposed navigation system over existing methods, such as white canes, guide dogs, or standard GPS-based applications. The findings revealed recurring challenges in current practices, including difficulties in anticipating environmental layouts, reliably detecting obstacles, and maintaining orientation in dynamic settings. Participants emphasized the need for a tool that not only enhances safety but also supports independence without requiring specialized hardware or extensive training. These insights guided the design of our system, which leverages a single-camera smartphone to provide an accessible, user-friendly, and real-time navigation solution.

To answer RQ2, we performed a quantitative comparison (Section 4) between our method and existing AI-powered navigation solutions. While AI-based systems can assist navigation, results show that they do not yield significant improvements in navigation performance relative to their computational and financial costs. Many of these solutions depend on cloud-based APIs, which incur recurring expenses, introduce latency, and limit scalability for widespread adoption. In contrast, our system is designed to operate fully offline, eliminating the need for internet access, thereby ensuring scalability across diverse contexts and making it more affordable and reliable for BLV users globally. By integrating depth maps with a novel pathfinding algorithm, our approach improves accuracy and reduces processing time, offering a more practical alternative to resource-intensive AI solutions.

To answer RQ3, we have conducted user studies and surveys (Section 5) to assess our system's effectiveness, usability, and long-term adoption potential. Early results indicate that BLV individuals value the system's independence from constant connectivity and its ability to address real-world navigation challenges, such as dynamic obstacles and unfamiliar environments. In line with broader developments in assistive technology and policy, we also account for concerns around privacy, data security, and adaptability. Incorporating these considerations strengthens user trust and ensures the system's relevance for long-term use.

While our system demonstrates notable strengths in accessibility, efficiency, and scalability, we recognize potential limitations related to adaptability in highly dynamic environments and the need for continuous user feedback.

2 Related Works

Developing successful navigation systems for blind and low-vision (BLV) people has been a major focus of assistive technology research. Various methodologies have been investigated, ranging from GPS-based solutions and depth-sensing techniques to AI-powered systems and infrastructure-free navigation tools. While many of these technologies strive to increase mobility, obstacle detection, and spatial awareness, they frequently confront hurdles in real-time processing, environmental adaptability, and user accessibility. This section examines existing research on BLV navigation systems, depth estimate methods, and AI-powered assistive technologies, emphasizing their contributions, limits, and implications for the development of our proposed solution.

2.1 Navigation Systems for BLV Individuals

Initiatives into developing effective navigation aid for BLV individuals have evolved over time, from GPS-based solutions to infrastructure-free mobile applications and robotic aids, each targeting a unique facet of mobility and environmental awareness.

Early GPS-based systems, like Microsoft Soundscape [19], intended to improve spatial awareness by providing 3D audio cues. Liu et al. [13] discovered that spatial audio callouts increased usability and retention, but also revealed difficulties in precise localization and real-time obstacle avoidance. These disadvantages have prompted academics to investigate alternative ways to standard GPS.

One approach has been to utilize existing infrastructure and sensing capabilities. Research conducted by Jain et al. [8] showed that street cameras can give real-time audio feedback, helping BLV pedestrians avoid barriers and cross roadways safely. While promising, this strategy is primarily reliant on public monitoring infrastructure, posing questions about scalability and adoption. Wayfinding and Backtracking apps developed by Tsai et al.'s [23], use smartphone inertial sensors to facilitate pathfinding and retracing paths, are examples of infrastructure-free solutions for indoor environments. These solutions eliminate the requirement for blue-tooth beacons or any fixed infrastructure, but they are prone to localization drift, particularly in huge or featureless areas.

Other researchers have investigated depth sensing and embodied systems. See et al. [20] created a smartphone app that utilizes built-in depth cameras to identify obstacles and recognize objects, providing real-time environmental awareness without specialist hardware. Kuribayashi et al. [12] developed PathFinder, a suitcase-shaped robotic assistant that recognizes junctions and signage to direct users indoors. While these approaches boost accessibility, they also present trade-offs, such as performance unpredictability in diverse situations and greater cognitive burden due to route remembering. Similarly, Ren et al. [18] built RouteNav, a hybrid system integrating GPS localization with inertial dead reckoning, which increased accuracy in structured areas like transportation hubs but still struggled with drift and signal discrepancies.

CrossingGuard [6] has shown that providing more intersection-level information (e.g., traffic signals, road width, and intersection geometry) greatly boosted BLV pedestrians' confidence when crossing streets. The study also proved the viability of scaling such information via crowdsourcing. More contemporary systems, such as StreetNav [9], reuse existing street cameras to give exact outdoor navigation. StreetNav reduced swerving, led participants closer to their destinations, and addressed privacy concerns by relying on existing infrastructure. Together, these works show a path from early intersection-focused systems to modern infrastructure-based precision, emphasizing both the benefits and remaining constraints of scale, environmental variability, and occlusion in outdoor navigation.

2.2 AI-Powered Scene Description and Accessibility Tools

AI-powered scene description systems have been a key factor in improving BLV users' awareness of their surroundings. These computer vision and NLP-based solutions seek to promote independence by delivering real-time descriptions of objects, people, and situations. However, trust, accuracy, and usability remain critical consideration factors.

Penuela et al. [5] examined how BLV users engage with such applications, showing that while participants relied on AI-generated descriptions in daily life, errors and inconsistencies created tension between trust and perceived utility. The study emphasized the importance of improving accuracy and supporting customization to foster long-term adoption. Likewise, See et al. [20] demonstrated how depth cameras can provide real-time obstacle awareness through auditory and haptic feedback without requiring additional hardware, though performance varied across contexts and object categories.

More recent research has expanded AI accessibility to areas such as data visualization. Seo et al. [21] developed *maidrAI*, a multimodal system that combines text, audio, and haptics to assist BLV users in understanding complex charts. Participants praised clear, structured outputs and personalization elements, while issues such as AI hallucinations and prompt complexity restricted usage. *ChartA11y* [27] allows users to engage with scatter plots, bar charts, and line charts through multimodal smartphone interfaces in a related effort. User tests demonstrated the promise of touch-based exploration mixed with aural feedback, but gesture complexity and small-scale evaluations revealed areas for improvement.

This collection of works demonstrates both the promise and the problems of AI-powered accessibility aids. While these technologies can increase independence, these solutions face recurring challenges with trust, reliability, and user control that must be solved before widespread real-world adoption.

2.3 User Engagement and Broader Assistive Technologies

Designing effective navigation and accessibility technologies needs more than just technical accuracy; it also depends on how people embrace, interact with, and use these systems over time. A increasing body of research highlights the value of user-centered design, personalization, and consideration of the larger social and educational contexts in which blind and low-vision (BLV) individuals use assistive technology.

Liu et al. [13] investigated user behavior with Microsoft SoundScape to find parameters influencing prolonged engagement. Their findings revealed that early experiences, such as the first week of use, were highly predictive of long-term adoption. Features like spatial audio callouts and previews were crucial in keeping consumers interested. Tsai et al. [23] highlighted the importance of flexible, infrastructure-free navigation tools. Their *Wayfinding* and *Backtracking* programs enabled hands-free mobility without the need for extra hardware; however, limitations such as drift limited their general usefulness.

Aside from turn-by-turn navigation, researchers have proposed that assistance technologies should promote exploration and spatial

learning. According to Jain et al.'s study [10], BLV users frequently seek higher-level spatial knowledge, such as the overall shape and structure of places, to construct cognitive maps, rather than depending exclusively on directions. The study also found that preferences for information varied across individuals based on blindness onset, sociability, and mobility aid use, emphasizing the importance of customization. It emphasized the collaborative element of exploration, in which BLV users routinely interact with trainers, peers, and spectators. This viewpoint reframes navigation systems as components of a larger ecology of interconnectedness, rather than simply tools for independence.

Research has also demonstrated how expanded accessibility tools influence learning and inclusiveness. Shaheen [22] examined BLV students' problems in K-12 schools and discovered that many obtained assistive technology (AT) literacy outside of school due to lack of formal education assistance. Complex interfaces and unlabeled buttons were particularly detrimental to STEM student participation. Hoogsteen et al. [7] found that intersections, traffic signals, and crosswalks were highly desired for urban navigation. Information needs differed between early-blind and late-blind users. These findings highlight that content selection, user training, and long-term adoption are just as important as technical innovation.

Taken together, this body of studies demonstrates that good assistive technology cannot be evaluated solely on technological parameters. Early user experiences, support for exploration and cognitive mapping, sensitivity to social collaboration, and integration into larger educational and urban contexts are all critical for long-term adoption.

2.4 Gaps in Existing Research

Despite substantial advances in assistive navigation and AI-powered accessibility technology, major gaps remain, limiting their real-world impact for blind and low-vision (BLV) people.

First, several approaches encounter computational and hardware limitations. Depth estimation and object identification algorithms frequently need significant computing resources, rendering them unsuitable for reliable internet-free deployment. Moreover, these systems frequently rely on specialized hardware such as depth cameras or LiDAR, which raises costs and limits accessibility [20].

Second, many systems struggle with environmental flexibility. Navigation solutions that rely on pre-mapped patterns or static environments fail in dynamic urban settings where barriers are continuously shifting. Infrastructure-based solutions, such as those employing public cameras [8], show potential but confront issues with scalability and large-scale dependability. Similarly, inertial-based indoor navigation systems are susceptible to time drift, diminishing long-term accuracy [23].

Third, concerns about trust and information quality persist. BLV users frequently become frustrated when systems deliver excessive or misleading information. AI hallucinations, which provide false or overly detailed responses, might exacerbate these challenges and diminish trust in key situations [5, 21].

Fourth, personalization and user flexibility are frequently undeveloped. Many technologies use a one-size-fits-all concept, ignoring variations in blindness onset, mobility tactics, and individual preferences. Multimodal interfaces (e.g., touch, audio, haptics) have

improved accessibility for data visualization [27], but they still fail to meet various user needs. Studies reveal that early-blind and late-blind users generally require different types of environmental information, yet most systems fail to account for these distinctions [7].

Finally, the larger challenges of scalability and inclusion remain unaddressed. Educational environments, for example, continue to underserve BLV learners, with students frequently learning assistive technology literacy outside formal teaching [22]. This absence of universally adaptable and inclusive solutions contributes to ongoing marginalization and emphasizes the importance of designs that are adaptable across contexts, from schools to busy urban streets.

These limitations suggest that future research should look beyond improving technological accuracy and instead address concerns of trust, personalization, social context, and equity. These gaps are both technological and sociotechnical, emphasizing the importance of efficiency, adaptability, usability, and inclusive system design. This entails designing navigation and accessibility systems not only as technological artifacts, but also as components of a larger interconnected ecosystem in which usability, collaboration, and inclusivity are equally as vital as algorithmic performance.

3 Methodology

This section describes the navigation approaches explored in this study, including different pathfinding schemes, AI-powered scene description, and our proposed image-processing-based technique for BLV individuals' real-time navigation.

3.1 Navigation Schemes

To guide BLV individuals effectively, we consider three navigation schemes that define movement direction and obstacle-free pathfinding:

3.1.1 Left/Forward/Right (DOF 3). This approach provides three degrees of freedom (DOF), allowing users to navigate in left, forward, or right directions based on obstacle-free regions. It simplifies decision-making but may lack precision in complex environments.

3.1.2 In Degree (DOF 180). A more granular approach, where the free path is determined across a 180-degree field of view, offering finer directional control for more precise navigation.

3.1.3 Clock Hour Hand (DOF 13). Inspired by the clock-face representation, this method divides the navigation space into 13 distinct directions, mimicking how blind individuals often conceptualize orientation (e.g., "move toward 12 o'clock" for straight ahead). This approach balances accuracy and user intuitiveness.

In this study, explore six different navigation approaches, five of which leverage AI models for obstacle avoidance and pathfinding. In contrast, the proposed Approach 6 introduces a computationally efficient image-processing algorithm that employs a novel pathfinding technique to determine the longest free path. These approaches differ in terms processing methods, and model complexity, with the goal of balancing accuracy, efficiency, and real-time usability.

3.2 AI-Assisted Navigation Approaches

3.2.1 Approach 1: 2D RGB Image to Vision Language Models (VLMs). In this approach, we use 2D RGB images with a resolution

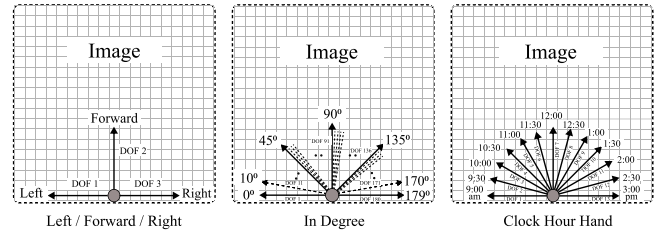


Figure 1: Visualization of three navigation schemes to define navigation direction.

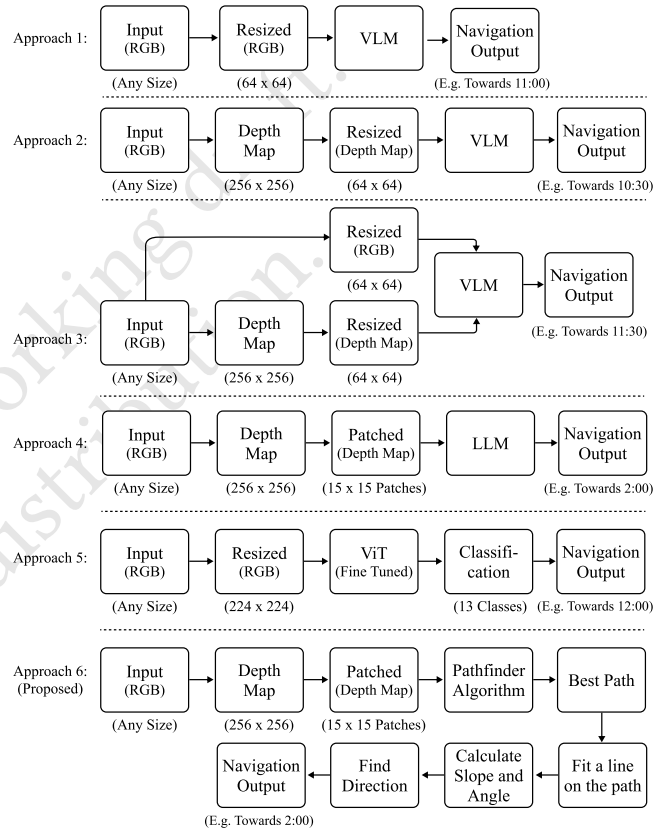


Figure 2: Block diagram of all our approaches for identifying the best path for BLV navigation.

of 64×64 pixels to simplify processing, reduce computational complexity, and optimize inference time. The images are then passed to Vision Language Models (VLMs), which analyze the scene and infer the best path for navigation based on visual features. While this method benefits from VLMs' reasoning capabilities, its reliance on RGB data limits depth perception and precise obstacle avoidance.

3.2.2 Approach 2: Depth Images to VLMs. 64×64 depth images are used instead of RGB images to enhance depth perception. Depth information allows VLMs to understand spatial relationships more effectively, improving obstacle detection and navigation decisions. VLMs still require significant computational power for real-time

processing, making this approach less efficient for low-resource settings.

3.2.3 Approach 3: Combined RGB and Depth Images to VLMs. This approach combines 64×64 RGB and depth images, providing VLMs with visual and depth information for pathfinding. The model gains a richer understanding of the environment by fusing these two modalities, leading to improved accuracy. Consequently, the increased input complexity results in higher computational costs, making real-time implementation more challenging.

3.2.4 Approach 4: Patch-Based Depth Representation to LLMs. Instead of using full-resolution depth images, this method processes depth data in a 15×15 grid of patch values, significantly reducing input size while retaining essential spatial details. The processed depth patches are fed into LLMs, which analyze the segmented depth information for navigation. Although this method lowers computational requirements, the reduction in resolution may impact accuracy in complex environments.

3.2.5 Approach 5: Classification-Based Pathfinding using Vision Transformers (ViT). In this approach, pathfinding is formulated as a classification problem, where the system predicts the best navigation direction from an input image. To achieve this, we developed a custom dataset labeled with clock-hand directions, representing the free space available in each scene. A visual annotation tool was designed that overlays a virtual clock hand spanning from the 9 o'clock to the 3 o'clock positions on the image. Annotators selected the direction of free space that aligned most closely with the hour-hand, and this was recorded as the ground-truth navigation direction (Figure 3).

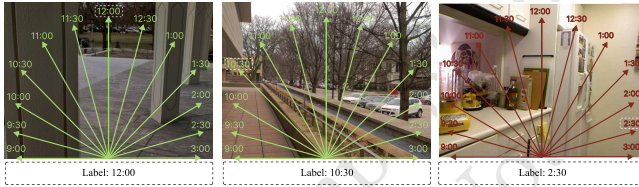


Figure 3: Direction annotation using a clock-hand overlay, where the nearest free space to the virtual hour hand is labeled as the ground-truth navigation direction.

Two annotators manually labeled each image using a web-based interface, and their annotations were cross-verified using Cohen's kappa agreement procedure [25] by three more reviewers. They further inspected the dataset and validated the final labels. The resulting dataset comprised 270 training images and 30 testing images. Figure 4 depicts the end-to-end annotation process used to generate the dataset labels.

We then employed a supervised learning strategy, fine-tuning the Vision Transformer (ViT-Base) model on this annotated dataset. The model was trained to learn the mapping between extracted image features and the labeled navigation directions. While ViTs are effective at capturing long-range dependencies within images, their requirement for significant computational resources and large-scale data makes them less practical for real-time deployment in

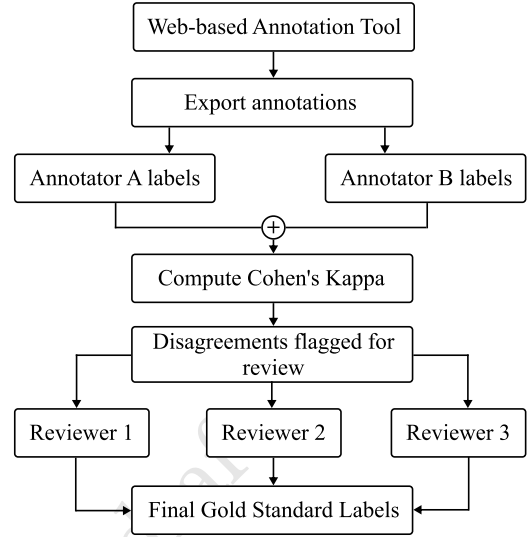


Figure 4: End-to-end annotation workflow used to generate the dataset labels.

assistive navigation contexts. Nonetheless, this experiment demonstrates the feasibility of formulating pathfinding as a classification task and highlights the trade-offs between model complexity and deployment efficiency.

3.2.6 Approach 6: Novel Pathfinding from Patched Depth Images (Proposed). While AI-assisted solutions have demonstrated strong performance in complex perception tasks, they often suffer from significant limitations in real-world applications. These deep learning-based approaches typically demand substantial computational resources, rely on high-end hardware, and consume considerable energy—making them inefficient and unsuitable for real-time or on-device use, particularly in low-power or embedded systems. Additionally, they often require large annotated datasets for training and may struggle to generalize well across diverse, unseen environments.

To address these challenges, we propose a computationally efficient image processing algorithm for pathfinding. Our method leverages depth images obtained from monocular depth estimation and utilizes a 15×15 patch-based depth representation. Instead of relying on AI models, we implement a pathfinding algorithm to traverse the depth image and identify the longest obstacle-free path, ensuring a clear and safe route for navigation.

The algorithm is designed based on two key assumptions:

- **First**, the depth scene generally transitions from light to dark, meaning the algorithm will prioritize paths that follow a decreasing intensity trend.
- **Second**, the search starts from the lower bottom middle of the image, as this corresponds to the natural position of a phone held in front of a person.

The search progresses upwards, exploring valid paths while adhering to these constraints. The diagram (Figure 5) provides a detailed representation of the algorithm.

Optimal Pathfinding Algorithm:

```

FUNCTION PathFinder(matrix, start_row, start_col, threshold)
  DEFINE recursive search procedure to explore paths:
    ADD current position to the path
    COMPUTE avg_intensity of six upper pixels:
      (up-left, up-up-left, up, up-up, up-right, up-up-right)
    IF avg_intensity < threshold OR no valid moves THEN
      ADD path to results and RETURN
    IF top rows reached OR intensity diff. > threshold THEN
      ADD path to results and RETURN
    FOR EACH valid neighbor (up, up-left, up-right) DO
      IF neighbor value ≤ current value THEN
        RECURSE search with updated path
    IF no further moves THEN
      ADD path to results
  CALL search from (start_row, start_col)
  RETURN the longest and most straight-forward path

```

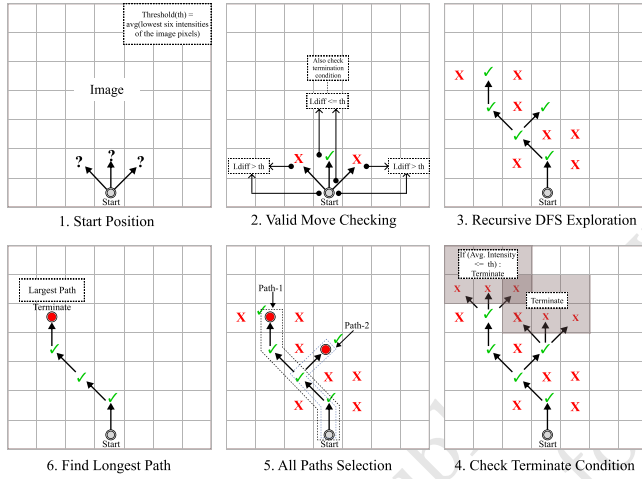


Figure 5: Process for optimal pathfinding calculation illustrating path exploration and optimal route selection.

3.3 Mobile Application Prototype

We created a smartphone application to test our system’s usability in real-world scenarios. The application takes input from the device camera and uses the suggested depth estimation and pathfinding pipeline locally to ensure offline functioning. The interface was built with few buttons and supports multimodal feedback, including speech via the native text-to-speech engine, directional vibration signals, and optional visual overlays illustrated in Figure 7.

To evaluate system responsiveness, the application was tested in common indoor and outdoor environments.

4 Results and Discussion

4.1 Evaluation Metrics

To evaluate the performance of the proposed directional prediction algorithm, we consider three key metrics: **Mean Absolute Error (MAE)**, **Accuracy**, and **Average Response Time**. We evaluated

the performance with our annotated dataset (Section 3.2.5). The ground truth directions were manually annotated separately for 300 images from the NYU Depth V2 [16] dataset (indoor scenes) and 300 images from the DIODE [24] dataset (outdoor scenes).

4.1.1 Mean Absolute Error (MAE). MAE measures the average deviation between the predicted navigational direction and the ground truth, both expressed in clock-hour format. For example, if the ground truth direction is annotated as 11:00 (i.e., 330°), and the predicted direction is 10:00 (i.e., 300°), then the angular deviation is $|330^\circ - 300^\circ| = 30^\circ$, which corresponds to a 1-hour error. Formally, MAE is calculated as:

$$\text{MAE} = \frac{1}{N} \sum_{i=1}^N |\theta_i^{\text{pred}} - \theta_i^{\text{gt}}| \quad (1)$$

where N is the total number of images, θ_i^{pred} is the predicted direction in degrees for the i^{th} image, and θ_i^{gt} is the corresponding ground truth direction.

4.1.2 Accuracy. Accuracy is defined as the proportion of predictions that exactly match the ground truth in clock-hour format. That is, if both predicted and annotated directions are the same (e.g., both are 2:00), it is considered a correct prediction.

$$\text{Accuracy} = \frac{1}{N} \sum_{i=1}^N \delta(\theta_i^{\text{pred}}, \theta_i^{\text{gt}}) \quad (2)$$

where the indicator function $\delta(a, b)$ is defined as:

$$\delta(a, b) = \begin{cases} 1, & \text{if } a = b \\ 0, & \text{otherwise} \end{cases} \quad (3)$$

4.1.3 Average Response Time. The average response time refers to the mean computational time (in milliseconds) taken by the algorithm to generate the predicted direction for each input image. This metric reflects the system’s suitability for real-time applications.

Among the metrics, **MAE** is the most crucial as it directly quantifies angular deviation from the ground truth and thus determines the reliability of navigation. While high **Accuracy** ensures consistency, a low **MAE** guarantees that even near-misses are within acceptable tolerance levels. **Response Time**, though secondary, is significant for real-time deployment, particularly in assistive navigation applications for visually impaired users.

4.2 Indoor Scene Performance

The performance comparison for indoor scenes, as shown in Table 1, reveals key insights into the effectiveness and efficiency of the proposed and baseline approaches. Notably, the proposed **Approach 6 (Depth(15x15(patch)) → Pathfinder Algo)** demonstrates competitive performance across key metrics, balancing mean absolute error (MAE), accuracy, and average response time.

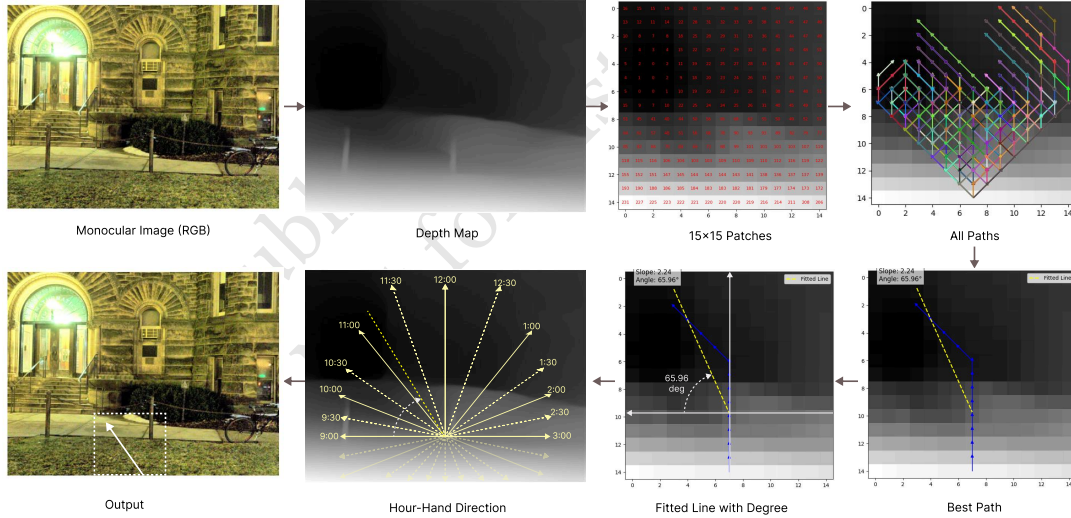
For the indoor scene, **Approach 6** achieves an MAE of **25.78 degrees** with an accuracy of **37.67%** and a notably fast average response time of **0.399 seconds**. While the MAE value is slightly better than some LLM-based approaches (e.g., **Approach 4 (Depth(5x5(patch)) → LLM)** with **37.5 degrees** MAE using **gemini-1.5-pro**), the proposed method significantly outperforms others in terms of computational efficiency. The proposed approach achieves an average

Table 1: Performance Comparison for Indoor Scenes

Approaches	Model	Tested on 300 Images			Tested on 30 Images		
		MAE (degree) ↓	Accuracy (%) ↑	Avg. Response Time (s) ↓	MAE (degree) ↓	Accuracy (%) ↑	Avg. Response Time (s) ↓
Approach 1 (Real(64x64) → VLM)	gemini-1.5-pro	49.98	15.67	4.306	47.28	15.44	4.324
	BLIP-2	56.02	10.08	3.288	55.50	12.00	3.260
	LLaVA-1.5	58.78	9.44	3.040	58.26	9.98	3.110
Approach 2 (Depth(64x64) → VLM)	gemini-1.5-pro	46.04	15.45	4.776	44.66	16.92	4.825
	BLIP-2	48.00	13.98	3.562	47.78	14.67	3.616
	LLaVA-1.5	49.32	12.67	3.041	50.02	10.78	3.120
Approach 3 (Real+Depth → VLM)	gemini-1.5-pro	42.78	16.04	5.118	42.00	16.67	5.161
	BLIP-2	47.24	14.32	3.340	46.50	14.75	3.360
	LLaVA-1.5	48.91	11.08	3.016	48.77	10.62	2.997
Approach 4 (Depth(15x15(patch)) → LLM)	Phi-3.5-mini-instruct	47.90	18.33	3.257	40.00	32.38	3.257
	Phi-3-mini-4k-instruct	54.35	14.00	3.094	51.00	20.00	3.094
	gemini-1.5-pro	39.05	20.67	5.750	37.50	30.00	5.750
Approach 5 (Classification → ViT) Train270_Test30	ViT-Base	—	—	—	52.50	13.29	0.087
Approach 6 (Depth(15x15(patch)) → Pathfinder Algo)(Proposed)	Pathfinder Algorithm	39.81	32.04	0.377	25.78	37.67	0.399

Table 2: Performance Comparison for Outdoor Scenes

Approaches	Model	Tested on 300 Images			Tested on 30 Images		
		MAE (degree) ↓	Accuracy (%) ↑	Avg. Response Time (s) ↓	MAE (degree) ↓	Accuracy (%) ↑	Avg. Response Time (s) ↓
Approach 1 (Real(64x64) → VLM)	gemini-1.5-pro	39.94	16.04	4.45	40.50	15.00	4.4497
	BLIP-2	40.67	14.72	3.65	42.00	14.00	3.65
	LLaVA-1.5	47.00	10.12	3.288	48.50	8.66	3.288
Approach 2 (Depth(64x64) → VLM)	gemini-1.5-pro	39.18	15.5	5.1912	40.00	13.33	5.1912
	BLIP-2	41.24	11.67	3.69	41.67	11.14	3.69
	LLaVA-1.5	47.58	10.38	3.32	47.62	9.95	3.32
Approach 3 (Real(64x64) + Depth(64x64) → VLM)	gemini-1.5-pro	40.50	14.66	5.109	41.74	13.04	5.109
	BLIP-2	42.39	14.00	3.557	44.00	12.78	3.557
	LLaVA-1.5	49.45	11.32	3.42	52.46	7.66	3.42
Approach 4 (Depth(15x15(patch)) → LLM)	Phi-3.5-mini-instruct	40.50	15.33	3.72	42.00	13.33	3.72
	Phi-3-mini-4k-instruct	49.05	10.00	3.635	54.00	6.67	3.635
	gemini-1.5-pro	40.13	16.05	5.615	41.00	16.67	5.615
Approach 5 (Classification → ViT) (Train270_Test30)	ViT-Base	—	—	—	41.38	13.79	0.091
Approach 6 (Depth(15x15(patch)) → Pathfinder Algo)(Proposed)	Pathfinder Algorithm	36.45	34.67	1.136	26.00	38.33	1.332

**Figure 6: A step-by-step visualization of our proposed method for identifying the optimal path using the Pathfinder algorithm, applied to a sample input from the DIODE [24] dataset.**

response time of **0.399 seconds**, which is significantly faster than VLM and LLM-based methods, where response times range between **3.094** and **5.75 seconds** for other approaches. This indicates that the Pathfinder Algorithm is highly optimized for rapid processing, making it a suitable choice for real-time navigation applications.

Although the classification-based **Approach 5 (ViT-Base)** exhibits the lowest response time of **0.087 seconds**, but its MAE of **52.5 degrees** and accuracy of **13.29%** indicate a trade-off between

speed and prediction quality. This suggests that while ViT-based approaches are computationally efficient, they may lack the precision required for fine-grained obstacle navigation tasks.

4.3 Outdoor Scene Performance

Table 2 presents the performance comparison for outdoor scenes, where the proposed **Approach 6** again demonstrates remarkable efficiency and improved accuracy under specific conditions. For

the set of 30 test images, **Approach 6** achieves an MAE of only **26.00 degrees** with an accuracy of **38.33%**, outperforming all other approaches in both metrics. This represents a significant improvement over the best-performing VLM-based approach (**Approach 4 with gemini-1.5-pro**), which achieved an MAE of **41.00 degrees** and an accuracy of **16.67%**.

The efficiency of the proposed approach is further highlighted by its response time of **1.332 seconds**, which, while slower than the ViT-based method (**0.091 seconds**), is still markedly faster than all VLM and LLM-based methods, which suggests that the Pathfinder algorithm strikes an effective balance between accuracy and computational efficiency, making it well-suited for real-world applications where rapid decision-making is critical.

Interestingly, the proposed **Approach 6** also performs consistently across indoor and outdoor environments, with only a slight increase in response time when transitioning to outdoor scenes. This consistency indicates the robustness of the pathfinding method in diverse environments, which is essential for navigation systems assisting blind and low-vision (BLV) individuals.

Based on the results in Table 3, we adopt a 15×15 patch size for our depth-based pathfinding framework. Patch size selection is crucial since depth maps are used for object localization, and meaningful detection requires grouping pixels into sufficiently large regions. Very large patches (e.g., 480×480) result in faster inference but lose granularity, missing smaller or irregularly shaped obstacles. On the other hand, very small patches increase detection granularity but substantially raise inference time.

The 15×15 patch configuration achieves the best balance across metrics: it yields the lowest MAE for indoor scenes (39.81°) and the highest accuracy for outdoor scenes (34.67%), while maintaining response times within practical limits (0.377s indoors and 1.136s outdoors). This trade-off ensures that the system captures diverse object sizes with sufficient accuracy without incurring excessive computational cost, making it well-suited for real-time BLV navigation applications.

4.4 Application Feedback

The system provides navigation guidance through three complementary feedback modes: **voice**, **haptic**, and **visual**. This multimodal design ensures that blind and low-vision (BLV) users can receive clear instructions in diverse contexts, whether indoors, outdoors, quiet, or noisy.

4.4.1 Voice Feedback. Voice instructions are generated using the device's Text-to-Speech (TTS) engine [3]. Two formats are supported: (i) short prompts such as “move forward”, and (ii) clock-based directions such as “2 o'clock”. These concise formats allow users to quickly interpret orientation and act accordingly. As shown in Fig. 7, audio and clock-direction cues worked best indoors, where quiet and structured spaces allowed participants to follow guidance naturally.

4.4.2 Haptic Feedback. To ensure reliable navigation in noisy environments, the application employs haptic guidance through vibration signals. Distinct vibration patterns and types, corresponding to clock-based directions, are mapped as summarized in Appendix A. Each pattern is unique, making it easy for users to distinguish

direction solely through tactile feedback. When participants were outdoors, vibration cues proved more effective in cutting through environmental noise and distractions, while still providing accurate directional assistance.

4.4.3 Visual Feedback. Although unnecessary, we implemented visual feedback. For users with partial vision, where simple visual cues on the phone display, such as arrows (Fig. 7) or clock-hand overlays. This redundant channel reduces uncertainty and supports residual sight usage, making navigation smoother and more intuitive. Visual feedback complements audio and haptic guidance, offering a flexible third layer of support in both indoor and outdoor scenarios.

The strength of the system lies in its multimodal integration. While audio and visual cues are effective in structured indoor spaces, haptic guidance ensures clarity and safety in complex or noisy outdoor environments. Together, the three feedback channels increase flexibility, reduce confusion, and empower BLV users to navigate safely, confidently, and independently.



Figure 7: PathFinder feedback interface showcasing (a) voice feedback, (b) haptic feedback, and (c) visual feedback.

4.5 Comparative Analysis and Key Observations

Accuracy vs. Efficiency Trade-off. While VLM and LLM-based approaches achieve competitive accuracy in some cases, their response times are significantly higher, making them less practical for real-time navigation. The proposed pathfinding method (Approach 6) provides a favorable trade-off, offering a substantial improvement in response time (approximately 3-10 times faster) while maintaining competitive accuracy (around 2-3 times better), without a severe loss in performance. This demonstrates the method's ability to balance precision with efficiency, making it more suitable for real-time applications.

Environment-Specific Performance. The proposed method exhibits superior performance in outdoor scenes, achieving the lowest MAE and highest accuracy among all approaches. In particular, Approach 6 achieves a 106-152% improvement in accuracy and a 16-24% reduction in MAE compared to other methods, suggesting that the algorithm is particularly well-suited for more complex and variable environments like outdoor settings.

Model-Specific Observations. Among LLM-based methods, **gemini-1.5-pro** consistently outperforms other models (Phi-3.5-mini-instruct and Phi-3-mini-4k-instruct) in both accuracy and

Table 3: Impact of Patch Size on Inference Time, MAE, and Accuracy for Indoor [16] and Outdoor [24] Scenes

Patch Size	Indoor Scenes			Outdoor Scenes		
	Avg. Response Time (s)	MAE (degree) ↓	Accuracy (%) ↑	Avg. Response Time (s)	MAE (degree) ↓	Accuracy (%) ↑
480 × 480	0.267	52.80	25.12	0.727	50.95	28.81
240 × 240	0.294	46.50	28.84	0.831	44.80	30.42
120 × 120	0.317	44.24	30.50	0.922	41.20	32.40
60 × 60	0.340	42.95	31.21	0.967	38.37	32.52
30 × 30	0.362	40.20	34.50	1.012	36.54	34.21
15 × 15	0.377	39.81	32.04	1.136	36.45	34.67
5 × 5	0.391	39.84	32.25	1.424	36.48	33.92

MAE. However, the increased computational cost associated with these models limits their real-time applicability. In contrast, the proposed pathfinding method achieves a similar or better performance in terms of accuracy, with a significantly lower response time (roughly 3-10 times faster), making it more suitable for practical deployment.

Scalability and Real-Time Suitability. The rapid processing times of the proposed method indicate its potential for deployment in real-time assistive navigation systems. Specifically, Approach 6 offers a 3-10 times faster response time than other methods, which is critical for time-sensitive applications. Furthermore, its robustness across both indoor and outdoor scenes suggests scalability to diverse environments, ensuring that the method remains effective in varying real-world conditions.

To sum up, the pathfinding approach offers several key advantages that make it especially suitable for real-time navigation assistance for blind or visually impaired (BLV) individuals. Its lightweight pathfinding algorithm demands significantly less computational power than conventional AI models, allowing efficient operation on mobile devices without high-end hardware. By utilizing depth variations, the method accurately distinguishes walkable paths from obstacles, enhancing path detection reliability. Additionally, it ensures real-time responsiveness by providing rapid path updates, which support seamless interaction in dynamic environments. Furthermore, the system is both user-friendly and cost-effective, requiring only a single-camera smartphone and eliminating the need for additional sensors or specialized equipment.

Overall, the proposed **Approach 6** emerges as a promising solution for assistive navigation, offering a balanced trade-off between accuracy and computational efficiency. The method stands out, particularly in outdoor environments where rapid decision-making is crucial, and it consistently delivers superior results compared to the alternatives.

5 Usability Study

To assess the usability of PathFinder and the Topline System, we conducted a study with 15 blind or visually impaired (BLV) participants from diverse age groups, education levels, mobility aids, and geographical locations. The study sought to answer the following critical questions:

- How well does the established system meet the demands of BLV individuals, and how do they rate its effectiveness?
- How do alternative navigation schemes perform in terms of usability and accuracy?

Table 4: Summary of Survey Participants

Factor	Details
Total Participants	15
Age Range	25 - 80 years
Gender Distribution	10 Male, 5 Female
Cause of Vision Loss	Birth (2), Accident (2), Glaucoma (1), Diabetic Retinopathy (2), Stroke (2), Cataracts (2), Macular Degeneration (1), Retinitis Pigmentosa (1), Vitamin A Deficiency (1), Age-Related Vision Loss (1)
Mobility Aids	White Cane (6), Smart Cane (3), Haptic Feedback Devices (2), Guide Dog (2), GPS-Based Smart Assistants (2)
Testing Environment	Indoor (7), Outdoor (8)
Average Duration of App Use	10.13 minutes

- What were the biggest issues that participants encountered while using the app?
- What improvements or feature requests did the participants make?

5.1 Participant Demographics and Mobility Aids

The study included 15 participants, aged 25 to 80 years, with varying causes of blindness, including birth conditions, accidents, diabetic retinopathy, glaucoma, strokes, cataracts, and macular degeneration. Educational backgrounds ranged from no formal education to university graduates, and participants were from both urban and rural areas across Bangladesh (Table 4).

Participants used a variety of mobility aids, with the white cane (7 participants) being the most common, followed by smart canes (3), guide dogs (2), GPS-based smart assistants (2), and haptic feedback devices (2). These mobility aids influenced how participants interacted with the tested navigation systems and their expectations for usability and feedback mechanisms.

5.2 Participant Engagement and Feedback Collection

To ensure a diverse evaluation context, we implemented various engagement strategies during the usability study of our application. We engaged in conversations with hospital patients, shopkeepers,

neighbors, and community members. This approach provided insights into real-world navigation challenges and user preferences across different social settings. All participants were informed of the purpose of the testing and provided their consent to participate, ensuring that they understood their role in the evaluation process and the significance of their feedback.

5.3 Ease of Use and Response Time

Participants rated the ease of use of Approach 6 on a qualitative scale (*Good, Average, Bad*):

- 9 participants rated the system as **"Good"**.
- 4 participants rated it as **"Average"**.
- 2 participants rated it as **"Bad"**.

The response time for participants to complete navigation tasks ranged from **2 to 6 minutes**, with an average of approximately **3.8 minutes**. Participants using *haptic feedback devices* or *GPS-based smart assistants* generally took longer, whereas those using *white canes* and *guide dogs* exhibited more varied response times.

5.4 Participant Feedback on Indoor and Outdoor Navigation

Participants evaluated their navigation experience in **indoor** (7 participants) and **outdoor** (8 participants) settings using a five-point Likert scale, where **1 = Very Difficult** and **5 = Very Easy**. The responses were visualized through boxplots in figure 10.

5.4.1 Indoor Navigation. Participants generally found indoor navigation more challenging, citing difficulties in identifying obstacles, turns, and structural variations.

5.4.2 Outdoor Navigation. Outdoor navigation received higher Likert ratings, as participants benefited from open spaces, familiar routes, and natural audio cues. However, a few participants rated outdoor navigation low due to traffic noise, moving obstacles, and surface irregularities.

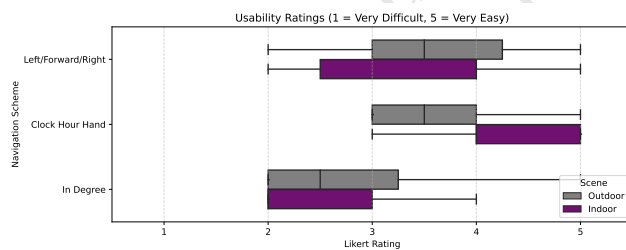


Figure 8: Usability ratings (1–5) for navigation schemes across indoor (purple) and outdoor (grey) scenes.

5.5 User Preferences for Navigation Schemes

To determine which navigation strategy felt most intuitive and practical for BLV users, participants ranked three distinct approaches: **Left/Forward/Right** (DOF 3), **Clock Hour Hand** (DOF 13), and **In Degree** (DOF 180). Participants rated these systems based on their ease of use, accuracy, and real-world application. Ranking results are summarized as follows:

- **Clock Hour Hand** scheme was selected as the first choice by 7 out of 15 participants, making it the most preferred option. Users praised its systematic approach to navigation, claiming that it closely corresponds with how they currently understand directions.
- **Left/Forward/Right** was ranked first by six participants, particularly those with minimal formal education or limited technological knowledge. They found it more intuitive since it resembled how a sighted guide would advise them. However, in crowded outdoor or cramped indoor environments, they did not prefer this method for long-term use.
- **In Degree** was the least popular option, with most participants claiming that precise angles were difficult to understand in real time. However, several individuals with technical skills or prior familiarity with digital navigation found it useful.

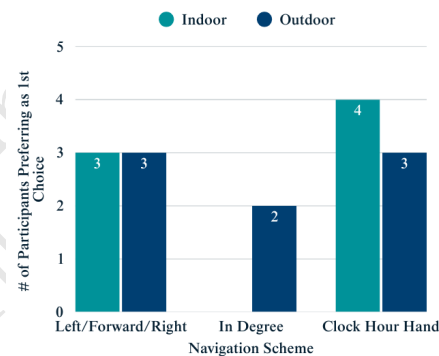


Figure 9: Bar chart showing the number of participants who selected each navigation scheme as their first priority, categorized by indoor and outdoor scenes.

5.6 Method Ranking and Participant Preferences

Participants ranked navigation methods based on usability and personal preference. Method 6 received the highest ranking across most participants, indicating its perceived effectiveness. Participants using haptic feedback devices and smart canes showed a preference for Method 5 and 6, while those using white canes had mixed preferences. Participants who rated ease of use as "Bad" had a more varied ranking of methods, suggesting difficulties in adapting to certain navigation approaches.

5.6.1 User Insights on Methods. Participants provided qualitative feedback on why they appreciated or disliked specific strategies. Why Participants Preferred Method 6 (Pathfinder Algorithm):

- "This way seems the most natural and accurate. I don't have to stop and think; I simply move."
- "It gives me clear paths quickly without making me confused."
- "Works well in crowded places where I need fast, precise decisions."

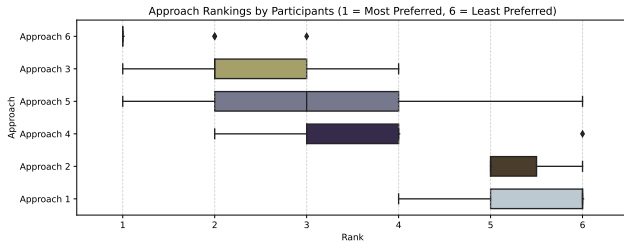


Figure 10: Rankings (1–6) of approaches across participants, with narrow boxplots showing rank distributions for each approach, where lower ranks indicate higher preference.

5.7 Challenges with Other Approaches

The table 5 presents the challenges faced by all participants across various free pathfinding approaches.

Table 5: User challenges associated with various pathfinding methods.

Approach	Challenges
Approach 1 & 2	"Too slow, sometimes the app took too long to respond. There was a delay between asking and getting a response, which made me hesitate. Good explanations, but the lag made it hard to use in real-time."
Approach 3 & 4	"The app gave good directions, but sometimes it was unclear if I should turn or move forward. I liked the visual cues, but they were confusing in tight spaces. Works well when there's enough lighting, but struggles in dim areas."
Approach 5 (ViT-Based Classification)	"Fast but not always accurate, which is risky in unfamiliar areas. Quick to react, but occasionally misinterpreted obstacles. It missed a few important signs, which made me nervous while navigating."

5.8 Learning the App & Adaptability

One of the most important components of usability is how rapidly BLV users learn and adapt to the application. To evaluate this, participants provided input on Time Taken to Learn the App (How long it took them to feel comfortable using it), Training Needed (Whether they required assistance or self-learning was adequate), Feature Upgrade Requests (Any suggested enhancements for greater usability). Key Insights:

- Table 6 (Appendix B) shows that 66.67% of participants learned the app in under a minute, indicating a straightforward design.
- **Users Who Did Not Need Training.** These participants, particularly those who were familiar with assistive technology, considered the app easy to use.

Table 6: Learning Time Distribution of Participants

Learning Time	Number of Participants	Percentage
≤ 30 seconds	1	6.67%
30-60 seconds	9	60%
More than 1 min	5	33.33%

- **Users Who Needed Training.** Some users (particularly elderly ones) preferred hands-on instruction before feeling comfortable using the program.

5.9 Key Findings from the Usability Study

Based on user input and review, several major insights arose about the app's usability and pathfinding methods for BLV persons.

5.9.1 What Worked Well.

- **Diverse navigation needs.** Mobility aids and environmental factors significantly influenced participant preferences.
- **Indoor navigation challenges.** Indoor environments presented more difficulties, reflected in lower Likert ratings and higher response times.
- **Outdoor navigation advantages.** Participants found outdoor navigation easier, though some faced challenges with environmental distractions.
- **Method 6 (Pathfinder Algorithm) was the clear favorite.** 80% of participants (12 out of 15 from table 8) selecting it as their top priority due to various advantages such as good accuracy, speed, and ease of use.

5.9.2 Challenges Identified.

- **Some users had difficulty interpreting methods.** A few participants found certain navigation strategies, particularly in Degree (DOF 180), to be very complex.
- **33% of participants required training,** with the majority being older or unfamiliar with technology.
- **Users requested clearer and more frequent voice instructions** to improve usability.
- **Response time variability.** While the app functioned well in most cases, some users reported slight delays in direction updates when obstacles changed rapidly.
- **Request for haptic feedback.** Users suggested incorporating haptic feedback, as voice output may not be practical in noisy or crowded places.

These findings underscore the importance of adaptive navigation solutions that accommodate different environments, mobility aids, and real-world challenges encountered by BLV individuals.

6 Limitations

One significant restriction is that our system does not direct people to their eventual destination, but rather offers a short, obstacle-free path in their immediate surroundings. While this enables safe navigation in local surroundings, incorporating a global path-planning mechanism may improve long-distance mobility and route optimization.

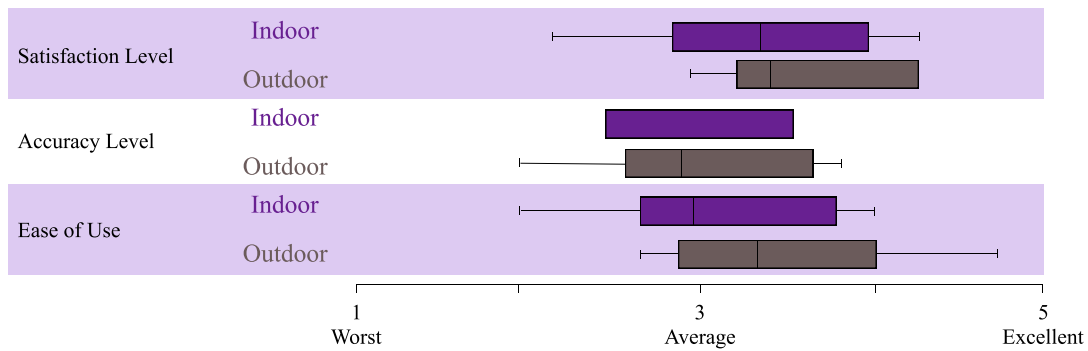


Figure 11: Feedback from a participatory study with 15 BLV patients, where responses on indoor (7 participants) and outdoor (8 participants) scenes were rated on a five-point Likert scale and visualized using boxplots to show percentile distributions.

Another limitation is working in low-light circumstances, as the system is based on an image-based depth estimate. Depth accuracy diminishes in dark situations, making obstacle detection less accurate. Future enhancements could include the use of infrared or LiDAR-based sensors to increase performance in low-light conditions.

Although our technique doesn't struggle as much in dynamic situations, where moving objects like pedestrians and automobiles present unforeseen challenges. Our technology is intended for static scenarios, which limits its real-time adaptability. However, using haptic feedback instead of voice feedback might help resolve this issue, enabling more dynamic and responsive interaction. Future editions could investigate the use of real-time object tracking and motion prediction algorithms to deal with dynamic impediments more efficiently.

Furthermore, complex surfaces such as stairs and steep slopes cause difficulties for depth estimation, resulting in less precise path recommendations. To address this issue, the depth estimation model must be refined to better differentiate between navigable and non-navigable surfaces. Using terrain categorization algorithms may improve the system's capacity to manage such situations. Currently, there is no available dataset for this purpose. We have manually annotated a small dataset for testing, but a larger and more diverse dataset for fine-tuning could significantly improve the results of VLSs (Vision Language Systems).

Finally, participant recruitment for testing remains difficult, especially in Bangladesh, where many BLV users are unfamiliar with technology navigation aids. The limited availability to experienced users has an impact on the review process. Future development should concentrate on awareness campaigns and collaborations with local organizations to increase user adoption and collect more detailed feedback.

By addressing these limitations, we aim to improve our system's stability, usability, and real-world application, resulting in more independent mobility for BLV individuals.

7 Conclusion

This study presented a novel, computationally efficient navigation system designed to enhance mobility for Blind and Low Vision

(BLV) individuals. By leveraging a depth-based pathfinding algorithm, we demonstrated a low-cost, real-time solution that accurately detects free paths in both indoor and outdoor environments. Comparative evaluations showed that our proposed system offers a favorable trade-off between accuracy and computational efficiency, making it a viable alternative to existing AI-powered navigation solutions that require high-end hardware.

Our usability study, conducted with 15 BLV participants, highlighted the system's effectiveness in real-world settings, with the majority of users preferring our approach for its intuitive directional guidance and low inference time. While outdoor navigation yielded higher satisfaction due to fewer obstacles and broader spaces, indoor navigation posed challenges that require further refinement.

Despite the promising results, our study identified several limitations, including challenges in low-light environments, dynamic obstacle handling, and long-distance navigation. Future research should focus on integrating multi-modal sensor inputs, improving adaptability to rapidly changing environments, and refining global path-planning mechanisms to enhance user autonomy. Additionally, addressing accessibility barriers through collaborations with BLV communities will be essential in optimizing the system's practical adoption.

References

- [1] Aira Tech Corp. 2015. Aira: Visual Interpreter for the Blind and Visually Impaired. <https://aira.io/>
- [2] Hawra AlSaid, Lina AlKhatib, Aqeela AlOraidi, Shoaib AlHaidar, and Abul Bashar. 2019. Deep Learning Assisted Smart Glasses as Educational Aid for Visually Challenged Students. In *2019 2nd International Conference on new Trends in Computing Sciences (ICTCS)*. 1–6. doi:10.1109/ICTCS.2019.8923044
- [3] Y. Benahmed, S.-A. Selouani, H. Hamam, and D. O'Shaughnessy. 2007. Using Text-to-Speech Engine to Improve the Accuracy of a Speech-Enabled Interface. In *2007 Innovations in Information Technologies (IIT)*. 302–306. doi:10.1109/IIT.2007.4430395
- [4] Anders Bouwer, Frank Nack, and Vanessa Evers. 2011. Towards support for collaborative navigation in complex indoor environments. In *Proceedings of the ACM 2011 Conference on Computer Supported Cooperative Work (Hangzhou, China) (CSCW '11)*. Association for Computing Machinery, New York, NY, USA, 601–604. doi:10.1145/1958824.1958924
- [5] Ricardo E Gonzalez Penuela, Jazmin Collins, Cynthia Bennett, and Shiri Azenkot. 2024. Investigating Use Cases of AI-Powered Scene Description Applications for Blind and Low Vision People. In *Proceedings of the 2024 CHI Conference on Human Factors in Computing Systems (Honolulu, HI, USA) (CHI '24)*. Association for Computing Machinery, New York, NY, USA, Article 901, 21 pages. doi:10.1145/3613904.3642211
- [6] Richard Guy and Khai Truong. 2012. CrossingGuard: exploring information content in navigation aids for visually impaired pedestrians. In *Proceedings of the*

- SIGCHI Conference on Human Factors in Computing Systems* (Austin, Texas, USA) (CHI '12). Association for Computing Machinery, New York, NY, USA, 405–414. doi:10.1145/2207676.2207733
- [7] Karst M. P. Hoogsteen, Sarit Szpiro, Gabriel Kreiman, and Eli Peli. 2022. Beyond the Cane: Describing Urban Scenes to Blind People for Mobility Tasks. *ACM Trans. Access. Comput.* 15, 3, Article 20 (Aug. 2022), 29 pages. doi:10.1145/3522757
- [8] Gaurav Jain, Basel Hindi, Mingyu Xie, Zihao Zhang, Koushik Srinivasula, Mahshid Ghasemi, Daniel Weiner, Xin Yi Therese Xu, Sophie Ana Paris, Chloe Tedjo, Josh Bassin, Michael Malcolm, Mehmet Turkan, Javad Ghaderi, Zoran Kostic, Gil Zussman, and Brian A. Smith. 2023. Towards Street Camera-based Outdoor Navigation for Blind Pedestrians. In *Proceedings of the 25th International ACM SIGACCESS Conference on Computers and Accessibility* (New York, NY, USA) (ASSETS '23). Association for Computing Machinery, New York, NY, USA, Article 77, 6 pages. doi:10.1145/3597638.3614498
- [9] Gaurav Jain, Basel Hindi, Zihao Zhang, Koushik Srinivasula, Mingyu Xie, Mahshid Ghasemi, Daniel Weiner, Sophie Ana Paris, Xin Yi Therese Xu, Michael Malcolm, Mehmet Kerem Turkan, Javad Ghaderi, Zoran Kostic, Gil Zussman, and Brian A. Smith. 2024. StreetNav: Leveraging Street Cameras to Support Precise Outdoor Navigation for Blind Pedestrians. In *Proceedings of the 37th Annual ACM Symposium on User Interface Software and Technology* (Pittsburgh, PA, USA) (UIST '24). Association for Computing Machinery, New York, NY, USA, Article 139, 21 pages. doi:10.1145/3654777.3676333
- [10] Gaurav Jain, Yuanyang Teng, Dong Heon Cho, Yunhao Xing, Maryam Aziz, and Brian A. Smith. 2023. "I Want to Figure Things Out": Supporting Exploration in Navigation for People with Visual Impairments. *Proc. ACM Hum.-Comput. Interact.* 7, CSCW1, Article 63 (April 2023), 28 pages. doi:10.1145/3579496
- [11] Sulakna Karunaratna, Daniel Vargas-Diaz, Jisun Kim, Jenny Wang, Koeun Choi, and Sang Won Lee. 2024. Evaluation of Interactive Demonstration in Voice-assisted Counting for Young Children. In *Companion Publication of the 2024 Conference on Computer-Supported Cooperative Work and Social Computing* (San Jose, Costa Rica) (CSCW Companion '24). Association for Computing Machinery, New York, NY, USA, 422–428. doi:10.1145/3678884.3681886
- [12] Masaki Kuribayashi, Tatsuya Ishihara, Daisuke Sato, Jayakorn Vongkulbhisal, Karnik Ram, Seita Kayukawa, Hironobu Takagi, Shigeo Morishima, and Chieko Asakawa. 2023. PathFinder: Designing a Map-less Navigation System for Blind People in Unfamiliar Buildings. In *Proceedings of the 2023 CHI Conference on Human Factors in Computing Systems* (Hamburg, Germany) (CHI '23). Association for Computing Machinery, New York, NY, USA, Article 41, 16 pages. doi:10.1145/3544548.3580687
- [13] Tiffany Liu, Javier Hernandez, Mar Gonzalez-Franco, Antonella Maselli, Melanie Kneisel, Adam Glass, Jarnail Chudge, and Amos Miller. 2022. Characterizing and Predicting Engagement of Blind and Low-Vision People with an Audio-Based Navigation App. In *Extended Abstracts of the 2022 CHI Conference on Human Factors in Computing Systems* (New Orleans, LA, USA) (CHI EA '22). Association for Computing Machinery, New York, NY, USA, Article 411, 7 pages. doi:10.1145/3491101.3519862
- [14] Mohamed Dhiaeddine Messaoudi, Bob-Antoine J. Menelas, and Hamid Mcheick. 2020. Autonomous Smart White Cane Navigation System for Indoor Usage. *Technologies* 8, 3 (2020). doi:10.3390/technologies8030037
- [15] Microsoft. 2017. Seeing AI: Talking Camera App for the Blind Community. <https://www.microsoft.com/en-us/ai/seeing-ai>
- [16] Pushmeet Kohli Nathan Silberman, Derek Hoiem and Rob Fergus. 2012. Indoor Segmentation and Support Inference from RGBD Images. In *ECCV*.
- [17] Utopia Redaktion. 2023. *Be My Eyes: Blinden Menschen per App zum Sehen verhelfen*. Utopia.de. https://utopia.de/ratgeber/be-my-eyes-blinden-menschen-per-app-zum-sehen-verhelfen_77931/ Accessed: 2025-04-06.
- [18] Peng Ren, Jonathan Lam, Roberto Manduchi, and Fatemeh Mirzaei. 2023. Experiments with RouteNav, A Wayfinding App for Blind Travelers in a Transit Hub. In *Proceedings of the 25th International ACM SIGACCESS Conference on Computers and Accessibility* (New York, NY, USA) (ASSETS '23). Association for Computing Machinery, New York, NY, USA, Article 2, 15 pages. doi:10.1145/3597638.3608428
- [19] Thomas Rickert. 2010. Music@ Microsoft. Windows: Composing Ambience. *Writing Instructor* (2010).
- [20] Aaron Raymond See, Bien Grenier Sasing, and Welsey Daniel Advincula. 2022. A smartphone-based mobility assistant using depth imaging for visually impaired and blind. *Applied Sciences* 12, 6 (2022), 2802.
- [21] JooYoung Seo, Sanchita S. Kamath, Aziz Zeidieh, Saairam Venkatesh, and Sean McCurry. 2024. MAIDR Meets AI: Exploring Multimodal LLM-Based Data Visualization Interpretation by and with Blind and Low-Vision Users. In *Proceedings of the 26th International ACM SIGACCESS Conference on Computers and Accessibility* (St. John's, NL, Canada) (ASSETS '24). Association for Computing Machinery, New York, NY, USA, Article 57, 31 pages. doi:10.1145/3663548.3675660
- [22] Natalie L. Shaheen. 2024. Exploring Blind and Low-Vision Youth's Digital Access Needs in School: Toward Accessible Instructional Technologies. *ACM Trans. Access. Comput.* 17, 3, Article 15 (Oct. 2024), 31 pages. doi:10.1145/3688805
- [23] Chia Hsuan Tsai, Fatemeh Elyasi, Peng Ren, and Roberto Manduchi. 2024. All the Way There and Back: Inertial-Based, Phone-in-Pocket Indoor Wayfinding and Backtracking Apps for Blind Travelers. *ACM Trans. Access. Comput.* 17, 4, Article 19 (Dec. 2024), 35 pages. doi:10.1145/3696005
- [24] Igor Vasiljevic, Nick Kolkin, Shanyi Zhang, Ruotian Luo, Haochen Wang, Falcon Z. Dai, Andrea F. Daniele, Mohammadreza Mostajabi, Steven Basart, Matthew R. Walter, and Gregory Shakhnarovich. 2019. DIODE: A Dense Indoor and Outdoor DEpth Dataset. arXiv:1908.00463 [cs.CV] <https://arxiv.org/abs/1908.00463>
- [25] Susana M. Vieira, Uzay Kaymak, and João M. C. Sousa. 2010. Cohen's kappa coefficient as a performance measure for feature selection. In *International Conference on Fuzzy Systems*. 1–8. doi:10.1109/FUZZY.2010.5584447
- [26] E. Waisberg, J. Ong, M. Masalkhi, et al. 2024. Meta smart glasses—large language models and the future for assistive glasses for individuals with vision impairments. *Eye* 38 (2024), 1036–1038. doi:10.1038/s41433-023-02842-z
- [27] Zhuohao Zhang, John R Thompson, Aditi Shah, Manish Agrawal, Alper Sarikaya, Jacob O. Wobbrock, Edward Cutrell, and Bongshin Lee. 2024. ChartA11y: Designing Accessible Touch Experiences of Visualizations with Blind Smartphone Users. In *Proceedings of the 26th International ACM SIGACCESS Conference on Computers and Accessibility* (St. John's, NL, Canada) (ASSETS '24). Association for Computing Machinery, New York, NY, USA, Article 55, 15 pages. doi:10.1145/3663548.3675611

Appendix

A. Application Design Decisions

This section summarizes the design of the haptic feedback mechanism used in the application. A clock-based directional feedback system was adopted for intuitive navigation, where each clock position corresponds to a specific vibration pattern. Short pulses represent directions from 12:00 to 3:00, while long pulses represent directions from 9:00 to 11:30. The mapping between clock time, vibration sequence, and vibration type is shown in Table 7.

Table 7: Vibration Patterns and Types for Clock-Based Directional Feedback

Clock Time	Vibration Pattern (ms)	Vibration Type
12:00	[0, 200]	Single Short Pulse
12:30	[0, 200]	Single Short Pulse
1:00	[0, 200, 100, 200]	Double Short Pulse
1:30	[0, 200, 100, 200]	Double Short Pulse
2:00	[0, 200, 100, 200, 100, 200]	Triple Short Pulse
2:30	[0, 200, 100, 200, 100, 200]	Triple Short Pulse
3:00	[0, 200, 100, 200, 100, 200, 100, 200]	Quad Short Pulse
9:00	[0, 600, 100, 600, 100, 600]	Triple Long Pulse
9:30	[0, 600, 100, 600, 100, 600]	Triple Long Pulse
10:00	[0, 600, 100, 600]	Double Long Pulse
10:30	[0, 600, 100, 600]	Double Long Pulse
11:00	[0, 600]	Single Long Pulse
11:30	[0, 600]	Single Long Pulse

B. User Study

A usability study was conducted with 15 participants with different blindness profiles, mobility aids, and levels of experience. The study evaluated ease of use, response times, and preferences for navigation schemes. Tables 8 and 9 summarize participant demographics, interaction approaches, and user feedback.

Table 8: Demographic details, mobility aids, approach procedures, ease of use, response times, and method rankings from participant feedback.

PID	Blindness Profile	Age	Gender	Education	Location	Mobility Aid	Participant Interaction Approach	Ease of Use	Response Time	Method Ranking
1	Blind by birth	25	Male	No Formal Education	Faridpur	White Cane	Talk outside the eye hospital in Faridpur	Average	2 minutes	6>3>5>4>2>1
2	Blind due to accident	47	Female	Higher Secondary	Dhaka	White Cane	Request for permission to use the app	Average	3 minutes	6>3>4>5>1>2
3	Due to Glaucoma	74	Male	Retired School Teacher	Noakhali	White Cane	Requested a school teacher's feedback	Good	4 minutes	6>3>4>5>2>1
4	Diabetic retinopathy	54	Female	Secondary Education	Barishal	Smart Cane	Talked to a stranger at Faridpur Diabetic Hospital	Average	4 minutes	6>5>3>4>2>1
5	Stroke	69	Male	Retired Doctor	Khulna	Haptic Feedback Devices	Requested permission to use the app	Good	2 minutes	6>5>3>4>1>2
6	Vitamin A deficiency	62	Male	Former NGO Worker	Faridpur	Smart Cane	Collected feedback from a passerby on Newmarket Street	Good	5 minutes	5>6>4>3>2>1
7	Stroke	71	Female	Retired Lawyer	Faridpur	White Cane	Collected feedback from a patient at BSMRH Hospital	Bad	4 minutes	6>3>4>1>2>5
8	Macular degeneration	80	Male	Retired College Professor	Jessore	GPS-Based Smart Assistants	Asked a neighbor for feedback	Average	2 minutes	3>5>6>1>2>4
9	Blind due to accident	48	Male	Vocational Education	Jessore	Guide Dog	Asked a friend for feedback	Good	6 minutes	6>3>5>4>2>1
10	Cataract (Untreated)	65	Male	Primary Education	Chattogram	White Cane	Talked to a shopkeeper near his house	Good	3 minutes	6>3>4>5>1>2
11	Diabetic Retinopathy	52	Female	Secondary Education	Sylhet	GPS-Based Smart Assistants	Discussed in a community center	Bad	5 minutes	5>6>3>4>2>1
12	Cataracts	70	Male	Higher Secondary	Rajshahi	White Cane	Spoke with a friend at the bus station	Good	4 minutes	6>5>4>3>2>1
13	Retinitis Pigmentosa	35	Male	Bachelor's Degree	Rangpur	Smart Cane	Collected feedback at a local café	Good	3 minutes	6>4>3>5>1>2
14	Birth Condition	29	Female	University Graduate	Mymensingh	Guide Dog	Asked a university friend for feedback	Good	2 minutes	6>5>3>4>2>1
15	Age-related vision loss	76	Male	Secondary School	Mymensingh	Haptic Feedback Devices	Tested the app while walking with a family member	Good	6 minutes	6>3>4>1>2>5

Table 9: Participant demographics, navigation scheme preferences, and user feedback on the usability of the app.

PID	Vision Ability	Scene Type	Time to Learn App	Duration of Use	Navigation Scheme Ranking	User Feedback
1	Totally blind	Outdoor	80 secs	6 minutes	Left/Forward/Right > Clock Hour Hand > In Degree	This method is well-suited for complex scenarios while maintaining a lower inference time. The 6th method is the most optimal choice for low latency.
2	Light perception only	Indoor	40 secs	10 minutes	Clock Hour Hand > Left/Forward/Right > In Degree	I think this method is tailored for outdoor scenarios, ensuring efficient performance in dynamic environments.
3	Tunnel vision	Indoor	50 secs	12 minutes	Clock Hour Hand > Left/Forward/Right > In Degree	I feel like the method which took the least amount of time is perfect. The 6th method is my choice for low latency.
4	Blurry vision	Outdoor	70 secs	8 minutes	Clock Hour Hand > Left/Forward/Right > In Degree	The clock hour-hand scheme is an effective way to represent direction. The 6th method stands out for its efficiency.
5	Partial vision loss	Indoor	45 secs	12 minutes	Clock Hour Hand > In Degree > Left/Forward/Right	The clock hour-hand scheme is more intuitive, but the 6th method balances efficiency and accuracy.
6	Difficulty seeing at night	Outdoor	30 secs	10 minutes	In Degree > Clock Hour Hand > Left/Forward/Right	Method 5 has the lowest inference time, ideal for fast applications. Method 6 is more balanced but not the fastest.
7	Partial vision loss	Outdoor	40 secs	9 minutes	Clock Hour Hand > Left/Forward/Right > In Degree	Method 6 delivers better results in most cases. I appreciate its way of representing direction.
8	Distorted vision	Indoor	55 secs	10 minutes	Clock Hour Hand > In Degree > Left/Forward/Right	I prefer method 3 as it provides better results, and using the clock hour-hand direction is a good choice.
9	Light perception only	Indoor	50 secs	14 minutes	Left/Forward/Right > Clock Hour Hand > In Degree	The left/forward/right scheme is easier to understand. Approach 6 is innovative and provides a balanced result.
10	Totally blind	Outdoor	75 secs	10 minutes	Left/Forward/Right > Clock Hour Hand > In Degree	The left/forward/right method feels natural, like how someone would guide me in real life. Method 6 worked really well.
11	Blurry vision	Outdoor	65 secs	12 minutes	Left/Forward/Right > Clock Hour Hand > In Degree	The left/forward/right scheme makes the most sense to me, but the clock hour-hand system sometimes requires more thought.
12	Partial vision loss	Outdoor	45 secs	9 minutes	Clock Hour Hand > Left/Forward/Right > In Degree	The clock hour-hand method was the easiest to follow in real-life situations, providing fast and clear directions.
13	Tunnel Vision	Outdoor	50 secs	8 minutes	In Degree > Clock Hour Hand > Left/Forward/Right	I liked method 6 because it felt natural. The degree-based method was interesting, but sometimes required stopping to process.
14	Totally Blind	Indoor	70 secs	10 minutes	Left/Forward/Right > Clock Hour Hand > In Degree	I love how the app gives clear instructions. Method 6 was quick, clear, and effortless to understand.
15	Blurry Vision	Indoor	50 secs	12 minutes	Left/Forward/Right > Clock Hour Hand > In Degree	The left/forward/right method was the easiest because it felt natural. Method 6 provided clear instructions and confidence.