



TravelLLaMA: Facilitating Multi-modal Large Language Models to Understand Urban Scenes and Provide Travel Assistance

Meng Chu
HKUST
Hong Kong, SAR

Yukang Chen
CUHK
Hong Kong, SAR

Haokun Gui
HKUST
Hong Kong, SAR

Shaozuo Yu
CUHK
Hong Kong, SAR

Yi Wang
ShanghaiAI Lab
Shanghai, China

Jiaya Jia
HKUST
Hong Kong, SAR

ABSTRACT

Tourism and travel planning increasingly rely on digital assistance, yet existing multimodal AI systems often lack specialized knowledge and contextual understanding of urban environments. We present **TravelLLaMA**, a specialized multimodal language model designed for urban scene understanding and travel assistance. Our work addresses the fundamental challenge of developing practical AI travel assistants through a novel large-scale dataset of 220k question-answer pairs. This comprehensive dataset uniquely combines 130k text QA pairs meticulously curated from authentic travel forums with GPT-enhanced responses, alongside 90k vision-language QA pairs specifically focused on map understanding and scene comprehension. Through extensive fine-tuning experiments on state-of-the-art vision-language models (LLaVA, Qwen-VL, Shikra), we demonstrate significant performance improvements ranging from 6.5%-9.4% in both pure text travel understanding and visual question answering tasks. Our model exhibits exceptional capabilities in providing contextual travel recommendations, interpreting map locations, and understanding place-specific imagery while offering practical information such as operating hours and visitor reviews. Comparative evaluations show TravelLLaMA significantly outperforms general-purpose models in travel-specific tasks, establishing a new benchmark for multi-modal travel assistance systems.

CCS CONCEPTS

• **Computing methodologies** → **Natural language processing; Computer vision; Machine learning.**

KEYWORDS

Multimodal learning, Large language model, Urban scene understanding, Human-centered AI



Figure 1: TravelLLaMA, an advanced multimodal AI travel assistant that seamlessly processes both text and image-based queries. This powerful system enables travelers to plan trips efficiently by providing contextual responses including human service information, localization details, and personalized recommendations based on visual inputs and textual questions about destinations, sights, and restaurants.

ACM Reference Format:

Meng Chu, Yukang Chen, Haokun Gui, Shaozuo Yu, Yi Wang, and Jiaya Jia. 2025. TravelLLaMA: Facilitating Multi-modal Large Language Models to Understand Urban Scenes and Provide Travel Assistance. In *Proceedings of ACM Conference (Conference'17)*. ACM, New York, NY, USA, 10 pages. <https://doi.org/10.1145/nnnnnnn.nnnnnnn>

1 INTRODUCTION

The development of practical AI travel assistants presents a unique set of complex challenges that remain substantially unaddressed by current technological solutions. The most critical limitation is the severe lack of specialized multimodal datasets in the travel domain. Despite recent advances in large language models (LLMs) [36, 49], these systems cannot effectively handle travel planning tasks without domain-specific multimodal training data that integrates textual knowledge, geographical understanding, and visual reasoning. Current datasets fail to capture the intricate relationships between text, maps, and visual scenes that characterize real-world travel scenarios [19, 32].

This absence of specialized travel domain datasets is particularly problematic because travel planning is fundamentally multimodal:

Permission to make digital or hard copies of all or part of this work for personal or classroom use is granted without fee provided that copies are not made or distributed for profit or commercial advantage and that copies bear this notice and the full citation on the first page. Copyrights for components of this work owned by others than the author(s) must be honored. Abstracting with credit is permitted. To copy otherwise, or republish, to post on servers or to redistribute to lists, requires prior specific permission and/or a fee. Request permissions from permissions@acm.org.

Conference'17, July 2017, Washington, DC, USA

© 2025 Copyright held by the owner/author(s). Publication rights licensed to ACM.

ACM ISBN 978-1-4503-XXXX-X/2018/06...\$15.00

<https://doi.org/10.1145/nnnnnnn.nnnnnnn>



Figure 2: The TravelQA dataset features iconic landmarks and destinations across major cities worldwide, connecting locations like San Francisco, New York, Paris, Rome, Berlin, Bangkok, Singapore, Shanghai, and Beijing through a global travel network.

it requires simultaneous understanding of natural language descriptions, visual information from photographs, map navigation, and temporal constraints. Without comprehensive training data that explicitly connects these modalities in travel contexts, even the most advanced AI systems struggle to provide practical assistance [37, 45]. General-purpose LLMs, while trained on vast amounts of text data, lack exposure to the specialized multimodal content needed for creating coherent, practical, and personalized travel itineraries [20, 25].

Interestingly, the web provides an abundance of location-specific information and images that, while not structured as training data, contain valuable travel knowledge. Travel forums, review sites, tourism portals, and mapping services collectively offer rich, multimodal information about virtually any destination worldwide. However, this information is fragmented, inconsistently formatted, and not directly usable for model training. The key insight driving our approach is that modern LLMs can be leveraged to transform and augment this web content into structured multimodal question-answer pairs that connect textual descriptions with visual elements and geographical data [40]. This transformation process enables the creation of comprehensive training data that would be prohibitively expensive to annotate manually.

To overcome this fundamental data limitation, we introduce TravelLaMA showing in Figure 1, a comprehensive solution that makes several key contributions to the field of AI-powered travel assistance. a comprehensive AI system with distinctive dual-mode

capabilities for multimodal travel planning and assistance. Our approach begins by addressing the dataset gap through creation of extensive travel-specific multimodal training data. This foundation enables TravelLaMA to function both as a pure model offline with exceptional multimodal understanding and as an interactive agent online with dynamic planning capabilities. By first solving the domain-specific data challenge, our system can process queries involving text, images, and maps whether operating independently or interacting with external services throughout the travel planning process.

Our contributions are summarized as follows:

- **First Domain-Specific Multimodal Travel Dataset.** We created TravelQA, the first large-scale dataset specifically for travel planning that combines text, images, and maps. It contains 220k question-answer pairs, including 130k text-based QA pairs from real travel sources and 90k vision-language QA pairs featuring map screenshots and travel photos. This resource fills a significant gap in training materials for travel AI systems.
- **High Enhancement of Model Performance.** Our TravelLaMA model shows remarkable improvements when trained on our specialized travel dataset. Without needing internet access or external tools, it outperforms current open-source LLMs by 6.5-9.4% on travel-related tasks. These results prove our approach effectively creates better offline travel assistance systems.

Table 1: Complete Dataset Composition and Usage Analysis

Category	Subcategory	All	Train	Test
QA Format	Text Pairs	130k	106k	24k
	Vis-Lang Pairs	90k	74k	16k
	Total Pairs	220k	180k	40k*
Locations	Attractions	55k	45k	10k
	Dining	44k	36k	8k
	Accommodation	33k	27k	6k
	Nightlife	33k	27k	6k
	Shopping	33k	27k	6k
	Others	22k	18k	4k
Visual Elements	Map Screenshots	10k	9k	1k
	Scene Photos	21k	14k	7k

*Test set is converted to ABCD multiple choice format using GPT-4

- **Agent Architecture for Online Assistance.** We developed a novel agent system that transforms TravelLLaMA into an interactive travel assistant. This system can handle multi-day planning, integrate real-time information, work with external services, and maintain context throughout complex scenarios. Our testing shows this approach outperforms closed-source models in user satisfaction, especially for complex travel planning that requires ongoing adjustments.

2 RELATED WORK

Large Language Models. Large Language Models (LLMs) [33, 36, 47, 49] show impressive capabilities yet underperform in specialized domains, prompting development of domain-specific models for finance [39], medicine [35], mathematics [2], and geospatial applications [11, 38]. These models have been studied for spatial understanding [16, 27, 43] and geographic representation [15, 26]. LLM-powered language agents like AutoGPT [44], BabyAGI [28], and HuggingGPT [34] decompose complex tasks through Memory, Tool-use, and Planning modules, utilizing memory summarization [6, 21, 51], retrieval techniques [1, 31, 50], and tool-augmentation [14, 24, 29, 41]. Our approach focuses on understanding physical urban spaces and spatial reasoning to solve real urban challenges, demonstrating the geospatial knowledge capabilities in pre-trained language models.

Vision-Language Models. The evolution of vision-language models has seen significant advancement, beginning with early works in visual-semantic embedding [13, 17] and progressing to more sophisticated architectures. Recent models like GPT-4V [30] and LLaVA [23] have demonstrated unprecedented capabilities in joint text-vision understanding. However, these general-purpose models face significant challenges in travel-specific applications. Recent work has attempted to address these issues through specialized architectures [46] and domain-specific pre-training [48], but significant challenges remain in achieving human-level understanding of travel-related visual content [5].

LLMs in Urban Applications. Travel AI systems have evolved from basic route planning and POI recommendation to advanced systems like GeoLLM [20] and GeoReasoner [19]. Recent work focuses on multi-modal integration [37, 45], though challenges persist in temporal reasoning and cross-modal alignment [32]. Specialized

Table 2: Comparative Analysis of Datasets

Feature	TravelQA(Ours)	TravelPlanner[42]
Modality	Text + Visual (Multi-modal)	Text-only
Query Scale	220k	1,225
Visual Content	Map Screenshots Scene Photos	None
Category	Attractions Dining Accommodation Nightlife Shopping Others	Unstructured

developments span cultural context, accessibility, and personalization [25], while real-world implementations reveal challenges in uncertainty handling and system reliability. Applications extend to traffic safety analysis, geospace understanding, and accident reporting [9, 12]. While TravelPlanner [42] focuses on text-only travel planning, our system addresses multimodal single-day urban itinerary planning with multi-day extensibility, motivated by current limitations in handling complex travel planning scenarios [40].

3 TRAVELQA

3.1 Dataset Overview

Showing in Figure 2 and Table 1, the TravelQA dataset represents a groundbreaking multi-modal resource containing 220k meticulously curated question-answer pairs, specifically engineered to address the complex and nuanced needs of modern travel assistance systems. Our innovative approach combines 130k text-based QA pairs derived from authoritative travel resources with 90k vision-language QA pairs constructed through sophisticated integration of Google Maps API data. This careful balance ensures unprecedented coverage of both general travel knowledge and specific location-based information, creating a comprehensive resource for travel-related artificial intelligence applications. The text-based component maintains exceptional quality standards with answers averaging 35.6 words in length, providing detailed information ranging from cultural insights to practical travel recommendations. Each answer undergoes rigorous quality control measures to ensure accuracy, relevance, and practical utility. The vision-language portion encompasses detailed geographical information and high-quality imagery for 10k distinct locations strategically selected across Asia, North America, and Europe, with each location documented through multiple high-resolution images and detailed metadata, creating a rich multi-modal information resource that captures both visual and contextual aspects of travel destinations.

3.2 Dataset Construction Methodology

Pipeline Overview. The pipeline showing in Figure 3 starts with data collection from selected cities across North America, Asia, and Europe, incorporating various data types including street images, maps, basic information, and reviews, along with textual data

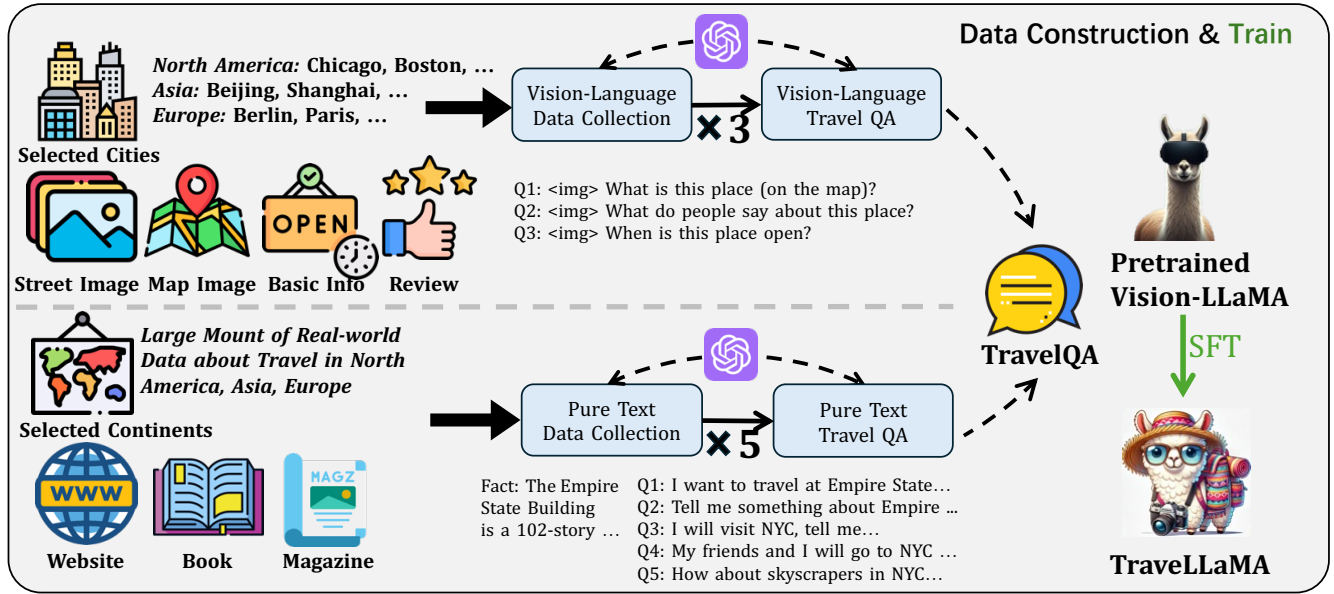


Figure 3: TravelLLaMA’s data construction and training process combines vision-language and text-based travel QA from diverse global sources through multi-round collection and fine-tuning.

from websites, books, and magazines. The data then flows through two parallel processing tracks: a vision-language track that runs three rounds of data collection and QA, and a pure text track that undergoes five rounds of processing. These tracks feed into a Pretrained Vision-LLaMA model, which is then fine-tuned to create the final TravelLLaMA model capable of answering diverse travel-related questions about locations, visitor experiences, and practical information.

Vision-Language QA Construction. The Vision-Language QA construction process begins with location selection using Google Maps API across three major regions (Asia, Europe, North America), focusing on a three-tier city classification system (metropolitan, mid-sized, cultural centers). For each location, the data collection process involves four key steps: (1) capturing street-level images and map screenshots at multiple zoom levels, with 2-10 high-quality location photos documenting exterior, interior, and distinctive features; (2) gathering basic information including venue descriptions, historical background, and cultural significance; (3) collecting operational details such as opening hours, seasonal variations, and accessibility information; and (4) compiling verified user reviews, ratings, and visitor tips. This collected data then feeds into GPT-4 for question generation, where three standard types of questions are created for each location: location identification questions ("What is this place on the map?"), user experience questions ("What do people say about this place?"), and operational questions ("When is this place open?"). GPT-4 then generates corresponding answers by synthesizing the collected information, including visual descriptions, operational details, and user experiences. The process results in 90k QA pairs covering 30k unique locations, with answers averaging 28.2 words for photo-based and 22.5 words for map-based responses.

Text-Based QA Generation. The pure text QA construction process follows a sequential workflow starting with comprehensive data collection from travel websites, books, and magazines focused on the three major regions. The collected content undergoes initial preprocessing, where it’s segmented into knowledge units and tagged with metadata that indicates information type, geographical relevance, and temporal context. For each knowledge unit, a fact is first extracted (e.g., "The Empire State Building is a 102-story..."), which serves as a default answer. GPT-4 then generates five distinct questions based on this fact, including travel intention queries, general information requests, specific detail questions, and location-specific inquiries. To enhance robustness and diversity, GPT-4 then modifies and expands the default answer specifically for each question type, ensuring each QA pair is unique and contextually appropriate. For example, while the original fact serves as the base information, the answer for a travel intention query might include practical visit tips, while the response to a specific detail question might delve into historical significance. The generated QA pairs undergo a three-layer verification process examining linguistic patterns, content overlap, and contextual uniqueness. With each fact generating 5 unique QA pairs, the process starts with 26k core facts, resulting in the final dataset of 130k QA pairs. The answers average 45.6 words, incorporating factual information (40%), practical guidance (30%), contextual details (20%), and additional references (10%).

Discussion. The contribution to the community. The key difference as shown in Table 2 lies in our comprehensive multi-modal QA pairs that seamlessly integrate visual and textual elements, facilitating more natural and practical travel-related tasks. This integration proves crucial for scenarios requiring both visual context and detailed knowledge, as relying solely on textual descriptions often falls

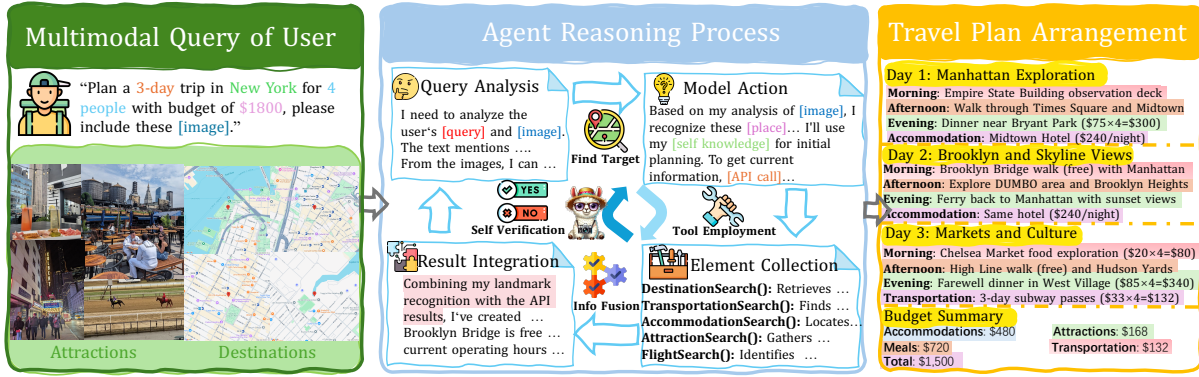


Figure 4: TravelLLaMA uses a reasoning and acting process to create travel plans. When a user submits a text-image query (like a New York trip request with photos), the system analyzes both components, identifies locations, and activates its reasoning engine. It then employs specialized tools to gather information about destinations, transportation, accommodations, and attractions through API calls. After collecting this data, it integrates everything—combining visual landmark recognition with structured information—and generates a detailed day-by-day itinerary with accurate budget calculations that match the user’s requirements.

short in capturing the full travel experience. For instance, restaurant recommendations benefit significantly from the combination of interior photos, map locations, and textual reviews, offering a more complete understanding than text alone. Our dataset construction achieves this through carefully curated visual content (9k map screenshots and 22k scene photos) and structured categorization across six major travel domains, ensuring comprehensive coverage while maintaining high-quality annotations. Moreover, our balanced approach to QA formats (130k text pairs and 90k vision-language pairs) enables researchers to explore new directions in multi-modal travel assistance and advance the integration of visual and language understanding in travel-related AI applications.

4 EXPERIMENTS

4.1 Experimental Setup

Dataset Configuration. Our experimental framework implements a comprehensive evaluation strategy utilizing the TravelQA dataset, which we systematically divided into training and testing sets following an 4:1 ratio to ensure robust model assessment. The test set is specifically structured with multiple-choice questions, enabling precise quantitative evaluation of model performance across different aspects of travel understanding. Our experimental design encompasses a broad spectrum of assessment tasks, ranging from pure textual comprehension to complex visual understanding. The pure text travel understanding component evaluates the model’s capability to process and respond to traditional travel queries, including historical information, cultural nuances, and practical travel advice. Map location comprehension tasks assess the model’s ability to interpret geographical data, understand spatial relationships, and provide accurate navigation guidance. Scene understanding evaluations test the model’s capacity to analyze and describe visual elements of travel destinations, including architectural features, environmental conditions, and distinctive characteristics. The basic information extraction tasks examine the model’s proficiency in identifying and presenting key details about travel destinations,

including operational information, facilities, and essential visitor requirements. Review comprehension assessments evaluate the model’s ability to understand and synthesize user-generated content, extracting meaningful insights from traveler experiences and feedback. The operating hours understanding component tests the model’s capability to process and communicate complex temporal information, including regular operating schedules, seasonal variations, and special event timings.

Baseline Models. Our evaluation framework incorporates several state-of-the-art vision-language models to establish meaningful performance benchmarks. The LLaVA model serves as our primary baseline, offering sophisticated vision-language capabilities through its advanced architecture and extensive pre-training on diverse visual and textual data. We also include Qwen-VL in our evaluation suite, leveraging its robust performance in multi-modal understanding tasks and its ability to process complex visual-textual relationships. The Shikra model provides an additional comparison point, contributing its unique approach to vision-language integration and demonstrated effectiveness in similar application domains. Each baseline model undergoes identical training and evaluation procedures to ensure fair comparison, with careful attention to maintaining consistent input processing and output generation protocols across all experiments. The basic information extraction tasks examine the model’s proficiency in identifying and presenting key details about travel destinations, including operational information, facilities, and essential visitor requirements. Review comprehension assessments evaluate the model’s ability to understand and synthesize user-generated content, extracting meaningful insights from traveler experiences and feedback. The operating hours understanding component tests the model’s capability to process and communicate complex temporal information, including regular operating schedules, seasonal variations, and special event timings.

Method	LLM	Image Size	Sample Size	Pure Text Score	Δ	VQA Score	Δ	Full Score	Δ
<i>Pretrained Models</i>									
BLIP-2 [18]	Vicuna-13B [8]	224 ²	129M	60.5	-	51.8	-	57.0	-
InstructBLIP [10]	Vicuna-7B [8]	224 ²	129M	63.0	-	54.3	-	59.5	-
InstructBLIP [10]	Vicuna-13B [8]	224 ²	129M	64.8	-	55.6	-	61.1	-
Shikra [7]	Vicuna-13B [8]	224 ²	600K	71.8	-	61.0	-	67.5	-
Qwen-VL [4]	Qwen-7B [3]	448 ²	1.4B	72.3	-	61.8	-	68.1	-
Qwen-VL-Chat [4]	Qwen-7B [3]	448 ²	1.4B	73.4	-	63.0	-	69.2	-
LLaVA-1.5 [22]	Vicuna-7B [8]	336 ²	558K	73.0	-	62.5	-	68.8	-
LLaVA-1.5 [22]	Vicuna-13B [8]	336 ²	558K	74.5	-	63.5	-	70.1	-
<i>Fine-tuned Models</i>									
BLIP-2 [18]	Vicuna-13B [8]	224 ²	129M	65.0	+7.4%	55.0	+6.2%	61.0	+7.0%
InstructBLIP [10]	Vicuna-7B [8]	224 ²	129M	68.5	+8.7%	58.5	+7.7%	64.5	+8.4%
InstructBLIP [10]	Vicuna-13B [8]	224 ²	129M	69.1	+6.6%	59.1	+6.3%	65.1	+6.5%
Shikra [7]	Vicuna-13B [8]	224 ²	600K	78.0	+8.6%	67.0	+9.8%	73.5	+8.9%
Qwen-VL [4]	Qwen-7B [3]	448 ²	1.4B	79.0	+9.3%	68.0	+10.0%	74.5	+9.4%
Qwen-VL-Chat [4]	Qwen-7B [3]	448 ²	1.4B	78.7	+7.2%	67.7	+7.5%	74.2	+7.2%
LLaVA-1.5 [22]	Vicuna-7B [8]	336 ²	558K	78.3	+7.3%	67.3	+7.7%	73.8	+7.3%
LLaVA-1.5 [22]	Vicuna-13B [8]	336 ²	558K	80.7	+8.3%	69.2	+9.0%	76.1	+8.6%

Table 3: Comparisons of performance scores (Pure Text, VQA, and Full scores) and improvements across different vision-language models, showing both pretrained and fine-tuned versions with their respective LLM backbones, image sizes, and sample sizes.

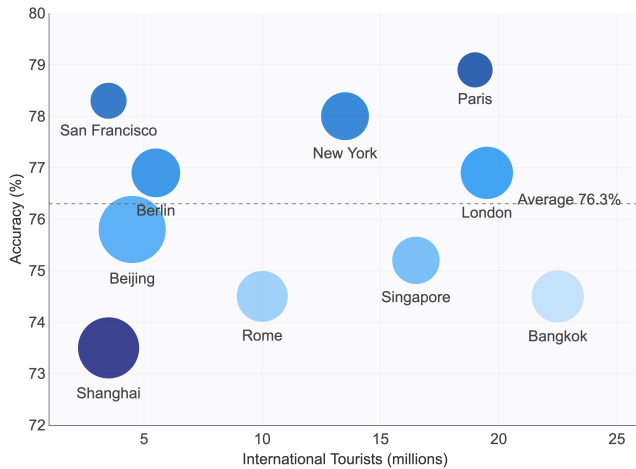


Figure 5: The chart shows TraveLLaMA’s accuracy performance across different cities. Circle size represents data sample volume, and the x-axis displays international tourist numbers (in millions) for each city.

Training Details. The training process follows a rigorous protocol designed to maximize model performance while ensuring reproducibility. Our training dataset comprises 180k carefully curated QA pairs, representing a diverse range of travel-related scenarios and query types. The test set, consisting of 40k QA pairs, maintains

a balanced distribution across different question categories and difficulty levels. All visual inputs are processed at a standardized resolution of 224×224 pixels, chosen to optimize the balance between computational efficiency and retention of important visual details. Text inputs are limited to a maximum length of 512 tokens, ensuring comprehensive coverage of complex travel queries while maintaining practical processing efficiency. The training process implements standard optimization techniques, including learning rate scheduling, gradient clipping, and early stopping based on validation performance.

Agentic Flow. In Figure 4, TraveLLaMA implements a sophisticated ReAct (Reasoning and Acting) architecture for multimodal travel planning that bridges visual understanding with action-driven planning. The system processes user queries containing both textual specifications (destination, duration, budget, travelers) and visual inputs (maps, landmarks) through a three-stage pipeline. Initially, the Query Analysis component performs multimodal parsing, extracting travel parameters from text while simultaneously analyzing images to identify landmarks and geographical contexts. This dual-input understanding triggers the Agent Reasoning Process, where the system employs a self-verification loop to validate targets before engaging specialized action modules. The process then transitions to a strategic tool employment phase, systematically invoking domain-specific APIs (DestinationSearch, TransportationSearch, AccommodationSearch, AttractionSearch) to gather real-time travel data. The system’s Information Fusion mechanism subsequently integrates visual recognition results with structured API



Figure 6: Comparison between TravelLLaMA and Claude 3.5 shows that TravelLLaMA provides more accurate and detailed travel information in these location-based examples.

responses, reconciling potential conflicts and prioritizing information relevance. Finally, the Travel Plan Arrangement module transforms this comprehensive knowledge base into a temporally structured itinerary, organizing activities into logical daily segments while maintaining budget constraints and optimizing for traveler preferences. This end-to-end process demonstrates how multimodal inputs can be effectively transformed into practical, contextually-aware travel recommendations through a deliberate reasoning-acting cycle.

4.2 Evaluation Tasks

Task Categories. Our evaluation framework encompasses three primary categories of tasks(Pure Model Performance, Qualitative Analysis, and Agent Performance), each designed to assess specific

aspects of travel understanding capabilities. The text understanding category examines the model’s ability to process and respond to travel planning queries, requiring comprehensive understanding of itinerary optimization, resource allocation, and scheduling constraints. Cultural information tasks test the model’s knowledge of local customs, traditions, and social norms across different destinations. General travel advice evaluations assess the model’s capability to provide practical guidance on accommodation, transportation, dining options, and activity planning. The visual understanding category implements a series of specialized tests focused on map location identification, requiring precise interpretation of geographical layouts, landmark positioning, and spatial relationships. Scene feature recognition tasks evaluate the model’s ability to identify and describe architectural elements, natural features, and distinctive

Table 4: System Usability Scale (SUS) Evaluation Results

A. Overall SUS Scores			
System		SUS Score	Rating
Ours		84.5	Excellent
Claude 3.5		78.2	Good
B. SUS Items (0-10): Odd=(score-1)×2.5, Even=(5-score)×2.5			
Item	Description	Ours	Claude 3.5
1	Would use frequently ↑	9.2	8.4
2	Unnecessarily complex ↓	8.3	9.1
3	Easy to use ↑	8.9	8.2
4	Need technical support ↓	9.0	8.3
5	Functions well integrated ↑	8.2	8.8
6	Too much inconsistency ↓	8.5	7.4
7	Quick to learn ↑	9.3	8.6
8	Cumbersome to use ↓	8.2	7.9
9	Confident using ↑	7.8	8.6
10	Needed to learn a lot ↓	7.1	7.9
C. Supplementary Questions (1-5)			
Item	Question	Ours	Claude 3.5
11	Recommendations met needs	4.5	4.2
12	Time Conservation	4.7	4.3
13	Trust in recommendations	4.2	4.5
14	Would recommend to others	4.6	4.3
D. Participant Demographics			
Total participants		20 (10 per system)	
Age range		24-58 years	

characteristics of travel destinations. Visual attribute analysis examines the model’s capacity to assess and communicate qualitative aspects of locations, including ambiance, condition, and aesthetic qualities. The multi-modal integration category presents complex tasks requiring simultaneous processing of visual and textual information. Location-aware recommendations test the model’s ability to provide contextually relevant suggestions based on both geographical and preferential factors. Visual verification of textual information assesses the model’s capacity to confirm or correct textual descriptions using visual evidence. Scene-grounded answers evaluate the model’s ability to generate responses that accurately incorporate both visual observations and background knowledge.

Performance Comparison. Our experimental results, presented in Table 3, demonstrate significant performance variations across different vision-language models and configurations. In pretrained models, LLaVA-1.5 with Vicuna-13B backbone achieves the highest scores (Pure Text: 74.5, VQA: 63.5, Full Score: 70.1), while post-fine-tuning, all models show substantial improvements with Qwen-VL achieving the most significant gains (Pure Text: +9.3%, VQA: +10.0%, Full Score: +9.4%). LLaVA-1.5 (Vicuna-13B) ultimately reaches the highest absolute scores after fine-tuning (Pure Text: 80.7, VQA: 69.2, Full Score: 76.1), while models using larger image sizes (448²) consistently outperform those with smaller sizes (224²). These results demonstrate that fine-tuning consistently enhances model performance across all metrics, with improvements ranging from 6.2% to 10.0%.

Region Bias Study. Figure 5 illustrates TravelLaMA’s accuracy performance across ten major tourist destinations globally, displaying performance through accuracy (y-axis), international tourist volume (x-axis), and sample size (bubble magnitude). Western cities

(Paris 79.1%, New York 78.2%, San Francisco 78.3%) consistently outperform Asian destinations (Shanghai 73.1%, Bangkok 74.5%), with an overall average accuracy of 76.3%. This geographical disparity likely stems from training data imbalances and cultural information accessibility differences. Notably, tourist volume shows no correlation with accuracy, while Beijing shows lower accuracy (75.8%) despite large sample size, suggesting data quality may supersede quantity. This visualization reveals that large language models maintain inherent geographic biases despite fine-tuning efforts, as model accuracy depends not only on fine-tuning data but also on representation in the foundational pre-training corpus. Even specialized domain adaptation cannot fully overcome these embedded biases, indicating that achieving global parity in AI travel assistants may require addressing representation imbalances at the pre-training stage rather than relying solely on downstream fine-tuning approaches.

Qualitative Analysis. Our qualitative analysis in Figure 6 reveals TravelLaMA’s superior capabilities compared to Claude 3.5 in providing accurate and detailed travel information. In map-based queries, TravelLaMA demonstrates precise location identification and contextual understanding, as evidenced by its ability to correctly identify specific locations like Piazza Sidney in Rome’s Trastevere neighborhood, while also providing relevant additional information about nearby amenities such as the Al Marmi pizzeria and its operating hours. The scene recognition capabilities show particular strength in identifying and describing iconic locations, such as Nanjing Road in Shanghai, where TravelLaMA provides detailed context about its significance as a famous shopping street and describes distinctive features like the clock tower building. In contrast, Claude 3.5 misidentified the location as Wangfujing Street in Beijing, highlighting TravelLaMA’s superior accuracy in landmark recognition. Multi-modal integration represents another area where TravelLaMA excels, particularly in providing detailed establishment information. For instance, when analyzing images of specific venues like the Hong Kong Park Sports Centre and the Quanjude duck restaurant in Beijing, TravelLaMA offers precise location details and contextual information, whereas Claude 3.5 provides either incomplete or incorrect information.

Agent Performance Analysis. From Table 4, the TravelLaMA system demonstrates significantly superior usability compared to Claude 3.5, scoring an "Excellent" rating of 84.5 versus Claude’s "Good" rating of 78.2. This performance gap likely stems from TravelLaMA’s domain-specific design optimized for travel planning, with particularly strong scores in learnability (9.3) and frequency of use intention (9.2). The evaluation reveals users found TravelLaMA less complex and more consistent than Claude 3.5, suggesting its specialized architecture more effectively streamlines the complex multimodal reasoning required for travel planning. The slightly lower scores for TravelLaMA in function integration and user confidence may indicate areas for improvement, potentially related to transparency in how the system processes multimodal inputs or integrates various information sources. With both systems evaluated by 20 participants across a broad age range (24-58 years), these findings demonstrate that purpose-built AI assistants with specialized reasoning capabilities can deliver measurably better user experiences than general-purpose conversational AI for complex planning tasks.

5 CONCLUSION

In conclusion, TravelLLaMA represents a significant advancement in the realm of AI-powered travel assistance. By addressing the critical challenges of data comprehensiveness, multi-modal integration, and domain-specific expertise, this study introduces a novel and large-scale TravelQA dataset and demonstrates its applicability through extensive fine-tuning and evaluation experiments. The model's ability to provide context-aware travel recommendations, interpret complex visual and textual inputs, and bridge the gap between general-purpose AI and specialized travel needs establishes a new benchmark in the field. These contributions not only highlight the potential of multi-modal large language models in practical applications but also lay a strong foundation for future research and development in travel-centric AI systems. Through its innovative approach and robust performance, TravelLLaMA sets a new standard for enhancing user experience in travel planning and urban exploration.

REFERENCES

- [1] Jacob Andreas. 2022. Language models as agent models. *arXiv preprint arXiv:2212.01681* (2022).
- [2] Zhangir Azerbayev, Hailey Schoelkopf, Keiran Paster, Marco Dos Santos, Stephen McAleer, Albert Q Jiang, Jia Deng, Stella Biderman, and Sean Welleck. 2023. Llemma: An open language model for mathematics. *arXiv preprint arXiv:2310.10631* (2023).
- [3] Jinze Bai, Shuai Bai, Yunfei Chu, Zeyu Cui, Kai Dang, Xiaodong Deng, Yang Fan, Wenbin Ge, Yu Han, Fei Huang, et al. 2023. Qwen technical report. *arXiv preprint arXiv:2309.16609* (2023).
- [4] Jinze Bai, Shuai Bai, Shusheng Yang, Shijie Wang, Sinan Tan, Peng Wang, Junyang Lin, Chang Zhou, and Jingren Zhou. 2023. Qwen-VL: A Versatile Vision-Language Model for Understanding, Localization, Text Reading, and Beyond. *CoRR abs/2308.12966* (2023). arXiv:2308.12966
- [5] Samuel Brown et al. 2023. Limitations in Human-Level Understanding of Visual Travel Content. *Proceedings of the Conference on Empirical Methods in Natural Language Processing* (2023).
- [6] Howard Chen, Ramakanth Pasunuru, Jason Weston, and Asli Celikyilmaz. 2023. Walking down the memory maze: Beyond context limit through interactive reading. *arXiv preprint arXiv:2310.05029* (2023).
- [7] Keqin Chen, Zhao Zhang, Wei Zeng, Richong Zhang, Feng Zhu, and Rui Zhao. 2023. Shikra: Unleashing Multimodal LLM's Referential Dialogue Magic. *CoRR abs/2306.15195* (2023). arXiv:2306.15195
- [8] Wei-Lin Chiang, Zhuohan Li, Zi Lin, Ying Sheng, Zhanghao Wu, Hao Zhang, Lianmin Zheng, Siyuan Zhuang, Yonghao Zhuang, Joseph E. Gonzalez, Ion Stoica, and Eric P. Xing. 2023. Vicuna: An Open-Source Chatbot Impressing GPT-4 with 90%* ChatGPT Quality. <https://lmsys.org/blog/2023-03-30-vicuna/>
- [9] Meng Chu, Zhedong Zheng, Wei Ji, Tingyu Wang, and Tat-Seng Chua. 2024. Towards natural language-guided drones: GeoText-1652 benchmark with spatial relation matching. In *European Conference on Computer Vision*. Springer, 213–231.
- [10] Wenliang Dai, Junnan Li, Dongxu Li, Anthony Meng Huat Tiong, Junqi Zhao, Weisheng Wang, Boyang Li, Pascale Fung, and Steven Hoi. 2023. InstructBLIP: Towards General-purpose Vision-Language Models with Instruction Tuning. *CoRR* (2023). arXiv:2305.06500
- [11] Cheng Deng, Tianhang Zhang, Zhongmou He, Qiyuan Chen, Yuanyuan Shi, Yi Xu, Luoyi Fu, Weinan Zhang, Xinbing Wang, Chenghu Zhou, et al. 2024. K2: A foundation language model for geoscience knowledge understanding and utilization. In *Proceedings of the 17th ACM International Conference on Web Search and Data Mining*. 161–170.
- [12] Jie Feng, Yuwei Du, Tianhui Liu, Siqi Guo, Yuming Lin, and Yong Li. 2024. Citygpt: Empowering urban spatial cognition of large language models. *arXiv preprint arXiv:2406.13948* (2024).
- [13] Andrea Frome et al. 2013. DeViSE: A Deep Visual-Semantic Embedding Model. *Advances in Neural Information Processing Systems* (2013).
- [14] Yingqiang Ge, Wenyue Hua, Kai Mei, Juntao Tan, Shuyuan Xu, Zelong Li, Yongfeng Zhang, et al. 2023. Openagi: When llm meets domain experts. *Advances in Neural Information Processing Systems* 36 (2023), 5539–5568.
- [15] Nathan Godey, Éric de la Clergerie, and Benoît Sagot. 2024. On the scaling laws of geographical representation in language models. *arXiv preprint arXiv:2402.19406* (2024).
- [16] Wes Gurnee and Max Tegmark. 2023. Language models represent space and time. *arXiv preprint arXiv:2310.02207* (2023).
- [17] Ryan Kiros et al. 2014. Unifying Visual-Semantic Embeddings. *arXiv preprint arXiv:1411.2539* (2014).
- [18] Junnan Li, Dongxu Li, Silvio Savarese, and Steven C. H. Hoi. 2023. BLIP-2: Bootstrapping Language-Image Pre-training with Frozen Image Encoders and Large Language Models. In *International Conference on Machine Learning, ICML 2023, 23-29 July 2023, Honolulu, Hawaii, USA (Proceedings of Machine Learning Research, Vol. 202)*. PMLR, 19730–19742.
- [19] Ling Li, Yu Ye, Bingchuan Jiang, and Wei Zeng. 2024. Georeasoner: Geolocalization with reasoning in street views using a large vision-language model. In *Forty-first International Conference on Machine Learning*.
- [20] Zekun Li, Wenxuan Zhou, Yao-Yi Chiang, and Muhao Chen. 2023. Geolm: Empowering language models for geospatially grounded language understanding. *arXiv preprint arXiv:2310.14478* (2023).
- [21] Xinnian Liang, Bing Wang, Hui Huang, Shuangzhi Wu, Peihao Wu, Lu Lu, Zejun Ma, and Zhoujun Li. 2023. Unleashing infinite-length input capacity for large-scale language models with self-controlled memory system. *arXiv preprint arXiv:2304.13343* (2023).
- [22] Haotian Liu, Chunyuan Li, Qingyang Wu, and Yong Jae Lee. 2023. Visual Instruction Tuning. *CoRR abs/2304.08485* (2023).
- [23] Yang Liu et al. 2023. LLaVA: Large Language and Vision Aligned Model. *Proceedings of the IEEE/CVF Conference on Computer Vision and Pattern Recognition* (2023).
- [24] Pan Lu, Baolin Peng, Hao Cheng, Michel Galley, Kai-Wei Chang, Ying Nian Wu, Song-Chun Zhu, and Jianfeng Gao. 2023. Chameleon: Plug-and-play compositional reasoning with large language models. *Advances in Neural Information Processing Systems* 36 (2023), 43447–43478.
- [25] Saket Maheshwary, Arpan Paul, and Saurabh Sohoney. 2024. Pretraining and fine-tuning language models on geospatial networks for accurate address matching. In *Proceedings of the 2024 Conference on Empirical Methods in Natural Language Processing: Industry Track*. 763–773.
- [26] Rohin Manvi, Samar Khanna, Gengchen Mai, Marshall Burke, David Lobell, and Stefano Ermon. 2023. Geolm: Extracting geospatial knowledge from large language models. *arXiv preprint arXiv:2310.06213* (2023).
- [27] Ida Momennejad, Hosein Hasanbeig, Felipe Vieira Frujeri, Hiteshi Sharma, Nebojsa Jojic, Hamid Palangi, Robert Ness, and Jonathan Larson. 2023. Evaluating cognitive maps and planning in large language models with cogeval. *Advances in Neural Information Processing Systems* 36 (2023), 69736–69751.
- [28] Yohei Nakajima. 2023. Task-driven autonomous agent utilizing gpt-4, pinecone, and langchain for diverse applications. See <https://yoheinakajima.com/task-driven-autonomous-agent-utilizing-gpt-4-pinecone-and-langchain-for-diverse-applications> (accessed 18 April 2023) 2 (2023), 3.
- [29] Reichiro Nakano, Jacob Hilton, Suchir Balaji, Jeff Wu, Long Ouyang, Christina Kim, Christopher Hesse, Shantanu Jain, Vineet Kosaraju, William Saunders, et al. 2021. Webgpt: Browser-assisted question-answering with human feedback. *arXiv preprint arXiv:2112.09332* (2021).
- [30] OpenAI. 2023. GPT-4V: Visual Capabilities in GPT-4. (2023).
- [31] Joon Sung Park, Joseph O'Brien, Carrie Jun Cai, Meredith Ringel Morris, Percy Liang, and Michael S Bernstein. 2023. Generative agents: Interactive simulacra of human behavior. In *Proceedings of the 36th annual acm symposium on user interface software and technology*. 1–22.
- [32] Raphael Schumann, Wanrong Zhu, Weixi Feng, Tsu-Jui Fu, Stefan Riezler, and William Yang Wang. 2024. Velma: Verbalization embodiment of llm agents for vision and language navigation in street view. In *Proceedings of the AAAI Conference on Artificial Intelligence*, Vol. 38. 18924–18933.
- [33] Wasswa Shafik. 2024. Introduction to ChatGPT. In *Advanced applications of generative AI and natural language processing models*. IGI Global, 1–25.
- [34] Yongliang Shen, Kaitao Song, Xu Tan, Dongsheng Li, Weiming Lu, and Yueting Zhuang. 2023. Hugginggpt: Solving ai tasks with chatgpt and its friends in hugging face. *Advances in Neural Information Processing Systems* 36 (2023), 38154–38180.
- [35] Karan Singhal, Shekoofeh Azizi, Tao Tu, S Sara Mahdavi, Jason Wei, Hyung Won Chung, Nathan Scales, Ajay Tanwani, Heather Cole-Lewis, Stephen Pfohl, et al. 2023. Large language models encode clinical knowledge. *Nature* 620, 7972 (2023), 172–180.
- [36] Hugo Touvron, Louis Martin, Kevin Stone, Peter Albert, Amjad Almahairi, Yasmine Babaei, Nikolay Bashlykov, Soumya Batra, Prajwal Bhargava, Shrutu Bhosale, et al. 2023. Llama 2: Open foundation and fine-tuned chat models. *arXiv preprint arXiv:2307.09288* (2023).
- [37] Vicente Vivanco Cepeda, Gaurav Kumar Nayak, and Mubarak Shah. 2023. Geoclip: Clip-inspired alignment between locations and images for effective worldwide geo-localization. *Advances in Neural Information Processing Systems* 36 (2023), 8690–8701.
- [38] Xi Wang, Xianyang Ling, Tom Zhang, Xuecao Li, Shaolan Wang, Zhixing Li, Liang Zhang, and Peng Gong. 2023. Optimizing and fine-tuning large language model for urban renewal. *arXiv preprint arXiv:2311.15490* (2023).
- [39] Shijie Wu, Ozan Irsoy, Steven Lu, Vadim Dabravolski, Mark Dredze, Sebastian Gehrmann, Prabhjanjan Kambadur, David Rosenberg, and Gideon Mann. 2023. Bloomberggpt: A large language model for finance. *arXiv preprint*

- arXiv:2303.17564* (2023).
- [40] Jian Xie, Yidan Liang, Jingping Liu, Yanghua Xiao, Baohua Wu, and Shenghua Ni. 2023. Quert: Continual pre-training of language model for query understanding in travel domain search. In *Proceedings of the 29th ACM SIGKDD Conference on Knowledge Discovery and Data Mining*. 5282–5291.
 - [41] Tianbao Xie, Fan Zhou, Zhoujun Cheng, Peng Shi, Luoxuan Weng, Yitao Liu, Toh Jing Hua, Junning Zhao, Qian Liu, Che Liu, et al. 2023. Openagents: An open platform for language agents in the wild. *arXiv preprint arXiv:2310.10634* (2023).
 - [42] Wei Xie et al. 2024. TravelPlanner: AI-assisted Multi-day Itinerary Planning. *Proceedings of the AAAI Conference on Artificial Intelligence* (2024).
 - [43] Yutaro Yamada, Yihan Bao, Andrew K Lampinen, Jungo Kasai, and Ilker Yildirim. 2023. Evaluating spatial understanding of large language models. *arXiv preprint arXiv:2310.14540* (2023).
 - [44] Hui Yang, Sifu Yue, and Yunzhong He. 2023. Auto-gpt for online decision making: Benchmarks and additional opinions. *arXiv preprint arXiv:2306.02224* (2023).
 - [45] Jihan Yang, Runyu Ding, Ellis Brown, Xiaojuan Qi, and Saining Xie. 2024. V-irl: Grounding virtual intelligence in real life. In *European Conference on Computer Vision*. Springer, 36–55.
 - [46] Kai Yang et al. 2023. Specialized Architectures for Vision-Language Models in Tourism. *arXiv preprint arXiv:2306.10456* (2023).
 - [47] Aohan Zeng, Xiao Liu, Zhengxiao Du, Zihan Wang, Hanyu Lai, Ming Ding, Zhuoyi Yang, Yifan Xu, Wendi Zheng, Xiao Xia, et al. 2022. Glm-130b: An open bilingual pre-trained model. *arXiv preprint arXiv:2210.02414* (2022).
 - [48] Li Zhao et al. 2023. Domain-Specific Pre-training for Vision-Language Models. *Proceedings of the International Joint Conference on Artificial Intelligence* (2023).
 - [49] Wayne Xin Zhao, Kun Zhou, Junyi Li, Tianyi Tang, Xiaolei Wang, Yupeng Hou, Yingqian Min, Beichen Zhang, Junjie Zhang, Zican Dong, et al. 2023. A survey of large language models. *arXiv preprint arXiv:2303.18223* 1, 2 (2023).
 - [50] Wanjun Zhong, Lianghong Guo, Qiqi Gao, He Ye, and Yanlin Wang. 2024. Memorybank: Enhancing large language models with long-term memory. In *Proceedings of the AAAI Conference on Artificial Intelligence*, Vol. 38. 19724–19731.
 - [51] Wangchunshu Zhou, Yuchen Eleanor Jiang, Peng Cui, Tiannan Wang, Zhenxin Xiao, Yifan Hou, Ryan Cotterell, and Mrinmaya Sachan. 2023. Recurrentgpt: Interactive generation of (arbitrarily) long text. *arXiv preprint arXiv:2305.13304* (2023).