

Intelligent Bear Prevention System Based on Computer Vision: An Approach to Reduce Human-Bear Conflicts in the Tibetan Plateau Area, China

Pengyu Chen^{a,b}, Teng Fei^{1a}, Yunyan Du^c, Jiawei Yi^c, Yi Li^d, John A. Kupfer^b

^a*School of Resources and Environmental Sciences, Wuhan University, Wuhan 430070, China*

^b*Department of Geography, University of South Carolina, Columbia 29201, USA*

^c*State Key Laboratory of Resources and Environmental Information System, Beijing 100101, China*

^d*Institute of Zoology, Chinese Academy of Sciences, Beijing 100101, China*

Abstract

Conflicts between humans and bears on the Tibetan Plateau present substantial threats to local communities and hinder wildlife preservation initiatives. This research introduces a novel strategy that incorporates computer vision alongside Internet of Things (IoT) technologies to alleviate these issues. Tailored specifically for the harsh environment of the Tibetan Plateau, the approach utilizes the K210 development board paired with the YOLO object detection framework along with a tailored bear-deterrent mechanism, offering minimal energy usage and real-time efficiency in bear identification and deterrence. The model's performance was evaluated experimentally, achieving a mean Average Precision (mAP) of 91.4%, demonstrating excellent precision and dependability. By integrating energy-efficient components, the proposed system effectively surpasses the challenges of remote and off-grid environments, ensuring uninterrupted operation in secluded locations. This study provides a viable, eco-friendly, and expandable solution to mitigate human-bear conflicts, thereby improving human safety and promoting bear conservation in isolated areas like Yushu, China.

Keywords: Human-bear Conflict, Bear Detection, Computer Vision,

¹Corresponding author: tengfei@whu.edu.cn

1. Introduction

Conflicts between humans and Tibetan brown bears (*Ursus arctos pruinosus*) on the Tibetan Plateau are escalating in severity, posing significant risks to both the preservation of this protected species and the safety of local communities [1]. These conflicts are particularly acute during the summer as herders migrate to alpine pastures, leaving their winter residences and more vulnerable individuals like the elderly and children exposed to potential bear disturbances [2]. Such interactions frequently result in livestock loss, property damage, and occasionally severe injuries or fatalities, further intensifying the tension between wildlife conservation efforts and community safety priorities [3, 4].

Meanwhile, many regions in the Tibetan Plateau, such as Zadoi County, lack internet access and reliable electricity because of high altitude and sparse population density [5], making it impractical to involve cloud computing and mobile phone notifications. Existing mitigation solutions, such as mesh wire fences, domestic guard dogs, lighting firecrackers, or even hunting, offer only temporary relief and are fraught with practical, ecological, and legal challenges. This underscores the need for innovative, sustainable approaches [1, 2, 6].

To address these challenges comprehensively, our study leverages recent advancements in artificial intelligence (AI) and Internet of Things (IoT) technologies to accomplish three primary objectives:

1. Design a low-power system tailored to local electricity conditions.
2. Implement a robust, offline bear detection mechanism.
3. Develop a sustainable and effective bear deterrent method.

By addressing these challenges, our system offers a scalable and sustainable solution for enhancing safety and conservation in remote communities.

2. Related Work

2.1. Computer Vision Based Wildlife Detection

Recent advances in artificial intelligence have revolutionized wildlife monitoring, offering new methodologies to detect, count, and survey animal populations with enhanced accuracy [7]. Early studies demonstrated the feasibility

of deep learning frameworks for wildlife detection, such as a neural network-based approach successfully applied to polar bear monitoring in challenging environmental conditions [8].

Subsequent research has expanded both the scope and technical sophistication of detection methods. One recent development integrates detection, counting, and survey techniques into a unified framework, significantly improving the reliability of population estimates through automated analysis [9]. Another approach refines efficiency and robustness by tailoring the You Only Look Once (YOLO) architecture into a specialized algorithm known as “WilDect-YOLO” for wildlife detection tasks [10].

Efforts have also focused on adapting detection systems to specific ecological settings. For instance, deep learning models incorporating contextual forest features have improved detection accuracy in visually complex natural environments [11]. Complementing these ground-based strategies, the integration of unmanned aerial vehicles (UAVs) with thermal imaging has proven effective in detecting wildlife under low-light or obscured conditions, demonstrating the versatility of AI-driven approaches across different sensing platforms [12].

Collectively, these studies underscore the dynamic advancement of AI techniques in wildlife detection. Innovations in deep learning architectures, real-time processing, and multi-sensor integration have significantly enhanced the accuracy and scalability of monitoring systems. Notably, AI-based methods have found practical use in animal management, especially in livestock contexts—for example, in the automated monitoring of ruminant feeding behaviors [13]. These systems employ motion, acoustic, pressure, and image sensors to evaluate ingestive and foraging patterns, providing valuable insights transferable to wildlife applications.

Nonetheless, important limitations persist. Power efficiency—critical for operation in remote or resource-limited environments—has received insufficient attention. Additionally, the prevalent use of frame-based image analysis, as opposed to continuous video stream recognition, restricts real-time adaptability. While automated monitoring and feeding systems are increasingly adopted, AI-driven deterrent mechanisms for mitigating human–wildlife conflict remain scarce. Overcoming these challenges is vital for developing robust, adaptable monitoring systems capable of addressing both ecological imperatives and practical constraints.

2.2. Wildlife Management in the Tibetan Plateau

Human-wildlife conflict on the Tibetan Plateau poses significant challenges due to the region’s unique socio-ecological dynamics [14]. Among these, bear-related conflicts have escalated notably, driven by changes in pastoral practices, wildlife behavior, and climate conditions. Official reports from Qinghai Province indicate that bear incidents are frequent, with 296 incidents recorded from 2014–2017 in the Yangtze River Source Area of Sanjiangyuan National Park alone, predominantly involving house invasions (93.58%), livestock predation, and occasionally direct human injuries and fatalities [15]. Such severe conflicts have led to decreased tolerance toward bears among local residents and prompted occasional retaliatory actions, exacerbating conservation challenges.

To address this, government-led strategies emphasize wildlife conservation and compensation schemes, given bears’ status as second-class nationally protected animals. Financial compensation programs aim to reimburse herders for losses, yet complex administrative procedures often undermine their effectiveness [15]. Complementing governmental efforts, community-driven initiatives have become crucial for effective wildlife management. Local measures include constructing reinforced fencing, using deterrents such as barbed boards, improving garbage management practices, and experimenting with limited electric fencing. An innovative example is the bear-proof houses piloted in Qinghai’s Ganda Village, featuring reinforced structures and strategic designs that protect residents without harming bears [15].

Furthermore, integrated management frameworks combining traditional ecological knowledge with modern monitoring tools offer promising avenues [16]. Recent studies also advocate for strategic community planning, real-time monitoring systems, and improved communication among stakeholders to achieve sustainable coexistence [17, 18, 19]. Culturally sensitive management strategies that respect traditional Tibetan beliefs, where bears are revered as guardians of the land, further support long-term coexistence efforts.

2.3. IoT Applications in Wildlife Management

The integration of Internet of Things (IoT) technologies and edge AI has introduced new possibilities for wildlife management, particularly in challenging environments. A growing body of research highlights the shift toward real-time monitoring systems with automated decision-making capabilities.

One innovative framework leverages computer vision and embedded IoT devices to automate wildlife image processing, significantly reducing the time and labor associated with traditional monitoring methods [20].

Building on this approach, IoT applications in wildlife conservation have expanded to incorporate interconnected sensors and AI-driven tracking systems. These technologies enable continuous monitoring of animal movements and environmental conditions, supporting proactive conservation strategies [7]. Further advancements explore the use of IoT-based embedded systems with edge computing, optimizing real-time detection by reducing latency and improving efficiency—critical features for remote and resource-constrained environments [21].

Beyond general applications, IoT technologies have been adapted for species-specific monitoring. For example, research on automated wildlife image processing demonstrates how tailored IoT solutions can enhance the tracking and conservation of large mammals, such as bear populations, by improving detection accuracy and adaptability to diverse ecological settings [22]. Nevertheless, critical gaps persist. In particular, the deployment of IoT systems for monitoring brown bears on the Tibetan Plateau remains largely unexamined. Furthermore, most existing IoT implementations presuppose stable electricity and network connectivity, disregarding the severe constraints posed by remote, high-altitude, off-grid environments. Overcoming these challenges is essential for unlocking the full potential of IoT in wildlife conservation under extreme and resource-limited conditions.

3. Method

Our method was developed in two phases. The first phase focuses on training a bear detection model, while the second involves designing the detection and deterrent system by embedding the trained model into the hardware. Model training was conducted on the MaixHub platform, which is optimized for the K210 board and other IoT devices [23]. An overview of our framework is presented in Figure 1. Accordingly, this section is structured into two parts: (1) Bear Detection Model Training and (2) System Design.

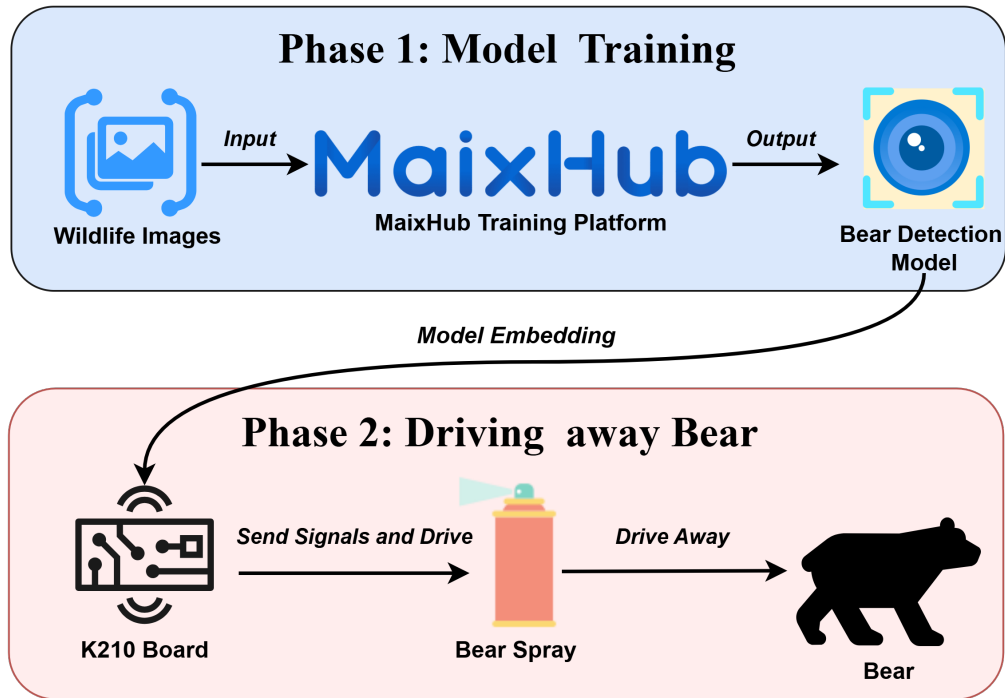


Figure 1: Method Framework

3.1. Bear Detection Model

In this phase, we collected wildlife images, annotated them with bounding boxes, and fine-tuned YOLOv5 on the MaixHub platform to obtain our bear detection model.

3.1.1. Data Collection

We gathered over 1,000 wildlife images for training, including more than 600 bear images. To prepare for potential misclassifications, we also collected images of other animals commonly found on the Tibetan Plateau. Although the device is primarily used during herders’ seasonal relocations—when human presence is minimal—we included human images to prevent accidental spraying near people. Furthermore, to facilitate nighttime detection, we gathered over 100 infrared bear images. Figure 2 shows the distribution of our dataset.

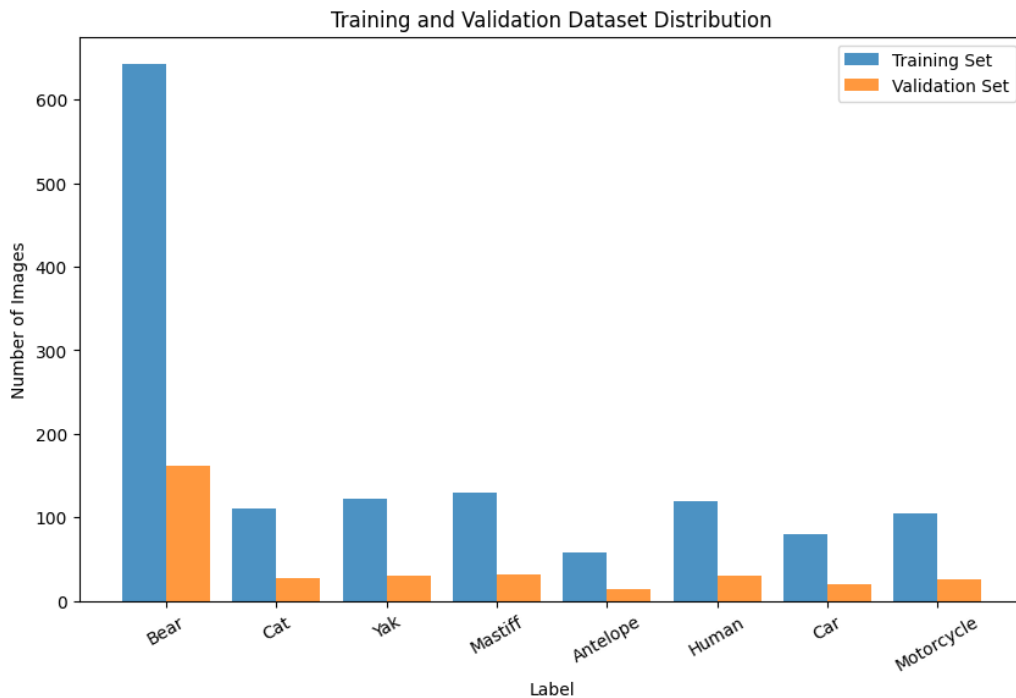


Figure 2: Dataset Distribution

3.1.2. Model Training

We fine-tuned the YOLOv5 (You Only Look Once, version 5) model with MobileNet as its backbone to ensure efficient and accurate bear detection on low-power hardware [24, 25]. YOLOv5 is a well-established object detection framework known for balancing processing speed and detection accuracy, making it particularly suitable for real-time embedded applications. MobileNet’s compact architecture substantially reduces computation while maintaining reliable performance, meeting the memory and processing constraints of the K210 board.

The workflow begins by capturing input images, which are processed by the YOLOv5 model embedded in the K210 board. The model then rapidly analyzes the input, identifies bears in real time, and generates bounding boxes to pinpoint their locations. Figure 3 shows the bear detection workflow.

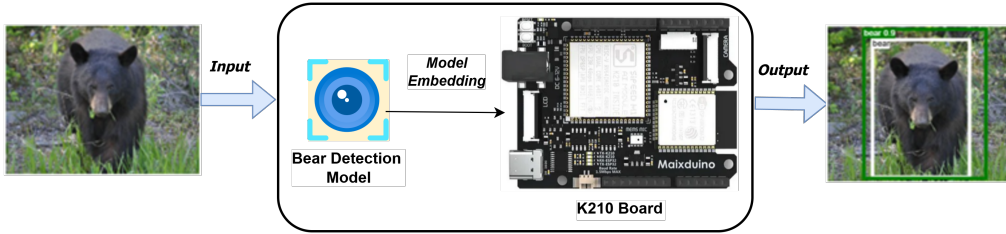


Figure 3: Bear Detection Workflow

The key training parameters used in the fine-tuning process are summarized in Table 1.

Table 1: Training Parameters

Parameter	Value
Image Augmentation	Random Mirroring, Random Blur
Model Type	Transfer Learning
Model Network	YOLOv2
Backbone Network	MobileNet_0.75
Scaling Method	Contain
Scaling Size	224×224
Number of Training Iterations	100
Batch Size	32
Learning Rate	0.001
Bounding Box Limit	10

3.2. System Design

The proposed system consists of two primary components: an IoT-based sensor built around the Sipeed MaixDuino K210 development board and a specialized bear deterrent spray device.

3.2.1. IoT-Based Sensor Part

The core sensing platform utilizes the Kendryte K210 chip on the Sipeed MaixDuino board, selected for its integrated neural processing unit (NPU) and low power consumption. See Table 2 for key hardware specifications.

Camera Integration: A GC0328 camera module, connected via a 24-pin DVP interface, captures real-time images. The camera’s 90° horizontal

and 60° vertical field of view provides adequate coverage for early bear detection.

Local Edge Inference: The trained model is embedded directly into the K210’s onboard NPU. By processing images on-device, the system remains fully operational offline—critical for remote Tibetan Plateau locations where network connectivity is limited or unavailable.

Power Management: Typical power consumption ranges from 200–500 mW, which can be supported by a 1 W solar panel and an 11,000 mAh lithium battery. This setup provides up to 30 days of continuous operation on a single charge, ensuring reliable, long-term performance in off-grid environments.

Table 2: Select Hardware Specifications

Parameter	Specification
CPU & NPU	RISC-V Dual Core 64-bit @ 400 MHz + FPU, AI NPU
Camera (GC0328)	QVGA@60 FPS, VGA@30 FPS, 90° × 60° FoV
Memory	8 MB SRAM
Connectivity	2.4 GHz Wi-Fi (802.11 b/g/n), Bluetooth 4.2
Power Consumption	~200–500 mW
Solar & Battery Setup	1W solar panel, 11,000 mAh battery (≤ 30 days)

3.2.2. Deterrent Part

Once the board’s detection algorithm identifies a bear, a control signal is sent to activate a specialized bear spray device. This spray includes 2–5% capsaicin and 1–2% menthol, offering a powerful deterrent effect. The spray device uses a high-pressure nozzle typically employed in car washing, which can reach up to 13 meters in still conditions. Upon detection, the system triggers the high-pressure spray for one second, operating at up to 2.8 MPa for maximum deterrent efficacy.

Overall, this integrated system combines on-device detection, local power solutions, and automated bear deterrence, providing a low-maintenance, practical solution for mitigating human-bear conflicts in remote regions.

4. Results and Field Test

4.1. Model Training Result

In the validation dataset, the model exhibited high reliability, achieving a mean average precision (mAP) of 91.4% and a recall rate of 93.6%. mAP

reflects the likelihood that a detected bear is indeed a bear (reducing false detection and alarms), while recall measures the model’s ability to identify actual bear instances (ensuring most bear sightings are captured). The mAP value is shown in Figure 4.

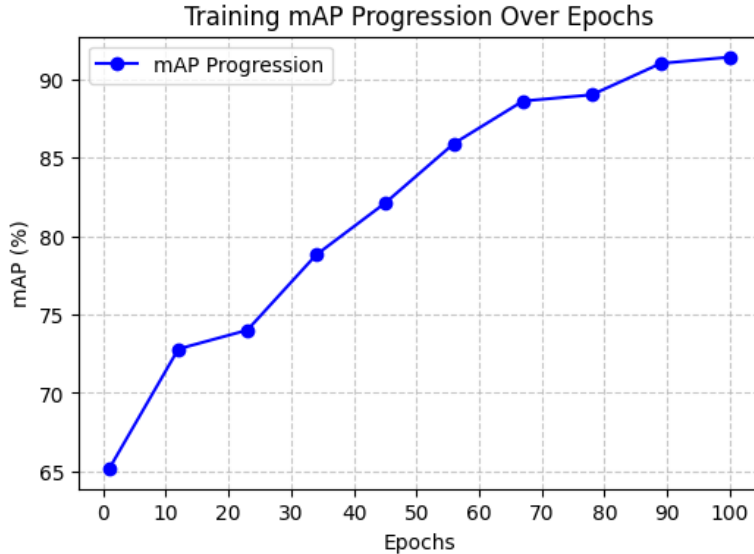


Figure 4: mAP value during training process

Additionally, the model attained an F1 score of 94.7%, which balances precision and recall to provide a comprehensive assessment of the model’s performance. The false positive rate was low at 3.79%, indicating that only a small fraction of non-bear instances were misclassified as bears. This low rate is vital for practical deployment since it minimizes erroneous alerts and helps maintain user trust in the system’s reliability.

To further ensure the accuracy of our results and reduce false positives, we employed a video-based analysis approach. The system evaluated consecutive frames from short video clips, applying a stringent filtering mechanism. For a 10-frame segment to be classified as a bear detection, at least one frame had to exceed a similarity threshold of 70%. If all frames in the segment fell below this threshold, the video clip was not identified as containing a bear.

Using this approach, the model demonstrated strong detection capabilities with low misidentification rates. Tibetan mastiffs and yaks exhibited the highest misidentification probabilities, at 2.4% and 2.2%, respectively, as

shown in Figure 5.

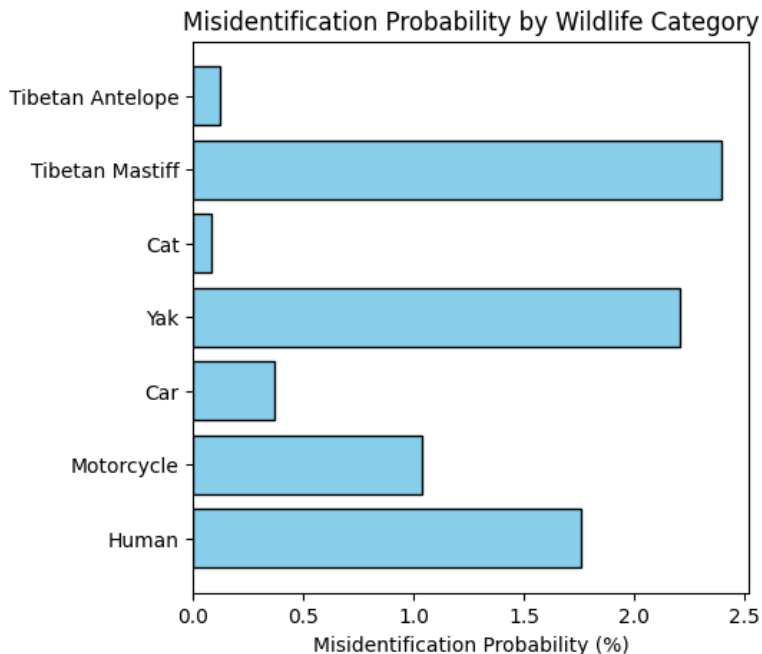


Figure 5: Video misclassification rates of common objects on the Tibetan Plateau

Misidentifications were most prevalent under low-light conditions or when the bear’s view was partially obstructed. These scenarios highlight the need for further optimization, particularly in enhancing the model’s robustness against environmental variability.

4.2. Evaluation of Spray Module

The bear spray module, integrated with the K210 board, proved to be both reliable and efficient in controlled testing. The system demonstrated a high triggering accuracy of 97.2%, ensuring that the spray is activated only in response to a detected bear. The module operated with remarkable speed, deploying the spray within 0.2 seconds after detection. The spray device consistently delivered a range of up to 13 meters, offering effective coverage for deterring bears at a safe distance.

The system’s sustainability was evident in its ability to function continuously for 30 days, powered solely by a solar energy source. A total of 100

activation tests were conducted under varying environmental conditions, including different lighting, weather scenarios, and bear movement patterns. Compared to conventional bear deterrent systems—which typically have a triggering accuracy of 90% and response times ranging from 0.5 to 1 second—our spray module exhibits superior performance.

Ethical considerations were taken into account to ensure the spray module does not pose risks to non-target wildlife or humans. The spray composition was selected to be non-toxic and safe for all intended environments, aligning with wildlife protection standards.

4.3. Field Tests

In the real-world implementation of the Intelligent Bear Prevention System, three devices were installed in Zadoi County, Qinghai Province—one near a local landfill and two near herders' homes. These locations were identified by local communities as frequent bear activity areas, as shown in Figure 6.



Figure 6: Location of Devices

Solar panels power the entire system, ensuring continuous functionality in off-grid areas like Zadoi County. Figure 7 illustrates the internal components of the system.




Figure 7: Internal components of the system

Over a 30-day testing period, three successful Tibetan brown bear deterrence events were documented by a monitoring camera linked to the bear spray module. Remarkably, all events were recorded by the same unit, which had been strategically positioned near a water channel in a residential village—highlighting the camera’s effectiveness in a high-risk location. Of these, two deterrence events occurred at night and one during the day. Figure 8 captures a nighttime deployment, demonstrating the model’s reliability under low-light conditions.




Figure 8: A Bear Deterrence Event Captured by Monitoring Camera (bear highlighted with red bounding box)

These real-world observations reinforce the system’s potential as a proactive and non-lethal intervention tool in reducing human–wildlife conflict.

5. Discussion

5.1. Contributions to Wildlife Management in Tibetan Plateau Area

The proposed Intelligent Bear Prevention System addresses a critical need in the Tibetan Plateau region, where human-bear interactions are increasingly common due to habitat overlap and seasonal migrations [4]. By providing an automated, localized approach to detecting and deterring bears, the system helps protect both local communities and wildlife. Unlike traditional bear deterrent methods—which often rely on constant human presence or manual intervention—our solution offers a more sustainable and consistent form of conflict mitigation. Additionally, the data generated from the system (e.g., detection events, time logs) can inform wildlife management strategies, aiding researchers and local authorities in understanding bear movement patterns and behaviors.

5.2. Sustainability and Energy Efficiency of Devices

A key contribution of our design is its focus on low-power operation and renewable energy. The K210-based sensor operates at low wattage, and the

entire system runs autonomously on solar power for up to 30 days. This off-grid capability is crucial for remote regions with limited infrastructure, allowing the system to function without frequent battery replacements or reliance on external power sources. By reducing the need for manual maintenance and resource-intensive power supplies, our approach promotes long-term sustainability and lowers operational costs.

5.3. Ethical and Legal Considerations in Human-Bear Conflict Mitigation

Ethical and legal dimensions are central to wildlife conflict mitigation. Our system uses non-toxic deterrent spray formulations—containing safe levels of capsaicin and menthol—to minimize harm to both bears and unintended targets. This approach aligns with wildlife protection standards and local regulations intended to safeguard indigenous species. Furthermore, clear guidelines for system deployment (e.g., installation locations, signage, and community education) are necessary to ensure public safety, avoid accidental human exposure to the spray, and uphold local legal statutes regarding animal deterrents. Ongoing dialogue with conservation agencies and local governments remains essential to adapt the system ethically in diverse socio-ecological contexts [3].

5.4. Cost Considerations and Affordability

Another advantage of our system is its affordability. The total cost of a single unit is approximately 470 RMB (roughly 66 USD), making it a cost-effective option for widespread deployment in remote regions such as Qinghai Province.

Table 3: System Costs

Component	Quantity	Unit Price (¥ / \$)	Total (¥ / \$)
K210 Development Board	1	200 / 28	200 / 28
Camera	1	50 / 7	50 / 7
High-Pressure Spray Nozzle	1	60 / 8	60 / 8
Solar Panel	1	50 / 7	50 / 7
Electronic Component Kit	1	30 / 4	30 / 4
11,000 mAh Battery	1	20 / 3	20 / 3
Enclosure and Mounting Accessories	1	20 / 3	20 / 3
Bear Spray Canister	1	30 / 4	30 / 4
Cables and Connectors	1	10 / 2	10 / 2
Total	9	—	470 / 66

This low-cost design significantly reduces financial barriers for adoption, especially for local herders and conservation agencies operating on limited budgets. Traditional bear deterrent solutions, such as electric fencing or guard animals, often require higher upfront investment and ongoing maintenance costs. In contrast, our system operates autonomously and is powered by renewable solar energy, minimizing long-term expenses.

5.5. Future Work

While the current system provides an effective approach to mitigating human-bear conflicts, future improvements can further enhance its accuracy, adaptability, and long-term usability.

Advanced IoT Models and Hardware: Future iterations of the system could integrate more powerful AI chips for faster real-time processing and mechanical arms to improve deterrence mechanisms. A mechanical arm could enhance the system’s functionality by dynamically adjusting the spray direction, repositioning sensors, or even deploying alternative deterrent actions such as sound alarms or flashing lights to respond more flexibly to bear movements.

Sensor Fusion and Additional Modalities: To improve detection reliability under various environmental conditions, future versions could integrate thermal imaging, infrared sensors, or acoustic sensors. These addi-

tional sensing modalities would enhance performance in low-light or visually obstructed scenarios, reducing false negatives and improving real-time responsiveness.

Long-Term Monitoring and Data Analysis: Extending the system’s deployment over multiple seasons and locations would provide valuable insights into bear behavior, movement patterns, and response effectiveness. Analyzing long-term data trends could help refine detection algorithms and optimize deterrent strategies based on real-world behavioral adaptations.

Scalable Deployment Models: To maximize impact, the system can be expanded through collaborations with local governments, conservation organizations, and herder communities. This will help adapt deployment strategies to different terrains, climates, and regional wildlife behaviors, ensuring customized and efficient solutions for diverse ecological settings.

By incorporating these improvements, the system can evolve into a more intelligent, adaptive, and scalable tool for mitigating human-bear conflicts, balancing conservation efforts with the protection of local communities.

6. Conclusion

This study presents a computer vision-based, low-power system that integrates IoT technologies to address human-bear conflicts in remote, off-grid environments. Leveraging lightweight models and solar-powered operation, the system provides continuous monitoring and automatic, non-lethal deterrence, ensuring the protection of herders’ property and safety.

From a wildlife management perspective, the system offers a sustainable and humane alternative to traditional methods like mesh wire fences or hunting. By avoiding the ethical and legal risks associated with harming protected species, it ensures compliance with conservation regulations while effectively safeguarding local herders’ properties.

By deterring bears from human settlements and artificial food sources, the system helps reduce bears’ reliance on these resources [3]. This can positively influence their long-term behavior, encouraging a return to more natural foraging habits and contributing to healthier wildlife populations, while promoting a balanced coexistence between humans and bears.

References

- [1] Y. e. a. Dai, Mitigation strategies for human–tibetan brown bear (*ursus arctos pruinosus*) conflicts in the hinterland of the qinghai-tibetan plateau, *Animals* 12 (11) (2022). doi:10.3390/ani12111422.
- [2] Y. e. a. Dai, Conflicts of human with the tibetan brown bear (*ursus arctos pruinosus*) in the sanjiangyuan region, china, *Global Ecology and Conservation* 22 (2020) e01039. doi:10.1016/j.gecco.2020.e01039.
- [3] Y. e. a. Dai, Human-carnivore conflicts and mitigation options in qinghai province, china, *Journal for Nature Conservation* 53 (2020) 125776. doi:10.1016/j.jnc.2019.125776.
- [4] Y. Dai, D. Li, F. Liu, Y. Zhang, Summary comments on human-bear conflict mitigation measures and implications to sanjiangyuan national park, *Acta Ecologica Sinica* 39 (22) (2019) 8310–8318. doi:10.5846/stxb201904060672.
- [5] W. e. a. Tang, Meeting china’s electricity demand with renewable energy over tibetan plateau, *Science Bulletin* 68 (1) (2023) 39–42. doi:10.1016/j.scib.2022.12.012.
- [6] H. e. a. Xufang, The status and characteristics of, and solutions to, human-tibetan brown bear conflicts in the qinghai province, *Acta Theriologica Sinica* 38 (1) (2018) 28. doi:10.16829/j.slxb.150106.
- [7] R. K. Choudhary, Internet of things: Wildlife conservation and its challenges, *Asian Journal of Computer Science and Technology* 9 (1) (2020). doi:10.51983/ajcst-2020.9.1.2156.
- [8] S. e. a. Sorensen, Deep learning for polar bear detection, in: *Image Analysis*, Springer International Publishing, 2017, pp. 457–467. doi:10.1007/978-3-319-59126-1_38.
- [9] A. e. a. Delplanque, Wildlife detection, counting and survey using satellite imagery: Are we there yet?, *GIScience & Remote Sensing* 61 (1) (2024) 2348863. doi:10.1080/15481603.2024.2348863.

- [10] A. M. e. a. Roy, Wildect-yolo: An efficient and robust computer vision-based accurate object localization model for automated endangered wildlife detection, *Ecological Informatics* 75 (2023) 101919. doi:10.1016/j.ecoinf.2022.101919.
- [11] W. e. a. Yang, A forest wildlife detection algorithm based on improved yolov5s, *Animals* 13 (19) (2023). doi:10.3390/ani13193134.
- [12] S. e. a. Ward, Autonomous uavs wildlife detection using thermal imaging, predictive navigation and computer vision, in: *2016 IEEE Aerospace Conference*, 2016, pp. 1–8. doi:10.1109/AERO.2016.7500671.
- [13] J. O. e. a. Chelotti, Livestock feeding behaviour: A review on automated systems for ruminant monitoring, *Biosystems Engineering* 246 (2024) 150–177. doi:10.1016/j.biosystemseng.2024.08.003.
- [14] M. e. a. Li, Social and cultural aspects of human–wildlife conflicts: Understanding people’s attitudes to crop-raiding animals and other wildlife in agricultural systems of the tibetan plateau, *Integrative Conservation* 2 (4) (2023) 214–225. doi:10.1002/inc3.30.
- [15] H. Guo, Resolving human–bear conflict on the qinghai-tibetan plateau, *Dialogue Earth*<https://dialogue.earth/en/nature/resolving-human-bear-conflict-on-the-qinghai-tibetan-plateau/> (2021).
- [16] F. e. a. Liu, An integrated systems approach to plateau ecosystem management—a scientific application in qinghai and tibet plateau, *Information Systems Frontiers* 17 (2) (2015) 337–350. doi:10.1007/s10796-012-9406-5.
- [17] M. Foggin, Pastoralists and wildlife conservation in western china: Collaborative management within protected areas on the tibetan plateau, *Pastoralism: Research, Policy and Practice* 2 (1) (2012) 17. doi:10.1186/2041-7136-2-17.
- [18] T. Lu, L. Huntsinger, Managing human–wildlife conflict on the tibetan plateau, *Ecosystem Health and Sustainability* 9 (2023) 0023. doi:10.34133/ehs.0023.

- [19] T. e. a. Zhang, Research advances in conservation and management of endangered mammals on the qinghai-tibet plateau, *Acta Theriologica Sinica* 42 (5) (2022) 490. doi:10.16829/j.s1xb.150696.
- [20] E. D. Ayele, N. Meratnia, P. J. M. Havinga, Towards a new opportunistic iot network architecture for wildlife monitoring system, 2018 9th IFIP International Conference on New Technologies, Mobility and Security (NTMS) (2018) 1–5doi:10.1109/NTMS.2018.8328721.
- [21] S. Thangavel, C. S. Shokkalingam, The iot based embedded system for the detection and discrimination of animals to avoid human–wildlife conflict, *Journal of Ambient Intelligence and Humanized Computing* 13 (6) (2022) 3065–3081. doi:10.1007/s12652-021-03141-9.
- [22] A. R. e. a. Elias, Where’s the bear? automating wildlife image processing using iot and edge cloud systems, in: *Proceedings of the Second International Conference on Internet-of-Things Design and Implementation*, 2017, pp. 247–258. doi:10.1145/3054977.3054986.
- [23] Sipeed, Introduction to maixhub—sipeed wiki, <https://wiki.sipeed.com/ai/en/maixhub/index.html> (2025).
- [24] A. G. e. a. Howard, Mobilenets: Efficient convolutional neural networks for mobile vision applications, arXiv preprint arXiv:1704.04861 (2017).
- [25] G. e. a. Jocher, ultralytics/yolov5: V7.0 - yolov5 sota realtime instance segmentation, <https://doi.org/10.5281/zenodo.7347926> (2022).