arXiv:2501.14829v1 [stat.AP] 22 Jan 2025

Validation of Satellite and Reanalysis Rainfall Products in Ghana and Zambia

John Bagiliko[1,2*], David Stern[3], Denis Ndanguza[1], Francis Feehi Torgbor[4]

[1*]Department of Mathematics, School of Science, College of Science and Technology, University of Rwanda, Kigali, P.O. Box 3900, Rwanda.

[2] African Institute for Mathematical Sciences, Research and Innovation Center, Rue KG590 ST, Kigali, Rwanda.

[3] IDEMS International, RG2 7AX, Reading, United Kingdom.

[4] Ghana Innovations in Development, Education and the Mathematical Sciences, Okponglo, East Legon, Accra, Ghana.

*Corresponding author(s). E-mail(s): john.bagiliko@aims-senegal.org;

Abstract

Accurate rainfall data are crucial for effective climate services, especially in Sub-Saharan Africa, where agriculture heavily depends on rain-fed systems. However, the sparse distribution of rain-gauge networks in the region necessitates reliance on satellite and reanalysis rainfall products (REs) for rainfall estimation. This study evaluated the performance of eight REs — CHIRPS, TAMSAT, CHIRP, ENACTS, ERA5, AgERA5, PERSIANN-CDR, and PERSIANN-CCS-CDR — in Zambia and Ghana using a point-to-pixel validation approach. The analysis encompassed spatial consistency, annual rainfall summaries, seasonal patterns, and rainfall intensity detection across 38 ground stations. Results indicated that no single product performed optimally across all contexts, underscoring the need for application-specific recommendations. All products exhibited high probability of detection (POD) for dry days in Zambia and northern Ghana (with $70\% < \text{POD} < 100\%$, and $60\% < \text{POD} < 85\%$ respectively), suggesting their potential utility for drought-related studies in these areas. Conversely, all products showed limited skill in detecting heavy and violent rains (with POD close to 0%), rendering them unsuitable for extreme rainfall analysis (such as floods) in the current form. Products integrated with station data (ENACTS, CHIRPS, and TAMSAT) outperformed their counterparts under many contexts, highlighting the importance of calibration with local observations. Bias correction is strongly recommended, as varying levels of biases were evident across different rainfall summaries. A critical area for advancement is on extreme rainfall detection. Future research should focus on this aspect.

Keywords: Gauge Observations, Satellite Rainfall Product, Validation, CHIRP, CHIRPS, TAMSAT, ENACTS, ERA5, AgERA5, PERSIANN-CDR, PERSIANN-CCS-CDR

1 Introduction

Accurate historical rainfall observations are crucial for the provision of reliable climate services (Ageet et al, 2022; Ayehu et al, 2018; Dinku et al, 2018; du Plessis and Kibii, 2021), particularly in regions where agriculture and water resources are highly sensitive to climatic variations (Manton et al, 2010). In Sub-Saharan Africa, where about 95 percent of agriculture is rain-fed (Abrams et al, 2018; Nyoni et al, 2024), access to precise rainfall data is essential for effective planning and management of agricultural practices. However, weather station and rain-gauge networks in this region are often sparse, both in spatial and temporal coverage, or in some cases, entirely non-existent (Li et al, 2013; Ageet et al, 2022; Cocking et al, 2024). This lack of ground-based observations makes it challenging to generate localized climate information, further complicating efforts to mitigate the impacts of climate variability on agricultural productivity and food security.

REs offer a promising solution by providing rainfall estimates with high spatial and temporal resolutions (Feidas, 2009; Monsieurs et al, 2018). These products can potentially enhance climate monitoring and forecasting capabilities in regions with limited ground-based observation networks. However, their accuracy and usability must be rigorously validated against available ground-based observations (Dinku et al, 2018; Ayehu et al, 2018; Ageet et al, 2022) before they can be effectively integrated into climate services. Validation serves as a key step in assessing how closely these estimates align with actual observations, ensuring their reliability for applications such as agriculture, hydrology, and disaster management (Feidas, 2009).

Numerous validation studies have been carried out across the African continent, including those by Dos Santos et al (2022); Dinku et al (2007, 2018); Kimani et al (2017); Ageet et al (2022); Feidas (2009); Monsieurs et al (2018); Tarnavsky et al (2014); Maranan et al (2020); Hofstra et al (2009a,b); Ayehu et al (2018); Toté et al (2015); Garba et al (2023); Young et al (2014); Katsekpor et al (2024); Mekonnen et al (2023); Gebremicael et al (2019); Maphugwi et al (2024) and Gashaw et al (2023). These studies commonly utilize two main approaches for evaluation: pixel-to-pixel and point-to-pixel comparisons (Saemian et al, 2021). Each approach has distinct advantages and limitations, depending on the specific application and the availability of ground-based observational data.

Pixel-to-pixel validation involves gridding a dense network of rain-gauge stations to a resolution similar to that of the satellite or reanalysis product, allowing for direct comparison across equivalent spatial scales (Saemian et al, 2021; Dinku et al, 2007; Kimani et al, 2017). This method is particularly useful for obtaining a

broad, regional assessment of the product's performance. It is well-suited for applications that require generalized climate information, such as drought monitoring or regional climate modeling. A key advantage of pixel-to-pixel validation is its ability to provide a large-scale comparison that captures spatial rainfall patterns over a wide area. For instance, Dinku et al (2007) conducted a pixel-to-pixel validation in Ethiopia using multiple REs, revealing insights into how they perform over various climatic regions. Kimani et al (2017) also used pixel-to-pixel validation in East Africa to evaluate the performance of REs, and concluded that while the REs exhibited systematic underestimations, particularly in orographic regions during the October to December rainy season, they could replicate rainfall patterns. One drawback of pixel-to-pixel validation is that it may obscure localized variations, as the averaging effect within grid cells can mask important small-scale rainfall events that are critical for localized agricultural applications.

In contrast, point-to-pixel validation (Maranan et al, 2020; Ageet et al, 2022; Monsieurs et al, 2018; Dinku et al, 2018; Saemian et al, 2021) directly compares REs with point-based rain-gauge observations. One advantage of point-to-pixel validation is its ability to provide a more precise assessment at specific locations, helping to identify discrepancies between satellite estimates and on-the-ground observations. However, a key constraint of this approach is the fact that gauges give point measurements while satellites and reanalysis produce spatial averages, which sometimes struggle with local convective storms and orographic rainfall (Monsieurs et al, 2018). Comparing rainfall measured at a specific point to satellite estimates averaged over a large area is inherently problematic (Monsieurs et al, 2018).

In this study, we performed a comprehensive validation of eight REs in Zambia and Ghana using a point-to-pixel approach. This method was chosen primarily because the available station network was sparse, with no more than one station located within a given satellite or reanalysis grid. The uncertainty of interpolation methods increases significantly as the number of stations within a grid decreases (Hofstra et al, 2009a,b; Maidment et al, 2017). Additionally, we sought to evaluate the suitability of these REs for providing localized climate information. This is due to the growing demand for gridded data with finer spatial and temporal resolutions, driven by the shift in climate change research from global analyses to more regional and localised investigations (Hofstra et al, 2009a).

Our validation focused on key aspects such as spatial consistency, annual rainfall summaries, seasonal patterns, and rainfall intensity detection. The importance of validating these REs under diverse conditions has been highlighted in previous studies (Dinku et al, 2018). Through this multi-dimensional approach, we aimed to provide

a robust assessment of the utility of these REs for climate services.

The remainder of this paper is structured as follows: Section 2 describes the materials and methods used for the validation, while the results are presented in Section 3, and discussed in Section 4. Finally, the conclusion is given in Section 5. The terms "gauge observations", or "station data", are used interchangeably to refer to rain-gauge station observations or summaries derived from rain-gauge station observations.

2 Materials and Methods

2.1 Study Area

The validation area covers Zambia and Ghana (Figures 1(a) and 1(b) respectively). Zambia lies between 22° to 34° (Jain, 2007) east of Greenwich, and 8° to 18° south of the equator (Kaczan et al, 2013). The prevailing climate is mainly sub-tropical, witnessing around 95 percent of its total precipitation during the wet season extending from October to April (Maidment et al, 2017) when the Inter-tropical Convergence Zone (ITCZ) is located in the region (Hachigonta et al, 2008). Zambia is a landlocked, relatively flat country where rainfall is predominantly the result of convection (Maidment et al, 2017). The rainfall in this region tends to be more uniform and widespread. The variations in rainfall tend to be tied to the specific agroecological region. In the northern areas, the average annual precipitation exceeds 1200 mm/year, while the southern part experiences less than 700 mm/year annually (Kaczan et al, 2013). The central part receives an annual rainfall of approximately 800 - 1000 mm/year, distributed evenly across the crop growing season (Jain, 2007).

Ghana is located in West Africa, and lies between latitudes 4.6°N and 11°N, and longitudes -3.3°W and 1.8°E (Oduro et al, 2024). The climate of Ghana is tropical and humid (Boateng et al, 2021). Two rainy seasons occur in the south from April to July and from September to November (with peaks in June and October respectively), whereas the north has only one rainy season from April to September, with one peak in August (Amekudzi et al, 2015). Unlike Zambia, the rainfall pattern in Ghana is quite complex with coastal and orographic influences. The seasonality in the rainfall patterns is brought about by the movement of the Inter-Tropical Convergence Zone (ITCZ) (Boateng et al, 2021; Torgbor et al, 2018). The country can be broadly categorized under three climatic zones, which are the Savannah zone, the Forest zone, and the Coastal zone (Bessah et al, 2022; Oduro et al, 2024). Mean annual rainfall ranges between 900 and 2100 mm, where the south-west has relatively high values while the

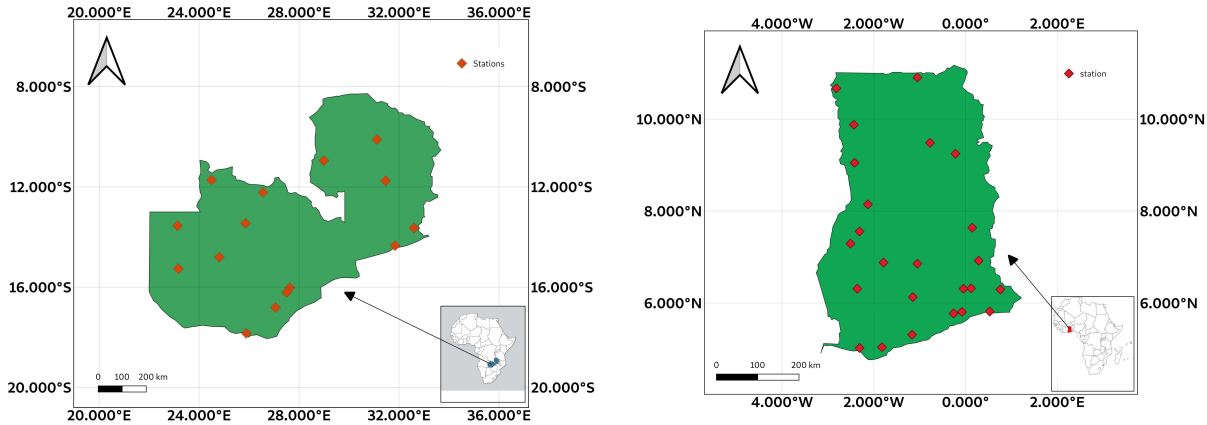

(a) A map of Zambia showing the 15 stations for which data have been considered in the study

(b) A map of Ghana showing the 23 stations for which data have been considered in the study

Fig. 1: Study area

north, and south-eastern coast have relatively low values (Atiah et al, 2020).

The study area was selected based on two key factors:

The first factor was the objective to capture three distinct rainfall patterns across Africa:

1. A unimodal rainfall pattern in the northern part of the continent, with a peak in August, observed in places such as Burkina Faso, Mali, Niger, and northern Ghana.
2. A unimodal rainfall pattern in the southern part of the continent, peaking in February, characteristic of regions like Zambia, Mozambique, and Malawi.
3. A bimodal rainfall pattern in the mid-belt of the continent, found in areas including southern Ghana and parts of Kenya.

By evaluating the performance of REs across these varied rainfall regimes, the study aimed to provide insights into their potential performance in other regions with similar climatic patterns. However, these results are not to be generalized to other locations without validation.

The second factor was the availability of observed rainfall data. We are grateful to the Ghana Meteorological Agency, and the Zambia Meteorological Department for their collaboration and for providing station data for this study to be carried out.

2.2 Data

2.2.1 Station Data

Data from 15 stations across the country of Zambia, and 23 stations across Ghana were used in this validation study. The Zambian data was obtained from the Zambia Meteorological Department (ZMD), while the Ghanaian data was obtained from the Ghana Meteorological Agency (GMet). They were daily rain gauge measurements. The data, as were obtained from ZMD and GMet, had longer records going as far back as 1930 for some of the stations. However, 1983 was considered to be the starting period for the stations in order that they coincide with years that most of the REs have available data. Zambian stations with long records (at least 30 years, with the exception of two stations which had 27 and 28 years) were used, and they are scattered unevenly across all the three climatic zones of the country. In the case of Ghana, the 23 stations are synoptic stations (Oduro et al, 2024). All the data were quality-controlled before use in the study. These quality-control checks included consecutive rain day check, consecutive same rainfall value check, extreme values check, dry months check, and missing values check. This part was mostly done in consultation with the data providers, and took a considerable amount of time as it is a crucial part of the evaluation. Values that did not pass the quality-control checks were replaced with missing data. Table 1 shows the names of the stations, their longitude and latitude information, the period they cover as well as the percentage of complete data within that period.

2.2.2 Satellite and Reanalysis Data

Eight REs were used in this study, which include six satellite-based and two reanalysis rainfall products. They are the Climate Hazards Group Infrared Precipitation (CHIRP), CHIRP with Stations (CHIRPS) (Funk et al, 2014, 2015), Tropical Application of Meteorology using Satellite data (TAMSAT) (Maidment et al, 2017; Tarnavsky et al, 2014; Hersbach et al, 2020), the European Centre for Medium-Range Weather Forecasts (ECMWF) v5 (ERA5) (Hersbach et al, 2020; Bell et al, 2021), fifth-generation reanalysis of ECMWF (AgERA5 hereafter AGERA5) (Boogaard et al, 2020; Copernicus Climate Change Service, 2019), Precipitation Estimation from Remotely Sensed Information using Artificial Neural Networks-Cloud Classification System-Climate Data Record (PERSIANN-CCS-CDR, hereafter PCCSCDR) (Sadeghi et al, 2021), Precipitation Estimation from Remotely Sensed Information using Artificial Neural Networks - Climate Data Record (PERSIANN-CDR hereafter PCDR) (Ashouri et al, 2015), and Enhancing National Climate Services (ENACTS) (Dinku et al, 2017, 2022).

Table 1: Details of 38 stations in Zambia and Ghana considered for the study

Country	Station	Latitude	Longitude	Elevation (m)	Period	Complete Days (%)
Zambia	Chipata	-13.64	32.64	1025	1983 - 2022	98.2
Zambia	Kasama	-10.22	31.14	1384	1983 - 2018	83.7
Zambia	Mansa	-11.14	28.87	1257	1983 - 2017	82.3
Zambia	Mpika	-11.90	31.43	1399	1983 - 2020	83.7
Zambia	Magoye	-16.00	27.62	1025	1983 - 2016	81.4
Zambia	Moorings	-16.15	27.32	1085	1983 - 2010	68.3
Zambia	Choma	-16.84	27.07	1275	1983 - 2011	71.2
Zambia	Livingstone	-17.82	25.82	991	1983 - 2019	89.2
Zambia	Petauke	-14.25	31.33	1022	1983 - 2022	96.4
Zambia	Kaoma	-14.80	24.80	1152	1983 - 2022	83.1
Zambia	Kasempa	-13.53	25.85	1134	1983 - 2022	72.5
Zambia	Mongu	-15.25	23.15	1053	1983 - 2021	95.8
Zambia	Mwinilunga	-11.75	24.43	1363	1983 - 2022	84.0
Zambia	Solwezi	-12.18	26.38	1333	1983 - 2022	99.0
Zambia	Zambezi	-13.53	23.11	1078	1983 - 2022	96.8
Ghana	Abetifi	6.680	-0.747	594.7	1983 - 2022	92.7
Ghana	Ada	5.778	0.622	5.0	1983 - 2021	91.9
Ghana	Akatsi	6.117	0.800	53.6	1983 - 2020	90.7
Ghana	Akim Oda	5.929	-0.978	39.4	1983 - 2020	90.6
Ghana	Akuse	6.095	0.119	17.4	1983 - 2020	94.6
Ghana	Axim	4.867	-2.233	37.8	1983 - 2021	93.8
Ghana	Babile	10.517	-2.817	304.7	1983 - 2022	94.8
Ghana	Bole	9.033	-2.483	299.5	1983 - 2022	98.1
Ghana	Ho	6.600	0.467	157.6	1983 - 2019	91.9
Ghana	Kete-Krachi	7.817	-0.033	122.0	1983 - 2019	90.0
Ghana	KIAMO-Accra	5.610	-0.168	67.7	1983 - 2021	95.2
Ghana	Koforidua	6.086	0.271	166.5	1983 - 2022	97.7
Ghana	Kumasi	6.717	-1.592	286.3	1983 - 2022	96.6
Ghana	Navrongo	10.878	-1.083	201.3	1983 - 2020	93.5
Ghana	Saltpond	5.200	-1.067	43.9	1983 - 2019	91.7
Ghana	Sefwi Bekwai	6.197	-2.321	170.8	1983 - 2021	96.0
Ghana	Sunyani	7.359	-2.330	308.8	1983 - 2022	98.3
Ghana	Takoradi	4.894	-1.774	4.6	1983 - 2022	97.3
Ghana	Tamale	9.554	-0.862	183.3	1983 - 2022	97.7
Ghana	Tema	5.632	0.002	14.0	1983 - 2021	95.0
Ghana	Wa	10.05	-2.50	322.7	1983 - 2020	90.4
Ghana	Wenchi	7.75	-2.10	338.9	1983 - 2020	94.2
Ghana	Yendi	9.45	-0.03	195.2	1983 - 2021	97.3

We selected these REs based on the following criteria:

- Long Historical Records: Each product has a dataset extending over at least 30 years (Funk et al, 2015; Maidment et al, 2017), making them reliable for long-term climatic analysis.

- High Spatial and Temporal Resolution: The REs offer daily or sub-daily data at fine spatial resolutions, which is crucial for capturing localized rainfall patterns.
- REs which cover the study area, and provide data up to date.

In addition, we also wanted to cover a diverse range of REs that represent different major approaches:

- Satellite-Based Products: CHIRP, CHIRPS, and TAMSAT have undergone extensive validation in various African regions, and they have been used for a wide range of services on the continent (Dinku et al, 2018).
- Reanalysis Products: ERA5 (Hersbach et al, 2020) is widely recognized as one of the top-performing reanalysis products, with a large body of studies supporting its use across Africa. AGERA5, derived from ERA5, relatively new, is tailored for agricultural and agro-ecological applications (Boogaard et al, 2020) but has not been extensively validated, particularly in Zambia and Ghana.
- Neural Network-Based Products: PCDR and PCCSCDR, both leveraging neural networks, have not been widely validated in the study area, even though PCDR has been recently validated in Côte d'Ivoire (Kouakou et al, 2024), parts of west and central Africa (Kouakou et al, 2023), Nigeria (Ogbu et al, 2020), and Northern Ghana (Katsekpor et al, 2024).
- A Met Office-Led Product: ENACTS is a relatively new product that is led by Met offices of different African countries including the Zambia Meteorological Department. A relatively dense network of station data are included in the product, and has a potential added value for Africa (Siebert et al, 2019).

Although other REs, such as the African Rainfall Climatology version 2 (ARC2) (Novella and Thiaw, 2013), the Climate Prediction Center Morphing Method (CMORPH) (Joyce et al, 2004), Integrated Multi-satellitE Retrievals for GPM (IMERG) (Pradhan et al, 2022), and the Tropical Rainfall Measuring Mission (TRMM) (Simpson et al, 1988) have been validated in various studies, they failed to meet one or two of the above-mentioned criteria; hence, they were not included in our evaluation. Kumar et al (2024) and Saemian et al (2021) provide an extensive list of 23 and 44 well-known products respectively with relevant details.

Daily rainfall data from REs were extracted at grid points nearest to the station coordinates (Table 1) for comparison with observations. A summary of the REs' data used are given in Table 2.

For REs that incorporate station data, such as CHIRPS, some studies exclude stations used

Table 2: Details of satellite and reanalysis rainfall products

Product	Inputs	Spatial Coverage	Period	Spatial Resolution	Temporal Resolution
CHIRPS	Satellite + gauge merge	Global	1981 - present	0.05°	Daily
CHIRP	Satellite	Global	1981 - present	0.05°	Daily
TAMSAT	Satellite + gauge calibration	Africa	1983 - Present	0.0375°	Daily
ERA5	Reanalysis	Global	1940 - present	0.25°	Hourly
AgERA5	ERA5	Global	1979 - present	0.1°	Daily
ENACTS	Satellite + gauge merge	Selected countries (including Zambia)	1981 (for Zambia) - present	0.0375°	Daily
PCDR	Satellite	Global	1983 - present	0.25°	Daily
PCCSCDR	Satellite	Global	1983 - present	0.04°	Daily

in the product's development during the validation process to ensure an unbiased comparison (Dinku et al, 2018). While we acknowledge this approach as methodologically sound, in this study, we chose not to exclude any stations. Our rationale is twofold: first, we prioritized the perspective of end users, who are unlikely to know which stations are integrated into the products and simply seek guidance on which product is most suitable for their location and/or application of interest. Second, by including all stations in the validation, we gain insight into the product's performance both at locations used in its development and at those that were not. This approach allows us to assess the product's generalizability across unseen or arbitrary locations, providing a more comprehensive evaluation. While this was not the primary aim of our analysis, it is highlighted at specific points where it is particularly relevant. Third, many researchers compute summary statistics (e.g., mean bias, root mean squared error) across all available stations for each product to facilitate easy comparison and ranking. However, this approach can introduce bias if stations used in the product's development are included in the validation process, potentially inflating performance metrics (Dinku et al, 2018; Toté et al, 2015). Our study took a different approach; instead of focusing on the overall performance across all stations, we were interested in evaluating how each product performs at individual locations. While this

method can be more labor-intensive, especially when working with a dense network of stations, it provides a more granular understanding of product accuracy and suitability for localized climate applications. This site-specific focus ensures that we assess each product's performance without the bias introduced by averaging across multiple stations.

The ERA5 hourly values were accumulated to daily values. In the course of this study, PCC-SCDR was no longer available for download and could not be downloaded for Ghana. Part of the reasons for that may be due to spatial consistency check in Section 2.3 and Section 3.1.

2.3 Checking Spatial Consistency of REs

The spatial consistency of REs was examined, focusing on annual total rainfall, rain day frequency, and mean rain per rainy day. The interest was to ensure uniform spatial variation in these summaries, without station data comparison. Maps of the long-term averages of these summaries were used to study how well the climatology of Zambia and Ghana is captured by the REs, allowing for detection of any unnatural spatial variations.

2.4 Comparison of Annual Summaries

Annual summaries (total rainfall, number of rainy days, and mean rain per rainy day) were used to study this aspect of the REs. In the case of Zambia, each year was adjusted to commence in August and end in July in order to capture the whole rain and dry seasons in one cycle.

These summaries were then compared with the observed rainfall summaries. Mean error (ME), percentage bias (PBIAS), the ratio of standard deviations (RSD), and linear correlation coefficient (r) were used as continuous evaluation metrics. The ME (1) was used to measure the average difference between REs and gauge observations, the PBIAS (2) was used to assess the systematic bias of REs (Li et al, 2013), the r (3) to assess the degree of linear relationship between the REs and gauge observations (Yang et al, 2016), and the RSD (4) to compare the similarity between the variabilities of the REs and the observed rain rainfall data.

$$\mathrm{ME} = \frac{1}{N}\sum_{i=1}^{N}(S_i - O_i) \tag{1}$$

$$\mathrm{PBIAS} = \frac{\sum_{i=1}^{N}(S_i - O_i)}{\sum_{i=1}^{N} O_i} \times 100 \tag{2}$$

$$r = \frac{\sum_{i=1}^{N}(S_i - \bar{S})(O_i - \bar{O})}{\sqrt{\sum_{i=1}^{N}(S_i - \bar{S})^2 \sum_{i=1}^{N}(O_i - \bar{O})^2}} \tag{3}$$

$$\text{RSD} = \frac{\sigma_s}{\sigma_o} \tag{4}$$

where S_i is the RE series, O_i is the gauge observation series, N is the number of data pairs, σ_s and σ_o are the standard deviations of the RE and gauge observation series respectively, $\bar{S}$ and $\bar{O}$ are the means of the RE and gauge observation series respectively.

2.5 Comparison of Seasonal Behaviour

To analyze rainfall frequency and intensity, we employed Markov chain models (Torgbor et al, 2018), focusing on the Zero-Order Markov chain to estimate daily rainfall occurrence. The rainfall occurrence was modeled as a proportion for each day of the year using logistic regression, with Fourier series applied to capture the periodic nature of seasonal variation. This approach allowed for a detailed comparison between REs and gauge observations, facilitating an evaluation of rainfall frequency patterns across the annual cycle.

For each of the 15 stations in Zambia and the 23 stations in Ghana, separate zero-order Markov chain models incorporating three harmonics were fitted to both the gauge observations and the REs. The model formula is represented by (5) below:

$$y(t) = \beta_0 + \sum_{i=1}^{k} \left[A_i \cos\left(\frac{2\pi i t}{p}\right) + B_i \sin\left(\frac{2\pi i t}{p}\right) \right] + \epsilon, \tag{5}$$

where k is the number of harmonics, p represents the period, t is the time (day of year), β_0, A_i, and B_i are the model parameters, ϵ is the error term, and

$$y(t) = \begin{cases} 0 & \text{if } x(t) < Tr \\ 1 & \text{Otherwise} \end{cases} \tag{6}$$

where $x(t)$ is the rainfall value on day t in mm, and Tr is the rainy day threshold in mm.

Importantly, only days where both gauge and product data were available were used in the models to ensure direct comparability.

Additionally, we explored the sensitivity of the results to varying rainy day thresholds. Separate models were developed for $Tr = 0.85$ mm, 2 mm, 3 mm, 4 mm, and 5 mm for each product (while keeping the Tr of the gauge at 0.85 mm) to examine whether adjusting rain day thresholds could mitigate biases. This approach enabled an assessment of how these biases and threshold adjustments might vary by location and time of year.

2.6 Rainfall Intensity

In order to understand the ability of the REs to detect different types of rainfall, they were

assessed over a set of rainfall intensity categories. The categories are defined in (7).

The following terms were also used:

- True Positive (Hit): the number of observed rainfall events correctly detected by the RE.
- False Positive (False Alarm): the number of instances where the RE detected a rainfall event that was not observed.
- False Negative (Miss): the number of events where a rainfall event was observed but was not detected by the RE.
- True Negative: the number of instances where the RE correctly detects a dry day as observed.

$$f(x) = \begin{cases} \text{Dry} & \text{if } x < 0.85 \\ \text{Light Rain} & \text{if } 0.85 \leq x < 5 \\ \text{Moderate Rain} & \text{if } 5 \leq x < 20 \\ \text{Heavy Rain} & \text{if } 20 \leq x < 40 \\ \text{Violent Rain} & \text{if } x \geq 40 \end{cases} \tag{7}$$

where x is the daily rainfall value in mm. The intensity category definitions are similar to that of Zambrano-Bigiarini et al (2017) except the dry day threshold is slightly lower based on reason by STERN and COOPER (2011).

With rainfall intensity classification, we used probability of detection, which is a standard measure for binary classification. It is the likelihood that the REs will correctly detect the same rainfall events on the same days as recorded in the gauge observations. The probability of detection (POD) is given by (8).

$$\text{POD} = \frac{\text{Hit}}{\text{Hit} + \text{Miss}} \tag{8}$$

3 Results

The results from the study are presented and discussed under this section.

3.1 Spatial Consistency of REs

For the case of Zambia, it was found that, with the exception of PCCSCDR, none of the REs exhibited any form of spatial irregularities for mean annual total rainfall, mean annual number of rainy days, and mean rain per rainy day. This is an indication that these REs most likely effectively capture Zambia's rainfall patterns. For instance, Figure 2, showing the spatial map of CHIRPS for mean annual total rainfall, reveals pronounced annual rainfall in the northern region (consistent with the climatology of Zambia), and lacking any noticeable unnatural variability. Consequently, rainfall estimates from nearby weather stations are likely to align closely. Applications relying on these summaries are likely to align well with gauge observations.

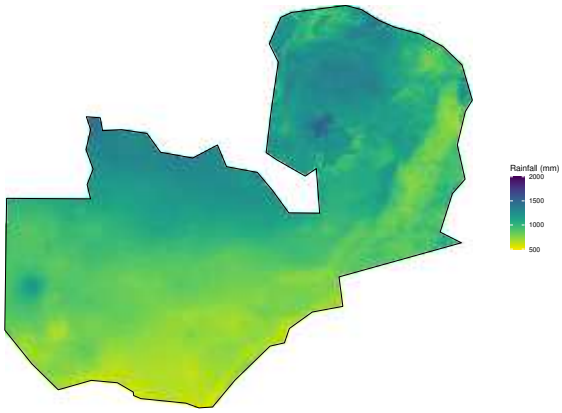

Fig. 2: Mean total rainfall (mm/year) of CHIRPS for 1983-2022 in Zambia

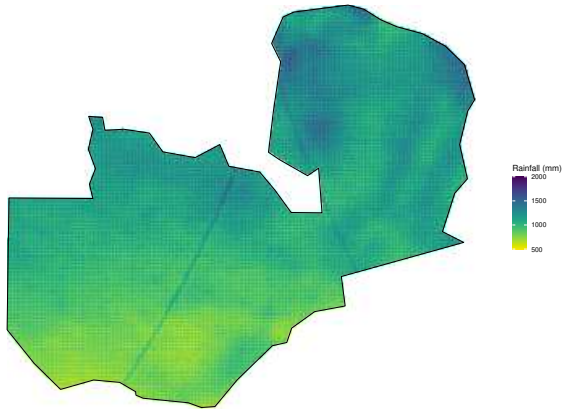

Fig. 3: Mean total rainfall (mm/year) of PCCSCDR for 1983-2022 in Ghana

On the contrary, PCCSCDR's mean annual total rainfall exhibits artificial spatial irregularities characterized by localized pixelated variations (rectangles with colours on their boundaries different from within the rectangles), shown in Figure 3. This indicates that chance plays a role in generating different values not based on geographical location but rather by pixelation. Such spatial inconsistency has the potential to yield significantly disparate information from neighbouring areas, which, if used in some applications, could be misleading.

In response to the spatial inconsistency observed from PCCSCDR, we contacted the team of researchers at the Center for Hydrometeorology and Remote Sensing (CHRS) at the University of California, Irvine (UCI). They acknowledged recent observations of potential issues with the product and were investigating the underlying causes of these inconsistencies. Consequently, PCCSCDR was excluded from further consideration in this study.

There are no noticeable irregularities from the other REs and can be seen from Figure 4.

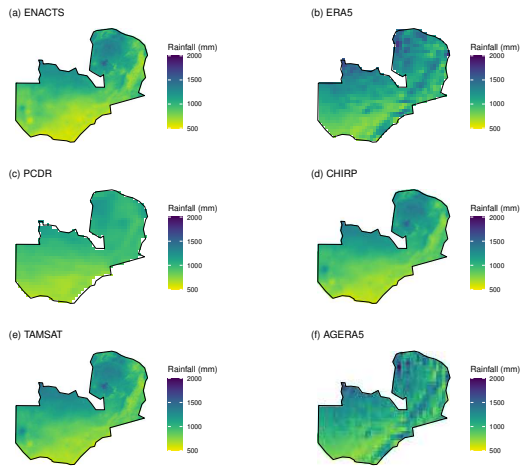

Fig. 4: Mean total rainfall (mm/year) of the REs for 1983-2022 in Zambia

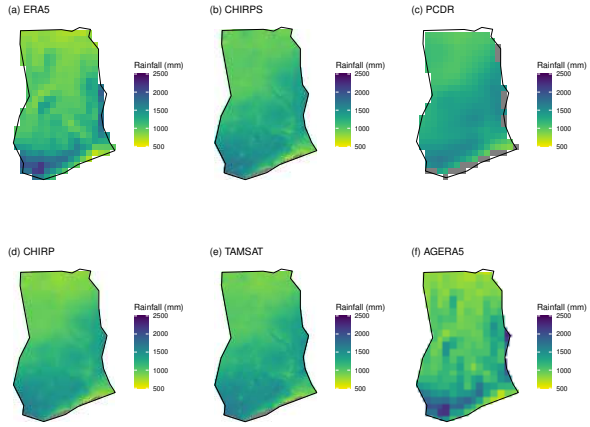

Fig. 5: Mean total rainfall (mm/year) of the REs for 1983-2022 in Ghana

In the case of Ghana, none of the REs displayed spatial inconsistencies and were found to align closely with the country's climatology. Figure **5c** illustrates the mean annual total rainfall for PCDR, which exhibits a pixelated appearance resulting from its coarse resolution of 0.25° by 0.25° (approximately 25 km by 25 km). This pixelation is similar to that observed in ERA5 (and AGERA5 derived from ERA5), as shown in Figure 5a, while CHIRPS and CHIRP (Figures 5b and 5d, respectively) feature a finer resolution of 0.05° by 0.05° (approximately 5 km by 5 km). Despite the pixelation, all REs effectively capture the climatological patterns in Ghana, with the northern regions and the east coast receiving less rainfall, and the central belt and west coast (particularly the Axim area) experiencing significantly higher precipitation. Overall, ENACTS, CHIRPS, CHIRP, and TAMSAT demonstrated a superior spatial consistency with the climatology of Zambia and Ghana.

3.2 Comparison of Annual Summaries

The performance of the REs on annual summaries (number of rainy days, total rainfall, and mean rain per rainy day) are presented below:

3.2.1 Number of rainy days/rain day frequency

The line plots in Figures 6 and 7 show the MEs on the number of rainy days of each product at the various stations in Zambia and Ghana respectively. The bars at the different stations show the mean number of rainy days at the station. Each bar is segmented into quartiles (separated with horizontal white lines). The first quartile at the bottom through to the the forth quartile at the top. From those segments, PBIAS can be estimated. For example, TAMSAT has an ME of about 40 mm at Chipata while having a PBIAS of about 50% (see Figure 6).

On average, all the REs overestimated the number of rainy days in Zambia and Ghana (Figures 6 and 7).

Among these products, ENACTS showed the lowest average bias in Zambia, followed by CHIRPS and TAMSAT. Apart from ENACTS, CHIRPS, and TAMSAT, the remaining products

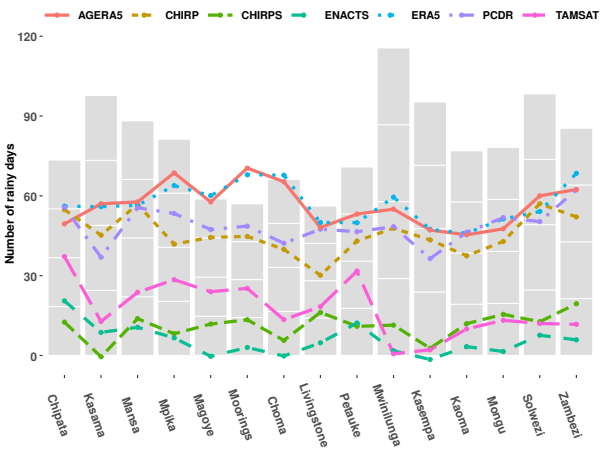

Fig. 6: ME of number of rainy days in Zambia for each RE on the quartiles of the number of rainy days at each station

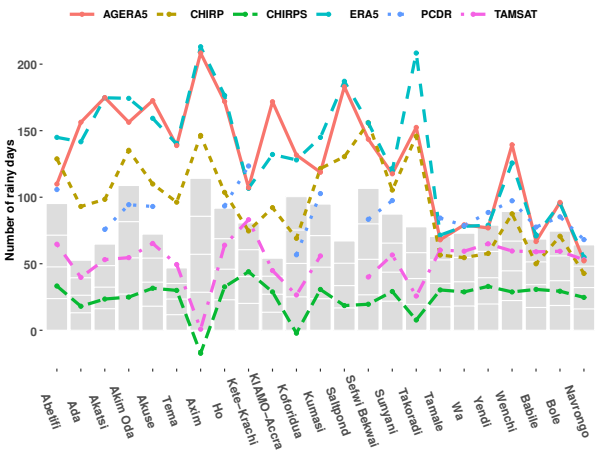

Fig. 7: ME of number of rainy days in Ghana for each RE on the quartiles of the number of rainy days at each station

exhibited an average bias exceeding 50% in Zambia, indicating a considerable overestimation of rainy days.

The overestimation was higher in Ghana. With the exception of CHIRPS and TAMSAT, the remaining REs exhibited an average bias exceeding 100% (Figure 7). For CHIRPS, TAMSAT, and, to a lesser extent, PCDR, the overestimation tended to be more pronounced in the northern stations (Tamale, Wa, Yendi, Babile, Bole, and Navrongo) than at the southern stations. On the contrary, the overestimation by the other REs was more pronounced, on average, at the southern stations than the northern stations.

Figures 8 and 9 illustrate the performs of the REs in detecting rainy days across various stations in Zambia and Ghana respectively.

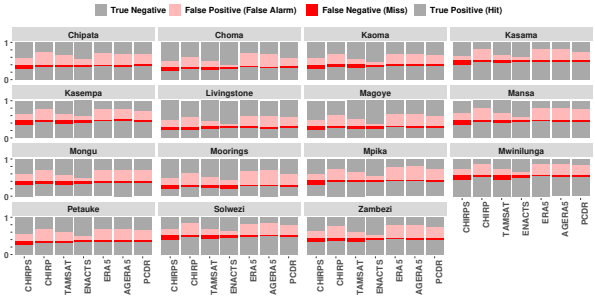

Fig. 8: Stacked bar chart illustrating the performance of different REs in detecting rainy days across various stations in Zambia, as represented in the graph facets.

Fig. 9: A stacked bar chart showing how well the REs detect rainy days at the different stations in Ghana (shown in different facets of the graph)

From Figures 8 and 9, it was observed that all the products had considerable proportions of False Positives. This occurrence was lowest in ENACTS, followed by CHIRPS and TAMSAT. Proportion of False Negatives were lowest in ERA5, AGERA5, and PCDR and was relatively higher in CHIRPS, ENACTS, and CHIRP.

3.2.2 Annual rainfall totals

As compared to rainfall frequency, the biases in total rainfall were generally low for all the REs both in Zambia and Ghana ($-30\% \leq$ PBIAS $\leq 30\%$) as can be seen in Figures 10 and 11 respectively. CHIRPS, TAMSAT and CHIRP had the least biases ($-20\% <$ PBIAS $\leq 10\%$) in Zambia. ENACTS, CHIRPS, CHIRP, and TAMSAT underestimated total annual rainfall at most of the stations in Zambia while ERA5 and AGERA5, overestimated total rainfall at most of the stations in Zambia (Figure 10). PCDR overestimated at some of the stations ($0\% <$ PBIAS $< 20\%$) while underestimating at some (with $-20\% <$ PBIAS $< 0\%$). The product with the highest underestimation was ENACTS ($-30\% \leq$ PBIAS $< 0\%$) across all stations while AGERA5 was the product with the highest overestimation ($0\% <$ PBIAS $\leq 30\%$) at most of the stations.

The total rainfall of the REs tended to correlate well with observed data ($0.5 < r < 1$) across most of the stations in Zambia (Figure 10). ENACTS seemed to have the highest correlations

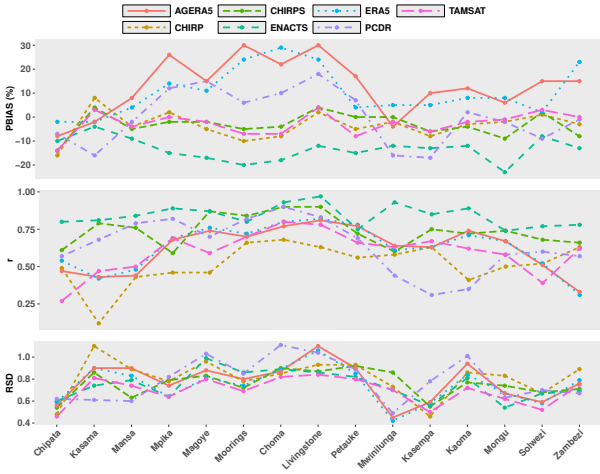

Fig. 10: Line plots showing PBIAS, r, and RSD on annual total rainfall for all the products (in different colours and line types) across all the stations (on the x-axis) in Zambia. The y-axis displays the values of the corresponding metric

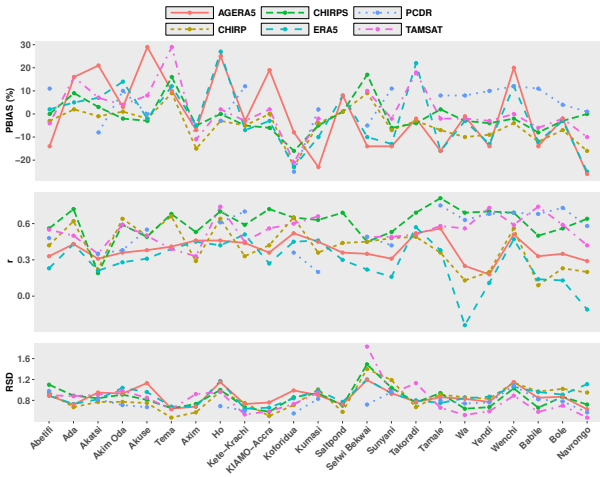

Fig. 11: Line plots showing PBIAS, r, and RSD on annual total rainfall for all the products (in different colours and line types) across all the stations (on the x-axis) in Ghana. The y-axis displays the values of the corresponding metric

across the stations, followed by CHIRPS. CHIRP appeared to have the lowest correlations, generally less than 0.6. While CHIRPS and TAMSAT

appeared to correlate well with gauge observations in Ghana (Figure 11), with $0.5 < r < 1$, the correlation from the other products were not as good ($r < 0.6$ at most of the stations). ERA5 had the lowest correlations, followed by AGERA5 and CHIRP.

The REs tended to have less variability than the observed rainfall total (RSD < 1) across most of the stations in Zambia and Ghana (Figures 10 and 11 respectively).

3.2.3 Mean rain per rainy day

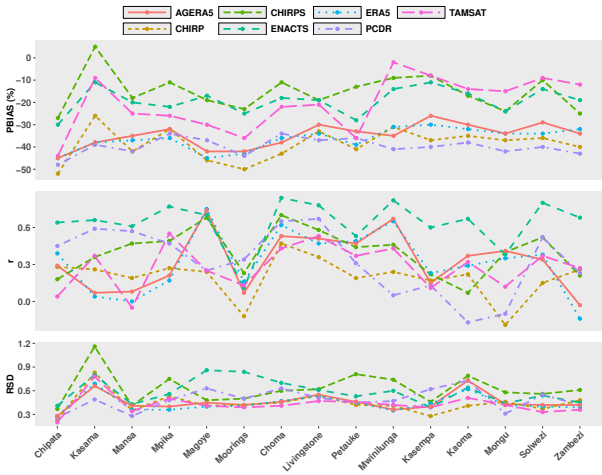

Fig. 12: Line plots showing PBIAS, r, and RSD on mean rain per rainy day for all the products (in different colours and line types) across all the stations (on the x-axis) in Zambia. The y-axis displays the values of the corresponding metric

The REs underestimated mean rain per rainy day at varying degrees, with $-60\% < \text{PBIAS} < 0\%$ at most of the stations in Zambia (Figure 12), and $-75\% < \text{PBIAS} < 0$ at most of the stations in Ghana (Figure 13). Correlations were generally

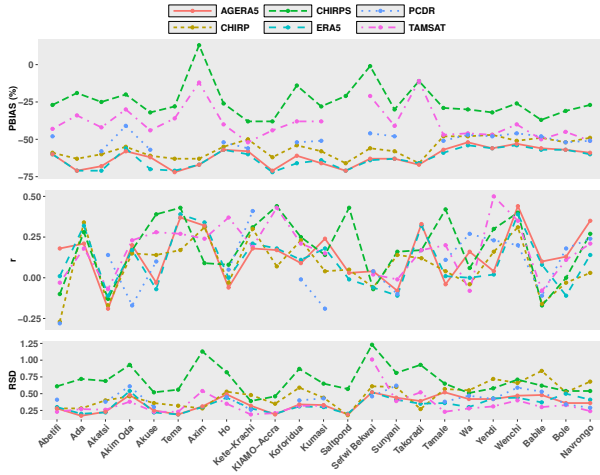

Fig. 13: Line plots showing PBIAS, r, and RSD on mean rain per rainy day for all the products (in different colours and line types) across all the stations (on the x-axis) in Ghana. The y-axis displays the values of the corresponding metric

low for most of the products across all the stations. Aside from ENACTS (with $0.5 < r < 1$ at most of the locations), most of the REs had correlations between -0.3 and 0.5 at most of the stations in Zambia and Ghana (respectively Figures 12 and 13). The REs also tended to have lesser variability (RSD < 0.8) across most of the stations as compared to gauge observations in Zambia and Ghana.

3.3 Comparison of Seasonal Behaviour

Figures 14-20 show the Zero-order Markov chain models with three harmonics fitted separately to the rainfall occurrence at each of the stations in Zambia and Ghana for the gauge observations as well as the REs. At each station, only days which

the gauge observations and RE values were not missing were included to ensure comparison of the same days. The solid black curve shows the fitted rain day frequency for the gauge observations with 0.85mm rain day threshold. The coloured dashed lines show the fitted rain day frequency for the RE values at various rain day thresholds (0.85mm, 2mm, 3mm, 4mm, and 5mm). The y-axis on each plot represents the proportion of rain day frequency, while the x-axis shows the date in the year, spanning from August 1 to July 31 for Zambia, and January 1 to December 31 for Ghana.

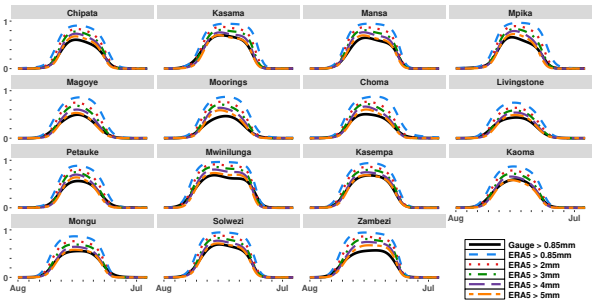

Fig. 14: Rain day frequency models of gauge observations vs ERA5 in Zambia

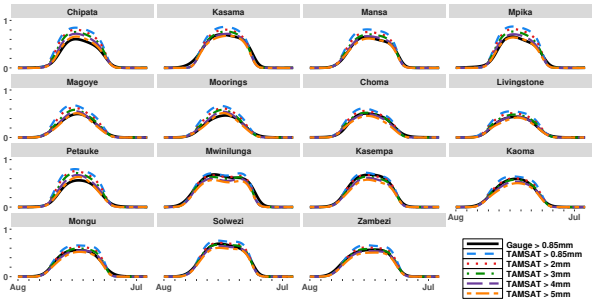

Fig. 15: Rain day frequency models of gauge observations vs TAMSAT in Zambia

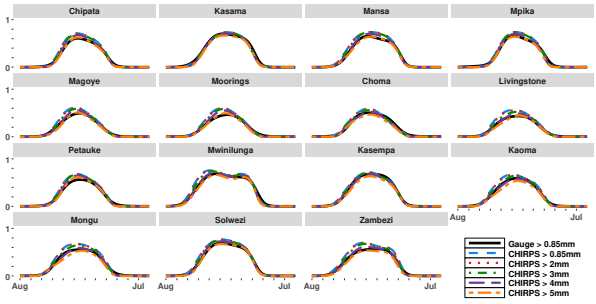

Fig. 16: Rain day frequency models of gauge observations vs CHIRPS in Zambia

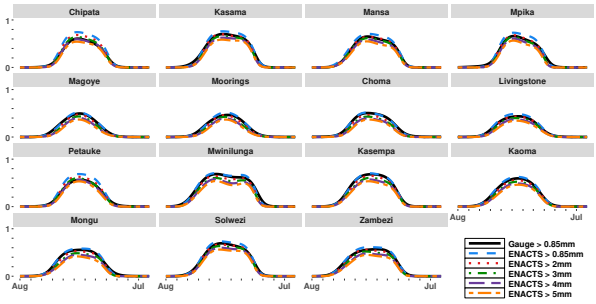

Fig. 17: Rain day frequency models of gauge observations vs ENACTS in Zambia

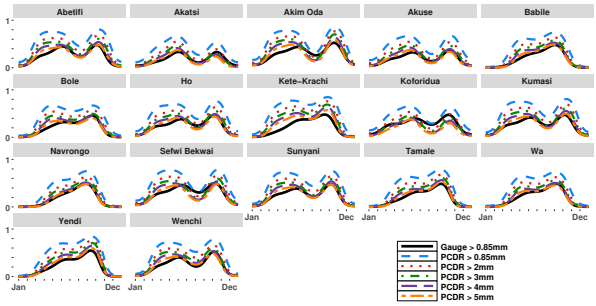

Fig. 18: Rain day frequency models of gauge observations vs PCDR in Ghana

The seasonality at the Zambian stations were well captured by all the REs, with the highest rain day frequency in the November to May season (see Figures 14-17 for ERA5, TAMSAT, CHIRPS, and ENACTS respectively consistent with the REs not shown here).

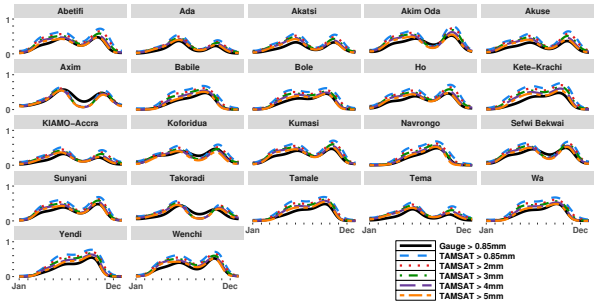

Fig. 19: Rain day frequency models of gauge observations vs TAMSAT in Ghana

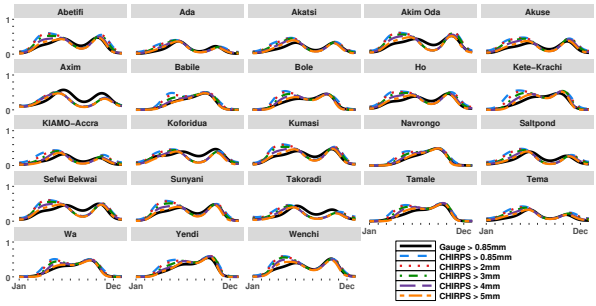

Fig. 20: Rain day frequency models of gauge observations vs CHIRPS in Ghana

At the 0.85 mm rain day threshold, the REs overestimated the rain day frequency in varying degrees. In general, ENACTS seemed to have the lowest overestimation, followed by CHIRPS and TAMSAT. ERA5 (and AGERA5, PCDR, CHIRP, not shown here) had a higher degree of overestimation.

Most of the REs tended to match the gauge observations better at a higher rain day frequency, while still capturing well the seasonality.

There was an indication that the choice of threshold may depend on the the time of year. For example, the choice of 5 mm for ERA5 rain day threshold seemed to be optimal for most parts of the year at Mpika, but was not optimal between January and March (see Figure 14).

There was also an indication that the choice of threshold may depend on the location. For instance, the choice of 5 mm rain day threshold seemed optimal for ERA5 at Solwezi, but not at Zambezi (see Figure 14).

Last but not least, the choice of threshold also appeared to be dependent on the product. For example, while the choice of 5 mm rain day threshold appeared to be optimal for TAMSAT at Magoye (Figure 15), it was not optimal for ENACTS at the same station (Figure 17).

Similar to the case of Zambia, all the REs captured the seasonality well at the southern stations of Ghana, capturing the bi-modal rainfall patterns (April-July, and September-November, with peaks around June and October respectively).

However, at 0.85mm threshold, CHIRPS overestimated rain day frequency between February and June while it underestimated rain day frequency between June and October at Abetifi, Akim Oda, Akuse, Axim, Ho, KIAMO Accra, Koforidua, Kumasi, Saltpond, Sefwi Bekwai, Sunyani, and Takoradi (Figure 20). TAMSAT also underestimated rainday frequency between June and October at Akim Oda, Axim, Koforidua, Sefwi Bekwai, and Takoradi (Figure 19). While increasing thresholds seemed to fix the overestimation for the other REs across all stations, the underestimation by CHIRPS and TAMSAT

did not seem to change under different rain day thresholds. There is potentially an issue with these REs at these locations.

Aside from CHIRPS and PCDR, the REs also captured seasonality of the northern stations of Ghana well, capturing the unimodal patterns. CHIRPS and PCDR (Figures 20 and 18 respectively) exhibited bi-modal patterns at these northern stations, which have unimodal rainfall patterns.

Similar to Zambia, most of the REs tended to match the gauge observations better at a higher rain day frequency, while still capturing well the seasonality. These thresholds seemed to depend on the RE, location and time of year (similar to the case of Zambia).

3.4 Rainfall Intensity

Figure 21 and 22 show the different REs and their probability of detection of different rainfall intensity categories at the different stations in Zambia and Ghana respectively.

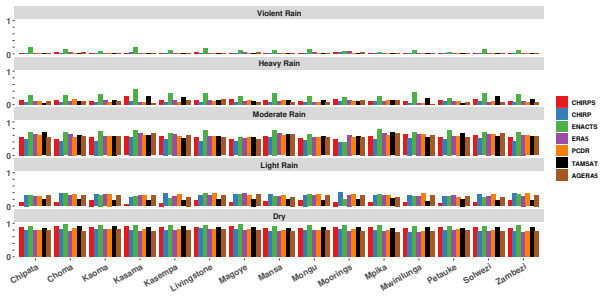

Fig. 21: Probability of detection for different rainfall intensity categories in Zambia

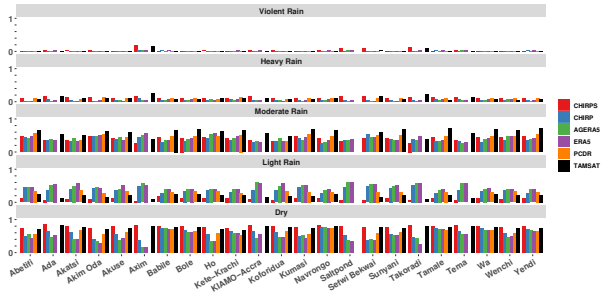

Fig. 22: Probability of detection for different rainfall intensity categories in Ghana

All the REs showed high skill of detecting dry days (with 70% < POD < 100%) across all stations in Zambia (Figure 21). ENACTS, CHIRPS and TAMSAT had about 10% chance higher in detecting dry days than the other REs. Apart from CHIRP, all the REs had POD > 50% in detecting moderate rain at almost all the stations, with ENACTS having 50% < POD < 80%, outperforming all the REs, followed by TAMSAT (with 50% < POD < 70%). All the REs had a probability of less than 50% in detecting light rain. They all performed poorly in detecting heavy and violent rains (with POD close to zero across all stations).

In the case of Ghana, not all the REs demonstrated a high probability of accurately detecting dry days, as shown in Figure 22. Aside from TAMSAT and CHIRPS, which exhibited a POD of at least 70% across all stations, the other REs had POD often below 70% in southern Ghana, and 60% < POD < 85% in northern Ghana. The two reanalysis products — ERA5 and AGERA5 — stood out slightly in the detection of light

rain, even though they both had a POD below 50% at most of the stations. TAMSAT outperformed all the REs in the detection of moderate rain (with 50% < POD < 80%) at almost all the stations. The worst performance of most of the REs in detecting dry days was observed in stations located in the central and southern regions, particularly along the southwestern coast of the country.

Similar to Zambia, the REs performed poorly in the detection of heavy and violent rains (with POD close to zero across all stations).

Figure 23 represents the distribution of hits and misses in the different rainfall intensity categories at Kasama, Zambia. True Hit represents the proportion of rainfall events in the rainfall intensity category that were correctly detected by the RE; True Miss represents the proportion of rainfall events in the rainfall intensity category that the RE detected as a dry day. Lower represents the proportion of rainfall events in the rainfall intensity category that the RE missed by estimating a lower intensity category. Higher represents the proportion of rainfall events in the rainfall intensity category that the RE missed by estimating a higher intensity category. The distribution of hits and misses in Kasama was not very different from those at other stations in Zambia and Ghana (not shown). True Hit was relatively high for moderate rain, which relates to the observation in Figure 21. As expected, True Miss was very low across all intensity categories. True Miss was the lowest under violent rain followed by heavy rain. The figure further shows that rainfall was correctly detected by most of the REs on days of violent and heavy rain, but the intensity was usually rather underestimated.

Table 3 also gives percentages of different rainfall intensity category observed at the various stations in Zambia. This table shows that heavy and violent rains were usually less than 20% and 10% respectively of all observed rainfall rainfall events across all stations.

4 Discussion

The results have shown that no single product is universally optimal across all contexts highlighting the fact that product recommendations must be specific to the intended application, addressing questions such as:

1. Can the product reliably monitor extreme rainfall events in region X?
2. Is it suitable for drought analysis in region Y?
3. Does the product adequately capture seasonality in location Z?

This targeted validation enables more informed and context-specific decision-making.

The topography in the southern part of Ghana (including locations like Axim and Takoradi) is complex due to the vegetation and terrain, and

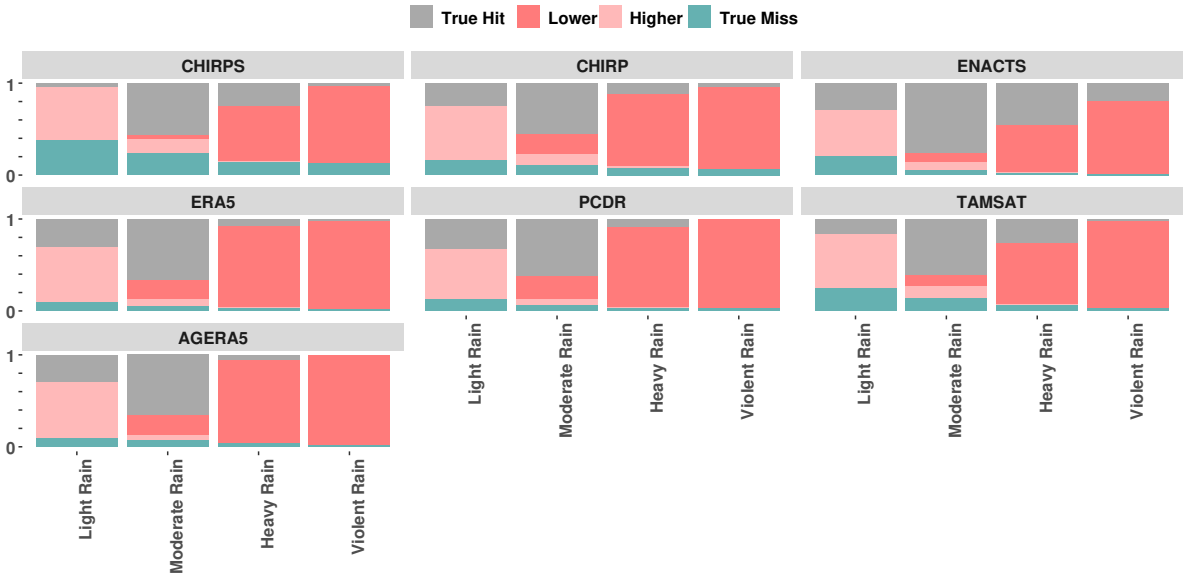

Fig. 23: Graph of Kasama station rainfall intensity categories

Table 3: Percentages of observed rainfall intensity categories at the various stations in Zambia

Station	Light Rain (%)	Moderate Rain (%)	Heavy Rain (%)	Violent Rain (%)
Chipata	36	39	16	9
Choma	40	43	12	5
Kaoma	42	41	13	5
Kasama	37	42	16	5
Kasempa	38	42	15	5
Livingstone	43	40	12	5
Magoye	41	40	14	5
Mansa	37	43	15	6
Mongu	39	42	14	5
Moorings	34	46	14	6
Mpika	41	40	15	5
Mwinilunga	41	41	13	4
Petauke	39	39	16	6
Solwezi	36	43	16	5
Zambezi	40	42	14	5

its proximity to the coast and surrounding forest regions. These regions are subject to localized weather patterns (Amekudzi et al, 2015), which can be harder for satellite-based or reanalysis products to accurately capture. Coastal influences, such as sea breezes, can induce small-scale convective systems that could be missed by the REs. On the contrary, Zambia is predominantly flat and landlocked, with rainfall largely driven by

convective systems, and there is typically a strong correlation between the cold cloud tops of these systems and rainfall (Maidment et al, 2017). Our results confirm the fact performance of the REs under annual summaries, seasonality studies, and rainfall intensity detection was more consistent in Zambia as compared to Ghana.

Previous works have shown that REs are usually good at detecting dry days at many places (Mekonnen et al, 2023; Zambrano-Bigiarini et al, 2017). From our results, all the REs were seen to detect dry days well in Zambia and northern Ghana while CHIRPS and TAMSAT still maintained consistent high performance in south Ghana as well, consistent with previous existing literature. One explanation could be as explained in the previous paragraph. Another reason could be due the fact that TAMSAT and CHIRPS have been designed for drought monitoring (Funk et al, 2015; Maidment et al, 2017).

It is known that the REs are extensively validated on their ability to capture daily, subseasonal, seasonal, or annual rainfall amounts during development (Funk et al, 2015; Maidment et al, 2017; Ashouri et al, 2015). Our results shown on Figures 10 and 11 show low biases and good correlations on total rainfall, consistent with (Ageet et al, 2022), and likely explained by the literature above.

All the REs capture the seasonality well in both countries at the 0.85mm (or higher, or both) rain day threshold. The good performance of the REs at the seasonal scale is in agreement with results by other researchers (Ageet et al, 2022).

ENACTS includes a large number of meteorological station data than other similar blended REs (Siebert et al, 2019; Dinku et al, 2022). CHIRPS also includes some station data, while TAMSAT is calibrated with station data. Our results showed that ENACTS stood out as one of the best products across multiple contexts in Zambia (followed by CHIRPS and TAMSAT). This is likely due to the merging/calibration of these products with station data. Local calibration could be a potential approach for reducing the satellite precipitation errors, as was also noted by Dinku et al (2008) and Dinku et al (2011).

REs have been known with their tendency to overestimate the number of rainy days, as confirmed by previous works within the Africa region (Maphugwi et al, 2024). Our results as shown in Figures 6 and 7 is consistent with existing findings. This tendency to overestimate rainy days is expected, as the REs represent area-based precipitation estimates, while gauge observations are point measurements. Due to the overestimation, they had low instances of False Negatives. This is confirmed by the results in Figures 8 and 9 for Zambia and Ghana respectively. They also had considerable proportions of False Positives due to

the overestimation (see Figures 8 and 9). Some of these False Positives may have stemmed from rainfall occurring elsewhere within the grid area but outside the immediate vicinity of the gauge. Further investigation, using additional station data from within these grids, could clarify these discrepancies. It is also possible that rainfall detected by REs occurs several kilometers away or even on a different day, as noted by Houze (2004). Rain-bearing clouds can travel hundreds of kilometers before releasing rain, sometimes accumulating over several days before delivering intense rainfall in a single event (Guilloteau et al, 2016).

All the REs showed poor performance in detecting heavy and violent rainfalls (see Figures 21 and 22), which is consistent with existing literature (Yang et al, 2016; Mekonnen et al, 2023; Zambrano-Bigiarini et al, 2017; Ageet et al, 2022). This indicates that the products in their current state are likely unsuitable for extreme rainfall detection or studies at these locations. Developing products tailored to extreme rainfall detection, which could then complement existing products, is imperative. Fang et al (2019) noted that these extreme events have not been extensively explored. As illustrated in Figure 23, most heavy and violent rain days were correctly classified as rainy by the products, albeit with underestimated rainfall amounts. This suggests that focused enhancements in design could significantly improve detection accuracy and rainfall estimation for these events.

5 Conclusion

This study evaluated the performance of eight satellite and reanalysis rainfall products — CHIRPS, TAMSAT, CHIRP, ENACTS, ERA5, AgERA5, PERSIANN-CDR, and PERSIANN-CCS-CDR — in Zambia and Ghana using a point-to-pixel validation approach. The analysis encompassed spatial consistency, annual rainfall summaries, seasonal patterns, and rainfall intensity detection across 38 ground stations. The results have provided useful insights into the performance of the products and the implication on their usage as follows:

All products exhibited high probability of detection (POD) for dry days in Zambia and nothern Ghana (with 70% $<$ POD $<$ 100%, and 60% $<$ POD $<$ 85% respectively) while CHIRPS and TAMSAT maintained a consistent high performance in southern Ghana. These products may potentially be useful for drought detection at those locations.

There were biases in the products under multiple summaries (including total rainfall, rain day frequency). Bias-correction is recommended, especially for reducing the biases on the number of rainy days.

The products merged/calibrated with station data (ENACTS, CHIRPS, and TAMSAT) appeared to perform better than the other REs under many of the contexts. This is perhaps one potential route for improving the performance of REs.

Lastly, all REs performed poorly in the detection of heavy and violent rainfall (with POD close to 0%). At their current state, the products may not be recommended for extreme rainfall events detection at these locations, such as floods. Future research should look more into this.

Supplementary information. Not applicable

Acknowledgments. The authors acknowledge the Ghana Meteorological Department, the Zambia Meteorological Department for their collaboration and making station data available for this study.

Declarations

- **Funding** This publication was made possible by a grant from Carnegie Corporation of New York (provided through the African Institute for Mathematical Sciences). The statements made and views expressed are solely the responsibility of the author(s)
- **Data Availability** The RE data used are all publicly available. The station data for Ghana and Zambia can be obtained GMet and ZMD respectively.
- **Authors' contributions** Conceptualization: JB, DS; Methodology: JB, DS; Formal analysis: JB, DS; Data curation: JB, DS, FFT; Writing — original draft: JB; Writing — review & editing: JB, DS, DN, FFT; Visualization: JB, DS; Supervision: DS, DN, FFT.

References

Abrams L, et al (2018) Unlocking the potential of enhanced rainfed agriculture. Stockholm: Stockholm International Water Institute

Ageet S, Fink AH, Maranan M, et al (2022) Validation of satellite rainfall estimates over equatorial east africa. Journal of Hydrometeorology 23(2):129–151. https://doi.org/10.1175/jhm-d-21-0145.1, URL http://dx.doi.org/10.1175/JHM-D-21-0145.1

Amekudzi L, Yamba E, Preko K, et al (2015) Variabilities in rainfall onset, cessation and length of rainy season for the various agro-ecological zones of ghana. Climate 3(2):416–434. https://doi.org/10.3390/cli3020416, URL http://dx.doi.org/10.3390/cli3020416

Ashouri H, Hsu KL, Sorooshian S, et al (2015) PERSIANN-CDR: Daily precipitation climate data record from multisatellite observations

for hydrological and climate studies. Bulletin of the American Meteorological Society 96(1):69–83. https://doi.org/10.1175/bams-d-13-00068.1, URL https://doi.org/10.1175/bams-d-13-00068.1

Atiah WA, Mengistu Tsidu G, Amekudzi LK, et al (2020) Trends and interannual variability of extreme rainfall indices over ghana, west africa. Theor Appl Climatol 140(3-4):1393–1407

Ayehu GT, Tadesse T, Gessesse B, et al (2018) Validation of new satellite rainfall products over the upper blue nile basin, ethiopia. Atmospheric Measurement Techniques 11(4):1921–1936. https://doi.org/10.5194/amt-11-1921-2018, URL https://amt.copernicus.org/articles/11/1921/2018/

Bell B, Hersbach H, Simmons A, et al (2021) The era5 global reanalysis: Preliminary extension to 1950. Quarterly Journal of the Royal Meteorological Society 147(741):4186–4227. https://doi.org/10.1002/qj.4174, URL http://dx.doi.org/10.1002/qj.4174

Bessah E, Amponsah W, Ansah SO, et al (2022) Climatic zoning of ghana using selected meteorological variables for the period 1976–2018. Meteorological Applications 29(1). https://doi.org/10.1002/met.2049, URL http://dx.doi.org/10.1002/met.2049

Boateng G, Asuah M, Kyeremeh E, et al (2021) Rainfall distribution over ghana: The effect of distance from the sea. International Journal of Research and Innovation in Social Science 5(10):560–566

Boogaard H, Schubert J, De Wit A, et al (2020) Agrometeorological indicators from 1979 to present derived from reanalysis. Copernicus Climate Change Service (C3S) Climate Data Store (CDS) 10. https://doi.org/10.24381/cds.6c68c9bb

Cocking K, Singer MB, MacLeod D, et al (2024) Locally defined seasonal rainfall characteristics within the horn of africa drylands from rain gauge observations. Journal of Hydrometeorology 25(12):1845–1861. https://doi.org/10.1175/jhm-d-23-0228.1, URL http://dx.doi.org/10.1175/JHM-D-23-0228.1

Copernicus Climate Change Service (2019) Agrometeorological indicators from 1979 up to 2019 derived from reanalysis. https://doi.org/10.24381/CDS.6C68C9BB, URL https://cds.climate.copernicus.eu/doi/10.24381/cds.6c68c9bb

Dinku T, Ceccato P, Grover-Kopec E, et al (2007) Validation of satellite rainfall products over east africa's complex topography. International Journal of Remote Sensing 28(7):1503–1526. https://doi.org/10.1080/01431160600954688, URL http://dx.doi.org/10.1080/01431160600954688

Dinku T, Chidzambwa S, Ceccato P, et al (2008) Validation of high-resolution satellite rainfall products over complex terrain. International Journal of Remote Sensing 29(14):4097–4110. https://doi.org/10.1080/01431160701772526, URL http://dx.doi.org/10.1080/01431160701772526

Dinku T, Ceccato P, Connor SJ (2011) Challenges of satellite rainfall estimation over mountainous and arid parts of east africa. International Journal of Remote Sensing 32(21):5965–5979. https://doi.org/10.1080/01431161.2010.499381, URL http://dx.doi.org/10.1080/01431161.2010.499381

Dinku T, Thomson MC, Cousin R, et al (2017) Enhancing national climate services (ENACTS) for development in africa. Climate and Development 10(7):664–672. https://doi.org/10.1080/17565529.2017.1405784, URL https://doi.org/10.1080/17565529.2017.1405784

Dinku T, Funk C, Peterson P, et al (2018) Validation of the chirps satellite rainfall estimates over eastern africa. Quarterly Journal of the Royal Meteorological Society 144(suppl 1):292–312. https://doi.org/10.1002/qj.3244

Dinku T, Faniriantsoa R, Cousin R, et al (2022) ENACTS: Advancing climate services across africa. Frontiers in Climate 3. https://doi.org/10.3389/fclim.2021.787683, URL https://doi.org/10.3389/fclim.2021.787683

Dos Santos V, Oliveira RJ, Datok P, et al (2022) Evaluating the performance of multiple satellite-based precipitation products in the congo river basin using the swat model. Journal of Hydrology: Regional Studies 42:101168. https://doi.org/https://doi.org/10.1016/j.ejrh.2022.101168, URL https://www.sciencedirect.com/science/article/pii/S2214581822001811

Fang J, Yang W, Luan Y, et al (2019) Evaluation of the trmm 3b42 and gpm imerg products for extreme precipitation analysis over china. Atmospheric Research 223:24–38. https://doi.org/10.1016/j.atmosres.2019.03.001, URL http://dx.doi.org/10.1016/j.atmosres.2019.03.001

Feidas H (2009) Validation of satellite rainfall products over greece. Theoretical and Applied Climatology 99(1–2):193–216. https://doi.org/10.1007/s00704-009-0135-8, URL http://dx.doi.org/10.1007/s00704-009-0135-8

Funk C, Peterson P, Landsfeld M, et al (2015) The climate hazards infrared precipitation with stations—a new environmental record for monitoring extremes. Scientific Data 2(1). https://doi.org/10.1038/sdata.2015.66, URL http://dx.doi.org/10.1038/sdata.2015.66

Funk CC, Peterson PJ, Landsfeld MF, et al (2014) A quasi-global precipitation time series for drought monitoring. Data Series 832, U.S. Geological Survey, Reston, VA, https://doi.org/10.3133/ds832, URL https://pubs.usgs.gov/publication/ds832

Garba JN, Diasso UJ, Waongo M, et al (2023) Performance evaluation of satellite-based rainfall estimation across climatic zones in burkina faso. Theoretical and Applied Climatology 154(3–4):1051–1073. https://doi.org/10.1007/s00704-023-04593-z, URL http://dx.doi.org/10.1007/s00704-023-04593-z

Gashaw T, W. Worqlul A, Lakew H, et al (2023) Evaluations of satellite/reanalysis rainfall and temperature products in the bale eco-region (southern ethiopia) to enhance the quality of input data for hydro-climate studies. Remote Sensing Applications: Society and Environment 31:100994. https://doi.org/https://doi.org/10.1016/j.rsase.2023.100994, URL https://www.sciencedirect.com/science/article/pii/S2352938523000769

Gebremicael TG, Mohamed YA, Zaag Pvd, et al (2019) Evaluation of multiple satellite rainfall products over the rugged topography of the tekeze-atbara basin in ethiopia. International Journal of Remote Sensing 40(11):4326–4345. https://doi.org/10.1080/01431161.2018.1562585, URL http://dx.doi.org/10.1080/01431161.2018.1562585

Guilloteau C, Roca R, Gosset M (2016) A multiscale evaluation of the detection capabilities of high-resolution satellite precipitation products in west africa. Journal of Hydrometeorology 17(7):2041–2059. https://doi.org/10.1175/jhm-d-15-0148.1, URL http://dx.doi.org/10.1175/JHM-D-15-0148.1

Hachigonta S, Reason C, Tadross M (2008) An analysis of onset date and rainy season duration over zambia. Theoretical and applied climatology 91:229–243

Hersbach H, Bell B, Berrisford P, et al (2020) The ERA5 global reanalysis. Quarterly Journal of the Royal Meteorological Society 146(730):1999–2049. https://doi.org/10.1002/qj.3803, URL https://doi.org/10.1002/qj.3803

Hofstra N, Haylock M, New M, et al (2009a) Testing e-obs european high-resolution gridded data set of daily precipitation and surface temperature. Journal of Geophysical

Research: Atmospheres 114(D21). https://doi.org/10.1029/2009jd011799, URL http://dx.doi.org/10.1029/2009JD011799

Hofstra N, New M, McSweeney C (2009b) The influence of interpolation and station network density on the distributions and trends of climate variables in gridded daily data. Climate Dynamics 35(5):841–858. https://doi.org/10.1007/s00382-009-0698-1, URL http://dx.doi.org/10.1007/s00382-009-0698-1

Houze RA (2004) Mesoscale convective systems. Reviews of Geophysics 42(4). https://doi.org/10.1029/2004rg000150, URL http://dx.doi.org/10.1029/2004RG000150

Jain S (2007) An empirical economic assessment of impacts of climate change on agriculture in zambia. Policy Research Working Paper 4291, World Bank, Washington, DC, URL http://hdl.handle.net/10986/7478, license: CC BY 3.0 IGO

Joyce RJ, Janowiak JE, Arkin PA, et al (2004) Cmorph: A method that produces global precipitation estimates from passive microwave and infrared data at high spatial and temporal resolution. Journal of hydrometeorology 5(3):487–503

Kaczan D, Arslan A, Lipper L (2013) Climate-smart agriculture? a review of current practice of agroforestry and conservation agriculture in malawi and zambia. Working or Discussion Paper 13-07, Food and Agriculture Organization of the United Nations (FAO), https://doi.org/10.22004/ag.econ.288985, URL https://ageconsearch.umn.edu/record/288985, fAO Document Repository: http://www.fao.org/3/a-ar715e.pdf

Katsekpor JT, Greve K, Yamba EI, et al (2024) Comparative analysis of satellite and reanalysis data with ground-based observations in northern ghana. Meteorological Applications 31(4). https://doi.org/10.1002/met.2226, URL http://dx.doi.org/10.1002/met.2226

Kimani M, Hoedjes J, Su Z (2017) An assessment of satellite-derived rainfall products relative to ground observations over east africa. Remote Sensing 9(5):430. https://doi.org/10.3390/rs9050430, URL http://dx.doi.org/10.3390/rs9050430

Kouakou C, Paturel JE, Satgé F, et al (2023) Comparison of gridded precipitation estimates for regional hydrological modeling in west and central africa. Journal of Hydrology: Regional Studies 47:101409. https://doi.org/https://doi.org/10.1016/j.ejrh.2023.101409, URL https://www.sciencedirect.com/science/article/pii/S2214581823000964

Kouakou CJ, Kouakou KE, Tivoli LMS, et al (2024) Potential of gridded precipitation estimate products for hydrological modelling: The case of small watersheds in côte d'ivoire. International Journal of Environment and Climate Change 14(8):29–44. https://doi.org/10.9734/ijecc/2024/v14i84328, URL http://dx.doi.org/10.9734/ijecc/2024/v14i84328

Kumar V, Borgemeister C, Tischbein B, et al (2024) Evaluation and inter-comparison of twenty-three gridded rainfall products representing a typical urban monsoon climate in india. Theoretical and Applied Climatology 155(11):9529–9553. https://doi.org/10.1007/s00704-024-05191-3, URL http://dx.doi.org/10.1007/s00704-024-05191-3

Li X, Zhang Q, Xu CY (2013) Assessing the performance of satellite-based precipitation products and its dependence on topography over poyang lake basin. Theoretical and Applied Climatology 115(3–4):713–729. https://doi.org/10.1007/s00704-013-0917-x, URL http://dx.doi.org/10.1007/s00704-013-0917-x

Maidment RI, Grimes D, Black E, et al (2017) A new, long-term daily satellite-based rainfall dataset for operational monitoring in africa. Scientific Data 4(1). https://doi.org/10.1038/sdata.2017.63, URL https://doi.org/10.1038/sdata.2017.63

Manton M, Belward A, Harrison D, et al (2010) Observation needs for climate services and research. Procedia Environmental Sciences 1:184–191. https://doi.org/https://doi.org/10.1016/j.proenv.2010.09.012, URL https://www.sciencedirect.com/science/article/pii/S1878029610000137, world Climate Conference - 3

Maphugwi M, Blamey RC, Reason CJ (2024) Rainfall characteristics over the congo air boundary region in southern africa: A comparison of station and gridded rainfall products. Atmospheric Research 311:107718. https://doi.org/https://doi.org/10.1016/j.atmosres.2024.107718, URL https://www.sciencedirect.com/science/article/pii/S0169809524005003

Maranan M, Fink AH, Knippertz P, et al (2020) A process-based validation of gpm imerg and its sources using a mesoscale rain gauge network in the west african forest zone. Journal of Hydrometeorology 21(4):729–749. https://doi.org/10.1175/jhm-d-19-0257.1, URL http://dx.doi.org/10.1175/JHM-D-19-0257.1

Mekonnen K, Velpuri NM, Leh M, et al (2023) Accuracy of satellite and reanalysis rainfall estimates over africa: A multi-scale assessment of eight products for continental applications. Journal of Hydrology: Regional Studies 49:101514. https://doi.org/10.1016/j.ejrh.2023.

101514, URL http://dx.doi.org/10.1016/j.ejrh.2023.101514

Monsieurs E, Kirschbaum DB, Tan J, et al (2018) Evaluating tmpa rainfall over the sparsely gauged east african rift. Journal of Hydrometeorology 19(9):1507–1528. https://doi.org/10.1175/jhm-d-18-0103.1, URL http://dx.doi.org/10.1175/JHM-D-18-0103.1

Novella NS, Thiaw WM (2013) African rainfall climatology version 2 for famine early warning systems. Journal of Applied Meteorology and Climatology 52(3):588–606. https://doi.org/10.1175/jamc-d-11-0238.1, URL http://dx.doi.org/10.1175/JAMC-D-11-0238.1

Nyoni RS, Bruelle G, Chikowo R, et al (2024) Targeting smallholder farmers for climate information services adoption in africa: A systematic literature review. Climate Services 34:100450. https://doi.org/10.1016/j.cliser.2024.100450, URL http://dx.doi.org/10.1016/j.cliser.2024.100450

Oduro C, Bi S, Wu N, et al (2024) Estimating surface air temperature from multiple gridded observations and reanalysis datasets over ghana. Advances in Space Research 73(1):537–552. https://doi.org/10.1016/j.asr.2023.10.029, URL http://dx.doi.org/10.1016/j.asr.2023.10.029

Ogbu KN, Hounguè NR, Gbode IE, et al (2020) Performance evaluation of satellite-based rainfall products over nigeria. Climate 8(10):103. https://doi.org/10.3390/cli8100103, URL http://dx.doi.org/10.3390/cli8100103

du Plessis JA, Kibii JK (2021) Applicability of chirps-based satellite rainfall estimates for south africa. Journal of the South African Institution of Civil Engineering 63(3):1–12. https://doi.org/10.17159/2309-8775/2021/v63n3a4, URL http://dx.doi.org/10.17159/2309-8775/2021/v63n3a4

Pradhan RK, Markonis Y, Vargas Godoy MR, et al (2022) Review of gpm imerg performance: A global perspective. Remote Sensing of Environment 268:112754. https://doi.org/https://doi.org/10.1016/j.rse.2021.112754, URL https://www.sciencedirect.com/science/article/pii/S0034425721004740

Sadeghi M, Nguyen P, Naeini MR, et al (2021) PERSIANN-CCS-CDR, a 3-hourly 0.04° global precipitation climate data record for heavy precipitation studies. Scientific Data 8(1). https://doi.org/10.1038/s41597-021-00940-9, URL https://doi.org/10.1038/s41597-021-00940-9

Saemian P, Hosseini-Moghari SM, Fatehi I, et al (2021) Comprehensive evaluation of precipitation datasets over iran. Journal of Hydrology

603:127054. https://doi.org/10.1016/j.jhydrol.2021.127054, URL http://dx.doi.org/10.1016/j.jhydrol.2021.127054

Siebert A, Dinku T, Vuguziga F, et al (2019) Evaluation of enacts-rwanda: A new multi-decade, high-resolution rainfall and temperature data set—climatology. International Journal of Climatology 39(6):3104–3120

Simpson J, Adler RF, North GR (1988) A proposed tropical rainfall measuring mission (trmm) satellite. Bulletin of the American meteorological Society 69(3):278–295

STERN RD, COOPER PJM (2011) ASSESSING CLIMATE RISK AND CLIMATE CHANGE USING RAINFALL DATA – a CASE STUDY FROM ZAMBIA. Experimental Agriculture 47(2):241–266. https://doi.org/10.1017/s0014479711000081, URL https://doi.org/10.1017/s0014479711000081

Tarnavsky E, Grimes D, Maidment R, et al (2014) Extension of the tamsat satellite-based rainfall monitoring over africa and from 1983 to present. Journal of Applied Meteorology and Climatology 53(12):2805–2822. https://doi.org/10.1175/jamc-d-14-0016.1, URL http://dx.doi.org/10.1175/JAMC-D-14-0016.1

Torgbor FF, Stern D, Nkansah BK, et al (2018) Rainfall modelling with a transect view in ghana. Ghana Journal of Science 58:41–57

Toté C, Patricio D, Boogaard H, et al (2015) Evaluation of satellite rainfall estimates for drought and flood monitoring in mozambique. Remote Sensing 7(2):1758–1776. https://doi.org/10.3390/rs70201758, URL http://dx.doi.org/10.3390/rs70201758

Yang X, Yong B, Hong Y, et al (2016) Error analysis of multi-satellite precipitation estimates with an independent raingauge observation network over a medium-sized humid basin. Hydrological Sciences Journal p 1–18. https://doi.org/10.1080/02626667.2015.1040020, URL http://dx.doi.org/10.1080/02626667.2015.1040020

Young MP, Williams CJR, Chiu JC, et al (2014) Investigation of discrepancies in satellite rainfall estimates over ethiopia. Journal of Hydrometeorology 15(6):2347–2369. https://doi.org/https://doi.org/10.1175/JHM-D-13-0111.1

Zambrano-Bigiarini M, Nauditt A, Birkel C, et al (2017) Temporal and spatial evaluation of satellite-based rainfall estimates across the complex topographical and climatic gradients of chile. Hydrology and Earth System Sciences 21(2):1295–1320. https://doi.org/10.5194/hess-21-1295-2017, URL http://dx.doi.org/10.5194/hess-21-1295-2017