

Space-ground Fluid AI for 6G Edge Intelligence

Qian Chen, Zhanwei Wang, Xianhao Chen, Juan Wen, Di Zhou, Sijing Ji, Min Sheng, and Kaibin Huang

Abstract—Edge artificial intelligence (AI) and space-ground integrated networks (SGIN) are two main usage scenarios of the sixth-generation (6G) mobile networks. Edge AI supports pervasive low-latency AI services to users, whereas SGIN provide digital services to spatial, aerial, maritime and ground users. This article advocates the integration of the two technologies by extending edge AI to space, thereby delivering AI services to every corner of the planet. Beyond a simple combination, our novel framework, called Space-ground Fluid AI, leverages the predictive mobility of satellites to facilitate fluid horizontal and vertical task/model migration in the networks. This ensures non-disruptive AI service provisioning in spite of the high mobility of satellite servers. The aim of the article is to introduce the (Space-ground) Fluid AI technology. First, we outline the network architecture and unique characteristics of Fluid AI. Then, we delve into three key components of Fluid AI, i.e., fluid learning, fluid inference, and fluid model downloading. They share the common feature of coping with satellite mobility via inter-satellite and space-ground cooperation to support AI services. Finally, we present some experimental case studies to demonstrate the effectiveness of Fluid AI and identify further research opportunities.

Index Terms—AI techniques, edge intelligence, satellite networks, mobility, adaptive scheduling.

I. INTRODUCTION

Sixth-generation (6G) mobile networks are expected to be commercialized in 2030. According to the International Telecommunication Union (ITU), two of three new usage scenarios as compared with fifth-generation (5G) are “integrated artificial intelligence (AI) and communication” and “ubiquitous connectivity”. Closely related to the former, edge AI has emerged to be a mainstream direction for 6G development [1]. By supporting distributed machine learning, AI inference, and AI model delivery at the network edge, 6G mobile networks can support a wide range of applications, from extended reality to autonomous driving to collaborative robots. On the other hand, to realize ubiquitous connectivity, 6G aims to form space-ground integrated networks (SGIN), which seamlessly integrate terrestrial and non-terrestrial (satellite) networks [2].

Q. Chen, Z. Wang, X. Chen, and K. Huang are with the Department of Electrical and Electronic Engineering, The University of Hong Kong, Hong Kong.

J. Wen, D. Zhou, S. Ji, and M. Sheng are with the State Key Laboratory of Integrated Service Networks, Xidian University, Xi’an 710071, Shaanxi, China.

Corresponding author: K. Huang (Email: huangkb@eee.hku.hk).

In this respect, numerous countries and leading technology companies, such as SpaceX, have joined the race to launch mega-constellations of interconnected satellites as a new type of telecommunication infrastructure.

Embracing these two trends, this article advocates the integration of edge-AI and SGIN technologies to facilitate the extension of AI services from ground to space. Given that modern satellites are equipped with substantial computing resources (e.g., the equivalence of 60+ Linux computers per Starlink satellite [3]), connecting tens of thousands of these orbiting satellites to the terrestrial servers will create an expansive 3D fluid computing platform available anywhere and anytime. This paradigm not only bridges the digital divide by delivering AI services to every corner of the earth but also supports mission-critical intelligent applications, such as AI-empowered search and rescue, in remote and disaster-stricken areas. However, compared with terrestrial edge AI, the integration of SGIN and edge AI is still at its early stages. The rapidly changing satellite network topologies and limited communication rates of space-ground links present significant challenges, as elaborated below.

- **How to Ensure Service Continuity Under High Mobility of Satellites:** The first critical challenge is how to manage task migration effectively to ensure service continuity in the presence of satellite high-speed movement. On the contrary, ground base stations have fixed locations. As such, inter-node handovers are frequent for networks comprising low-earth-orbit (LEO) satellites, occurring every few minutes to cause significant difficulty in ensuring service continuity [4].
- **How to Overcome the Communication Bottleneck in Feeder Links:** Given the severe signal attenuation and excessively long propagation delay between space and ground (the average round trip time is 50 ms when connecting LEO satellites [5]), it is highly challenging to support low-latency and data-intensive edge AI services.

To tackle the above challenges above, we propose a way to seamlessly integrate edge AI with SGIN to extend the 2D edge-AI architecture into space, leading to a new framework named Space-ground Fluid AI. The name is inspired by the fact that water can fit a container with an arbitrary shape. With high mobility, the SGIN network topology is analogous to a flexible, ever-changing container, whereas the network traffic flow, i.e., AI model parameters and data features, behave like water, continuously flowing both horizontally (across space) and vertically (between space and ground) in response to the evolving container. Although the dynamic “container” shape causes considerable difficulty, our core idea is to develop new AI techniques to adapt the “water” accordingly to ensure

services' robustness and continuity. Underpinning the Fluid AI technologies is satellites' predictable and repeatable movement patterns, which differentiates such networks from their ground or unmanned aerial vehicle (UAV) counterparts with random movements. The predictable mobility has not been factored in traditional resource management schemes for terrestrial edge AI, calling for new designs targeting Fluid AI.

The proposed Fluid AI framework comprises three core AI techniques, i.e., fluid learning, fluid inference, and fluid model downloading schemes. First, to overcome the long model training time in SGIN, we design an infrastructure-free "model-dispersal" federated learning scheme for Fluid AI, which accelerates training convergence by mixing model parameters across regions via orbiting satellites – analogous to seed dispersal via animals. Thereby, satellite mobility is turned from a foe to a friend. Second, by considering the heterogeneous computing capabilities of satellite servers, we design an inference framework for Fluid AI that cascades model blocks distributed over satellites. The control of propagation depth into the resultant global model introduces a tradeoff between inference accuracy and latency. In addition, the strategies of horizontal and vertical model migration can ensure task continuity. At last, to enable efficient model downloading to ground users, we propose a parameter-sharing caching scheme for storing models on satellites and design a parameter-sharing multicasting scheme to overcome the low data rate between space and ground.

The remainder of this article is organized as follows. We first present the network architecture and describe the salient characteristics of Fluid AI in Section II. Then, we illustrate three Fluid AI techniques, i.e., fluid learning, fluid inference, and fluid model downloading in Section III. Finally, we conclude this article in Section IV.

II. OVERVIEW OF SPACE-GROUND FLUID AI

In this section, we first present the SGIN network architecture. Following this, we highlight research opportunities for AI design arising from the unique characteristics of SGIN. This section serves as the foundation and motivation for the techniques we propose in Section III.

A. Network Architecture of Fluid AI

A multi-user Fluid AI system is depicted in Fig. 1, comprising three main components.

1) *Ground IoT devices*: They are distributed across various geographical locations, each holding a small portion of heterogeneous datasets and periodically generating different tasks.

2) *AI-empowered satellites*: They follow predetermined trajectories and possess higher processing power than the ground clients. These satellites can perform model training and task inference and serve as edge model caches.

3) *Ground stations*: They connect to the satellites via feeder links and act as the control centers of the Fluid AI system. Since these ground stations are linked to data centers through wired optical cables, they can effectively function as the cloud. They are responsible for calculating efficient resource management strategies and directing the satellites and ground devices

to execute the instructions. Additionally, with their powerful computing capabilities, ground stations can cooperate with satellites for cloud-edge computing provisioning.

Such a Fluid AI system serves as a platform for implementing distributed learning, inference, and model downloading within SGIN based on the following enabling technologies.

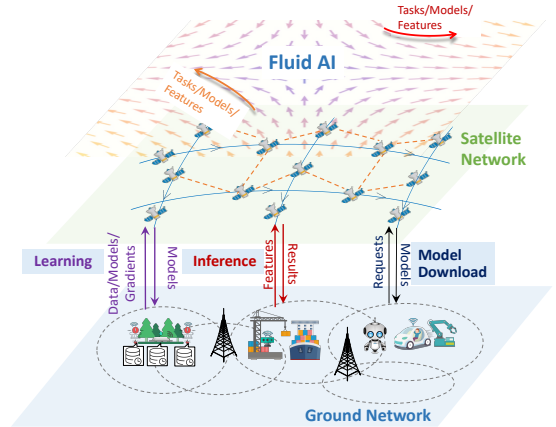


Fig. 1. Distributed learning, inference, and model downloading in Fluid AI systems.

B. Characteristics of Fluid AI

Compared with terrestrial networks, we can take advantage of the following unique characteristics of Fluid AI to design a more effective framework for enabling space-ground AI provisioning.

1) *Predictable Channel Conditions*: The Fluid AI technology can benefit from non-causal knowledge of the dynamic SGI network topology. Such knowledge, called ephemeris information, can be translated into channel predictability, enabling intelligent task/model migrations and resource management, thereby enhancing system performance and efficiency. To achieve this, machine learning-based channel predictors, such as Long-Short-Term-Memory (LSTM) and Transformer models, can be developed and trained using practical measurement datasets and non-causal network topology information. The predictable channel conditions in Fluid AI networks can support resource and mobility management as presented in Section III, ensuring the continuity of AI services provisioning.

2) *Repeated Orbital Motion*: We can also take advantage of the repeated orbital motion of satellites for effective resource and mobility management. Over a short period, during which the effects of Earth's rotation can be neglected, satellites within the same orbit can be assumed to follow identical trajectories. In other words, each subsequent satellite follows the path of its predecessor. Even for the time period where Earth's rotation cannot be neglected, the ground tracks of adjacent orbits in a LEO satellite constellation still repeat over a specific time interval, which is determined by the difference in the right ascension of the ascending node (RAAN) between adjacent orbits. The repeated movement of satellites brings distinctive opportunities for cross-region task migration and model sharing, which will be elaborated in Section III.

III. KEY TECHNIQUES OF SPACE-GROUND FLUID AI

As previously mentioned, the unique characteristic of Fluid AI, in contrast to terrestrial edge AI, lies in leveraging the predictive mobility of satellites to enable intelligent horizontal and vertical task/model migration. We will implement the most advanced communication-computing integration methods as outlined in the 6G paradigm. The natural integration of AI technologies with radio resource management in Fluid AI aims to achieve continuous service, optimal end-to-end (E2E) performance, and power efficiency. Within this framework, we will focus on developing three key technologies: fluid learning, fluid inference, and fluid model downloading, as depicted in Fig. 1.

A. Space-ground Fluid Learning

Large-scale model training with vast amounts of data in remote areas is essential for supporting mission-critical applications such as healthcare, search and rescue, agriculture, and more. However, this goal is hindered by the lack of communication-computing infrastructure. Although satellite networks can address this issue, existing learning schemes in SGIN either have long convergence durations or require costly inter-satellite links (ISLs). To tackle these challenges, we discuss the first component of Fluid AI, termed *Fluid Learning*, which is designed to facilitate the distributed training across large regions by exploiting satellite mobility.

Federated learning (FL) is a decentralized machine learning approach widely studied for SGIN systems, where ground edge devices, such as sensors or mobile phones, periodically upload their updated models or gradients to a visible satellite for model aggregation. Existing FL frameworks in SGIN can be classified into two categories: 1) *Ground Station-assisted Hierarchical Federated Learning* [6]. The learning performance of such a framework is primarily limited by the excessive waiting time for a satellite to send and receive models from a ground station. 2) *ISL-assisted Decentralized Federated Learning* [7]. This method can circumvent the prolonged contact time between satellites and a ground station by relaying models via ISLs over long distances. However, given that laser terminals are prohibitively expensive, e.g., each costs approximately \$500k according to the Space Development Agency contract [8], this approach is not universally applicable. For instance, ISLs are not included in Phase 1 of Starlink [9], among many other satellites. Furthermore, even with ISLs available on these satellites, forwarding models via multi-hop ISLs still incur non-negligible bandwidth costs.

Since the above schemes either rely on ground infrastructure or ISLs, it is important to develop a novel infrastructure-free “model-dispersal” federated learning scheme by exploiting satellite mobility. Due to the store-carry-forward capabilities of orbiting satellites, a satellite can carry the area model to the next area for knowledge fusion. This allows for model dispersal across different areas via satellite carriers without requiring the assistance of ISLs or ground stations – analogous to seed dispersal via animals. Fig. 2 compares the test accuracy achieved by the proposed scheme against the two main FL methods in SGIN mentioned above. We employ ResNet-18

to train the CIFAR-10 and MNIST datasets under a non-IID distribution. For illustrative purposes, we assume 8 clusters on the earth, each with five clients, where the images of clients within the same cluster are selected from only three labels. The LEO satellite constellation is constructed using STK, based on the Starlink system. The results show that the proposed scheme achieves the highest test accuracy with a relatively short convergence time. Furthermore, it avoids using feeder links or ISLs for model aggregation or exchange, thereby reducing communication overhead.

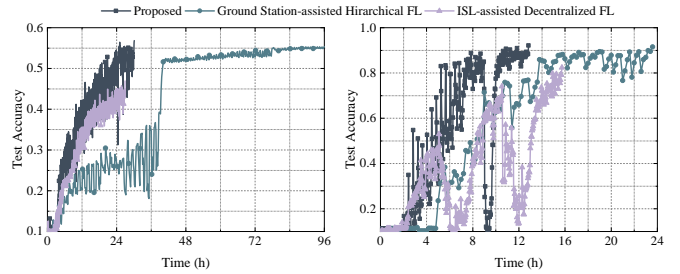


Fig. 2. Test accuracy vs. convergence time under different FL schemes on CIFAR-10 (left) and MNIST (right).

B. Space-ground Fluid Inference

Edge devices in remote regions can offload compute-intensive inference tasks to Fluid AI. To achieve low E2E latency, the main challenges come from the limited computing capabilities of satellite nodes and the ever-changing network topology, making judicious service routing and migration among these orbiting servers a must. In this regard, we will discuss the second component of Fluid AI, called *Fluid Inference*, to support in-network inference, for which inference accuracy is progressively enhanced via propagation through model layers distributed at satellites or ground stations.

Considering the varying computing capacities of end-edge-cloud systems within SGIN, we propose to partition the neural network into multiple cascading sub-models, categorized as head, middle, and tail sub-models, as illustrated in Fig. 3. To reduce E2E latency, the inference process can be terminated early at any sub-model using an intermediate classifier, thereby avoiding the need to complete the entire model computation. However, this comes at the cost of reduced inference accuracy [10]. As a result, inference tasks can propagate different nodes according to their quality of service (QoS) requirements. Considering task request probability from the ground, model placement, and routing can be studied in Fluid AI systems. Since the cascaded model placement remains unchanged for a certain period, the average inference accuracy/latency during this time window is determined by the satellites’ mobility patterns. For this reason, the mobility of satellite nodes greatly complicates the accuracy-latency tradeoff in space-ground fluid inference, distinguishing the design from the terrestrial counterpart.

Another key design issue is to formulate an inference task (model) migration problem. Specifically, to maximize the task completion rate, both horizontal and vertical task migration

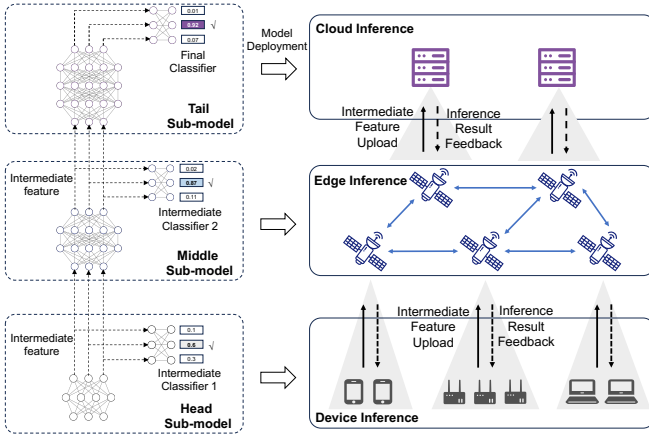


Fig. 3. Cascading inference framework in Fluid AI systems. This adaptive progressive inference protocol can early stop as long as the accuracy of intermediate classification result satisfies user’s QoS requirements.

can be conducted in a fluid-like manner, i.e., either migrating models over inter-satellite links or between ground stations and satellites. The former aims to balance the communication-computing workload across satellites. The latter dynamically controls the inference offloading to either distant cloud centers or nearby visible satellites by comparing offloading latency and migration costs.

C. Space-ground Fluid Model Downloading

The aforementioned learning and inference components cannot be made possible without effective model delivery over Fluid AI. To fulfill this vision, we design the final component of Fluid AI, called *Fluid Model Downloading*, to enable efficient model downloading to edge devices via Fluid AI.

Given the capacity-limited feeder links and a massive number of ground users, Fluid AI should enable efficient model downloading by fully utilizing the limited spectrum bandwidth. To improve caching and spectrum efficiency, our core idea is to explore knowledge reuse, which is a recent trend in multi-task learning and parameter-efficient fine-tuning, where parameter blocks can be shared across deep neural networks for versatile tasks [11]. The details are elaborated below.

1) *Parameter-sharing Model Caching and Migration*: The first problem is where to cache the model in Fluid AI networks to facilitate ultra-fast model downloading. In parameter-efficient fine-tuning, layer freezing transfer learning, or multi-task learning, a significant proportion of parameters in deep neural networks can be shared among different tasks because they contain foundational knowledge applicable across various downstream applications [12]. Building on this concept, rather than caching the entire model at satellites, we can allow each satellite to cache only certain parameter blocks of different models and neighboring satellites can migrate some layer parameters via laser ISL when necessary, as illustrated in Fig. 4. This method can effectively utilize the limited storage capacity of satellites. To maximize the cache hit ratio, an optimal scheme must be devised to meet users’ accuracy and

latency requirements. The mobility patterns of satellite nodes and the hierarchical space-ground architecture distinguish the optimal caching scheme from the terrestrial counterparts, e.g., our previous work [12].

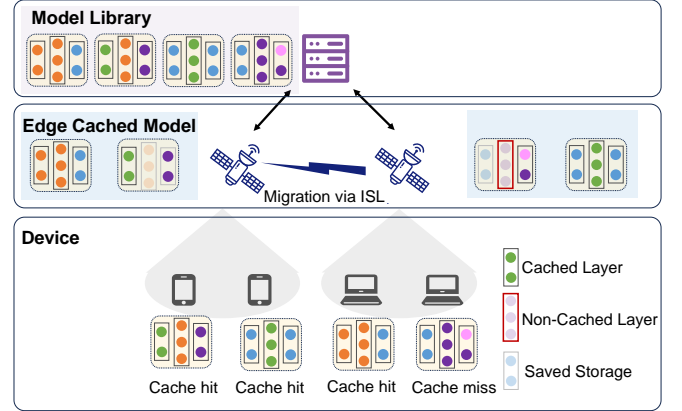


Fig. 4. Parameter-sharing caching scheme for Fluid AI systems.

2) *Parameter-sharing for AI Downloading*: When supporting the simultaneous downloading of diverse and high-dimensional models for a large number of devices, the space-to-ground wireless links pose a major communication bottleneck. The traditional unicasting scheme requires each task to download a complete model individually. However, a single satellite must serve users in a large geographical area simultaneously, causing users to experience excessively long wait times during peak periods. This situation is exaggerated by the limited bandwidth and transmit power as well as the unreliable transmission links (e.g., caused by adverse weather conditions) in satellite networks.

To fully utilize knowledge reuse for communication-efficient model downloading across multiple devices, parameter-sharing multicasting can be adopted [11]. Specifically, a satellite multicasts model parameters (blocks) are reusable across different tasks and devices, allowing multiple devices to download these parameters simultaneously. In this context, careful radio resource management is essential, including beam footprint adaptation, power control, and bandwidth allocation, to optimize E2E performance and maximize the efficiency of AI model downloading. Furthermore, the joint design of satellite model caching and multicasting is essential to achieve ultimate performance by considering the coordination among satellite nodes with diverse trajectories.

IV. CONCLUSION REMARKS

In this article, we introduced the Fluid AI technology to explore the pivotal role of AI within SGIN. Unlike terrestrial edge AI, Fluid AI leverages the predictable trajectories of satellites to inform AI service provisioning. Considering the periodic network topologies, we have comprehensively reviewed the architecture, applications, and the unique advantages that SGIN brings to edge AI. To address the challenges of mobility management and space-ground network cooperation,

we have also outlined enabling techniques for efficient fluid learning, inference, and model downloading within SGIN. Fluid AI represents a pioneering step toward seamlessly integrating edge AI and SGIN in the upcoming 6G era. We hope this article will inspire further research into harnessing the potential of SGIN for advancing efficient edge intelligence strategies.

REFERENCES

- [1] K. B. Letaief, Y. Shi, J. Lu, and J. Lu, "Edge artificial intelligence for 6G: Vision, enabling technologies, and applications," *IEEE J. Sel. Areas Commun.*, vol. 40, no. 1, pp. 5–36, 2022.
- [2] H. Luo, X. Shi, Y. Chen, X. Meng, Z. Feiran, and M. Mayer, "Very-low-earth-orbit satellite networks for 6G," *Communications of HUAWEI RESEARCH*, 2022.
- [3] SpaceX, "SpaceX: We've launched 32,000 linux computers into space for starlink internet," Jun. 2020. [Online]. Available: <https://www.zdnet.com/article//www.zdnet.com/article/>
- [4] A. Al-Hourani, "A tractable approach for predicting pass duration in dense satellite networks," *IEEE Commun. Lett.*, vol. 25, no. 8, pp. 2698–2702, 2021.
- [5] OneWeb, "The dream of affordable Internet access for everyone is getting closer," May 2017. [Online]. Available: <https://goo.gl/eTkRnL>
- [6] B. Matthiesen, N. Razmi, I. Leyva-Mayorga, A. Dekorsy, and P. Popovski, "Federated learning in satellite constellations," *IEEE Netw.*, vol. 38, no. 2, pp. 232–239, Mar. 2024.
- [7] Q. Fang, Z. Zhai, S. Yu, Q. Wu, X. Gong, and X. Chen, "Olive branch learning: A topology-aware federated learning framework for space-air-ground integrated network," *IEEE Trans. Wireless Commun.*, vol. 22, no. 7, pp. 4534–4551, Jul. 2023.
- [8] X. Lansel, "Optical comms' ecosystem setting up for the technological breakthrough," *Optical satellite communications*, 2023.
- [9] M. Handley, "Using ground relays for low-latency wide-area routing in megaconstellations," in *Proc. of the 18th ACM Workshop on Hot Topics in Networks (HotNets '19)*, New York, NY, USA, Nov. 2019, p. 125–132.
- [10] Q. Lan, Q. Zeng, P. Popovski, D. Gündüz, and K. Huang, "Progressive feature transmission for split classification at the wireless edge," *IEEE Trans. Wireless Commun.*, vol. 22, no. 6, pp. 3837–3852, Jun. 2023.
- [11] H. Wu, Q. Zeng, and K. Huang, "Efficient multiuser AI downloading via reusable knowledge broadcasting," *IEEE Trans. Wireless Commun.*, pp. 1–1, 2024.
- [12] G. Qu, Z. Lin, Q. Chen, J. Li, F. Liu, X. Chen, and K. Huang, "Trim-Caching: Parameter-sharing edge caching for AI model downloading," *arXiv preprint arXiv:2404.14204*, 2024.