

---

# ADVANCEMENTS IN VISUAL LANGUAGE MODELS FOR REMOTE SENSING: DATASETS, CAPABILITIES, AND ENHANCEMENT TECHNIQUES

---

**Lijie Tao, Haokui Zhang\*, Haizhao Jing**  
School of Cybersecurity  
Northwestern Polytechnical University  
Xi'an, China

**Yu Liu, Kelu Yao, Chao Li**  
Zhejiang Lab  
Hangzhou, China

**Xizhe Xue**  
Department of Aerospace and Geodesy  
Technical University of Munich  
Munich, Germany

## ABSTRACT

Recently, the remarkable success of ChatGPT has sparked a renewed wave of interest in artificial intelligence (AI), and the advancements in visual language models (VLMs) have pushed this enthusiasm to new heights. Differing from previous AI approaches that generally formulated different tasks as discriminative models, VLMs frame tasks as generative models and align language with visual information, enabling the handling of more challenging problems. The remote sensing (RS) field, a highly practical domain, has also embraced this new trend and introduced several VLM-based RS methods that have demonstrated promising performance and enormous potential. In this paper, we first review the fundamental theories related to VLM, then summarize the datasets constructed for VLMs in remote sensing and the various tasks they addressed. Finally, we categorize the improvement methods into three main parts according to the core components of VLMs and provide a detailed introduction and comparison of these methods. A project associated with this review has been created at <https://github.com/taolijie11111/VLMs-in-RS-review>.

**Keywords** Visual Language Models · Remote Sensing

## 1 Introduction

Remote sensing technology can help people obtain various observation data from a distance, and it is widely applied in fields such as disaster monitoring [1], urban planning [2], and agricultural management [3], surface observation [4], environmental monitoring [5], etc. Consequently, remote sensing image processing technology has been a key topic of focus for researchers both domestically and internationally. Over the past decade, with the development of artificial intelligence technology, significant breakthroughs have also been made in remote sensing image processing techniques. Specifically, various 3D convolutional neural networks (CNNs) [6] have been specifically designed for hyperspectral and multispectral image classification, as well as spectral reconstruction. U-Net [7] is utilized for semantic segmentation and land cover mapping in aerial imagery. A pyramid network has been proposed for multi-scale object detection in SAR images. The YOLO framework [8] is applied for small target detection in infrared remote sensing images. Besides, AI techniques are also applied in fields such as denoising, fusion, enhancement, and compression of remote sensing images, achieving remarkable results. In summary, AI techniques have significantly advanced the processing of remote sensing images, elevating the capabilities in these fields. However, most of these methods primarily focus on

---

\*Corresponding author

image processing, and the models they employ are discriminative models. There are inherent limitations to this type of technology, such as the inability to incorporate some human common sense, and the trained models can only perform a single vision task.

Recently, due to advancements in data availability, computational power, and the introduction of the transformer model [9], natural language processing (NLP) has made significant breakthroughs. By feeding tens of billions of text tokens and scaling the model to tens of billions of parameters, ChatGPT [10] achieved amazing performance in natural language understanding, language translation, text generation, question answering, etc. The impressive success of ChatGPT [10] has reignited enthusiasm for AI. Larger and more advanced models continue to emerge, showcasing unprecedented advancements in language understanding through their extensive knowledge and sophisticated reasoning abilities, demonstrating human-like thinking. Specifically, Google released the encoder-only model BERT [11], which pushed the GLUE [12] benchmark to 80.4% and achieved an accuracy of 86.7% on MultiNLI [13] and set a new record of 93.2 for the F1 score on the SQuAD v1.1 [14] question-answering test, surpassing human performance by 2.0 points. Meta released LLaMA [15], which contains a series of models for 7 billion parameters to 65 billion parameters and it can beat GPT-3 [16] with 1/10 parameters. The development of large language models reveals new possibilities for the advancement of artificial intelligence technology, particularly in generative AI. Compared to discriminative AI, generative AI models approach problem-solving in a more flexible and open manner, allowing for the modeling of a broader range of issues. The development of LLMs also offers new insights for addressing the challenges faced by discriminative models in the computer vision field.

The introduction of models such as CLIP [17] has effectively bridged the modality gap between images and language, creating opportunities for innovative integration. CLIP [17], with its innovative multimodal encoder-decoder structure utilizing BERT [11] as a text encoder and Vision Transformer (ViT) [18] / ResNet [19] as an image encoder, exemplifies the synergy between images and language vocabulary, leading to improved accuracy in classification and detection tasks through a deep understanding of the relationship between image content and textual vocabulary. GLIP [20] further enhances this consistency between language sentences and image content. Furthermore, the emergence of VLM has fundamentally addressed numerous constraints associated with traditional discriminative models in remote sensing image processing, thereby catalyzing the transition to AI 2.0. Generally speaking, VLM is a type of model designed to integrate and understand both visual and textual information, enabling tasks such as image captioning, visual question answering, and cross-modal retrieval by leveraging the relationships between images and language. Compared to previous discriminative models, VLM offers greater flexibility in modeling various AI tasks, allowing it to handle multiple tasks within a single framework. Additionally, its multimodal perceptual ability brings it closer to human perception. In the past two years, both LLMs and VLMs have developed rapidly, with various stronger models being introduced, such as LLaMA [15], LLaVA [21], and GPT-4 [22], among others. The performance of related tasks has also been continually improved.

Similar to previous discriminative AI technologies, which have significantly improved the field of remote sensing data processing, VLM—one of the core technologies in AI 2.0—also brings new opportunities for this domain. VLMs, by leveraging their multimodal capabilities, have demonstrated significant progress across various tasks within remote sensing, including geophysical classification [23, 24], object detection [25, 26], and scene understanding [27, 28]. By introducing LLaVA-1.5 [21] into the remote sensing field, Kuckreja et al. proposed GeoChat [25], which not only answers image-level queries but also accepts region inputs for region-specific dialogue [25]. Deng et al. designed ChangeChat, which utilizes multimodal instruction tuning to handle complex queries such as change captioning, category-specific quantification, and change localization [29]. Inspired by GPT-4 [22], Hu et al. developed a high-quality Remote Sensing Image Captioning dataset (RSICap) to facilitate the advancement of large VLMs in the remote sensing domain [30]. However, overall, the application of VLM technology in the field of remote sensing is still in its early stages. Current VLM-based remote sensing data processing technologies have already demonstrated significant potential, but there are still many issues that need to be addressed.

**Contribution.** In this paper, we present a comprehensive review of VLM-based remote sensing applications, offering a thorough delineation of the principal methodologies and the most recent advancements in VLMs, particularly within the context of remote sensing. By providing an in-depth introduction to the most representative and influential works in this domain, the survey enables researchers to quickly acquire a nuanced understanding of the developmental trajectory of these methodologies, facilitating the classification and evaluation of different approaches. Furthermore, the survey extends its contribution by presenting a detailed classification of enhancement techniques, focusing on key components such as vision encoders, text encoders, and the alignment between vision and language. This classification not only systematically illustrates the research progress made within this specialized field but also serves as a valuable reference point, supporting and inspiring further innovative research endeavors by scholars aiming to explore and advance the boundaries of VLM applications in remote sensing.

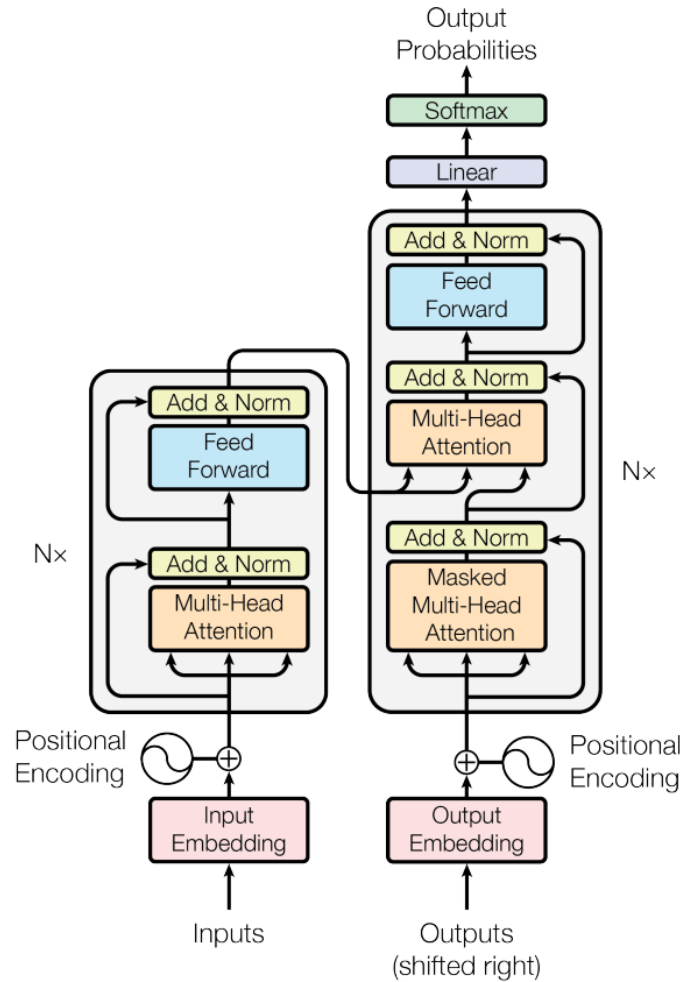


Figure 1: The illustration of Transformer [9]

**Survey Pipeline** This survey is organised as follows. The section 2 presents an concise introduction to foundation models, including Transformer, Vision Transformer and the famous VLM—LLaVA. The section 3 outline the datasets used in VLM for RS, which can be further divided manually into collected data, data combining with existing dataset and data enhanced by VLMs and LLMs. The section 4 describe the capabilities of VLMs, specifically introduce the pure visual tasks and visual language tasks. In Section 5, current VLM-based remote sensing data processing methods are introduced according to three major improvement directions, with a comparison and analysis of different approaches. Finally, several promising future directions are discussed in Section 6.

## 2 Foundation Models

### 2.1 Transformer

The emergence of the Transformer has changed the paradigm in the NLP field and laid the foundation for the subsequent development of LLMs. As shown in Figure 1, the Transformer consists of an encoder and a decoder, each comprising an attention layer (also known as the token mixer layer) and a Feed Forward layer (FFN, sometimes referred to as the channel mixer layer). The attention layer allows for the exchange of information among all input tokens, while the Feed Forward layer facilitates information exchange across channels. The FFN layer consists of two linear layers. The width of the first linear layer is set to  $4\times$  (the scale factor) that of the input tokens, while the second linear layer matches the width of the input tokens. The attention mechanism is formulated as follows:

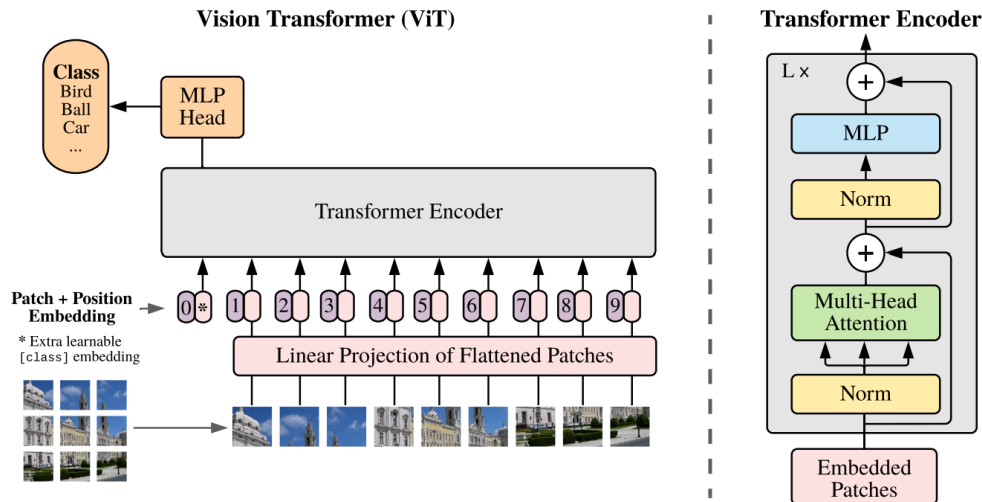


Figure 2: The illustration of Vision Transformer [18]

$$Attention(Q, K, V) = Softmax\left(\frac{QK^T}{\sqrt{d_k}}\right)V \quad (1)$$

where  $d_k$  is a scaling factor, typically set to the dimension of the input feature head.  $Q$ ,  $K$ , and  $V$  are variations of the input data, usually generated by a linear layer. For instance,  $Q = W_q(x)$ ,  $K = W_k(x)$ ,  $V = W_v(x)$ , where  $x$  donates the input feature and  $W_q, W_k$  and  $W_v$  are learnable parameters of the linear layers. When  $Q, K$  and  $V$  are variations of the same input feature, it is referred to as self-attention. If  $Q$  varies from  $x_1$  while  $K$  and  $V$  vary from  $x_2$  (with  $x_1$  and  $x_2$  coming from different sources), it is called cross-attention.

The Transformer model offers several advantages over traditional RNNs and LSTMs. Firstly, it utilizes self-attention mechanisms, allowing it to process input sequences in parallel rather than sequentially, which significantly speeds up training. Secondly, the ability to capture long-range dependencies without the vanishing gradient problem enhances its effectiveness in understanding context. This efficiency and scalability enable the development of large language models (LLMs), as Transformers can handle vast amounts of data and complex patterns more effectively than RNNs and LSTMs, paving the way for advancements in natural language processing tasks.

## 2.2 Vision Transformer

Inspired by the success and popular of transformer used in NLP, the Vision Transformer (ViT) model was proposed later and tailored for computer vision field. As shown in Figure 2, ViT is composed of three components, that is Linear Projection of Flattened Patches(Embedding layer), Transformer Encoder and MLP Head. In summary, to enable NLP models to process images, the images are serialized by cropping them into uniform-sized patches. These patches are then transformed into features using a projection layer. To ensure the model is sensitive to the positional information of the image patches, position embeddings are added to the corresponding patch embeddings. Currently, there are four types of position embedding methods, including 1) absolute position embedding; 2) relative position embedding (RPE) [31]; 3) conditional position embedding (CPE) [32]; 4) rotary position embedding (RoPE) [33]. The ViT adopts the first one.

Compared to convolutional networks, ViT has a significant advantage in scaling up ability. Its performance on image processing does not saturate quickly as the model size increases, allowing for better utilization of larger models and enhanced capabilities in handling more complex tasks. This characteristic has sparked a surge of research interest in the ViT architecture, leading to the continuous emergence of various improved versions of ViT models, such as SwinTransformer [34], Deit [35], etc. So far, the model paradigms in both the NLP and CV fields have been unified, which has laid the foundation for the emergence of VLM.

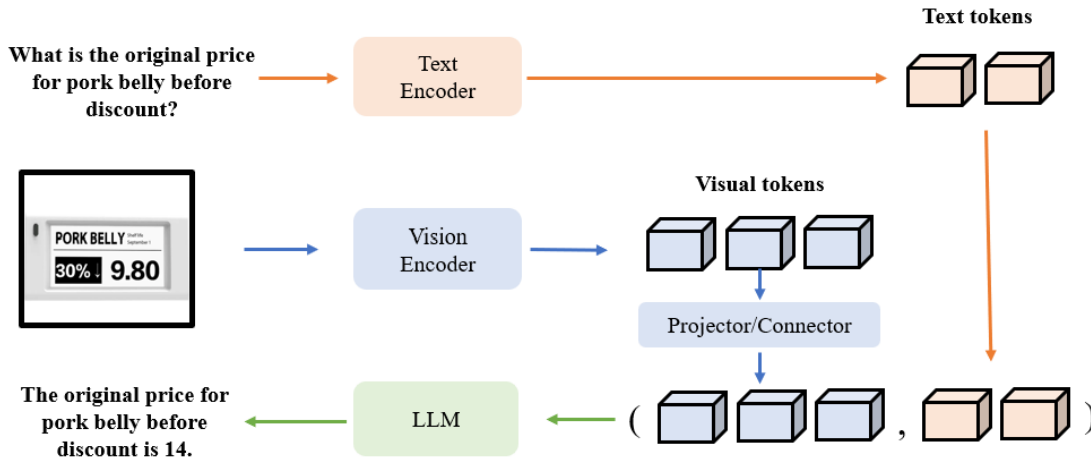


Figure 3: The illustration of LLaVA [21]

### 2.3 Vision Language Model

The introduction of the Transformer has significantly advanced language processing, while the emergence of ViT has unified the processing paradigms in NLP and CV. CLIP [17] further broke down the modal barriers between language and images. Building on these foundations, VLMs have been proposed by merging ViT and LLMs. Figure 3 shows the architecture of LLaVA [21], a very representative VLM model. From Figure 3, we can see that the core idea of LLaVA is to combine visual tokens with text tokens and feed them into a large language model (LLM) to generate text-based answers. Pre-trained CLIP visual encoder is adopted here to extract visual tokens, and a trainable projection layer is build to convert visual tokens to language embedding tokens.

Although the merging approach is straightforward, the resulting VLM can handle a wider range of tasks and interact with users, enabling conversations based on the content of images. Figure 4 illustrates ten representative tasks of VLM. From the results, it is evident that the model can not only perceive the content of images but also possesses a certain degree of reasoning ability, as demonstrated in the example shown in the bottom left corner of the Figure 4.

## 3 Datasets

Whether it is the previous discriminative models or the current generative models, they all fall under data-driven models. Therefore, VLM-based remote sensing image processing methods also require corresponding training data as support. Figure 5 compares the datasets used in previous discriminative models with those used in current VLMs. From the figure, we can observe that the most significant improvement is that VLM datasets include both image and language annotations.

In the remote sensing field, existing VLM datasets can be broadly categorized into three types based on their production approaches:

- Manual Datasets, which are completely manually annotated by humans based on specific task requirements.
- Combining datasets, which are build by combing several existing datasets and adding part new language annotations.
- Automatically annotated datasets. This type of data construction involves minimal human participation and relies on various multimodal models for filtering and annotating image data.

In this section, we will delve into the construction methods and applicable task domains of existing remote sensing VLMs datasets, offering insights into how these datasets support extensive applications and in-depth research within the field. The statistical infomation of current existing datasets are summarized in Table 1

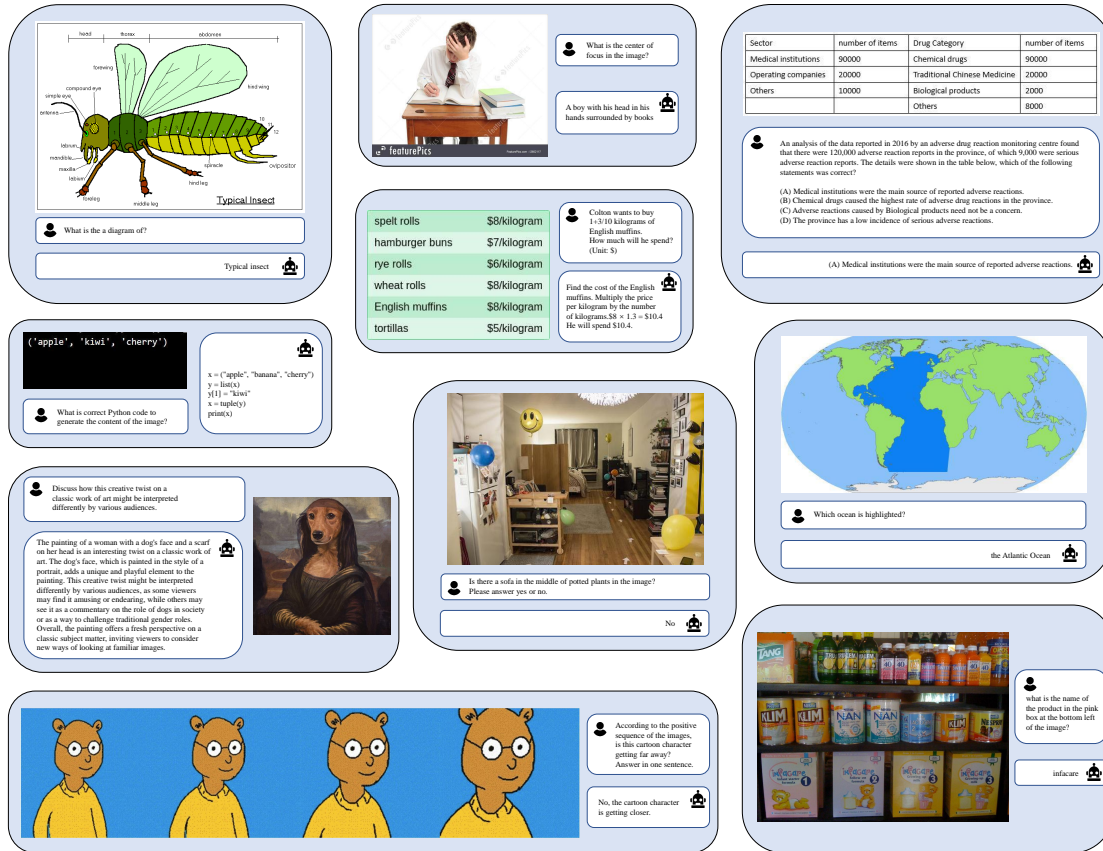


Figure 4: Ten representative tasks of VLM [36]

### 3.1 Manual Datasets

Manually curated datasets, though limited in size, are typically of high quality and are specifically designed for tasks. There are three high-quality datasets made by hand, which are meticulously crafted to address specific challenges within the remote sensing domain.

HallusionBench [37], the first benchmark designed to examine visual illusion and knowledge hallucination of large visual language models (LVLMs) and analyze the potential failure modes based on each hand-crafted example pair, consists of 455 visual-question control pairs, including 346 different figures and a total of 1129 questions on diverse topics. RSICap [30], RSIEval comprises five experts annotated captions with rich and high-quality information, thus the model achieves satisfactory performance with fine-tuning. CRSVQA [38] employs annotators from different backgrounds, including geography, surveying, mapping, to write complex questions that should reason the relationship between the objects or a concise question related to the image content. This can effectively prevent the problems of data redundancy and language bias in existing RSVQA datasets [59].

### 3.2 Combining Datasets

As shown in Table 1, some datasets are built from scratch, whose sources are usually from Sentinel-2, Gaofen, Google Earth Engine and so on. But most datasets created by merging existing remote sensing datasets, which facilitate multi-task models by integrating various data types from traditional RS domain-specific datasets, greatly eases labour-intensive compared to manual production and starting from scratch. The most utilized datasets are AID [60], NWPU-RESISC45 [61], UCM [62] for Scene Classification, FAIR1M [63], DIOR [64] for Object Detection, iSAID [65] for Semantic Segmentation, LEVIR-CD [66] for Change Detection, more details about those datasets could be found in section 4. Besides, the well-known benchmark dataset Million-AID [67] is frequently included.

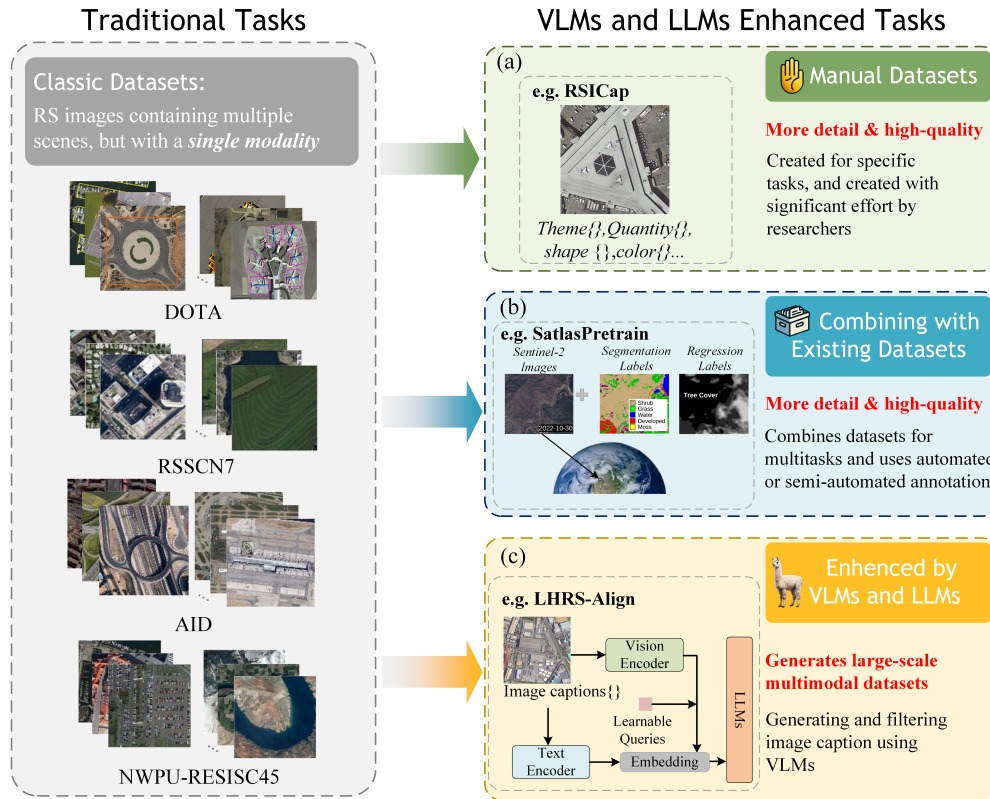


Figure 5: Comparison between traditional datasets and VLM dataset in remote sensing.

### 3.3 Automatically Annotated Datasets

The explosive development of VLMs and LLMs has provided efficient methods for constructing large-scale remote-sensing visual language datasets. This category, which is rapidly becoming the mainstream, leverages the power of VLMs and LLMs to construct large-scale, high-quality datasets.

RS5M [26] employs the general multimodal model BLIP2 [68] to generate image captions and then uses CLIP [17] to select the top 5 highest-scoring captions. SkyScript [27] matches Google Images with the OpenStreetMap (OSM) database and selects relevant image attribute values from OSM to concatenate them with CLIP [17] as image captions. LHRS-Align [54] uses a similar approach to extract multiple attribute values from OSM and then summarizes them using Vicuna-13B [69] to produce long and fluid captions. GeoChat [25] specifically provide system instructions as prompts that ask Vicuna [69] to generate multi-round question and answer pairs. GeoReasoner [55] obtains image-text data pairs for geolocation from the communities of the two games, utilizes BERT [11] to clean and filter text that lacked geolocation-specific information, and then uses CLIP [17] to align the image and text to construct a highly locatable Street View dataset. HqDC-1.4M [46] utilized the “gemini-1.0-pro-vision” [70] to generate descriptions for images from multiple public RS datasets, thereby obtaining a dataset of image-text pairs to serve as the pretraining data for RSVLMs. ChatEarthNet [56] carefully designed prompts that embed semantic information from the land cover maps to make ChatGPT-3.5 and ChatGPT-4v achieve the best results on satellite imagery for the caption generation. VRSBench [57] did a similar job and spent thousands of hours manually verifying the generated annotations. FIT-RS [58] used the efficient TinyLLaVA-3.1B [71] to swiftly generate concise background descriptions for numerous RSIs, then combined them as the prompt to obtain detailed and fluent sentences using GPT-4/GPT-3.5. Examples, which utilize advanced models like BLIP2[68] and CLIP [17] to generate detailed image-text pairs, supporting complex applications such as disaster monitoring, urban planning, and environmental analysis.

### 3.4 Summary

The existing three types of datasets each have their own advantages and disadvantages, as detailed below:

Table 1: The Statistical Information of Datasets. K=Thousands, M=Milion, SC=Scene Classification, VQA=Visual Question Answer, VG=Visual Grounding, RRSIS=Referring Remote Sensing Image Segmentation, IC=Image Captioning.

Method	Dataset	Source	Image	Image Size	Task
Manual	HallusionBench [37]	-	346	-	VQA
	RSICap [30]	DOTA	2585	512	IC
	CRSVQA [38]	AID	4639	600	VQA
Combining with Existing Datasets	SATIN [39]	Million-AID,WHU-RS19, SAT-4,AID <sup>1</sup>	≈775K	-	SC
	GeoPile [40]	NAIP,RSD46-WHU, MLRSNet,RESISC45, PatternNet	600K	-	-
	SatlasPretrain [41]	UCM,BigEarthNet, AID,Million-AID, RESISC45,FMoW, DOTA,iSAID	856K	512	-
	RSVGD [42]	DIOR	17402	800	VG
	RefsegRS [43]	SkyScapes	4420	512	RRSIS
	SkyEye-968K [44]	RSICD,RSITMD, RSIVQA,RSVG <sup>1</sup>	968K	-	-
	MMRS-1M [45]	AID,RSIVQA, Sydney-Captions <sup>1</sup>	1M	-	-
	RSSA [46]	DOTA-v2,FAIR1M	44K	512	-
	FineGrip [47]	MAR20	2649	-	-
	RRSIS-D [48]	-	17402	800	RRSIS
	RingMo [49]	Gaofen,GeoEye, WorldView,QuickBird <sup>1</sup>	2096640	448	-
	GRAFT [50]	NAIP,Sentinel-2	-	-	-
	SkySense [51]	WorldView,Sentinel-1, Sentinel-2	21.5M	-	-
	EarthVQA [52]	LoveDA,WorldView	6000	-	VQA
	GeoSense [53]	Sentinel-2,Gaofen, Landsat,QuickBird	≈9M	224	-
Enhanced by VLMs and LLMs	RS5M [26]	LAION2B-en, LAION400M, LAIONCOCO <sup>1</sup>	5M	-	-
	SkyScript [27]	Google Earth Engine, OpenStreetMap	2.6M	-	-
	LHRS-Align [54]	Google Earth Engine, OpenStreetMap	1.15M	-	-
	GeoChat [25]	SAMRS,NWPU-RESISC-45, LRBEN,Floodnet	318k	-	-
	GeoReasoner [55]	Google Street View, OpenStreetMap	70K+	-	StreetView
	HqDC-1.4M [46]	Million-AID, CrowdAI, fMoW,CVUSA, CVACTION,LoveDA	≈1.4M	512	-
	ChatEarthNet [56]	Sentinel-2,WorldCover	163488	256	-
	VRSBench [57]	DOTA-v2,DIOR	29614	512	-
FIT-RS [58]	STAR	1800.8K	512	-	

<sup>1</sup> Only a subset of common datasets are enumerated.

- Manually annotated datasets generally have higher quality and are most closely aligned with specific problems. But, these datasets typically consisting of only a few hundred or thousand images, are limited in scale compared to combined datasets and VLM datasets, which can reach tens of millions of images. The size of a dataset is crucial for model training, as larger and richer datasets yield more accurate and versatile models. Manually annotated datasets can be used to fine-tune large models, but they struggle to support training large models from scratch.
- Combining datasets. By merging existing datasets, large-scale datasets can be constructed at a low cost. This type of data can easily reach millions of entries. However, datasets created in this manner typically have lower annotation quality compared to manually annotated datasets and may not fully align with specific tasks. Nonetheless, they can be utilized for model pre-training.
- Automatically annotated datasets. Mainstream VLM dataset production methods leverage state-of-the-art LLMs and VLMs to generate high-quality captions or annotations for large-scale remote sensing images. This approach produces flexible image-text pairs, including long sentences, comments, and local descriptions, without requiring human supervision, thus meeting the needs of various tasks. Researchers may need to craft prompts and commands to guide LLMs and VLMs in generating the desired texts.





Figure 6: Examples of tasks handled by VLMs in remote sensing field

Overall, automatically annotated datasets leverage the advantages of pre-trained large models, resulting in datasets that are both quantitatively and qualitatively substantial. As a result, this type of dataset has become quite mainstream in the field of remote sensing.

## 4 Capabilities

In various tasks within the field of remote sensing, VLMs have demonstrated powerful capabilities. These capabilities can be broadly classified into two categories: pure visual tasks and visual language tasks. Pure visual tasks focus on analyzing remote sensing images to extract meaningful information about the Earth’s surface. Visual language tasks, which combine natural language processing with visual data analysis, have opened new avenues for remote sensing applications. The zero-shot and Few-shot tasks are SC, OD, SS and IR, which are described in more detail below. Figure 6 illustrates each capability with a simple example, particularly highlighting two emerging tasks along with their source tasks.

#### 4.1 Pure visual

- *Scene Classification(SC)* RS scene classification entails the classification of satellite or aerial images into distinct land-cover or land-use categories with the objective of deriving valuable insights about the Earth's surface. It offers valuable information regarding the spatial distribution and temporal changes in various land-cover categories, such as forests, agricultural fields, water bodies, urban areas, and natural landscapes. The three most commonly used datasets in this field are AID [60], NWPU-RESISC45 [61] and UCM [62], which contain 10,000, 31,500, 2,100 images, and 30,45,21 categories, respectively.
- *Object Detection(OD)* RSOD aims to determine whether or not objects of interest exist in a given RSI and to return the category and position of each predicted object. In this domain, the most widely used datasets are DOTA [72] and DIOR [64]. DOTA [72] contains 2806 aerial images which are annotated by experts in aerial image interpretation, with respect to 15 common object categories. DIOR [64] contains 23463 images and 192472 instances, covering 20 object classes, much more details than DOTA [72].
- *Semantic Segmentation(SS)* Semantic Segmentation is a computer vision task in which the goal is to categorize each pixel in an image into a class or object. For RS images, it plays an irreplaceable role in disaster assessment, crop yield estimation, and land change monitoring. The most widely used datasets are ISPRS Vaihingen and Potsdam, which contain 33 true orthophoto (TOP) images and 38 image tiles with a spatial resolution of 5 cm, respectively. Another widely used dataset iSAID [65] contains 2806 aerial images, which mainly collected from Google Earth.
- *Change Detection(CD)* Change detection in remote sensing refers to the process of identifying differences in the structure of objects and phenomena on Earth surface by analysing two or more images taken at different times. It plays an important role in urban expansion, deforestation, and damage assessment. LEVIR-CD [66], AICD [73] and the Google Data Set focus on changes of buildings. Other types of changes such as roads, groundwork are commonly included in CD datasets.
- *Object Counting(OC)* RSOC aims to automatically estimate the number of object instances in a RSI. It plays an important role in many areas, such as urban planning, disaster response and assessment, environment control and mapping. RemoteCount [24] is a manual dataset for object counting in remote sensing imagery consisted of 947 image-text pairs and 13 categories, which are mainly selected from the validation set of the DOTA dataset.

#### 4.2 Combine with natural language

- *Image Retrieval(IR)* IR from RS aims at retrieving the interested RS images from the massive RS image repositories. With the launch of more and more Earth observation satellites and the emergence of large-scale remote sensing datasets, RS image retrieval can prepare auxiliary data or narrow the search space for a large number of RS image processing tasks.
- *Visual Question Answer(VQA)* VQA is a task that seeks to provide answers to free-form and open-ended questions about a given image. As the questions can be unconstrained, a VQA model applied to remote sensing data could serve as a generic solution to classical problems but also very specific tasks involving relations between objects of different nature. VQA was first proposed by Anto et al. [74] in 2015, and then made it greatly developed in the RS domain by RSVQA [59] in 2020. It contributed a RSVQA framework and two VQA datasets, RSVQA-LR and RSVQA-HR, which wildly utilized in further works.
- *Image Captioning(IC)* IC aims to generate natural language descriptions that summarizes the content of an image. It requires representing the semantic relationships among objects and generating an exact and descriptive sentence, so that it's more complex and challenge than image detection, classification, and segmentation tasks. In this domain, the commonly used datasets are Sydney-Captions [75], RSICD [76], NWPU-Captions [77], and UCM-Captions [75]. Recently, CapERA [78] provides UAV video with diverse textual descriptions to advance visual-language-understanding tasks.
- *Visual Grounding(VG)* RSVG aims to localize the referred objects in remote sensing images with the guidance of natural language. It was first introduced in [79] in 2022. In 2023, Yang [42] et al. not only build the new large-scale benchmark of RSVG based on detection in DIOR dataset, termed RSVGD, but design a novel transformer-based MGVLf module to address the problems of scale variation and cluttered background of RS images.
- *Remote Sensing Image Change Captioning(RSICC)* A new task aiming at generating human-like language descriptions for the land cover changes in multitemporal RS images. It is a combine of IC and CD task, offering important application prospects in damage assessment, environmental protection, and land planning. Chenyang et al. [80] firstly introduced the CC task into the RS domain in 2022 and proposed a large-scale

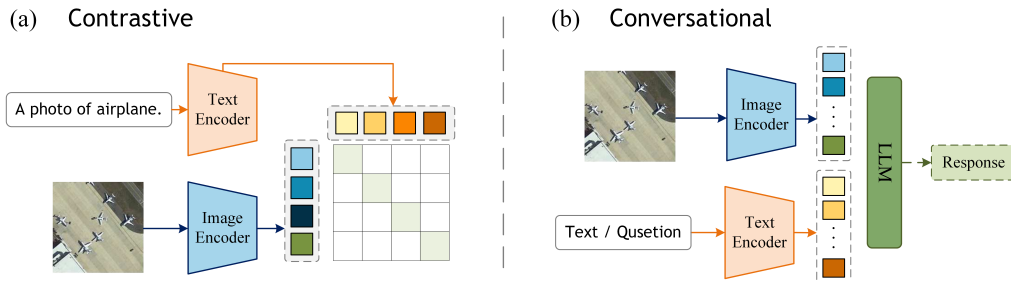


Figure 7: Fundamental architecture of contrastive and conversational visual language models.

Table 2: Architecture of contrastive VLMs, SC=Scene Classification, VG=Visual Grounding, IC=Image Captioning, CD=Change Detection, IR=Image Retrieval. For each model, we indicate the LLM used in its best configuration as shown in the original paper.

Model	Image Encoder	Text Encoder	Capabilitie
RemoteCLIP [24]	ViT-B (CLIP)	Transformer	SC,IC,IR,OC
CRSR [82]	ViT-B (CLIP)	-	IC
ProGEO [83]	ViT-B (CLIP)	BERT	VG
GRAFT [50]	ViT-B (CLIP)	-	SC,VQA,,IR
GeoRSCLIP [26]	ViT-H (CLIP)	-	SC,IR
ChangeCLIP [84]	CLIP	-	CD
APPLeNet [85]	CLIP	-	SC,IC
MGVLF [42]	ResNet-50	BERT	VG

dataset LEVIR-CC containing 10077 pairs of bitemporal RS images and 50385 sentences describing the differences between the images. In 2023, they propose a pure Transformer-based model [81] to further improve the performance of the RSICC task.

- *Referring Remote Sensing Image Segmentation(RRSIS)* RRSIS is to provide a pixel-level mask of desired objects based on the content of given remote sensing images and natural language expressions. It was firstly proposed by Zhenghang et al. [43] in 2024, who created a new dataset, called RefSegRS, for this task. In the same year, Sihan et al. [48] curated an expansive dataset comprising 17,402 image-caption-mask triplets, called RRSIS-D, and propose a series of models to meet the ubiquitous rotational phenomena in RRSIS.

The invention of Visual Language Models (VLMs), has greatly changed the remote sensing field which mainly focus on geospatial analysis. With the development and usage of various sensors, conventional vision models can not handle such complex data type, while VLMs technique could enhance the accuracy and efficiency of remote sensing analysis. Specifically, the combination of visual and linguistic data within VLMs allow more subtle and sophisticated interpretation of complex remote sensing datasets. By utilizing their multimodal capabilities, VLMs have showed significant progress across various tasks within remote sensing, including object detection, geophysical classification and scene understanding. Meanwhile, it provides more accurate and smart solutions for practical applications such as disaster monitoring, urban planning, and agricultural management.

## 5 Recent Advances in Visual Language Models for Remote Sensing

Currently, there are mainly two types of models that integrate vision and language: one is based on contrastive learning structures, such as the CLIP series, and the other is based on large language models that fuse visual features, like LLaVA. As shown in Figure 7. Accordingly, the current improvements can also be categorized into two major types: enhancements within the contrastive learning framework and improvements within the conversational framework.

### 5.1 Advancements in Contrastive Vision-Language Models

Contrastive VLMs primarily consist of an image encoder and a text encoder, with the core challenge being the alignment of features extracted by both encoders. The image encoder, utilizing a convolutional neural network (CNN) or Vision Transformer (ViT), encodes images into feature vectors. Concurrently, the text encoder processes textual descriptions

into corresponding feature vectors. The model is trained to maximize the similarity between positive image-text pairs while minimizing the similarity between negative pairs. CLIP is a pioneering model in vision-language pre-training, employing InfoNCE loss to align text and image features in a shared space. Currently, in the field of remote sensing, contrastive VLMs focus on transferring the image-text alignment capabilities established in RGB images and text to remote sensing images and text, which are then utilized to address various downstream tasks, such as change detection and remote sensing image caption,

By converting annotations from 10 object detection datasets, 4 remote sensing semantic segmentation datasets, and 3 remote sensing image-text datasets using box-to-caption and mask-to-box conversions, Liu et al. created a combined image-caption dataset and fine-tuned the CLIP model on this newly constructed dataset through continual learning [24]. Similar to [24], GeoRSCLIP builds a remote sensing dataset consisting of 5 million image-text pairs by filtering existing image-text pair datasets and generating captions for image-only datasets. It then fine-tunes CLIP on this proposed dataset [26]. CRSR [82] incorporates a Transformer Mapper network, utilizing an attention mechanism and learnable semantic predictive queries to provide a comprehensive representation of image features. This approach effectively analyzes and understands more semantic details present in remote sensing imagery (RSI). ProGEO proposes adding more descriptions to a geographic image-based pretrained CLIP, using these text descriptions to enhance the image encoder by aligning features from the image encoder with the features of the descriptions [83]. This approach enables the image encoder to generate features with more details, leading to improvements in visual geo-localization. CRAFT propose to train a satellite image model to align its embedding with the CLIP embedding of co-located internet images, which sidestep the need for textual annotations for training remote-sensing VLMs [50]. ChangeCLIP [84] is the first to apply a multimodal vision-language scheme to Remote Sensing Change Detection (RSCD) tasks. It introduces a Differentiable Feature Calculation (DFC) layer, enabling the network to focus on learning the changed features of bitemporal remote sensing images rather than semantic categories. APLeNet design an injection module to fuse image features from different level and interact with text to generate better visual tokens [85].

In addition, S-CLIP [86] and RS-CLIP [87] enhance the performance of CLIP in remote sensing by improving the pseudo-label strategy. The former divides pseudo-labels into title-level and keyword-level categories, combining their advantages to ensure the model’s generalization ability. RS-CLIP automatically generates pseudo-labels from unlabeled data and employs a curriculum learning strategy to gradually select more pseudo-samples for model fine-tuning.

## 5.2 Advancements in Conversational Vision-Language Models

Currently, conversational VLMs are particularly noteworthy for their ability to address complex remote sensing tasks by transforming intricate visual features into a format that LLMs can comprehend. By integrating advanced image encoders that adeptly capture subtle variations in remote sensing imagery with text encoders optimized for efficiently processing language instructions, these models demonstrate remarkable performance, particularly in few-shot learning scenarios. The alignment layer is pivotal in establishing connections between remote sensing imagery and LLMs. Techniques such as utilizing MLPs for feature projection and incorporating learnable query embeddings for task-specific image feature extraction have proven effective in elevating the overall performance of VLMs.

Leveraging the existing API of pre-trained LLMs, conversational VLMs extract features from image data using a visual encoder. These features are then transformed into a format that LLMs can interpret, enabling the completion of various visual language tasks. To enhance task performance, researchers meticulously designed each component, which is described in detail below. Figure 8 clearly shows the model details of conversational VLMs.

**Image Encoder** Table 3 presents the visual encoders commonly used in current VLM implementations. Most studies utilizes the standard CLIP image encoder [17], but RSGPT [30] and SkyEyeGPT [44] have explored other variants, EVA-CLIP encoder [88], which is trained with improved training techniques.

Additionally, EarthGPT[45] adopt the vision transformer (ViT) as the image encoder to extract multi-layer features, which is beneficial to capture subtle differences in RS images and provides a more comprehensive understanding of images. Then the CNN backbone is designed as the image encoder to integrate multi-scale local details into visual representation. GeoChat [25], in addition to using CLIP-ViT(L-14) as the visual backbone network, interpolates the positional encoding in the transformer-based CLIP model with high-resolution 512x512 to understand details presented in remote sensing imagery (e.g., small objects and object details).

**Text Encoder** Training large language models (LLMs) from scratch is highly costly. Therefore, conversational visual language models (VLMs) utilize pre-trained LLMs as text encoders. These LLMs process visual elements extracted by the visual encoder and converted by middleware, along with the researcher’s questions or language instructions, to generate the desired results. Currently, the academic community is focusing on the LLaMA [21] and Vicuna [69] series, which serve as text encoders for most conversational LLMs. Table 3 provides a summary of these models. Common approaches include directly using LLMs or efficiently fine-tuning them with Low-Rank Adaptation (LoRA) [91]. Liu

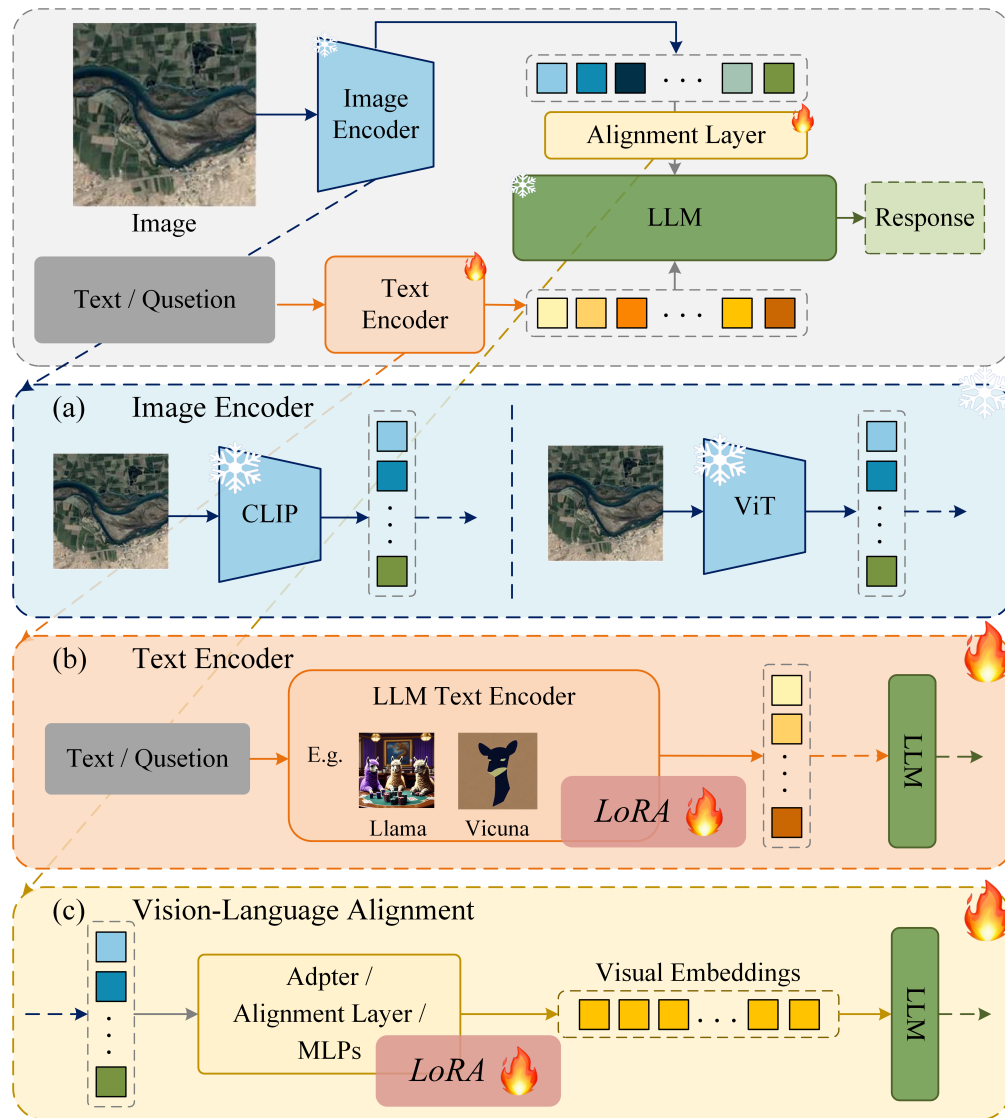


Figure 8: Enhancement Techniques

et al. [81] designed a complex image classifier and proposed a multi-prompt learning strategy to generate multiple learnable prompt embeddings as prefixes for LLMs to enhance their utilization for the RSICC task. RS-LLaVA [89] and RSGPT [30] demonstrated the capabilities of the proposed architecture using two different LLMs (vicuna-7B and vicuna-13B). The results indicated that fine-tuning larger language models leads to higher performance but at the cost of longer training times and higher computational resource requirements.

**Vision-Language Alignment** In the architecture of conversational Vision-Language Models (VLMs), the middle connection layer plays a crucial role. It acts as a bridge between remote sensing images and Large Language Models (LLMs), projecting image information into a space that LLMs can comprehend, enabling them to understand complex remote sensing (RS) tasks. A common approach to bridge the modal gap is to use Multi-Layer Perceptrons (MLPs), which employ single linear layer [44, 45] or double layers [46, 58, 89] to project visual tokens and align feature dimensions with word embeddings. Additionally, some works focus on designing connectors with intricate structures, offering valuable insights for future research. SkyEyeGPT [44], to balance the important visual information processing of high-resolution remote sensing images by LLMs and the high resource requirements, uses the method by Chen et al. [92] to directly concatenate 4 adjacent visual tokens, reducing the number of patches by 4 times.

One reason current general VLMs perform poorly in the remote sensing field is that the visual encoder of LLMs usually uses CLIP, but CLIP's ViT lacks spatial awareness, affecting VLM's spatial understanding ability [93]. To address this

Table 3: Architecture of conversational VLMs, \*: frozen, ▲: fine-tuning, SC=Scene Classification, VQA=Visual Question Answer, VG=Visual Grounding, IC=Image Captioning, OD=Object Detection, IR=Image Retrieval, RS-ICC=Remote Sensing Image Change Captioning. For each model, we indicate the LLM used in its best configuration as shown in the original paper.

Model	Image Encoder	Text Encoder	Capabilitie
RS-LLaVA [89]	ViT-L(CLIP)*	Vicuna-v1.5-13B*	IC,VQA
H2RSVLM [46]	ViT-L (CLIP)*	Vicuna-v1.5-7B*	SC,VQA,VG
SkySenseGPT [58]	ViT-L (CLIP)*	Vicuna-v1.5-7B▲	SC,IC,VQA,OD
GeoChat [25]	ViT-L (CLIP)*	Vicuna-v1.5-7B▲	SC,VQA,VGRegion Caption
RSGPT [30]	ViT-G (EVA)*	Vicuna-v1.5-7B*	IC,VQA
SkyEyeGPT [44]	ViT-G(EVA)*	LLaMA2-7B*	IC,VQA,VG
RS-CapRet [90]	ViT-L(CLIP)▲	LLaMA2-7B*	IC,IR
LHRS-Bot [54]	ViT-L (CLIP)*	LLaMA2-7B*	SC,VQA,VG
EarthGPT [45]	ViT-L (DINOv2)* ConvNeXt-L (CLIP)*	LLaMA2-7B▲	SC,VQA,IC,VG,OD
Liu et al. [81]	ViT-B(CLIP)*	GPT-2*	RSICC

Table 4: Summary of Other VLMs in section 5.3.

Model	Enhancement Technique
Txt2Img [95]	Employ modern Hopfield layers for hierarchical prototype learning of text and image embeddings.
CPSeg [96]	Utilize "chain of thought" process that leverages textual information associated with the image.
SHRNet [97]	Utilize a hash-based architecture to extract multi-scale image features.
MGeo [98]	Introduce the geographic environment (GC) extracting multi-modal correlations for accurate query-POI matching.
GeoCLIP [99]	Via an image-to-GPS retrieval approach by explicitly aligning image features with corresponding GPS locations.
SpectralGPT [100]	Provide a foundational model for the spectral data based on the MAE[101] architecture.
TEMO [102]	Capture long-term dependencies from description sentences of varying lengths, generating text modal features for each category.

issue, H2RSVLM [46] and SkySenseGPT [58] enhance the visual encoder’s perceptual ability at the source by creating higher quality, large-scale, and detailed image-text pairs in remote sensing datasets. EarthGPT [45] expands the input images to include SAR and infrared images. Furthermore, some research endeavors opt for designing elaborate visual language connection structures to enhance the multimodal perception capabilities of VLM. GeoChat [25] constructs bounding boxes for text representations to express their spatial coordinates, enabling it to perform object grounding or accept region inputs, thus having reasoning capabilities for remote sensing images. RSGPT [30], under the guidance of InstructBLIP [94], inserts an annotation-aware query transformer (Q-Former) to enhance the alignment of visual and textual features. Additionally, the annotation-aware mechanism interacts with query embeddings through self-attention layers, allowing RSGPT to extract comprehensive visual features crucial for RS visual language tasks. LHRS-Bot [54] introduces a set of learnable queries for each level of image features. These queries aim to summarize the semantic information of each level of visual features through a series of stacked cross-attention and MLP layers.

### 5.3 Others

In addition to the aforementioned approaches, as shown in Table 4, several other advancements have been made to address domain-specific tasks in remote sensing. Txt2Img [95] employs modern Hopfield layers for hierarchical prototype learning of text and image embeddings, achieving notable performance in generating text descriptions for remote sensing images. CPSeg [96] enhances image segmentation by integrating a novel "chain of thought" process that leverages textual information associated with the image. SHRNet [97] utilizes a hash-based architecture to extract multi-scale image features, while QRN improves alignment efficiency and enhances the visual-spatial reasoning ability of remote sensing visual question answering (VQA) systems. MGeo [98], a multi-modal geographic language model, introduces the geographic environment (GC) as a new modality, effectively extracting multi-modal correlations for accurate query-POI matching. GeoCLIP [99], with its independently designed Location Encoder, is the first to tackle worldwide geo-localization via an image-to-GPS retrieval approach by explicitly aligning image features with

Table 5: Performance of VLM pre-training methods on common remote sensing datasets, the best comprehensive performance was deepened separately. \*: few-shot prediction.

Category	Model	AID [60]	RSVGD [42]	NWPU-RESISC45 [61]	WHU-RS19 [103]	EuroSAT [104]
Contrastive	RemoteCLIP [24]	91.30	-	79.84	96.12	60.21
	GeoRSCLIP [26]	76.33*	-	73.83*	-	<b>67.47</b>
	APPLeNet [85]	-	-	72.73*	-	-
	GRAFT [50]	-	-	-	-	63.76
Conversational	SkySenseGPT [58]	<b>92.25</b>	-	-	<b>97.02</b>	-
	LHRS-Bot [54]	91.26	88.10	-	93.17	51.40
	H2RSVLM [46]	89.33	48.04*	-	97.00	-
	GeoChat [25]	72.03*	-	-	-	-
	SkyEyeGPT [44]	-	<b>88.59</b>	-	-	-
	EarthGPT [45]	-	81.54	<b>93.84</b>	-	-
Others	RSVG [42]	-	78.41	-	-	-

corresponding GPS locations. SpectralGPT [100], based on the MAE[101] architecture, provides a foundational model for the spectral data domain, supporting various downstream tasks. TEMO [102] enhances the word embedding component of VLMs, capturing long-term dependencies from description sentences of varying lengths, generating text modal features for each category, and employing a masking strategy to prevent overfitting. This method is particularly effective for few-shot object detection (FSOD) in text-modal knowledge-oriented remote sensing imagery.

#### 5.4 Performance Comparison

In this section, we present a comparative analysis of various Visual-Language Model (VLM) pre-training methods, focusing on their performance across common datasets. It is important to note that we have prioritized performance evaluations on widely recognized datasets, which has resulted in the exclusion of methods that are tailored for specific datasets.

Table 5 summarizes the evaluation results for five prevalent image classification tasks, highlighting the best-performing VLMs. Due to the differing implementations of VLM pre-training methods, it is crucial to identify the standout models. Among those utilizing a contrastive approach, RemoteCLIP [24] emerges as the top performer, while the conversational approach is epitomized by SkySenseGPT [58], which consistently demonstrates superior performance. Overall, our findings suggest that models employing conversational techniques tend to outperform their contrastive counterparts.

Table 6: Performance of VLM pre-training methods on visual question answer task, the best comprehensive performance was deepened separately. \*: few-shot prediction.

Model	RSVQA-LR [59]	RSVQA-HR [59]	RSIVQA [105]
SkySenseGPT [58]	<b>92.69</b>	76.64*	-
RSGPT [30]	92.29	92.00	-
GeoChat [25]	90.70	72.30*	-
LHRS-Bot [54]	89.19	<b>92.55</b>	-
H2RSVLM [46]	89.12	74.35*	-
RS-LLaVA [89]	88.56	-	-
SkyEyeGPT [44]	88.23	86.87	-
EarthGPT [45]	-	72.06*	-
SHRNet [97]	85.85	85.39	<b>84.46</b>
MQVQA [38]	-	-	82.18

In Tables 6 and 7, we delve deeper into two frequently encountered visual-language tasks: Visual Question Answering (VQA) and Image Classification (IC). The results clearly illustrate that the conversational model, SkySenseGPT [58], maintains its exceptional performance across both tasks. Notably, none of the contrastive VLMs proved effective for the VQA task, further underscoring the advantages of conversational methods. Additionally, in the IC task, the prevalence of conversational VLMs exceeds that of their contrastive counterparts.

Table 7: Performance of VLM pre-training methods on image caption task, the best comprehensive performance was deepened separately.

Dataset	Model	BLEU1	BLEU2	BLEU3	BLEU4	METEOR	ROUGEH	CIDEr
UCM-Captions [62]	CRSR [82]	90.60	85.61	81.22	76.81	<b>49.56</b>	<b>85.86</b>	<b>380.69</b>
	SkyEyeGPT [44]	<b>90.71</b>	<b>85.69</b>	<b>81.56</b>	<b>78.41</b>	46.24	79.49	236.75
	RS-LLaVA [89]	90.00	84.88	80.30	76.03	49.21	85.78	355.61
	RSGPT [30]	86.12	79.14	72.31	65.74	42.21	78.34	333.23
	RS-CapRet [90]	84.30	77.90	72.20	67.00	47.20	81.70	354.80
Sydney-Captions [75]	CRSR [82]	79.94	74.4	69.87	66.02	41.50	74.88	<b>289.00</b>
	SkyEyeGPT [44]	<b>91.85</b>	<b>85.64</b>	<b>80.88</b>	<b>77.40</b>	<b>46.62</b>	<b>77.74</b>	181.06
	RSGPT [30]	82.26	75.28	68.57	62.23	41.37	74.77	273.08
	RS-CapRet [90]	78.70	70.00	62.80	56.40	38.80	70.70	239.20
RSICD [76]	CRSR [82]	81.92	71.71	63.07	55.74	<b>40.15</b>	<b>71.34</b>	<b>306.87</b>
	SkyEyeGPT [44]	<b>87.33</b>	<b>77.70</b>	<b>68.90</b>	<b>61.99</b>	36.23	63.54	89.37
	RSGPT [30]	70.32	54.23	44.02	36.83	30.1	53.34	102.94
	RS-CapRet [90]	72.00	59.90	50.60	43.30	37.00	63.30	250.20
NWPU-Captions [77]	RS-CapRet [90]	<b>87.10</b>	<b>78.70</b>	<b>71.70</b>	<b>65.60</b>	43.60	77.60	<b>192.90</b>
	EarthGPT [45]	<b>87.10</b>	<b>78.70</b>	71.60	65.50	<b>44.50</b>	<b>78.20</b>	192.60

In conclusion, our analysis indicates that conversational VLMs not only demonstrate greater versatility across a range of tasks but also deliver superior performance overall. Consequently, we advocate for the adoption of conversational model architectures as the preferred choice for future developments in visual-language modeling.

## 6 Conclusions and Future Work

This review provides a systematic overview of Vision-Language Models (VLM) in the field of remote sensing. It introduces milestone works in the development of VLM itself, discusses the current research status of VLM in remote sensing, outlines the tasks involved, and offers a brief comparison of different VLM methods in various remote sensing applications. Overall, VLM has once again facilitated advancements in data processing technologies within the field of remote sensing. Current work has clearly demonstrated the potential of VLM applications in this area. However, there are still some shortcomings in current VLM technologies and their applications in remote sensing. Future work could consider the following directions:

- **Addressing regression problems.** Currently, the mainstream approach in VLM involves using a tokenizer to vectorize text, then aligning visual information with the text word vectors before feeding them into the LLM model. This approach results in the model being insensitive to numerical values. For example, the number 100 may be tokenized as '1', '00', or it could be split into '10', '0', or '100'. This leads to suboptimal performance when the current framework is applied to certain regression tasks. Future research on how to integrate regression problems into the current framework is a topic worth exploring.
- **Aligning with the structural characteristics of remote sensing images.** Current VLM efforts in the remote sensing field largely follow the overarching framework established in the computer vision domain, without fully leveraging the unique characteristics of remote sensing images. For instance, remote sensing images come in various types, such as SAR images, HSI, and radar images, each with distinct features. Designing feature extractors that cater to these data characteristics is essential for maximizing the advantages of the images. However, in the current remote sensing VLM work, visual encoders primarily rely on pre-trained feature extractors based on RGB images, which do not fully align with remote sensing images. Additionally, there is a lack of research considering the fusion of different modalities of remote sensing images to enhance the performance of VLM.
- **Multimodal output.** Existing VLM models in the remote sensing field typically output only text. While they can handle traditional tasks like image classification, they struggle with dense prediction tasks such as segmentation, where text output is insufficient. Therefore, researching multimodal outputs—allowing VLM models to also output images or even videos—is a highly valuable direction. This could facilitate the integration of various application needs within the remote sensing domain into a unified framework.



## References

- [1] Kun Yang. Progress, challenge and prospect for remote sensing monitoring of flood and drought disasters in china. In *IGARSS 2019 - 2019 IEEE International Geoscience and Remote Sensing Symposium*, pages 4280–4283, 2019.
- [2] Amir Reza Shahtahmassebi, Chenlu Li, Yifan Fan, Yani Wu, Yue lin, Muye Gan, Ke Wang, Arunima Malik, and George Alan Blackburn. Remote sensing of urban green spaces: A review. *Urban Forestry & Urban Greening*, 57:126946, 2021.
- [3] Chenjiao Tan, Qian Cao, Yiwei Li, Jieli Zhang, Xiao Yang, Huaqin Zhao, Zihao Wu, Zhengliang Liu, Hao Yang, Nemin Wu, Tao Tang, Xinyue Ye, Lilong Chai, Ninghao Liu, Changying Li, Lan Mu, Tianming Liu, and Gengchen Mai. On the promises and challenges of multimodal foundation models for geographical, environmental, agricultural, and urban planning applications, 2023.
- [4] Lingsheng Meng and Xiao-Hai Yan. Remote sensing for subsurface and deeper oceans: An overview and a future outlook. *IEEE Geoscience and Remote Sensing Magazine*, 10(3):72–92, 2022.
- [5] Lorena Parra. Remote sensing and gis in environmental monitoring, 2022.
- [6] Du Tran, Lubomir Bourdev, Rob Fergus, Lorenzo Torresani, and Manohar Paluri. Learning spatiotemporal features with 3d convolutional networks, 2015.
- [7] Olaf Ronneberger, Philipp Fischer, and Thomas Brox. U-net: Convolutional networks for biomedical image segmentation, 2015.
- [8] Joseph Redmon, Santosh Divvala, Ross Girshick, and Ali Farhadi. You only look once: Unified, real-time object detection, 2016.
- [9] Ashish Vaswani, Noam Shazeer, Niki Parmar, Jakob Uszkoreit, Llion Jones, Aidan N. Gomez, Lukasz Kaiser, and Illia Polosukhin. Attention is all you need, 2023.
- [10] OpenAI. Chatgpt. <https://openai.com/chatgpt>, 2023. Accessed: Oct. 5, 2024.
- [11] Jacob Devlin, Ming-Wei Chang, Kenton Lee, and Kristina Toutanova. Bert: Pre-training of deep bidirectional transformers for language understanding, 2019.
- [12] Alex Wang, Yada Pruksachatkun, Nikita Nangia, Aman Singh, Julian Michael, Felix Hill, Omer Levy, Mike Lewis, and Luke Zettlemoyer. Glue: A multi-task benchmark and analysis platform for natural language understanding. In *Proceedings of the 2018 Conference on Empirical Methods in Natural Language Processing (EMNLP)*, pages 3531–3541. Association for Computational Linguistics, 2018.
- [13] Adina Williams, Nikita Nangia, and Samuel R. Bowman. A broad-coverage challenge corpus for sentence understanding through inference, 2018.
- [14] Pranav Rajpurkar, Jian Zhang, Konstantin Lopyrev, and Percy Liang. Squad: 100,000+ questions for machine comprehension of text, 2016.
- [15] Hugo Touvron, Thibaut Lavril, Gautier Izacard, Xavier Martinet, Marie-Anne Lachaux, Timothée Lacroix, Baptiste Rozière, Naman Goyal, Eric Hambro, Faisal Azhar, Aurelien Rodriguez, Armand Joulin, Edouard Grave, and Guillaume Lample. Llama: Open and efficient foundation language models, 2023.
- [16] OpenAI. Gpt-3: Language models are few-shot learners. <https://openai.com/research/gpt-3>, 2020. Accessed: Oct. 5, 2024.
- [17] Alec Radford, Jong Wook Kim, Chris Hallacy, Aditya Ramesh, Gabriel Goh, Sandhini Agarwal, Girish Sastry, Amanda Askell, Pamela Mishkin, Jack Clark, Gretchen Krueger, and Ilya Sutskever. Learning transferable visual models from natural language supervision, 2021.
- [18] Alexey Dosovitskiy, Lucas Beyer, Alexander Kolesnikov, Dirk Weissenborn, Xiaohua Zhai, Thomas Unterthiner, Mostafa Dehghani, Matthias Minderer, Georg Heigold, Sylvain Gelly, Jakob Uszkoreit, and Neil Houlsby. An image is worth 16x16 words: Transformers for image recognition at scale, 2021.
- [19] Kaiming He, Xiangyu Zhang, Shaoqing Ren, and Jian Sun. Deep residual learning for image recognition. In *Proceedings of the IEEE Conference on Computer Vision and Pattern Recognition (CVPR)*, pages 770–778. IEEE, 2016. Accessed: Oct. 5, 2024.
- [20] Liunian Harold Li, Pengchuan Zhang, Haotian Zhang, Jianwei Yang, Chunyuan Li, Yiwu Zhong, Lijuan Wang, Lu Yuan, Lei Zhang, Jenq-Neng Hwang, Kai-Wei Chang, and Jianfeng Gao. Grounded language-image pre-training, 2022.

- [21] Haotian Liu, Chunyuan Li, Qingyang Wu, and Yong Jae Lee. Visual instruction tuning. *Advances in neural information processing systems*, 36, 2024.
- [22] OpenAI. Gpt-4. <https://openai.com/research/gpt-4>, 2023. Accessed: Oct. 5, 2024.
- [23] Mohamad Mahmoud Al Rahhal, Yakoub Bazi, Hebah Elgibreen, and Mansour Zuair. Vision-language models for zero-shot classification of remote sensing images. *Applied Sciences*, 13(22):12462, 2023.
- [24] Fan Liu, Delong Chen, Zhangqingyun Guan, Xiaocong Zhou, Jiale Zhu, Qiaolin Ye, Liyong Fu, and Jun Zhou. Remoteclip: A vision language foundation model for remote sensing. *IEEE Transactions on Geoscience and Remote Sensing*, 2024.
- [25] Kartik Kuckreja, Muhammad Sohail Danish, Muzammal Naseer, Abhijit Das, Salman Khan, and Fahad Shahbaz Khan. Geochat: Grounded large vision-language model for remote sensing. In *Proceedings of the IEEE/CVF Conference on Computer Vision and Pattern Recognition*, pages 27831–27840, 2024.
- [26] Zilun Zhang, Tiancheng Zhao, Yulong Guo, and Jianwei Yin. Rs5m and georsclip: A large scale vision-language dataset and a large vision-language model for remote sensing, 2024.
- [27] Zhecheng Wang, Rajanie Prabha, Tianyuan Huang, Jiajun Wu, and Ram Rajagopal. Skyscript: A large and semantically diverse vision-language dataset for remote sensing. In *Proceedings of the AAAI Conference on Artificial Intelligence*, volume 38, pages 5805–5813, 2024.
- [28] Libo Wang, Sijun Dong, Ying Chen, Xiaoliang Meng, and Shenghui Fang. Metasegnet: Metadata-collaborative vision-language representation learning for semantic segmentation of remote sensing images. *arXiv preprint arXiv:2312.12735*, 2023.
- [29] Pei Deng, Wenqian Zhou, and Hanlin Wu. Changechat: An interactive model for remote sensing change analysis via multimodal instruction tuning. *arXiv preprint arXiv:2409.08582*, 2024.
- [30] Yuan Hu, Jianlong Yuan, Congcong Wen, Xiaonan Lu, and Xiang Li. Rsgpt: A remote sensing vision language model and benchmark. *arXiv preprint arXiv:2307.15266*, 2023.
- [31] Peter Shaw, Jakob Uszkoreit, Ashish Vaswani, Niki Parmar, Ryan Kiros, Jakob Uszkoreit, Llion Jones, and et al. Self-attention with relative position representations. In *Proceedings of the 35th International Conference on Machine Learning (ICML)*, pages 5687–5695. PMLR, 2018. Accessed: Oct. 5, 2024.
- [32] Yifan Zhang, Xin Yu, Jiong Yang, Yuchen Zhang, and Xiaolin Hu. Conditional position embedding for neural machine translation. In *Proceedings of the 2022 Conference of the North American Chapter of the Association for Computational Linguistics: Human Language Technologies*, pages 1641–1651. Association for Computational Linguistics, 2022. Accessed: Oct. 5, 2024.
- [33] Jiangfeng Su, Haotian Zhang, Xian Li, Jiawei Zhang, and Yongliang Li. Roformer: Enhanced transformer with rotary position embedding. In *Proceedings of the 59th Annual Meeting of the Association for Computational Linguistics and the 11th International Joint Conference on Natural Language Processing (ACL-IJCNLP)*, pages 1915–1925. Association for Computational Linguistics, 2021. Accessed: Oct. 5, 2024.
- [34] Ze Liu, Yutong Lin, Yue Cao, Hongsuk Park, Pillutla S. Manohar, Zhangyang Wang, A. G. T. P. R. Ganesh, R. Z. T. A. H. M. R. C. P. H., and et al. Swin transformer: Hierarchical vision transformer using shifted windows. In *Proceedings of the IEEE/CVF International Conference on Computer Vision (ICCV)*, pages 10012–10022. IEEE, 2021. Accessed: Oct. 5, 2024.
- [35] Hugo Touvron, Matthieu Cord, Alexandre Sablayrolles, and Gabriel Dehghani. Training data-efficient image transformers & distillation through attention. In *Proceedings of the 9th International Conference on Learning Representations (ICLR)*, 2021. Accessed: Oct. 5, 2024.
- [36] Dawei Yan, Pengcheng Li, Yang Li, Hao Chen, Qingguo Chen, Weihua Luo, Wei Dong, Qingsen Yan, Haokui Zhang, and Chunhua Shen. Tg-llava: Text guided llava via learnable latent embeddings. *arXiv preprint arXiv:2409.09564*, 2024.
- [37] Fuxiao Liu, Tianrui Guan, Zongxia Li, Lichang Chen, Yaser Yacoob, Dinesh Manocha, and Tianyi Zhou. Hallusionbench: You see what you think? or you think what you see? an image-context reasoning benchmark challenging for gpt-4v (ision), llava-1.5, and other multi-modality models. *arXiv preprint arXiv:2310.14566*, 2023.
- [38] Meimei Zhang, Fang Chen, and Bin Li. Multistep question-driven visual question answering for remote sensing. *IEEE Transactions on Geoscience and Remote Sensing*, 61:1–12, 2023.
- [39] Jonathan Roberts, Kai Han, and Samuel Albanie. Satin: A multi-task metadataset for classifying satellite imagery using vision-language models. *arXiv preprint arXiv:2304.11619*, 2023.

- [40] Matías Mendieta, Boran Han, Xingjian Shi, Yi Zhu, and Chen Chen. Towards geospatial foundation models via continual pretraining. In *Proceedings of the IEEE/CVF International Conference on Computer Vision*, pages 16806–16816, 2023.
- [41] Favyen Bastani, Piper Wolters, Ritwik Gupta, Joe Ferdinando, and Aniruddha Kembhavi. Atlaspretrain: A large-scale dataset for remote sensing image understanding. In *Proceedings of the IEEE/CVF International Conference on Computer Vision*, pages 16772–16782, 2023.
- [42] Yang Zhan, Zhitong Xiong, and Yuan Yuan. Rsvg: Exploring data and models for visual grounding on remote sensing data. *IEEE Transactions on Geoscience and Remote Sensing*, 61:1–13, 2023.
- [43] Zhenghang Yuan, Lichao Mou, Yuansheng Hua, and Xiao Xiang Zhu. Rrsis: Referring remote sensing image segmentation. *IEEE Transactions on Geoscience and Remote Sensing*, 2024.
- [44] Yang Zhan, Zhitong Xiong, and Yuan Yuan. Skyeyegpt: Unifying remote sensing vision-language tasks via instruction tuning with large language model. *arXiv preprint arXiv:2401.09712*, 2024.
- [45] Wei Zhang, Miaoxin Cai, Tong Zhang, Yin Zhuang, and Xuerui Mao. Earthgpt: A universal multi-modal large language model for multi-sensor image comprehension in remote sensing domain. *IEEE Transactions on Geoscience and Remote Sensing*, 2024.
- [46] Chao Pang, Jiang Wu, Jiayu Li, Yi Liu, Jiaying Sun, Weijia Li, Xingxing Weng, Shuai Wang, Litong Feng, Gui-Song Xia, et al. H2rsvlm: Towards helpful and honest remote sensing large vision language model. *arXiv preprint arXiv:2403.20213*, 2024.
- [47] Danpei Zhao, Bo Yuan, Ziqiang Chen, Tian Li, Zhuoran Liu, Wentao Li, and Yue Gao. Panoptic perception: A novel task and fine-grained dataset for universal remote sensing image interpretation. *IEEE Transactions on Geoscience and Remote Sensing*, 2024.
- [48] Sihan Liu, Yiwei Ma, Xiaoqing Zhang, Haowei Wang, Jiayi Ji, Xiaoshuai Sun, and Rongrong Ji. Rotated multi-scale interaction network for referring remote sensing image segmentation. In *Proceedings of the IEEE/CVF Conference on Computer Vision and Pattern Recognition*, pages 26658–26668, 2024.
- [49] Xian Sun, Peijin Wang, Wanxuan Lu, Zicong Zhu, Xiaonan Lu, Qibin He, Junxi Li, Xuee Rong, Zhujun Yang, Hao Chang, et al. Ringmo: A remote sensing foundation model with masked image modeling. *IEEE Transactions on Geoscience and Remote Sensing*, 61:1–22, 2022.
- [50] Utkarsh Mall, Cheng Perng Phoo, Meilin Kelsey Liu, Carl Vondrick, Bharath Hariharan, and Kavita Bala. Remote sensing vision-language foundation models without annotations via ground remote alignment. *ArXiv*, abs/2312.06960, 2023.
- [51] Xin Guo, Jiangwei Lao, Bo Dang, Yingying Zhang, Lei Yu, Lixiang Ru, Liheng Zhong, Ziyuan Huang, Kang Wu, Dingxiang Hu, et al. Skysense: A multi-modal remote sensing foundation model towards universal interpretation for earth observation imagery. In *Proceedings of the IEEE/CVF Conference on Computer Vision and Pattern Recognition*, pages 27672–27683, 2024.
- [52] Junjue Wang, Zhuo Zheng, Zihang Chen, Ailong Ma, and Yanfei Zhong. Earthvqa: Towards queryable earth via relational reasoning-based remote sensing visual question answering. In *Proceedings of the AAAI Conference on Artificial Intelligence*, volume 38, pages 5481–5489, 2024.
- [53] Zhe Dong, Yanfeng Gu, and Tianzhu Liu. Generative convnet foundation model with sparse modeling and low-frequency reconstruction for remote sensing image interpretation. *IEEE Transactions on Geoscience and Remote Sensing*, 62:1–16, 2024.
- [54] Dilxat Muhtar, Zhenshi Li, Feng Gu, Xueliang Zhang, and Pengfeng Xiao. Lhrs-bot: Empowering remote sensing with vgi-enhanced large multimodal language model. *arXiv preprint arXiv:2402.02544*, 2024.
- [55] Ling Li, Yu Ye, Bingchuan Jiang, and Wei Zeng. Georeasoner: Geo-localization with reasoning in street views using a large vision-language model. In *Forty-first International Conference on Machine Learning*, 2024.
- [56] Zhenghang Yuan, Zhitong Xiong, Lichao Mou, and Xiao Xiang Zhu. Chatearthnet: A global-scale, high-quality image-text dataset for remote sensing. *arXiv preprint arXiv:2402.11325*, 2024.
- [57] Xiang Li, Jian Ding, and Mohamed Elhoseiny. Vrsbench: A versatile vision-language benchmark dataset for remote sensing image understanding. *arXiv preprint arXiv:2406.12384*, 2024.
- [58] Junwei Luo, Zhen Pang, Yongjun Zhang, Tingzhu Wang, Linlin Wang, Bo Dang, Jiangwei Lao, Jian Wang, Jingdong Chen, Yihua Tan, et al. Skysensegpt: A fine-grained instruction tuning dataset and model for remote sensing vision-language understanding. *arXiv preprint arXiv:2406.10100*, 2024.
- [59] Sylvain Lobry, Diego Marcos, Jesse Murray, and Devis Tuia. Rsvqa: Visual question answering for remote sensing data. *IEEE Transactions on Geoscience and Remote Sensing*, 58(12):8555–8566, 2020.

- [60] Gui-Song Xia, Jingwen Hu, Fan Hu, Baoguang Shi, Xiang Bai, Yanfei Zhong, Liangpei Zhang, and Xiaoqiang Lu. Aid: A benchmark data set for performance evaluation of aerial scene classification. *IEEE Transactions on Geoscience and Remote Sensing*, 55(7):3965–3981, 2017.
- [61] Gong Cheng, Junwei Han, and Xiaoqiang Lu. Remote sensing image scene classification: Benchmark and state of the art. *Proceedings of the IEEE*, 105(10):1865–1883, 2017.
- [62] Yi Yang and Shawn Newsam. Bag-of-visual-words and spatial extensions for land-use classification. In *Proceedings of the 18th SIGSPATIAL International Conference on Advances in Geographic Information Systems*, GIS '10, page 270–279, New York, NY, USA, 2010. Association for Computing Machinery.
- [63] Xian Sun, Peijin Wang, Zhiyuan Yan, Feng Xu, Ruiping Wang, Wenhui Diao, Jin Chen, Jihao Li, Yingchao Feng, Tao Xu, Martin Weinmann, Stefan Hinz, Cheng Wang, and Kun Fu. Fair1m: A benchmark dataset for fine-grained object recognition in high-resolution remote sensing imagery. *ISPRS Journal of Photogrammetry and Remote Sensing*, 184:116–130, 2022.
- [64] Ke Li, Gang Wan, Gong Cheng, Liqiu Meng, and Junwei Han. Object detection in optical remote sensing images: A survey and a new benchmark. *ISPRS Journal of Photogrammetry and Remote Sensing*, 159:296–307, 2020.
- [65] Syed Waqas Zamir, Aditya Arora, Akshita Gupta, Salman Hameed Khan, Guolei Sun, Fahad Shahbaz Khan, Fan Zhu, Ling Shao, Guisong Xia, and Xiang Bai. isaid: A large-scale dataset for instance segmentation in aerial images. *ArXiv*, abs/1905.12886, 2019.
- [66] Hao Chen and Zhenwei Shi. A spatial-temporal attention-based method and a new dataset for remote sensing image change detection. *Remote. Sens.*, 12:1662, 2020.
- [67] Yang Long, Gui-Song Xia, Shengyang Li, Wen Yang, Michael Ying Yang, Xiao Xiang Zhu, Liangpei Zhang, and Deren Li. On creating benchmark dataset for aerial image interpretation: Reviews, guidances and million-aid, 2021.
- [68] Junnan Li, Dongxu Li, Silvio Savarese, and Steven Hoi. Blip-2: Bootstrapping language-image pre-training with frozen image encoders and large language models. In *International conference on machine learning*, pages 19730–19742. PMLR, 2023.
- [69] Lianmin Zheng, Wei-Lin Chiang, Ying Sheng, Siyuan Zhuang, Zhanghao Wu, Yonghao Zhuang, Zi Lin, Zhuohan Li, Dacheng Li, Eric Xing, et al. Judging llm-as-a-judge with mt-bench and chatbot arena. *Advances in Neural Information Processing Systems*, 36, 2024.
- [70] Google. gemini-1.0-pro-vision. <https://ai.google.dev/docs/gemini-api-overview>, 2024.
- [71] Baichuan Zhou, Ying Hu, Xi Weng, Junlong Jia, Jie Luo, Xien Liu, Ji Wu, and Lei Huang. Tinyllava: A framework of small-scale large multimodal models, 2024.
- [72] Gui-Song Xia, Xiang Bai, Jian Ding, Zhen Zhu, Serge Belongie, Jiebo Luo, Mihai Datcu, Marcello Pelillo, and Liangpei Zhang. Dota: A large-scale dataset for object detection in aerial images. In *2018 IEEE/CVF Conference on Computer Vision and Pattern Recognition*, pages 3974–3983, 2018.
- [73] Pengcheng Han, Cunbao Ma, Qing Li, Pengyu Leng, Shuhui Bu, and Ke Li. Aerial image change detection using dual regions of interest networks. *Neurocomputing*, 349:190–201, 2019.
- [74] Stanislaw Antol, Aishwarya Agrawal, Jiasen Lu, Margaret Mitchell, Dhruv Batra, C. Lawrence Zitnick, and Devi Parikh. Vqa: Visual question answering. In *2015 IEEE International Conference on Computer Vision (ICCV)*, pages 2425–2433, 2015.
- [75] Bo Qu, Xuelong Li, Dacheng Tao, and Xiaoqiang Lu. Deep semantic understanding of high resolution remote sensing image. In *2016 International Conference on Computer, Information and Telecommunication Systems (CITS)*, pages 1–5, 2016.
- [76] Xiaoqiang Lu, Binqiang Wang, Xiangtao Zheng, and Xuelong Li. Exploring models and data for remote sensing image caption generation. *IEEE Transactions on Geoscience and Remote Sensing*, 56(4):2183–2195, 2018.
- [77] Qimin Cheng, Haiyan Huang, Yuan Xu, Yuzhuo Zhou, Huanying Li, and Zhongyuan Wang. Nwpu-captions dataset and mlca-net for remote sensing image captioning. *IEEE Transactions on Geoscience and Remote Sensing*, 60:1–19, 2022.
- [78] Laila Bashmal, Yakoub Bazi, Mohamad Mahmoud Al Rahhal, Mansour Zuair, and Farid Melgani. Capera: Captioning events in aerial videos. *Remote Sensing*, 15(8):2139, 2023.
- [79] Yuxi Sun, Shanshan Feng, Xutao Li, Yunming Ye, Jian Kang, and Xu Huang. Visual grounding in remote sensing images. In *Proceedings of the 30th ACM International Conference on Multimedia*, MM '22, page 404–412, New York, NY, USA, 2022. Association for Computing Machinery.

- [80] Chenyang Liu, Rui Zhao, Hao Chen, Zhengxia Zou, and Zhenwei Shi. Remote sensing image change captioning with dual-branch transformers: A new method and a large scale dataset. *IEEE Transactions on Geoscience and Remote Sensing*, 60:1–20, 2022.
- [81] Chenyang Liu, Rui Zhao, Jianqi Chen, Zipeng Qi, Zhengxia Zou, and Zhenwei Shi. A decoupling paradigm with prompt learning for remote sensing image change captioning. *IEEE Transactions on Geoscience and Remote Sensing*, 2023.
- [82] Zhengxin Li, Wenzhe Zhao, Xuanyi Du, Guangyao Zhou, and Songlin Zhang. Cross-modal retrieval and semantic refinement for remote sensing image captioning. *Remote Sensing*, 16(1):196, 2024.
- [83] Chen Mao and Jingqi Hu. Progeo: Generating prompts through image-text contrastive learning for visual geo-localization. *arXiv preprint arXiv:2406.01906*, 2024.
- [84] Sijun Dong, Libo Wang, Bo Du, and Xiaoliang Meng. Changeclip: Remote sensing change detection with multimodal vision-language representation learning. *ISPRS Journal of Photogrammetry and Remote Sensing*, 208:53–69, 2024.
- [85] Mainak Singha, Ankit Jha, Bhupendra Solanki, Shirsha Bose, and Biplab Banerjee. Applenet: Visual attention parameterized prompt learning for few-shot remote sensing image generalization using clip. In *Proceedings of the IEEE/CVF Conference on Computer Vision and Pattern Recognition*, 2023.
- [86] Sangwoo Mo, Minkyu Kim, Kyungmin Lee, and Jinwoo Shin. S-clip: Semi-supervised vision-language learning using few specialist captions. *Advances in Neural Information Processing Systems*, 36, 2024.
- [87] Xiang Li, Congcong Wen, Yuan Hu, and Nan Zhou. Rs-clip: Zero shot remote sensing scene classification via contrastive vision-language supervision. *International Journal of Applied Earth Observation and Geoinformation*, 124:103497, 2023.
- [88] Quan Sun, Yuxin Fang, Ledell Wu, Xinlong Wang, and Yue Cao. Eva-clip: Improved training techniques for clip at scale. *arXiv preprint arXiv:2303.15389*, 2023.
- [89] Yakoub Bazi, Laila Bashmal, Mohamad Mahmoud Al Rahhal, Riccardo Ricci, and Farid Melgani. Rs-llava: A large vision-language model for joint captioning and question answering in remote sensing imagery. *Remote Sensing*, 16(9):1477, 2024.
- [90] João Daniel Silva, João Magalhães, Devis Tuia, and Bruno Martins. Large language models for captioning and retrieving remote sensing images. *arXiv preprint arXiv:2402.06475*, 2024.
- [91] Edward J. Hu, Yelong Shen, Phillip Wallis, Zeyuan Allen-Zhu, Yanzhi Li, Shean Wang, Lu Wang, and Weizhu Chen. Lora: Low-rank adaptation of large language models, 2021.
- [92] Jun Chen, Deyao Zhu, Xiaoqian Shen, Xiang Li, Zechun Liu, Pengchuan Zhang, Raghuraman Krishnamoorthi, Vikas Chandra, Yunyang Xiong, and Mohamed Elhoseiny. Minigpt-v2: large language model as a unified interface for vision-language multi-task learning, 2023.
- [93] Shengbang Tong, Zhuang Liu, Yuexiang Zhai, Yi Ma, Yann LeCun, and Saining Xie. Eyes wide shut? exploring the visual shortcomings of multimodal llms, 2024.
- [94] Wenliang Dai, Junnan Li, DONGXU LI, Anthony Tiong, Junqi Zhao, Weisheng Wang, Boyang Li, Pascale N Fung, and Steven Hoi. Instructblip: Towards general-purpose vision-language models with instruction tuning. In A. Oh, T. Naumann, A. Globerson, K. Saenko, M. Hardt, and S. Levine, editors, *Advances in Neural Information Processing Systems*, volume 36, pages 49250–49267. Curran Associates, Inc., 2023.
- [95] Yonghao Xu, Weikang Yu, Pedram Ghamisi, Michael Kopp, and Sepp Hochreiter. Txt2img-mhn: Remote sensing image generation from text using modern hopfield networks. *IEEE Transactions on Image Processing*, 2023.
- [96] Lei Li. Cpseg: Finer-grained image semantic segmentation via chain-of-thought language prompting. In *Proceedings of the IEEE/CVF Winter Conference on Applications of Computer Vision*, pages 513–522, 2024.
- [97] Zixiao Zhang, Licheng Jiao, Lingling Li, Xu Liu, Puhua Chen, Fang Liu, Yuxuan Li, and Zhicheng Guo. A spatial hierarchical reasoning network for remote sensing visual question answering. *IEEE Transactions on Geoscience and Remote Sensing*, 61:1–15, 2023.
- [98] Ruixue Ding, Boli Chen, Pengjun Xie, Fei Huang, Xin Li, Qiang Zhang, and Yao Xu. Mgeo: Multi-modal geographic language model pre-training. In *Proceedings of the 46th International ACM SIGIR Conference on Research and Development in Information Retrieval*, pages 185–194, 2023.
- [99] Vicente Vivanco Cepeda, Gaurav Kumar Nayak, and Mubarak Shah. Geoclip: Clip-inspired alignment between locations and images for effective worldwide geo-localization. *Advances in Neural Information Processing Systems*, 36, 2024.

- [100] Danfeng Hong, Bing Zhang, Xuyang Li, Yuxuan Li, Chenyu Li, Jing Yao, Naoto Yokoya, Hao Li, Pedram Ghamisi, Xiuping Jia, et al. Spectralgpt: Spectral remote sensing foundation model. *IEEE Transactions on Pattern Analysis and Machine Intelligence*, 2024.
- [101] Kaiming He, Xinlei Chen, Saining Xie, Yanghao Li, Piotr Dollár, and Ross Girshick. Masked autoencoders are scalable vision learners, 2021.
- [102] Xiaonan Lu, Xian Sun, Wenhui Diao, Yongqiang Mao, Junxi Li, Yidan Zhang, Peijin Wang, and Kun Fu. Few-shot object detection in aerial imagery guided by text-modal knowledge. *IEEE Transactions on Geoscience and Remote Sensing*, 61:1–19, 2023.
- [103] Dengxin Dai and Wen Yang. Satellite image classification via two-layer sparse coding with biased image representation. *IEEE Geoscience and Remote Sensing Letters*, 8(1):173–176, 2011.
- [104] Patrick Helber, Benjamin Bischke, Andreas Dengel, and Damian Borth. Eurosat: A novel dataset and deep learning benchmark for land use and land cover classification. *IEEE Journal of Selected Topics in Applied Earth Observations and Remote Sensing*, 12(7):2217–2226, 2019.
- [105] Xiangtao Zheng, Binqiang Wang, Xingqian Du, and Xiaoqiang Lu. Mutual attention inception network for remote sensing visual question answering. *IEEE Transactions on Geoscience and Remote Sensing*, 60:1–14, 2022.