

# Foundation Models for Remote Sensing and Earth Observation: A Survey

Aoran Xiao, Weihao Xuan, Junjue Wang, Jiaxing Huang,  
Dacheng Tao *Fellow, IEEE*, Shijian Lu, and Naoto Yokoya *Member, IEEE*

**Abstract**—Remote Sensing (RS) is a crucial technology for observing, monitoring, and interpreting our planet, with broad applications across geoscience, economics, humanitarian fields, etc. While artificial intelligence (AI), particularly deep learning, has achieved significant advances in RS, unique challenges persist in developing more intelligent RS systems, including the complexity of Earth's environments, diverse sensor modalities, distinctive feature patterns, varying spatial and spectral resolutions, and temporal dynamics. Meanwhile, recent breakthroughs in large Foundation Models (FMs) have expanded AI's potential across many domains due to their exceptional generalizability and zero-shot transfer capabilities. However, their success has largely been confined to natural data like images and video, with degraded performance and even failures for RS data of various non-optical modalities. This has inspired growing interest in developing Remote Sensing Foundation Models (RSFMs) to address the complex demands of Earth Observation (EO) tasks, spanning the surface, atmosphere, and oceans. This survey systematically reviews the emerging field of RSFMs. It begins with an outline of their motivation and background, followed by an introduction of their foundational concepts. It then categorizes and reviews existing RSFM studies including their datasets and technical contributions across Visual Foundation Models (VFM), Visual-Language Models (VLMs), Large Language Models (LLMs), and beyond. In addition, we benchmark these models against publicly available datasets, discuss existing challenges, and propose future research directions in this rapidly evolving field. A project associated with this survey has been built at <https://github.com/xiaoaoran/awesome-RSFMs>.

**Index Terms**—Foundation model, remote sensing, geoscience, multimodal, visual recognition, vision-language model, large language model, earth observation, artificial intelligence.

## 1 INTRODUCTION

THE rapid evolution of deep learning has brought significant advancements to **Remote Sensing (RS)** and various **Earth Observation (EO)** applications. However, most current models rely on explicitly designed, task-specific learning objectives. This approach demands considerable human effort for dataset collection and annotation, along with substantial computational resources for model training and evaluation. Furthermore, these models exhibit limited generalization and transfer capabilities across different tasks, restricting the broader adoption of RS systems. RS data, sourced from diverse sensors and platforms, is inherently large-scale, complex, dynamic, and heterogeneous. Accurately and intelligently interpreting RS data in a synergistic, robust, and versatile manner remains a critical, yet underexplored, challenge for advancing RS interpretation systems.

As deep learning continues to advance, a revolutionary trend has emerged toward large **Foundation Models (FMs)**, defined as “any model trained on broad data (typically using self-supervision at scale) that can be adapted (e.g., fine-tuned) to a wide range of downstream tasks” [1]. FMs, including **Large Language Models (LLMs)**, **Visual Foundation Models (VFMs)**, and **Vision-Language Models (VLMs)**, have demon-

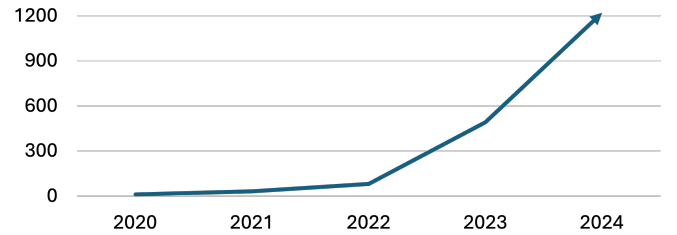


Fig. 1: Cumulative number of Google Scholar papers containing the keyphrases ‘foundation model’ and ‘remote sensing’ (2020 onward).

strated remarkable generalization and few-shot transfer capabilities across diverse tasks. This shift marks a transition from single-purpose models to general-purpose models, and from supervised pre-training to self-supervised pre-training, significantly reducing training resource requirements while expanding model application scopes.

However, these advancements have primarily centered on natural data domains, such as images and texts, which often face significant challenges when applied to out-of-distribution domains like RS. For example, the fundamental differences between RS and natural images—such as sensor modalities, capturing perspectives, spatial resolutions, spectral bands, and temporal regularity—pose obstacles to directly applying FMs in RS applications. Despite these challenges, the success of FMs in natural domains offers promising insights for the development of **Remote Sens-**

- Aoran Xiao is with the RIKEN Center for Advanced Intelligence Project, Japan.
- Weihao Xuan and Naoto Yokoya are with the University of Tokyo and the RIKEN Center for Advanced Intelligence Project, Japan.
- Junjue Wang is with the University of Tokyo, Japan.
- Jiaxing Huang, Dacheng Tao, and Shijian Lu are with the Nanyang Technological University, Singapore.
- Corresponding authors: Naoto Yokoya ([naoto.yokoya@riken.jp](mailto:naoto.yokoya@riken.jp)); Shijian Lu ([shijian.lu@ntu.edu.sg](mailto:shijian.lu@ntu.edu.sg))

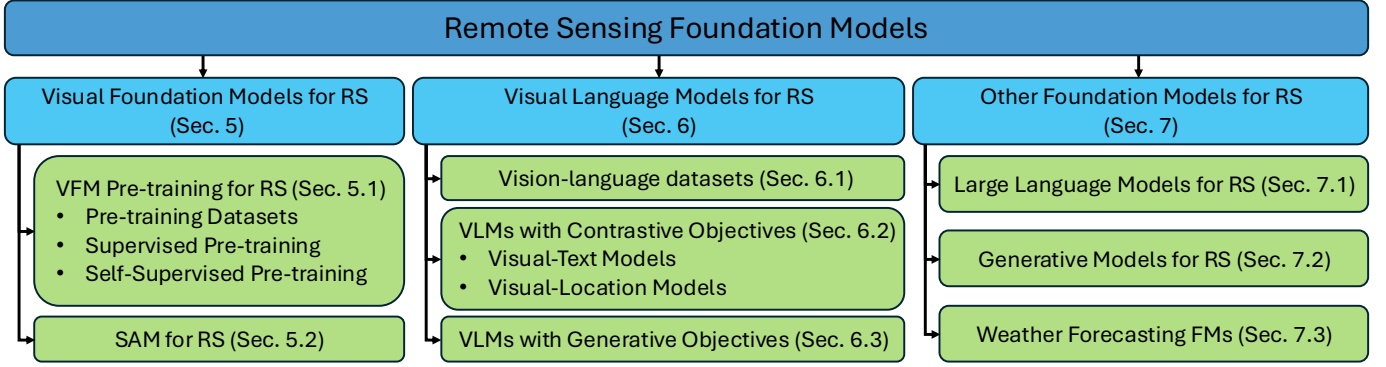


Fig. 2: Taxonomy of Remote Sensing Foundation Models.

ing Foundation Models (RSFMs), which have shown great potential in utilizing large-scale geospatial data, modeling complex and dynamic Earth surfaces, improving data efficiency, expanding the range of applications, enhancing task performance, and reducing carbon footprints.

Developing RSFM presents several key challenges compared to FMs in general domains: (1) Significant *domain discrepancies* between natural and RS data; (2) A shortage of *massive datasets* for RSFM pre-training; (3) The absence of suitable *deep architectures* tailored for RSFMs; and (4) The need to address *unique RS applications* that differ from general-purpose FMs in natural domains. To tackle these challenges, increasing efforts have recently focused on developing advanced RSFMs and better integrating various FMs within the RS domain, as illustrated in Fig. 1.

Despite rapid progress, the field of RSFMs still lacks a comprehensive survey that provides an in-depth overview of this emerging and multifaceted area. This paper aims to bridge this gap by presenting an extensive survey of the latest advancements in RSFMs. We explore the field from various perspectives, including learning paradigms, datasets, technical approaches, benchmarks, and future research directions. As illustrated in Fig. 2, we categorize existing methods into three main groups based on their *model types*: VFMs for RS, VLMs for RS, and other RSFMs such as LLMs and generative FMs. These categories will be reviewed in detail in the subsequent sections.

The major contributions of this work are threefold: *First*, it provides a thorough and systematic review of recent advancements in RSFMs. To the best of our knowledge, this is the *first* survey that spans different types of FMs in this rapidly evolving field. *Second*, it benchmarks and offers an in-depth analysis of RSFMs applied across various sensor modalities and tasks. *Third*, it identifies several research challenges and proposes potential research directions in the domain of RSFMs.

The structure of this survey is as follows: In Section 2, we provide background knowledge on RSFMs, including learning paradigms, common RS sensor modalities, and related surveys. Section 3 delves into the foundations of RSFMs, covering deep network architectures and typical RS interpretation tasks. Sections 4, 5, and 6 offer a systematic review of methods for VFMs in RS, VLMs in RS, and other types of RSFMs. In Section 7, we summarize and compare the performance of existing methods across multiple bench-

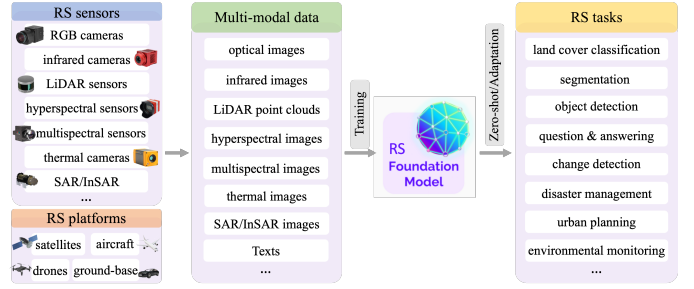


Fig. 3: Overview of RSFMs.

mark datasets. Finally, Section 8 outlines several promising future directions for RSFMs.

## 2 BACKGROUND

### 2.1 RS Learning Paradigms

This subsection briefly outlines the evolution of learning paradigms in RS models, from traditional machine learning, deep learning, culminating in the current FM paradigm. In the following, we provide a concise introduction to each paradigm, highlighting their key differences and advancements, as well as their impact on RS tasks.

(1) **Traditional Machine Learning.** In this paradigm, RS relied on manually crafted features and simple learning models that categorized these features into predefined classes. However, this approach depended heavily on domain expertise for feature creation, making it less effective for complex tasks and scenarios within RS domains. Consequently, its scalability and generalizability were significantly limited.

(2) **Deep Learning from Scratch and Prediction.** Deep learning revolutionized RS interpretations by replacing complex feature engineering with end-to-end trainable deep neural networks (DNNs), significantly improving accuracy and robustness of RS models. Research of this paradigm emphasized DNN architecture design to extract effective features from various RS sensor modalities across EO tasks. However, several challenges still remain: 1) RS DNNs are tailored for specific tasks, limiting their generalizability; 2) Training from scratch leads to slow convergence; and 3) Collecting and annotating large-scale training data is labor-intensive, time-consuming, and costly.

(3) **FM Learning paradigm.** The learning of FM typically involves two primary stages as shown in Fig. 3 : 1) *Pre-training*, where the model learns generalizable and transferable representations, and 2) *Utilization*, where the pre-trained model is applied to downstream tasks.

The *pre-training* stage can be divided into two common approaches:

- **Supervised Pre-training.** This approach involves pre-training DNNs on large-scale *labeled* datasets (e.g., ImageNet [2]) using supervised loss objectives. While it achieves state-of-the-art performance in many downstream tasks, this method requires extensive labeled data, which can be costly to collect.
- **Unsupervised Pre-training.** This approach utilizes self-supervised learning [3], [4] to learn useful and transferable representations from *unlabeled* data by optimizing various unsupervised pre-text tasks. This approach is particularly advantageous in the RS domain, where numerous sensors on different platforms like satellites continuously capture vast amounts of data that are almost impractical to annotate. On the other hand, the pre-trained model may not be directly applicable to specific tasks.

Following the pre-training stage, the *utilization* of FMs can be conducted through three common approaches:

- **Fully Fine-tuning and Prediction.** This approach utilizes the strong representations of FMs as a starting point, fully fine-tuning all model parameters for specific downstream tasks to aid convergence and boost performance. However, it overwrites and loses the original representations of the powerful FMs.
- **Parameter-efficient Tuning and Prediction.** Unlike fully fine-tuning, **Parameter-Efficient Tuning (PEFT)** introduces only lightweight, learnable parameters while keeping the FM backbone frozen. This allows for the efficient learning of domain-specific or task-specific features while preserving the FM’s powerful representation space. PEFT is particularly beneficial in scenarios (such as RS) where FMs face performance challenges due to data distribution gaps and diverse task objectives, enabling adaptation to these domains and tasks without compromising the FM’s capabilities.
- **Zero-shot Prediction.** FMs trained on large-scale data often demonstrate strong zero-shot prediction capabilities, making predictions without the need for domain- or task-specific fine-tuning. However, due to significant domain discrepancies between natural and RS data, FMs of general domains trained on natural datasets frequently underperform in RS scenarios. Additionally, the lack of web-scale RS pre-training datasets means that, regrettably, no RSFM currently exhibits as robust zero-shot capabilities as FMs in general domains.

## 2.2 Common RS Sensor Modalities

This subsection provides an overview of the RS sensor modalities commonly employed in existing RSFMs. Examples of these modalities are illustrated in Fig. 4.

- **Optical RGB images**, or true-color images, are among the most widely utilized sensor modalities in RS. They capture visible light in the red, green, and blue spectral




Fig. 4: Example of different RS modalities.

bands via cameras deployed on platforms like satellites, aircraft, unmanned aerial vehicles, and ground-based vehicles. While general FMs can be directly applied to these images, performance is often suboptimal due to domain discrepancies between RS and natural images.

- **MultiSpectral Images (MSI)** capture data across multiple spectral bands, extending beyond the visible RGB range to include portions of the near-infrared (NIR) and shortwave infrared (SWIR) regions. While these images provide more spectral information than RGB, they face challenges when applied to general foundation models due to input incompatibilities, domain gaps, and the increased complexity of spectral data.
- **HyperSpectral Images (HSI)** capture data across tens of narrow, contiguous spectral bands, offering highly detailed spectral information compared to MSI and optical RGB images. This fine spectral resolution allows for precise identification of materials and substances, making hyperspectral sensors ideal for tasks such as mineral exploration, vegetation analysis, and environmental monitoring. However, the high dimensionality of HSI introduces challenges such as computational complexity and the risk of overfitting. Additionally, it is not easily compatible with general FMs due to the unique spectral characteristics and domain gaps.
- **Synthetic Aperture Radar (SAR)** uses active microwave signals to capture images, enabling data collection in all weather conditions, day and night. SAR provides detailed surface information, revealing insights into surface structure and material properties, making it particularly valuable for applications such as terrain mapping, disaster monitoring, and forest structure analysis. Polarimetric SAR (PolSAR) further enhances SAR’s capabilities by measuring the polarization of radar waves, providing deeper understanding of surface characteristics. Interferometric SAR (InSAR) works by combining multiple SAR images of the same area to detect minute surface deformations through phase difference analysis, which is crucial for precise terrain mapping. However, SAR images exhibit unique geometric characteristics due to slant-range projection, differing from traditional central projection systems. Furthermore, their complex natures, including speckle noise, present significant challenges for general FMs.
- **Light Detection and Ranging (LiDAR) point clouds**



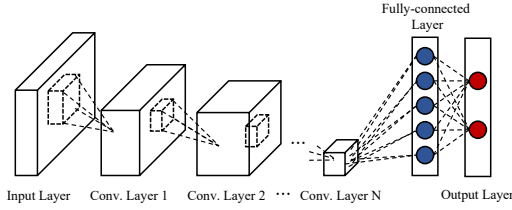


Fig. 5: CNN-based deep neural architecture. Figure is sourced from [5].

capture three-dimensional (3D) spatial data by emitting laser pulses and measuring the time it takes for them to return after reflecting off surfaces. This results in highly accurate 3D representations of terrain and objects, making LiDAR ideal for tasks such as topographic mapping, forest structure analysis, and urban modeling. Despite the rich geometric information, the irregular and sparse nature of point clouds presents challenges for applying general FMs for natural data like images.

- **Thermal Infrared (TIR) Images** capture the heat emitted by objects providing data based on temperature differences. This enables TIR imaging to be useful for applications like environmental monitoring, urban heat island analysis, vegetation health assessment, and wildfire detection. TIR sensors detect emitted radiation in the infrared spectrum, allowing for thermal mapping even in low-light or nighttime conditions. However, the spatial resolution of TIR images is often lower compared to optical sensors, and the data is affected by atmospheric conditions and surface emissivity, posing challenges for accurately interpreting thermal information in general FMs.
- **Digital Surface Models (DSM)** represent the elevation of the Earth's surface, including all objects such as buildings, vegetation, and infrastructure. DSMs are typically derived from LiDAR, radar, or stereo imagery and are widely used in urban planning, flood modeling, and landscape analysis. While DSMs provide valuable 3D information about surface features, their grid-like structure and elevation-specific data pose challenges for general FMs.

## 2.3 Relevant Surveys

To the best of our knowledge, this is the *first* survey to systematically review FMs across various RS fields, including VFMs, VLMs, LLMs, generative FMs, and beyond. While numerous surveys in natural domains [1], [5] cover diverse scopes and applications, they do not specifically address geoscience and RS modalities. Additionally, several RS-specific surveys have explored topics such as foundations for earth and climate RSFMs [6], self-supervised learning [7], [8], and vision-language modeling [9]. Our survey aims to bridge these gaps by providing a comprehensive and up-to-date overview of various RSFM types and RS modalities, highlighting the latest advancements in the field.

## 3 FOUNDATIONS OF RSFMS

FMs are underpinned by two fundamental technical elements: *transfer learning* and *scale* [1]. *Transfer learning* in-

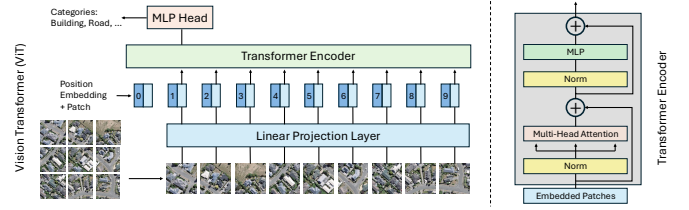


Fig. 6: Architecture of Vision Transformer (ViT) [21].

volves utilizing knowledge gained from one task or modality to improve performance on another. In deep learning, the primary method for transfer learning is pretraining, where a model is first trained on a surrogate task and then fine-tuned for a specific downstream task. While transfer learning facilitates the development of FMs, it is *scale* that enhances their power. This scale depends on three critical factors: (i) advancements in computing hardware, particularly GPUs; (ii) the progression of deep learning architectures; and (iii) the availability of large-scale training datasets.

In Sections 4, 5 and 6, we will provide a detailed review of the pretraining methods used for RSFMs, along with their corresponding pre-training datasets. In this section, we will first introduce foundational deep architectures in subsection 3.1 and then discuss the most common downstream RS tasks in subsection 3.2.

## 3.1 Deep Network Architectures

**Convolutional Neural Networks (CNNs).** CNNs are foundational deep learning models, widely used in visual tasks due to their ability to learn spatial hierarchies of features through localized receptive fields, as illustrated in Fig. 5. Among these, ResNet [19] stands out as a prominent architecture, incorporating skip connections to address issues like vanishing or exploding gradients, allowing for the construction of very deep networks. While CNNs are prevalent in many RS applications, their role in RSFMs is primarily focused on pre-training for VFMs.

**Transformers.** Transformers [20], [21], as depicted in Fig. 6, are designed to process sequence data using self-attention mechanisms, enabling them to capture relationships between data points regardless of their positional distance. Unlike CNNs, which emphasize local features, transformers excel at modeling global dependencies, making them particularly effective for long-range interactions. A significant advantage of transformers in FMs is their ability to integrate across multiple modalities, enabling them to process a diverse range of inputs, such as visual data (e.g., images, depth, thermal) and non-visual data (e.g., text, 3D point clouds, audio). This cross-modality integration paves the way for unified RSFMs capable of handling a wide spectrum of geospatial data modalities.

## 3.2 Typical RS Interpretation Tasks

- **Scene Classification** involves categorizing entire image scenes into predefined **Land Use and Land Cover (LULC)** classes, such as urban, forest, water, or agricultural areas. While scene classification is a fundamental

TABLE 1: Summary of commonly used datasets in RSFM pre-training.

Dataset	Date	#Samples	Modal	Annotations	Data Sources	GSD	Link
FMoW-RGB [10]	2018	363.6k	RGB	62 classes	QuickBird-2, GeoEye-1, WorldView-2/3	varying	<a href="#">↓</a>
BigEarthNet [11]	2019	1.2 million	MSI,SAR	19 LULC classes	Sentinel-1/2	10,20,60m	<a href="#">↓</a>
SeCo [12]	2021	1 million	MSI	None	Sentinel-2; NAIP	10,20,60m	<a href="#">↓</a>
FMoW-Sentinel [13]	2022	882,779	MSI	None	Sentinel-2	10m	<a href="#">↓</a>
MillionAID [14]	2022	1 million	RGB	51 LULC classes	SPOT, IKONOS, WorldView, Landsat, etc.	0.5m-153m	<a href="#">↓</a>
GeoPile [15]	2023	600K	RGB	None	Sentinel-2, NAIP, etc.	0.1m-30m	<a href="#">↓</a>
SSL4EO-S12 [16]	2023	3 million	MSI, SAR	None	Sentinel-1/2	10m	<a href="#">↓</a>
SatlasPretrain [17]	2023	856K tiles	RGB,MSI,SAR	137 classes of 7 types	Sentinel-1/2, NAIP, NOAA Lidar Scans	0.5-2m,10m	<a href="#">↓</a>
MMEarth [18]	2024	1.2 million	RGB,MSI,SAR,DSM	None	Sentinel-1/2, Aster DEM, etc.	10,20,60m	<a href="#">↓</a>

RS task, it presents challenges due to variations in spatial resolution, spectral differences, and the complexity of natural scenes.

- **Semantic Segmentation** involves classifying each pixel in an image into a specific category, such as water, vegetation, or built-up areas, providing granular insights into LULC at the pixel level. However, semantic segmentation in RS faces unique challenges such as spectral ambiguity, where different objects may share similar spectrum or spectral variation within the same objects. Additionally, the intricate spatial patterns and the need to process multi-sensor and multi-resolution data further complicate the task, as these datasets often differ significantly from those used in natural image segmentation.
- **Object Detection** identifies and locates objects such as buildings, vehicles, or ships within an image by enclosing them in bounding boxes. There are two main types of RS detection: *horizontal*, which uses axis-aligned rectangles, and *arbitrary-oriented*, where the bounding boxes are rotated to match the object’s orientation, addressing the varied angles typical in RS imagery. This task is essential for applications like urban infrastructure analysis and surveillance, but it faces challenges such as scale variations, occlusions.
- **Change Detection** involves identifying differences in an area by comparing images captured at different times, allowing for the detection of changes in land cover, urban development, vegetation health, or disaster impacts. This task plays a critical role in environmental monitoring, tracking urban expansion, and disaster response. However, it faces challenges such as variations in lighting conditions, seasonal changes, sensor inconsistencies, and ensuring precise alignment of multi-temporal images for accurate analysis.
- **Visual Question Answering (VQA)** involves answering language questions based on image content. The goal is to enable users to interact with RS imagery through intuitive questions, such as identifying objects, counting items, or assessing changes in **LULC**. VQA is particularly useful for non-expert users seeking insights from complex geospatial data. Key challenges include interpreting the context of the professional question, linking it to relevant visual information across different RS modalities etc.
- **Image Captioning** entails generating descriptive text for images, summarizing key features and content. This task makes complex RS imagery more accessible by providing descriptions of elements such as land cover types, urban structures, or environmental changes. It

supports documentation, reporting, and data accessibility. However, challenges arise in producing accurate and detailed captions that are both relevant and informative, given the distinct characteristics of RS data and the limited availability of corresponding textual descriptions compared to natural image domains.

- **Visual Grounding** refers to the task of linking textual queries or descriptions to specific regions or objects within images. In RS, it enables the localization of features like buildings or land cover types based on written descriptions. This task is especially valuable for querying satellite imagery and validating observations against ground truth. Key challenges include managing the spatial and spectral complexity of RS data and accurately aligning text with the relevant visual elements.

## 4 VISUAL FOUNDATION MODELS FOR RS

**VFM**s are large-scale pre-trained FM’s tailored for visual tasks for processing images and videos. In the RS domain, VFMs are expected to handle a diverse array of visual sensor modalities beyond RGB images, such as optical **MSI**, **HSI**, **SAR** images, thermal images, and 3D **LiDAR** point clouds. Recent advancements in VFMs for RS can be categorized into two main approaches: pre-training models (encompassing both supervised and self-supervised methods) and **Segment Anything Model (SAM)**-based models [22].

### 4.1 VFM Pre-training in RS

Pre-training has become a dominant approach in deep learning, where models are initially trained on a surrogate task before being fine-tuned for specific downstream applications [1]. This approach enhances knowledge transfer, enabling reduced computational costs and faster convergence during downstream task training. The success of FM pre-training relies on the availability of large-scale datasets and effective pre-training objectives. In the RS domain, advancements are accelerating, with notable progress in both *datasets* and *methods*.

#### 4.1.1 Pre-training Datasets

Table 1 provides an overview of the pre-training datasets utilized in recent **RSFM**s. A clear trend towards larger datasets is evident, with an increasing availability of training data and a broader inclusion of diverse RS modalities. It is promising to see these datasets being collected from various sources and featuring different **Ground Sample Distances (GSD)**, creating more comprehensive databases for RS research. On the other hand, the high cost of annotation poses practical limitations on the benefits of pre-training,

TABLE 2: VFMs for RS with different Pre-training strategies. “Sup.” denotes supervised pre-training; “SSL-C”, “SSL-M”, and “SSL-C&M” denote self-supervised contrastive pre-training, self-supervised masked image modelling and their combination, respectively.

Model	Pre-train	Publication	Modal	Contribution
RSP [14] [code]	Sup.	TGRS2022	RGB	Empirical study of supervised classification pretraining with large scale aerial images.
SatlasNet [17] [code]	Sup.	ICCV2023	RGB,MSI	Multi-task supervised pre-training with large scale aerial images.
SeCo [12] [code]	SSL-C	ICCV2021	MSI	Contrast across seasonal changes to learn time and position invariance.
GASSL [23] [code]	SSL-C	ICCV2021	RGB	Pre-training with temporal contrastive learning and geo-location classification.
MATTER [24] [code]	SSL-C	CVPR2022	RGB	Contrast temporally unchanged regions to learn material and texture representations.
CACo [25] [code]	SSL-C	CVPR2023	RGB	Change-aware sampling and contrastive learning for temporal satellite images.
CSP [26] [code]	SSL-C	ICML2023	RGB	Contrastive spatial pre-training for geo-tagged images.
SkySense [27]	SSL-C	CVPR2024	RGB, MSI, SAR	Contrast across modal and spatial granularities with geo-context prototype learning.
CRISP [28]	SSL-C	ECCV2024	RGB	Contrast between ground-level and aerial image pairs.
SatMAE [13] [code]	SSL-M	NIPS2022	RGB, MSI	Temporal and multi-spectral MAE.
GFM [15] [code]	SSL-M	ICCV2023	RGB	Continual MIM pretraining from imagenet to the geospatial domain.
Scale-MAE [29] [code]	SSL-M	ICCV2023	RGB	MAE with low/high frequency reconstruction and a ground sample distance positional encoding.
msGFM [30] [code]	SSL-M	CVPR2024	RGB,MSI,SAR,DSM	Multimodal MIM with a shared encoder and distinct patch embedding/decoder.
SatMAE++ [31] [code]	SSL-M	CVPR2024	RGB,MSI	MAE pre-training with multi-scale reconstructions.
MA3E [32] [code]	SSL-M	ECCV2024	RGB	Pre-training with angle-aware MIM for learning angle-invariant representations.
MMEarth [18] [code]	SSL-M	ECCV2024	MSI,SAR,DEM,etc.	Multimodal MAE with 12 paired pixel-level and image-level modalities.
CROMA [33] [code]	SSL-C&M	NIPS2023	MSI,SAR	Pre-training with cross-modal contrastive learning and multimodal MIM.
CS-MAE [34] [code]	SSL-C&M	NIPS2023	RGB	Cross-scale pre-training for both contrastive consistency and MIM reconstruction.

which has driven a shift toward **Self-Supervised Learning (SSL)** where pre-training datasets are unlabeled and easier to construct. Despite these advancements, RS pre-training datasets still fall short in scale—both in terms of size and modality diversity—when compared to those used in general foundation models.

Next, we review VFM pre-training methods in RS domains, including both supervised and self-supervised approaches. Table 2 summarizes representative methods.

#### 4.1.2 Supervised Pre-training

Currently, most RS models are initialized using pre-trained parameters from ImageNet [2], a computer vision dataset containing over 14 million *natural* images across 1,000 categories. While this approach has led to significant results, the substantial domain gap between natural images and RS imagery—arising from differences in modality, perspective, color, texture, layout, etc.—often results in suboptimal pre-training performance for various RS tasks.

Some studies explored pre-trained models specifically tailored for RS [35]. For instance, Wang et al. [14] collected the MillionAID dataset that contains millions of RS imagery scenes, and conducted an empirical examination on supervised pre-training on this dataset. They evaluated various deep architectures, including different CNNs and vision transformers, and found that RS-specific pre-training helps mitigate the data discrepancies encountered with ImageNet pre-training. However, they noted that some discrepancies may persist depending on the RS task, and their pre-training was limited to the classification of RGB images. More recently, Bastani et al. [17] investigated supervised multi-task pre-training using a unified model capable of learning from seven different label types, including classification, semantic segmentation, regression, object detection, instance segmentation, polyline prediction, and property prediction. This approach demonstrated clear performance improvements across various downstream RS tasks, even with differing image resolutions.

#### 4.1.3 Self-Supervised Pre-training

**SSL** follows a two-stage process: (1) *self-supervised pre-training*, where models learn useful and transferable rep-

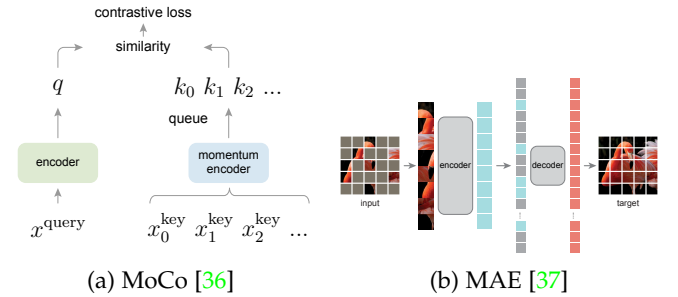


Fig. 7: Typical approaches for two SSL methods.

resentations from unlabeled data through various unsupervised pretext tasks, and (2) *fine-tuning*, where these learned representations are adapted to specific downstream tasks, resulting in faster convergence and enhanced performance. Given the vast amount of RS and EO data continuously captured by various platforms, labeling this data is highly resource-intensive, requiring substantial human effort, cost, and specialized expertise. This data-rich yet label-scarce environment positions SSL as an efficient and promising alternative for pre-training in RS, offering a cost-effective way to leverage the abundance of unlabeled data.

Inspired by advancements in CV [3], [4], SSL has made significant strides in RS, with two primary approaches leading the way: *contrastive learning* and *Masked Image Modeling (MIM)*. While SSL has been widely explored in RS, much of this research was conducted in the pre-FM era. In contrast, this paper focuses specifically on SSL in the context of pre-training VFMs. For a broader and more traditional survey of SSL techniques in RS, please refer to [7].

**Pre-training with Contrastive Objectives.** The core idea behind contrastive learning in SSL is to bring positive sample pairs (different augmented views of the same sample) closer together in the feature space while pushing negative pairs (different samples) apart, as illustrated in Fig. 7 (a). This approach effectively models data similarities and dissimilarities, resulting in representations that are robust and transferable.

Given a batch of  $B$  images, the contrastive learning objectives, such as InfoNCE [38] and its variants [36], [39],



are typically formulated as follows:

$$\mathcal{L}_I^{\text{InfoNCE}} = -\frac{1}{B} \sum_{i=1}^B \log \frac{\exp(z_i^I \cdot z_+^I / \tau)}{\sum_{j=1, j \neq i}^B \exp(z_i^I \cdot z_j^I / \tau)}, \quad (1)$$

where  $z_i^I$  is the query embedding,  $\{z_j^I\}_{j=1, j \neq i}^{B+1}$  are the key embeddings, with  $z_+^I$  representing the positive key for  $z_i^I$  and the remaining are treated as negative keys. The hyperparameter  $\tau$  controls the smoothness or separation of the learned representations.

While contrastive pre-training [36], [39], [40], [41], [42] has made significant contributions in computer vision, it has also inspired numerous efforts in RS, particularly within the optical RGB modality [43]. For example, GASSL [23] enhanced the MoCo-v2 framework [40] by integrating geo-location prediction as an additional pretext task. CACo [25] utilized contrastive learning to detect both short-term and long-term changes, leveraging the spatiotemporal structure of temporal RS image sequences. MATTER [24] employed multi-temporal, spatially aligned RS imagery over unchanged regions to develop representations invariant to illumination and viewing angles, specifically for materials and textures. CSP [26] introduced contrastive spatial pre-training for geo-tagged images, enriching representation learning through geo-location information. Furthermore, Huang et al. [44] combined self-supervised contrastive learning on unlabeled RS images with supervised learning on labeled natural images, demonstrating that integrating generic knowledge can significantly enhance pre-training for RS imagery.

Several studies have expanded contrastive learning to include modalities beyond RGB. For instance, SeCo [12] applied contrastive learning to MSI, enabling the learning of time- and position-invariant representations over seasonal changes. Li et al. [45] incorporated global land cover products and the geographical locations of RS images to provide additional supervision in their contrastive learning framework. Additionally, Li et al. [46] implemented both global and local contrastive learning techniques on RGB and Near-Infrared (NIR) images. SkySense [27] introduced a contrastive learning framework that integrates multiple modalities and spatial granularities, leveraging geo-context prototype learning to facilitate cross-modal processing among RGB, MSI, and SAR images.

**Pre-training with Generative Objectives.** Generative pre-training aims to develop rich, general representations for downstream tuning using unlabeled data through generative tasks. A widely used method is Masked Image Modeling (MIM), depicted in Fig. 7 (b), where random patches of an input image are masked, and the model is tasked with reconstructing the missing areas in pixel space [37]. This reconstruction process requires the model to understand the objects and their surrounding context within the image, resulting in feature representations that are both effective and advantageous for downstream applications. The loss function for a batch of  $B$  images is defined as:

$$\mathcal{L}_{\text{MIM}} = -\frac{1}{B} \sum_{i=1}^B \log f_{\theta}(\bar{x}_i^I | \hat{x}_i^I) \quad (2)$$

where  $\bar{x}_i^I$  and  $\hat{x}_i^I$  represent the masked and unmasked patches in  $x_i^I$ , respectively, and  $f_{\theta}$  refers to the mean

squared error (MSE) between the reconstructed and original images, calculated only on the masked patches [37].

MIM has been widely applied in the RS domain; however, the original MAE framework [37], which is designed for static natural RGB images, often struggles with the unique characteristics of RS imagery. To address these challenges, several RS-specific adaptations have been proposed. For instance, to counter common *small objects* in RS images that random masking can overlook, Sun et al. [47] introduced a patch-incomplete masking strategy. SatMAE [13] focused on MAE pre-training for *temporal* MSI, while SatMAE++ [31] proposed multi-scale reconstructions for both RGB and MSI, tackling the *scales* variability in RS images.

To handle the varying *sizes* and arbitrary *orientations* of objects in RS imagery, Wang et al. [48] developed a transformer with rotated, varied-size window attention, paired with MAE pre-training. Alternatively, MA3E [32] pre-trains models using angle-aware MIM to learn angle-invariant representations. Some approaches also explore reconstruction in the *frequency* domain [34], [49]. For instance, Scale-MAE [34] combines low/high frequency reconstruction with ground sample distance positional encoding.

Beyond spatial dimensions, researchers have explored masking in the *spectral* dimension for MSI [50], HSI [51], and multimodal data [52]. Additionally, efforts have been made to develop *efficient* MAE frameworks tailored to the RS domain: Mendieta et al. [15] investigated continual pre-training using ImageNet models as an auxiliary distillation objective to enhance geospatial FMs while reducing downstream computational costs; Wang et al. [53] introduced an efficient MAE that encodes and reconstructs only a subset of semantically rich patch tokens.

There is also research exploring multimodal MAE for paired RS data aligned with geographic coordinates. For example, msGFM [30] designed a multimodal MIM framework with a shared encoder and distinct patch embedding/decoder, capable of processing RGB, MSI, SAR, and DSM data. MMEarth [18], on the other hand, developed a multimodal MAE capable of handling 12 paired pixel-level and image-level modalities.

**Pre-training with Hybrid Objectives.** Several studies have integrated contrastive learning with MIM to leverage both discriminative and generative representations. For example, Muhtar et al. [54] proposed a contrastive masked image distillation method, which pre-train models by combining contrastive learning with MIM in a self-distillation framework within the RGB space. CROMA [33] separately encodes masked spatial- and temporal-aligned MSI and SAR data, then employs cross-modal contrastive learning with an additional encoder that fuses the sensor data to generate joint multimodal encodings. These encodings are subsequently used to reconstruct the masked patches via a lightweight decoder. Cross-Scale MAE [34] employs scale augmentation and enforces cross-scale consistency through a combination of contrastive and generative losses. These approaches illustrate that merging contrastive and generative SSL enables the learning of complementary representations, thereby enhancing the effectiveness of downstream RS tasks.

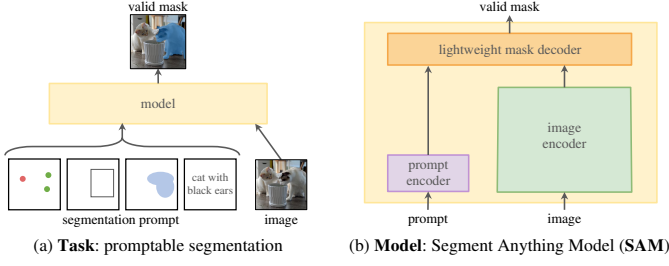


Fig. 8: Overview of SAM [22], a foundation model for general mask segmentation: (a) promptable segmentation task framework, and (b) SAM’s model architecture. The figure is adapted from [22].

## 4.2 SAM for RS

### 4.2.1 SAM Overview

**Segment Anything Model (SAM)** [22] represents a significant advancement in image segmentation. Trained on the extensive SA-1B dataset, which includes over 11 million RGB images and 1.1 billion mask annotations, SAM excels in promptable segmentation. As shown in Fig. 8 (a), it allows users to generate high-quality object segmentation with reference of various geometric prompts, such as points, bounding boxes, or coarse masks.

SAM has significantly impacted computer vision, particularly image segmentation, due to its strong generalization capabilities, robust zero-shot performance, and prompt-based flexibility. Its versatility makes it adaptable to a wide array of downstream applications such as medical checkups and autonomous vehicles, aligning with the trend toward AI models that can handle multiple tasks seamlessly.

As illustrated in Fig. 8 (b), SAM consists of three core components: (1) a heavyweight *image encoder* (based on ViT [21]) that transforms input images into embeddings, (2) a lightweight *prompt encoder* that processes geometric prompts into prompt embeddings, and (3) a lightweight *mask decoder* that integrates these embeddings to generate accurate segmentation masks. A more detailed description can be found in [22].

### 4.2.2 SAM-based studies for RS

SAM’s powerful segmentation capabilities have garnered significant attention within the RS community. However, its performance in RS is limited compared to natural images due to several key challenges:

- RS images, typically captured from aerial or satellite views from large scale areas, encompass vast and intricate **LULC** patterns that differ substantially from SAM’s training data in natural domains.
- SAM is optimized for general mask segmentation without semantic understanding, which is critical for interpreting geographic and environmental data in RS applications.
- SAM is primarily designed for RGB images, whereas RS data often includes non-RGB sensor modalities like **MSI**, **HSI**, or **SAR**.

To address these challenges, several adaptations of SAM have been proposed. Some focus on extending SAM for *semantic segmentation* ability in RS. For example, Wang et al.

[55] developed a pipeline combining SAM with common RS object detection datasets to generate semantic segmentation datasets for optical RGB images. Ma et al. [56] used SAM’s object and boundary predictions to regularize the outputs of other semantic segmentation models trained on labeled RS images. UV-SAM [57] refined coarse masks generated through class activation mapping into accurate pseudo-labels, which were then used to train a semantic segmenter for urban village segmentation.

Beyond semantic segmentation, SAM has also been applied to *change detection* tasks [58], [59], [60]. For example, Zheng et al. [60] explore zero-shot change detection built upon SAM; Chen et al. [61] introduced a learnable anchor-based prompter and mask decoder, enabling SAM to process categorical inputs for *instance segmentation*.

Unlike previous studies focusing on RGB spaces, some research has explored extending semantic segmentation to the *non-RGB* domain. For example, Yan et al. [62] adapted SAM for multiple RS modalities (RGB, SAR, PolSAR, DSM, MSI) by freezing SAM’s encoders, applying LoRA for **PEFT**, and integrating separate decoders for each modality, achieving semantic segmentation across diverse sensor types. Similarly, Osco et al. [63] combined SAM with GroundDINO [64], an open-set object detection model, to perform text-based semantic segmentation on unmanned aerial vehicles, airborne, and satellite RGB images.

While most of these approaches rely on fully supervised methods, requiring substantial labeled data, CAT-SAM [65] provides a data-efficient alternative for *few-shot adaptation*. It employs a prompt bridge structure that jointly fine-tunes SAM’s image encoder and mask decoder through a conditional joint tuning design. This method resolves tuning imbalances between the encoder and decoder, achieving superior segmentation across multiple RS sensor modalities even with very limited downstream tuning samples.

Furthermore, SAM’s design for single-modal RGB images limits its application to the multimodal data often used in RS, which typically incorporates data from multiple sensor types. MM-SAM [66] expands SAM’s capabilities to support cross-modal and multimodal processing, enabling enhanced segmentation across a variety of sensor suites commonly used in RS, such as RGB plus **HSI**, RGB plus **LiDAR**, etc.

## 4.3 Summary and Discussion

In summary, research on VFMs in RS predominantly focuses on pre-training strategies, both supervised and unsupervised, with a strong emphasis on SSL. SSL approaches, such as contrastive learning and generative MIM, have been key in reducing reliance on expensive and time-consuming annotations. However, the development of widely adopted pre-trained models is constrained by the limited scale and diversity of current SSL datasets in RS, whether for individual modalities or multimodal applications.

Additionally, the introduction of SAM has spurred numerous adaptations tailored to RS data, extending its utility across different RS-specific scenarios, semantic recognition tasks, cross-modal transfer, and multimodal processing. While there are a few studies exploring other VFMs, such as *depth anything model* [67] for tasks like canopy height



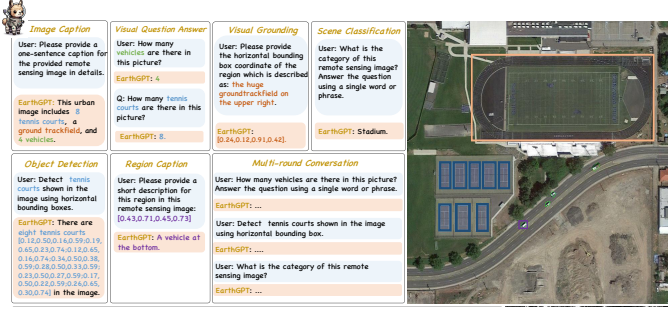


Fig. 9: Multi-task outputs of the generative VLM. The figure is sourced from [81].

estimation [68] and building extraction [69], progress in these areas has been gradual. Significant advancements are still anticipated to unlock the full potential of VFMs in RS.

## 5 VISION-LANGUAGE MODELS FOR RS

**Vision-Language Models (VLMs)** are multimodal models designed to integrate and process both visual and textual data. In contrast to **VFMs**, which focus exclusively on visual data, VLMs incorporate language understanding, unlocking powerful semantic interpretation and human-system interaction facilitated by textual representations. By training on extensive image-text datasets, VLMs excel in tasks requiring deep comprehension of both visual content and linguistic context, such as image classification [70], [71], [72], segmentation [73], [74], visual grounding [75], [76], [77], and image captioning [78], [79], [80], bridging the gap between visual perception and language-based interpretation. Fig. 9 gives examples of VLM tasks in RS domains.

### 5.1 Preliminaries of VLMs in Natural Domains

**VLMs** typically consist of two core components: a *visual encoder* and a *language encoder*. The visual encoder converts raw images into dense feature representations, while the language encoder processes textual inputs into corresponding embeddings. These embeddings are then fused or aligned within a shared latent space, allowing the model to establish associations between visual and linguistic concepts. A crucial aspect of pre-training VLMs is bridging vision and language through image-text pairs, typically achieved via two main objectives: *contrastive learning* and *generative modeling* [5].

**Contrastive objectives** focus on aligning matched image-text pairs by bringing them closer together in the representation space while pushing mismatched pairs apart. A representative work CLIP [70], jointly trains an image encoder and a text encoder using contrastive learning. This approach enables CLIP to learn a unified representation space for both visual and textual data, resulting in exceptional zero-shot classification capabilities. CLIP’s flexibility has made it highly effective in various open-vocabulary perception tasks [82], [83], [84]. However, the original CLIP model was not fully open-sourced, prompting the development of OpenCLIP [71], a fully open-source implementation. Building on these advances, EVA-CLIP [72] introduces enhanced training strategies to improve performance and efficiency.

These modifications allow EVA-CLIP to achieve impressive results over previous CLIP models while reducing computational overhead and enhancing training stability.

**Generative objectives** aim to train the model to generate coherent and relevant texts or images. Generally, there are two main approaches to these objectives: masked reconstruction and autoregressive next-token prediction.

- **Masked reconstruction**, used in models like FLAVA [85] and MaskVLM [86], involves predicting masked tokens in text or patches in images. This technique improves the model’s ability to understand context and relationships across visual and linguistic modalities, thereby enhancing cross-modal comprehension.
- **Autoregressive next-token prediction** trains the model to generate the next token in a sequence based on prior context. This has become a dominant paradigm in VLM training, largely due to its synergy with pre-trained **LLMs**. VLMs benefit from the vast knowledge and language comprehension of LLMs while extending these capabilities to the visual domain. Exemplar models like LLaVA [87] excel across various vision-language tasks. These models typically consist of three core components: a pre-trained language module (e.g., Llama2 [88], Vicuna [89], Llama3 [90]), a pre-trained visual encoder (e.g., CLIP [70], EVA-CLIP [72], SigLIP [91]), and a trainable connection module that bridges visual and language embeddings (e.g., Linear Projection [87], Two-layer MLP [92], Q-Former [80]). This architecture allows the model to leverage the strengths of pre-trained visual and language modules, while the connection module learns to align information across these modalities.
- Some VLMs [79], [80], [93] adopt a *hybrid* approach by combining multiple training objectives, leveraging the strengths of different methodologies to improve model robustness and adaptability across diverse vision-language tasks.






It is noted that recent efforts have extended this framework beyond image-text pairs, exploring combinations of LLMs with encoders for other modalities such as audio [94], [95] and point clouds [95], [96]. These advancements aim to create more comprehensive multimodal models that understand and generate textual content from a wider range of sensory inputs, shedding light on advanced multimodal understanding within RS domains.

### 5.2 Vision-language datasets for RS

Building on the advancements of VLMs in general domains, the RS field is actively developing RS-specific vision-language datasets as a foundation for technical progress. It’s noted that vision-language tasks in RS have a long history, even prior the era of FMs. To offer a comprehensive overview of these efforts, we summarize the existing vision-language datasets for RS in Table 3.

**RS VQA:** RS VQA datasets are designed to interpret user questions, identify relevant visual evidence, analyze spatial relationships among geospatial objects, and generate concise textual responses. In recent years, larger and more diverse datasets have been developed, particularly for applications like urban planning and disaster assessment. Notable examples include EarthVQA [104], RSVQA [97], RSIVQA [99], and FloodNet [102].

TABLE 3: Summary of remote sensing vision-language generative datasets

Task	Dataset	Image Size	GSD (m)	#Text	#Images	Content	Link
VQA	RSVQA-LR [97]	256	10	77K	772	Questions for existing judging, area estimation, object comparison, scene recognition	
	RSVQA-HR [97]	512	0.15	955K	10,659	Questions for existing judging, area estimation, object comparison, scene recognition	
	RSVQAxBen [98]	120	10–60	15M	590,326	Questions for existing judging, object comparison, scene recognition	
	RSIVQA [99]	512–4,000	0.3–8	111K	37,000	Questions for existing judging, area estimation, object comparison, scene recognition	
	HRVQA [100]	1,024	0.08	1,070K	53,512	Questions for existing judging, object comparison, scene recognition	
	CDVQA [101]	512	0.5–3	122K	2,968	Questions for object changes	
	FloodNet [102]	3,000–4,000	-	11K	2,343	Questions for building and road damage assessment in disaster scenes	
	RescueNet-VQA [103]	3,000–4,000	0.15	103K	4,375	Questions for building and road damage assessment in disaster scenes	
	EarthVQA [104]	1,024	0.3	208K	6,000	Questions for relational judging, relational counting, situation analysis, and comprehensive analysis	
Image-Text Pre-training	RemoteCLIP [105]	varied	varied	not specified	not specified	Developed based on retrieval, detection and segmentation data	
	RS5M [106]	not specified	varied	5M	5M	Filtered public datasets, captioned existing data	
	SkyScript [107]	not specified	0.1–30	2.6M	2.6M	Earth Engine images linked with OpenStreetMap semantics	
Caption	RSICD [108]	224	-	24,333	10,921	Urban scenes for object description	
	UCM-Caption [109]	256	0.3	2,100	10,500	Urban scenes for object description	
	Sydney [109]	500	0.5	613	3,065	Urban scenes for object description	
	NWPU-Caption [110]	256	0.2–30	157,500	31,500	Urban scenes for object description	
	RSITMD [111]	224	-	4,743	4,743	Urban scenes for object description	
	RSICap [112]	512	varied	3,100	2,585	Urban scenes for object description	
	ChatEarthNet [113]	256	10	173,488	163,488	Urban and rural scenes for object description	
Visual Grounding	GeoVG [114]	1,024	0.24–4.8	7,933	4,239	Visual grounding based on object properties and relations	
	DIOR-RSVG [113]	800	0.5–30	38,320	17,402	Visual grounding based on object properties and relations	
Mixed Multi-task	MMRS-1M [114]	varied	varied	1M	975,022	Collections of RSICD, UCM-Captions, FloodNet, RSIVQA, UC Merced, DOTA, DIOR-RSVG, etc	
	Geochat-Set [113]	varied	varied	318K	141,246	Developed based on DOTA, DIOR, FAIR1M, FloodNet, RSVQA and NWPU-RESISC45	
	LHRS-Align [115]	256	1.0	1.15M	1.15M	Constructed from Google Map and OSM properties	
	VRSBench [115]	512	varied	205,307	29,614	Developed based on DOTA-v2 and DIOR dataset	

**Image-Text Pre-training in RS:** Contrastive pre-training techniques like CLIP [70], have greatly advanced the creation of datasets that pair RS images with textual descriptions, enabling tasks like zero-shot classification and cross-modal retrieval. Several key datasets have emerged, each with a unique approach to generating large-scale image-text pairs for RS applications. For instance, RemoteCLIP [105] transforms annotations from detection and segmentation datasets into image-caption pairs. GRAFT [116] links RS imagery from NAIP and Sentinel-2 with co-located ground-level images collected from the internet. RS5M [106] filters and captions existing RS datasets to enrich data for visual-language tasks, while SkyScript [107] connects Google Earth Engine images with OpenStreetMap data using geographic coordinates. These datasets demonstrate a concerted effort to repurpose and integrate existing resources for emerging vision-language tasks, significantly expanding the range of RS applications.

**RS Image Captioning:** RS image captioning generates descriptive sentences of variable lengths to summarize the objects and features within an RS image, without needing specific instructions or questions as input. Many of the available RS captioning datasets are secondary developed from scene classification datasets, such as NWUPU45-Caption [110] from NWUPU45 dataset [117] and UCM-Caption [109] from UCM dataset [118].

**RS Visual Grounding:** RS visual grounding involves identifying the correct geospatial object in an image based on a given textual description. The model must accurately locate the target object while filtering out irrelevant ones that do not meet the specified criteria. Datasets for RS visual grounding include GeoVG [114] and DIOR-RSVG [113] datasets.

It is encouraging to see rapid progress in developing visual-language datasets for RS. However, the field still lags behind general domains and falls short of meeting the high demands of EO applications. Additionally, most efforts remain concentrated on RGB imagery, with limited exploration of other important RS modalities such as SAR, MSI, and HSI data.

### 5.3 VLMs with Contrastive Objectives

Similar to the contrastive learning in VFMs discussed in Section 4.1.3, the contrastive pre-training in VLMs [70] also employs the InfoNCE loss [38] as the training objective. A typical example of FM is CLIP [70]. The primary difference is that, in CLIP, the contrastive samples are image-text pairs, and the objective becomes a symmetric image-text InfoNCE loss, defined as:

$$\mathcal{L}_{infoNCE}^{IT} = \mathcal{L}_{I \rightarrow T} + \mathcal{L}_{T \rightarrow I}, \quad (3)$$

Here, the first term  $\mathcal{L}_{I \rightarrow T}$  contrasts the query image with text keys (i.e., *image-to-text*), while the second term  $\mathcal{L}_{T \rightarrow I}$  contrasts the query text with image keys (i.e., *text-to-image*). Given a batch of  $B$  image-text pairs,  $\mathcal{L}_{I \rightarrow T}$  and  $\mathcal{L}_{T \rightarrow I}$  are defined as:

$$\mathcal{L}_{I \rightarrow T} = -\frac{1}{B} \sum_{i=1}^B \log \frac{\exp(z_i^I \cdot z_i^T / \tau)}{\sum_{j=1}^B \exp(z_i^I \cdot z_j^T / \tau)}, \quad (4)$$

and

$$\mathcal{L}_{T \rightarrow I} = -\frac{1}{B} \sum_{i=1}^B \log \frac{\exp(z_i^I \cdot z_i^T / \tau)}{\sum_{j=1}^B \exp(z_i^T \cdot z_j^I / \tau)}, \quad (5)$$

where  $z_I$  and  $z_T$  are the image and text embeddings, respectively, and  $\tau$  is a learnable temperature parameter. Minimizing this loss aligns image and text representations, ensuring that matching pairs have higher similarity scores than mismatched pairs. This process enables CLIP to learn rich vision-language representations that can be effectively applied to various tasks without requiring task-specific fine-tuning.

Although CLIP demonstrates impressive performance across a wide range of visual tasks, its training data primarily comprises general-purpose image-text pairs sourced from the internet. While this broad approach is powerful, it may not fully capture the unique attributes and characteristics of RS data. To address this limitation, researchers have developed adaptations of CLIP specifically tailored for RS applications. These adaptations generally fall into two categories: *visual-text models* and *visual-location models*, which will be reviewed in the remaining of this subsection.

### 5.3.1 Visual-Text Models

Existing studies in this direction primarily extend CLIP into RS domains, with the focus largely on developing RS-specific datasets and benchmarks. These efforts enable the fine-tuning of CLIP/OpenCLIP, either through fully-supervised approaches or more efficient, resource-conscious fine-tuning strategies tailored to RS tasks.

For instance, RemoteCLIP [105] adapts CLIP via *continual pretraining* while preserving its original architecture. Evaluated on tasks such as classification and cross-modal retrieval, it also introduces the RemoteCount benchmark for object counting. Similarly, SkyCLIP [107] also utilizes continual pretraining on its custom dataset, assessing the model’s performance on zero-shot scene classification, fine-grained attribute classification, and cross-modal retrieval. Additionally, GeoRSCLIP [106] explores both full and PEFT techniques, targeting zero-shot classification, cross-modal retrieval, and semantic localization across multiple benchmarks.

Differently, GRAFT [116] introduces a unique strategy without textual annotations. By aligning satellite images with ground-level imagery using contrastive learning, GRAFT builds both image-level and pixel-level vision-language models for RS. Evaluated across classification, retrieval, and segmentation tasks, it shows considerable improvements, especially in zero-shot settings, leveraging the alignment between satellite and ground-level images.

### 5.3.2 Visual-Location Models

Another important research direction in contrastive-based VLMs for RS involves modeling RS data with geographical location information like latitude and longitude. These visual-location models aim to integrate RS imagery with geometric location context, offering a more interactive and comprehensive understanding of EO data.

CSP [26] is a pioneering study, using a dual-encoder architecture to process geo-tagged images and locations separately, then aligning their embeddings through contrastive learning in a self-supervised manner. CSP explores different sampling strategies for positive and negative pairs and evaluates various self-supervised losses, demonstrating strong performance in geo-aware classification especially in few-shot learning setups over iNat2018 [119] and fMoW [10] datasets, without relying on textual annotations.

GeoCLIP [120] takes a different approach by framing geo-localization as image-to-GPS retrieval. It incorporates an encoder based on equal earth projection, random Fourier features, and hierarchical representation, leading it to represent GPS coordinates as a continuous function and bypass the limitations of predefined geographic classes. By combining this with a CLIP-based image encoder, GeoCLIP achieves precise GPS retrieval rather than simple region classification, offering flexible and accurate localization, even in low-data scenarios, with potential applications beyond geo-localization.

SatCLIP [121] emphasizes geographic diversity in its sampling. Unlike CSP, it uses the globally sampled S2-100K dataset, which comprises 100,000 Sentinel-2 satellite images to ensure broad geographic coverage. The model utilizes a spherical harmonics-based location encoder to align satellite

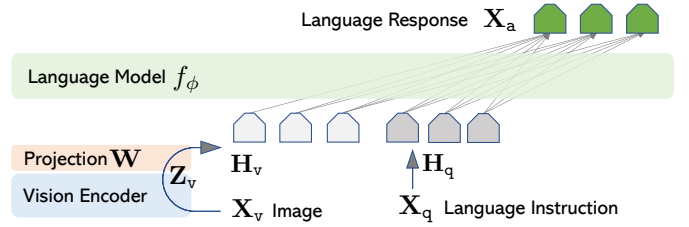


Fig. 10: Pipeline of VLM conditional generation in LLaVA [87].

images with geographic embeddings, enhancing generalization across diverse regions. This method demonstrates solid performance in various location-dependent tasks, such as temperature prediction and population density estimation, contributing to the development of geographically balanced models capable of generalizing globally.

SatMIP [122] encodes metadata like location and time as textual captions and aligns these with images in a shared embedding space through a metadata-image contrastive learning task. This approach enables the model to learn robust image representations, improving its ability to handle recognition tasks by leveraging the rich contextual information provided by metadata.

## 5.4 VLMs with Generative Objectives

Generative objectives in VLMs allow networks to learn semantic features by generating data, whether images, text, or cross-modal outputs [5]. While the RS field has been slower to adopt these techniques, current studies on VLMs with generative objectives in RS largely build upon the LLaVA [87] framework, a notable open-source VLM designed for image-conditioned text generation.

LLaVA incorporates instruction fine-tuning to enhance its multimodal conversational abilities. Liu et al. generated 150k synthetic visual instruction samples to fine-tune the model. The original LLaVA architecture, as shown in Fig. 10, integrates a pretrained Vicuna language model encoder with a pretrained CLIP ViT-L/14 vision encoder, aligning their outputs into a shared feature space through a linear projector. Its generative objective enables the model to predict each token sequentially, conditioned on previous tokens, thereby facilitating autoregressive response generation. This generative objective could be defined as:

$$\mathcal{L}_G = \sum_i \log P(x_a^i | x_a^{i-k}, \dots, x_a^{i-1}; \phi), \quad (6)$$

where  $x_a^i$  denotes the predicted  $i^{th}$  word in the answer and  $\phi$  represents learnable weights in the large language model.

To leveraging the LLaVA architecture in RS, several pioneering studies have been proposed. For example, GeoChat [123] curates a comprehensive multi-task instruction-following dataset by aggregating various RS datasets, including RSVQAxBen [98], FloodNet [102], and DOTA [124]. After fine-tuning the language model with Low-Rank Adaptation (LoRA) [125], GeoChat demonstrates strong zero-shot performance across a variety of RS tasks.

LHRS-Bot [115] further enhances generative capabilities by progressively fine-tuning both vision and language models using extensive volunteered geographic information and



globally available RS images. Targeting refined RS scene comprehension, SkysenseGPT [126] fine-tunes the LLaVA model on a custom dataset to achieve object, regional, and image-level understanding.

Expanding beyond optical imagery, EarthGPT [81] incorporates SAR and infrared images into its instruction-following dataset, improving performance on multi-sensor imagery. For better urban scenario analysis, UrBench [127] develops multi-view instructions incorporating both RS and street view imagery, highlighting the inconsistent behavior of VLMs when interpreting diverse urban perspectives.

## 5.5 Summary and Discussion

In summary, VLMs in RS aim to capture and model the correlations between various forms of visual data and associated textual descriptions. Research efforts in this area can be broadly categorized into two main directions: contrastive learning, which focuses on aligning image-text pairs through methods such as Visual-Text Models and Visual-Location Models, and generative learning, where the emphasis is on image-conditioned autoregressive text generation, exemplified by LLaVA-based approaches. On one front, larger and more diverse RS datasets are developed to support a range of VLM tasks; on the other, most studies focus primarily on the optical RGB space, with an emphasis on efficiently transferring knowledge from general-domain FMs to RS applications.

## 6 OTHER RSFMS

In this section, we explore additional types of RSFMs beyond VFMs and VLMs. These include Large Language Models (LLMs) for RS, generative foundation models for RS, and weather forecasting model.

### 6.1 Large Language Models for RS

LLMs, such as the GPT series [128], [129], [130], [131], have become pivotal in advancing AI and FMs across various domains. They have proven to be highly effective to generalize across tasks by leveraging vast amounts of knowledge from large-scale text corpora, often containing billions or trillions of text tokens sourced from the internet. Despite their widespread success, the application of LLMs in RS remains relatively under-explored, especially in comparison to VFMs and VLMs. This gap is largely due to LLMs lacking the visual perception that is crucial for many RS applications. However, the potential of LLMs to support geospatial prediction tasks through their extensive text-based knowledge remains an valuable yet under-investigated area.

Manvi et al. [132] provided early insights, revealing that LLMs such as GPT 3.5 possess an unexpected degree of spatial knowledge. However, they also discovered that simply querying LLMs with geographic coordinates (e.g., latitude and longitude) fails to produce accurate predictions for key geospatial indicators such as population density. To overcome this limitation, they introduced GeoLLM, a method that fine-tunes LLMs using prompts enriched with auxiliary map data from OpenStreetMap<sup>1</sup>. By incorporating

spatial context, GeoLLM enables LLMs to more effectively utilize their latent geospatial knowledge. As a result, GeoLLM demonstrated superior performance across multiple critical geo-spatial indicators such as population density, asset wealth, mean income, and women’s education.

### 6.2 Generative Models for RS

While most previous studies focus on discriminative downstream tasks, generative foundation models (FMs), such as diffusion models [133], [134], [135], [136], represent a crucial category in various image generation tasks. Trained on large-scale image-text datasets, these models can generate high-resolution images from user prompts (e.g., texts) and are applied to inverse problems like inpainting, colorization, deblurring, and video generation.

However, the unique characteristics of RS data—often multi-spectral, irregularly sampled over time, and involving complex spatio-temporal dependencies—require specialized approaches that go beyond generative FMs developed for natural images. Despite these challenges, generative models hold great promise for RS applications such as super-resolution, cloud removal, and temporal inpainting, underscoring the need for tailored generative FMs in the RS domain.

Recently, Khanna et al. [137] introduced *DiffusionSat*, the first generative FM specifically designed for satellite imagery, inspired by the architecture of Stable Diffusion. *DiffusionSat* uses metadata commonly associated with satellite imagery—such as latitude, longitude, timestamps, and GSD—along with textual descriptions to train the model for single-image generation from publicly available satellite datasets. Additionally, the model includes conditioning mechanisms that allow for fine-tuning across specific generative tasks and inverse problems, such as super-resolution, inpainting, and temporal generation. Additionally, Zheng et al. [138] develop generative probabilistic change model based on diffusion model for *change detection*.

### 6.3 Weather Forecasting Foundation Models

RSFMs have also made impressive advancements in other geoscience applications, particularly in weather forecasting. A prime example is *Pangu-Weather* [139], an AI-driven system that generates highly accurate deterministic forecasts. Trained on 39 years of global data, *Pangu-Weather* leverages a custom three-dimensional Earth-specific transformer (3DEST) architecture, which incorporates Earth-related priors like height into the model. Additionally, it employs a hierarchical temporal aggregation algorithm, where models are trained for progressively longer forecast lead times. Compared to the world’s top traditional numerical weather prediction (NWP) systems, *Pangu-Weather* consistently outperforms, underscoring the transformative potential of RSFMs in EO and related geoscience applications.

### 6.4 Summary and Discussion

In summary, while LLMs and generative FMs from general domains have demonstrated revolutionary performance across various applications, their counterparts in RS still trail behind. However, recent progress in adapting these

1. <https://www.openstreetmap.org>

TABLE 4: Performance of commonly used downstream benchmarks by different pre-training methods. \*, † denotes that metric numbers are sourced from [27], [32], [31], respectively. "FT" denotes fine-tuning.

Method	Backbone	BigEarthNet (mAP)		EuroSAT Acc.	Onera Satellite		SpaceNet mIoU	fMoW RGB Acc.	DIOR-H mAP <sub>50</sub>	DIOR-R mAP
		10% FT	100% FT		Prec.	Rec.				
SeCo [12]	ResNet-18	81.9	87.3	93.1	65.5	38.1	46.9	-	-	-
SeCo [12]	ResNet-50	82.6	87.8	-	-	-	-	-	-	-
GASSL [23]	ResNet-50	80.2	-	89.5 <sup>†</sup>	-	-	46.3*	78.5	67.4*	65.7*
MATTER [24]	ResNet-34	-	88.0	-	61.8	57.1	59.4	81.1	-	-
SatMAE [13]	ViT-L	82.1	-	98.9	-	-	52.8*	78.1	70.9*	65.7*
CACo [25]	ResNet-18	-	-	-	60.7	42.9	50.3	-	-	-
CACo [25]	ResNet-50	81.3*	87.0*	-	62.9	44.5	52.1	-	66.9*	64.1*
GFM [15]	Swin-B	86.3	-	-	58.1	61.7	59.8	-	72.8*	67.7*
Scale-MAE [29]	ViT-L	-	-	-	-	-	-	77.9	73.8*	66.5*
CSP [26]	ResNet-50	-	-	-	-	-	-	71.0	-	-
CROMA [33]	ViT-B	85.0	-	99.2	-	-	-	-	-	-
CROMA [33]	ViT-L	85.0	-	99.5	-	-	-	-	-	-
SkySense [27]	ViT-L	88.7	92.1	-	-	-	60.1	-	78.7	74.3
msGFM [30]	Swin-B	87.5	92.9	-	-	-	-	-	-	-
SatMAE++ [31]	ViT-L	85.1	-	99.0	-	-	-	78.1	-	-
MA3E [32]	ViT-B	-	-	-	-	-	-	-	-	71.8

TABLE 5: Zero-shot performance comparison of VLMs on RS image classification and retrieval benchmarks with Sentinel-2 data.

Model	Downstream Annotations	Backbone	Classification		Retrieval			
			EuroSAT Acc.	BEN mAP	EuroSAT mAP <sup>100</sup>	BEN mAP <sup>20</sup>	EuroSAT mAP <sup>100</sup>	BEN mAP <sup>20</sup>
CLIP [70]	✗	ViT-B/32	47.61	21.31	46.86	49.61	30.45	32.20
CLIP [70]	✗	ViT-B/16	53.59	23.13	63.99	72.57	32.54	33.10
CLIP-RSICD <sup>2</sup>	✓	ViT-B/32	45.93	27.68	49.88	53.50	38.76	36.11
RemoteCLIP [105]	✓	ViT-B/32	38.59	22.76	51.21	53.27	34.39	38.42
GRAFT [116]	✗	ViT-B/32	47.80	29.31	66.12	72.36	45.88	45.35
GRAFT [116]	✗	ViT-B/16	63.76	32.46	81.56	85.21	49.61	53.86

models for RS has been promising, revealing significant potential and opportunities. Additionally, specialized RS applications, such as weather forecasting, highlight the need for tailored RSFMs that integrate advanced AI techniques with domain-specific RS knowledge. This underscores the growing importance of deeper integration between AI innovations and geospatial science to fully harness the capabilities of RSFMs.

## 7 BENCHMARK PERFORMANCE

In this section, we compare, analyze, and discuss the existing RSFM studies reviewed in this survey. It is important to note that these studies have distinct research focuses, modalities, learning setups, and target tasks or applications, making it difficult to conduct fair comparisons using unified benchmarks. Furthermore, as RSFM development is still in its early stages, robust and comprehensive evaluation frameworks across different tasks and modalities are yet to be fully established. Given these limitations, we focus on key dimensions and try to provide an informative analysis and insights into the current progress and future directions.

### 7.1 Performance of VFM Pre-training

As outlined in Section 4.1, VFM pre-training models are subsequently fine-tuned for various downstream RS tasks [140]. Table 4 presents evaluations for seven widely adopted downstream tasks across different modalities, including: BigEarthNet [11] for *multi-label land cover classification*; EuroSAT [141] for *LULC classification*; Onera Satellite [142] for *change detection* tasks; SpaceNet [143] for *building segmentation*; Functional Map of the World (FMoW) [10] for *high-resolution satellite image time series classification* among 62

categories; DIOR-H [144] for *horizontal object detection* and DIOR-R [145] for *oriented object detection*. All metrics are taken from the respective papers. We select the most widely used datasets for this comparison, though other benchmarks, such as Geo-Bench [146], along with those tailored for different tasks, could also provide valuable insights.

From the table, we can observe that diverse RS tasks benefit from increasingly advanced pre-training methods. Additionally, many pre-training approaches show effectiveness across multiple downstream tasks. However, it is essential to recognize that different methods may target specific applications, underscoring the need for comprehensive and standardized benchmarks for fair comparison. Additionally, there remains considerable potential for development in this field, indicating significant opportunities for future research.

### 7.2 Performance of VLM Transfer Learning

This subsection compares the zero-shot performance of various VLMs in RS. Although the field remains relatively underexplored, we source benchmark results from [116] as in Table 5, which evaluated different types of FMs, including general-domain VLMs like CLIP and RS-specific models fine-tuned from CLIP, such as CLIP-RSICD<sup>2</sup>, RemoteCLIP [105], and GRAFT [116], across typical RS tasks like image classification and retrieval.

The findings show that while CLIP demonstrates some effectiveness on RS datasets, its performance falls short compared to its success on natural image benchmarks. In contrast, recent RS-specific VLMs exhibit significant improvements, underscoring the potential of tailoring VLMs for RS applications. However, these specialized models tend

2. <https://github.com/arampacha/CLIP-rsicc>

to perform well on specific benchmarks but show less overall robustness compared to CLIP. These results highlight both the progress made and the substantial opportunities for future advancements in this domain.

## 8 FUTURE DIRECTIONS

Although significant progress has been made in RSFMs, they are still in their early stages, especially compared to their counterparts in general foundation models. However, the potential and opportunities for growth in this field are immense. Below, we outline several key future directions.

*Larger and More Diverse Datasets:* FMs thrive on vast amounts of data, with the principle being “the more data, the better” [1]. Building large, diverse datasets for RSFMs is foundational, but annotating multimodal RS data poses significant challenges. As the volume of RS data grows, effective data management—including integration, privacy, governance, and quality control—becomes increasingly important. While progress has been rapid, we foresee a need for even larger and more comprehensive datasets to drive the next phase of RSFM development.

*Multimodal RSFM:* An ideal RS interpretation system should be capable of processing multiple sensor modalities simultaneously, providing a richer and more holistic view of geospatial data. Beyond sensor modalities, RSFMs should also incorporate other data types—such as text, dense annotations for segmentation, and bounding boxes for object detection—enabling them to handle a broad spectrum of tasks with greater flexibility.

*Spatiotemporal Processing:* Unlike natural images, RS imagery is often irregularly sampled across time and varies in scale and resolution due to differences in sensors and platforms. Developing RSFMs with advanced spatiotemporal processing capabilities will be critical for observing and analyzing dynamic changes in the Earth’s surface, enhancing both short-term monitoring and long-term environmental analysis.

*High Processing Speed:* In time-sensitive EO applications such as disaster monitoring, real-time data processing is crucial for effective response and decision-making. RSFMs shall be designed to handle vast amounts of RS data with high efficiency, enabling rapid analysis and forecasting. This will ensure that RSFMs can provide actionable insights swiftly, supporting critical tasks like early warning systems, damage assessment, and emergency response coordination.

*Efficient transfer:* While general-domain FMs offer powerful capabilities for processing natural data, adapting these models for RS applications is both a cost-effective and practical solution. Adaptation typically involves conditioning the foundation model with new information, either by incorporating additional data or prompts into its input or by selectively updating parts of the model’s parameters to align with the new context. To achieve efficient transfer, advanced techniques like *task specialization*, *spatiotemporal adaptation*, and *domain-specific tuning* are essential. Furthermore, *continuous learning* approaches should be explored to allow models to evolve with new data while avoiding catastrophic forgetting, ensuring sustained performance and relevance for RS tasks.

*RSFMs for broader EO applications:* The unique nature of RS data, combined with the diverse range of EO applications, extends well beyond the typical tasks handled by general-domain FMs. Developing RSFMs that support a broader spectrum of EO applications—such as weather forecasting, environmental monitoring, and urban planning—is a highly valuable yet challenging task. These RSFMs need to process a wide variety of input modalities, such as satellite/airborne imagery, GPS signals, temperature data, and RS-derived products like Normalized difference vegetation index (NDVI) [147] maps, while delivering outputs that can range from atmospheric predictions to land-use assessments. Achieving this requires not only advanced AI methodologies but also deep expertise in RS and geoscience, reflecting the complex, interdisciplinary nature of these applications.

*Mixture of Experts:* The Mixture of Experts (MoE) approach offers a promising way to enhance both the adaptability and efficiency of RSFMs by leveraging specialized sub-models (or experts) tailored to handle different tasks or data modalities. Given the large diversity of RS data and the complexity of EO applications, building a single unified RSFM can be challenging. An MoE framework addresses this by dynamically selecting or combining experts that are specialized for specific RS tasks. This method not only improves task-specific predictions but also enhances computational efficiency by activating only the required experts for each task, thus reducing unnecessary processing. Moreover, integrating MoE into RSFMs enables a more flexible system, capable of scaling across various geospatial applications without the need for extensive retraining. However, designing efficient routing mechanisms to allocate tasks to the appropriate experts while ensuring seamless coordination between them remains a significant challenge.

## 9 CONCLUSION

In this survey, we have provided a comprehensive review of the latest advancements in Remote Sensing Foundation Models, exploring their background, foundational concepts, datasets, technical approaches, benchmarking efforts, and future research directions. Our survey aims to offer a clear and cohesive overview of the current developments in RSFMs, serving as a valuable resource for guiding future research in this rapidly growing field. We hope this work will not only help to catalog future studies but also foster a deeper understanding of the challenges that remain in building intelligent Earth observation systems and advancing remote sensing interpretation.

## APPENDIX

### FIGURE CREDITS

**Fig. 4: Example of different RS modalities.**

*Optical RGB:* Source image from <https://maps.gsi.go.jp/development/ichiran.html>

*HSI:* Source image from <https://commons.wikimedia.org/w/index.php?curid=25442380>

*LiDAR:* Source image from 10.1109/MGRS.2019.2893783

*TIR:* Source image from [https://www.esa.int/ESA\\_Multimedia/Images/2022/07/Land-surface\\_temperature\\_in\\_Prague\\_on\\_18\\_June\\_2022](https://www.esa.int/ESA_Multimedia/Images/2022/07/Land-surface_temperature_in_Prague_on_18_June_2022)

*DSM:* Source image from <https://commons.wikimedia.org/w/index.php?curid=24447099>

*SAR:* Source image from <https://commons.wikimedia.org/w/index.php?curid=117320>



## ACRONYMS

CV Computer Vision. 6

DSM Digital Surface Models. 4, 7

EO Earth Observation. 1, 2, 6, 10–12, 14

FMs Foundation Models. 1

GSD Ground Sample Distances. 5, 12

HSI HyperSpectral Images. 3, 5, 8, 10

LiDAR Light Detection and Ranging. 3, 5, 8

LLMs Large Language Models. 1, 9, 12

LULC Land Use and Land Cover. 4, 5, 8, 13

MIM Masked Image Modeling. 6

MSI MultiSpectral Images. 3, 5, 7, 8, 10

PEFT Parameter-Efficient Tuning. 3, 8, 11

RS Remote Sensing. 1

RSFMs Remote Sensing Foundation Models. 1, 2, 5, 12

SAM Segment Anything Model. 5, 8

SAR Synthetic Aperture Radar. 3, 5, 7, 8, 10, 12

SSL Self-Supervised Learning. 6

VFMs Visual Foundation Models. 1, 5, 9, 12

VLMs Vision-Language Models. 1, 9, 12

VQA Visual Question Answering. 5

## REFERENCES

- [1] R. Bommasani, D. A. Hudson, E. Adeli, R. Altman, S. Arora, S. von Arx, M. S. Bernstein, J. Bohg, A. Bosselut, E. Brunskill *et al.*, “On the opportunities and risks of foundation models,” *arXiv preprint arXiv:2108.07258*, 2021.
- [2] J. Deng, W. Dong, R. Socher, L.-J. Li, K. Li, and L. Fei-Fei, “Imagenet: A large-scale hierarchical image database,” in *2009 IEEE conference on computer vision and pattern recognition*. Ieee, 2009, pp. 248–255.
- [3] L. Jing and Y. Tian, “Self-supervised visual feature learning with deep neural networks: A survey,” *IEEE transactions on pattern analysis and machine intelligence*, vol. 43, no. 11, pp. 4037–4058, 2020.
- [4] A. Xiao, J. Huang, D. Guan, X. Zhang, S. Lu, and L. Shao, “Unsupervised point cloud representation learning with deep neural networks: A survey,” *IEEE Transactions on Pattern Analysis and Machine Intelligence*, vol. 45, no. 9, pp. 11 321–11 339, 2023.
- [5] J. Zhang, J. Huang, S. Jin, and S. Lu, “Vision-language models for vision tasks: A survey,” *IEEE Transactions on Pattern Analysis and Machine Intelligence*, 2024.
- [6] X. X. Zhu, Z. Xiong, Y. Wang, A. J. Stewart, K. Heidler, Y. Wang, Z. Yuan, T. Dujardin, Q. Xu, and Y. Shi, “On the foundations of earth and climate foundation models,” *arXiv preprint arXiv:2405.04285*, 2024.
- [7] Y. Wang, C. M. Albrecht, N. A. A. Braham, L. Mou, and X. X. Zhu, “Self-supervised learning in remote sensing: A review,” *IEEE Geoscience and Remote Sensing Magazine*, vol. 10, no. 4, pp. 213–247, 2022.
- [8] L. Jiao, Z. Huang, X. Lu, X. Liu, Y. Yang, J. Zhao, J. Zhang, B. Hou, S. Yang, F. Liu *et al.*, “Brain-inspired remote sensing foundation models and open problems: A comprehensive survey,” *IEEE Journal of Selected Topics in Applied Earth Observations and Remote Sensing*, 2023.
- [9] Y. Zhou, L. Feng, Y. Ke, X. Jiang, J. Yan, X. Yang, and W. Zhang, “Towards vision-language geo-foundation model: A survey,” *arXiv preprint arXiv:2406.09385*, 2024.
- [10] G. Christie, N. Fendley, J. Wilson, and R. Mukherjee, “Functional map of the world,” in *Proceedings of the IEEE Conference on Computer Vision and Pattern Recognition*, 2018, pp. 6172–6180.
- [11] G. Sumbul, M. Charfuelan, B. Demir, and V. Markl, “Bigeearthnet: A large-scale benchmark archive for remote sensing image understanding,” in *IGARSS 2019-2019 IEEE International Geoscience and Remote Sensing Symposium*. IEEE, 2019, pp. 5901–5904.
- [12] O. Manas, A. Lacoste, X. Giró-i Nieto, D. Vazquez, and P. Rodriguez, “Seasonal contrast: Unsupervised pre-training from uncurated remote sensing data,” in *Proceedings of the IEEE/CVF International Conference on Computer Vision*, 2021, pp. 9414–9423.
- [13] Y. Cong, S. Khanna, C. Meng, P. Liu, E. Rozi, Y. He, M. Burke, D. Lobell, and S. Ermon, “Satmae: Pre-training transformers for temporal and multi-spectral satellite imagery,” *Advances in Neural Information Processing Systems*, vol. 35, pp. 197–211, 2022.
- [14] D. Wang, J. Zhang, B. Du, G.-S. Xia, and D. Tao, “An empirical study of remote sensing pretraining,” *IEEE Transactions on Geoscience and Remote Sensing*, vol. 61, pp. 1–20, 2022.
- [15] M. Mendieta, B. Han, X. Shi, Y. Zhu, and C. Chen, “Towards geospatial foundation models via continual pretraining,” in *Proceedings of the IEEE/CVF International Conference on Computer Vision*, 2023, pp. 16 806–16 816.
- [16] Y. Wang, N. A. A. Braham, Z. Xiong, C. Liu, C. M. Albrecht, and X. X. Zhu, “Ssl4eo-s12: A large-scale multimodal, multitemporal dataset for self-supervised learning in earth observation [software and data sets],” *IEEE Geoscience and Remote Sensing Magazine*, vol. 11, no. 3, pp. 98–106, 2023.
- [17] F. Bastani, P. Wolters, R. Gupta, J. Ferdinando, and A. Kembhavi, “Satlaspretrain: A large-scale dataset for remote sensing image understanding,” in *Proceedings of the IEEE/CVF International Conference on Computer Vision*, 2023, pp. 16 772–16 782.
- [18] V. Nedungadi, A. Karirya, S. Oehmcke, S. Belongie, C. Igel, and N. Lang, “Mmearth: Exploring multi-modal pretext tasks for geospatial representation learning,” *arXiv preprint arXiv:2405.02771*, 2024.
- [19] K. He, X. Zhang, S. Ren, and J. Sun, “Deep residual learning for image recognition,” in *Proceedings of the IEEE conference on computer vision and pattern recognition*, 2016, pp. 770–778.
- [20] A. Vaswani, “Attention is all you need,” *Advances in Neural Information Processing Systems*, 2017.
- [21] A. Dosovitskiy, L. Beyer, A. Kolesnikov, D. Weissenborn, X. Zhai, T. Unterthiner, M. Dehghani, M. Minderer, G. Heigold, S. Gelly *et al.*, “An image is worth 16x16 words: Transformers for image recognition at scale,” *arXiv preprint arXiv:2010.11929*, 2020.
- [22] A. Kirillov, E. Mintun, N. Ravi, H. Mao, C. Rolland, L. Gustafson, T. Xiao, S. Whitehead, A. C. Berg, W.-Y. Lo *et al.*, “Segment anything,” in *Proceedings of the IEEE/CVF International Conference on Computer Vision*, 2023, pp. 4015–4026.
- [23] K. Ayush, B. Uzket, C. Meng, K. Tanmay, M. Burke, D. Lobell, and S. Ermon, “Geography-aware self-supervised learning,” in *Proceedings of the IEEE/CVF International Conference on Computer Vision*, 2021, pp. 10 181–10 190.
- [24] P. Akiva, M. Purri, and M. Leotta, “Self-supervised material and texture representation learning for remote sensing tasks,” in *Proceedings of the IEEE/CVF Conference on Computer Vision and Pattern Recognition*, 2022, pp. 8203–8215.
- [25] U. Mall, B. Hariharan, and K. Bala, “Change-aware sampling and contrastive learning for satellite images,” in *Proceedings of the IEEE/CVF Conference on Computer Vision and Pattern Recognition*, 2023, pp. 5261–5270.
- [26] G. Mai, N. Lao, Y. He, J. Song, and S. Ermon, “Csp: Self-supervised contrastive spatial pre-training for geospatial-visual representations,” in *International Conference on Machine Learning*. PMLR, 2023, pp. 23 498–23 515.
- [27] X. Guo, J. Lao, B. Dang, Y. Zhang, L. Yu, L. Ru, L. Zhong, Z. Huang, K. Wu, D. Hu *et al.*, “Skysense: A multi-modal remote sensing foundation model towards universal interpretation for earth observation imagery,” in *Proceedings of the IEEE/CVF Conference on Computer Vision and Pattern Recognition*, 2024, pp. 27 672–27 683.
- [28] A. V. Huynh, L. E. Gillespie, J. Lopez-Saucedo, C. Tang, R. Sikand, and M. Expósito-Alonso, “Contrastive ground-level image and remote sensing pre-training improves representation learning for natural world imagery,” *arXiv preprint arXiv:2409.19439*, 2024.
- [29] C. J. Reed, R. Gupta, S. Li, S. Brockman, C. Funk, B. Clipp, K. Keutzer, S. Candido, M. Uyttendaele, and T. Darrell, “Scale-mae: A scale-aware masked autoencoder for multiscale geospa-

- tial representation learning," in *Proceedings of the IEEE/CVF International Conference on Computer Vision*, 2023, pp. 4088–4099.
- [30] B. Han, S. Zhang, X. Shi, and M. Reichstein, "Bridging remote sensors with multisensor geospatial foundation models," in *Proceedings of the IEEE/CVF Conference on Computer Vision and Pattern Recognition*, 2024, pp. 27 852–27 862.
- [31] M. Noman, M. Naseer, H. Cholakkal, R. M. Anwer, S. Khan, and F. S. Khan, "Rethinking transformers pre-training for multi-spectral satellite imagery," in *Proceedings of the IEEE/CVF Conference on Computer Vision and Pattern Recognition*, 2024, pp. 27 811–27 819.
- [32] Z. Li, B. Hou, S. Ma, Z. Wu, X. Guo, B. Ren, and L. Jiao, "Masked angle-aware autoencoder for remote sensing images," *arXiv preprint arXiv:2408.01946*, 2024.
- [33] A. Fuller, K. Millard, and J. Green, "Croma: Remote sensing representations with contrastive radar-optical masked autoencoders," *Advances in Neural Information Processing Systems*, vol. 36, 2024.
- [34] M. Tang, A. Cozma, K. Georgiou, and H. Qi, "Cross-scale mae: A tale of multiscale exploitation in remote sensing," in *Advances in Neural Information Processing Systems*, A. Oh, T. Naumann, A. Globerson, K. Saenko, M. Hardt, and S. Levine, Eds., vol. 36. Curran Associates, Inc., 2023, pp. 20 054–20 066.
- [35] D. Wang, J. Zhang, M. Xu, L. Liu, D. Wang, E. Gao, C. Han, H. Guo, B. Du, D. Tao *et al.*, "Mtp: Advancing remote sensing foundation model via multi-task pretraining," *IEEE Journal of Selected Topics in Applied Earth Observations and Remote Sensing*, 2024.
- [36] K. He, H. Fan, Y. Wu, S. Xie, and R. Girshick, "Momentum contrast for unsupervised visual representation learning," in *Proceedings of the IEEE/CVF conference on computer vision and pattern recognition*, 2020, pp. 9729–9738.
- [37] K. He, X. Chen, S. Xie, Y. Li, P. Dollár, and R. Girshick, "Masked autoencoders are scalable vision learners," in *Proceedings of the IEEE/CVF conference on computer vision and pattern recognition*, 2022, pp. 16 000–16 009.
- [38] A. v. d. Oord, Y. Li, and O. Vinyals, "Representation learning with contrastive predictive coding," *arXiv preprint arXiv:1807.03748*, 2018.
- [39] T. Chen, S. Kornblith, M. Norouzi, and G. Hinton, "A simple framework for contrastive learning of visual representations," in *International conference on machine learning*. PMLR, 2020, pp. 1597–1607.
- [40] X. Chen, H. Fan, R. Girshick, and K. He, "Improved baselines with momentum contrastive learning," *arXiv preprint arXiv:2003.04297*, 2020.
- [41] J.-B. Grill, F. Strub, F. Altché, C. Tallec, P. Richemond, E. Buchatskaya, C. Doersch, B. Avila Pires, Z. Guo, M. Gheshlaghi Azar *et al.*, "Bootstrap your own latent-a new approach to self-supervised learning," *Advances in neural information processing systems*, vol. 33, pp. 21 271–21 284, 2020.
- [42] M. Caron, I. Misra, J. Mairal, P. Goyal, P. Bojanowski, and A. Joulin, "Unsupervised learning of visual features by contrasting cluster assignments," *Advances in neural information processing systems*, vol. 33, pp. 9912–9924, 2020.
- [43] N. Jean, S. Wang, A. Samar, G. Azzari, D. Lobell, and S. Ermon, "Tile2vec: Unsupervised representation learning for spatially distributed data," in *Proceedings of the AAAI Conference on Artificial Intelligence*, vol. 33, no. 01, 2019, pp. 3967–3974.
- [44] Z. Huang, M. Zhang, Y. Gong, Q. Liu, and Y. Wang, "Generic knowledge boosted pre-training for remote sensing images," *IEEE Transactions on Geoscience and Remote Sensing*, 2024.
- [45] W. Li, K. Chen, H. Chen, and Z. Shi, "Geographical knowledge-driven representation learning for remote sensing images," *IEEE Transactions on Geoscience and Remote Sensing*, vol. 60, pp. 1–16, 2021.
- [46] H. Li, Y. Li, G. Zhang, R. Liu, H. Huang, Q. Zhu, and C. Tao, "Global and local contrastive self-supervised learning for semantic segmentation of hr remote sensing images," *IEEE Transactions on Geoscience and Remote Sensing*, vol. 60, pp. 1–14, 2022.
- [47] X. Sun, P. Wang, W. Lu, Z. Zhu, X. Lu, Q. He, J. Li, X. Rong, Z. Yang, H. Chang *et al.*, "Ringmo: A remote sensing foundation model with masked image modeling," *IEEE Transactions on Geoscience and Remote Sensing*, vol. 61, pp. 1–22, 2022.
- [48] D. Wang, Q. Zhang, Y. Xu, J. Zhang, B. Du, D. Tao, and L. Zhang, "Advancing plain vision transformer toward remote sensing foundation model," *IEEE Transactions on Geoscience and Remote Sensing*, vol. 61, pp. 1–15, 2022.
- [49] Z. Dong, Y. Gu, and T. Liu, "Generative convnet foundation model with sparse modeling and low-frequency reconstruction for remote sensing image interpretation," *IEEE Transactions on Geoscience and Remote Sensing*, 2024.
- [50] D. Hong, B. Zhang, X. Li, Y. Li, C. Li, J. Yao, N. Yokoya, H. Li, P. Ghamisi, X. Jia *et al.*, "Spectralgpt: Spectral remote sensing foundation model," *IEEE Transactions on Pattern Analysis and Machine Intelligence*, 2024.
- [51] D. Wang, M. Hu, Y. Jin, Y. Miao, J. Yang, Y. Xu, X. Qin, J. Ma, L. Sun, C. Li *et al.*, "Hypersigma: Hyperspectral intelligence comprehension foundation model," *arXiv preprint arXiv:2406.11519*, 2024.
- [52] Z. Xiong, Y. Wang, F. Zhang, A. J. Stewart, J. Hanna, D. Borth, I. Papoutsis, B. L. Saux, G. Camps-Valls, and X. X. Zhu, "Neural plasticity-inspired foundation model for observing the earth crossing modalities," *arXiv preprint arXiv:2403.15356*, 2024.
- [53] F. Wang, H. Wang, D. Wang, Z. Guo, Z. Zhong, L. Lan, J. Zhang, Z. Liu, and M. Sun, "Scaling efficient masked autoencoder learning on large remote sensing dataset," *arXiv preprint arXiv:2406.11933*, 2024.
- [54] D. Muhtar, X. Zhang, P. Xiao, Z. Li, and F. Gu, "Cmid: A unified self-supervised learning framework for remote sensing image understanding," *IEEE Transactions on Geoscience and Remote Sensing*, vol. 61, pp. 1–17, 2023.
- [55] D. Wang, J. Zhang, B. Du, M. Xu, L. Liu, D. Tao, and L. Zhang, "Samrs: Scaling-up remote sensing segmentation dataset with segment anything model," in *Advances in Neural Information Processing Systems*, A. Oh, T. Naumann, A. Globerson, K. Saenko, M. Hardt, and S. Levine, Eds., vol. 36. Curran Associates, Inc., 2023, pp. 8815–8827.
- [56] X. Ma, Q. Wu, X. Zhao, X. Zhang, M.-O. Pun, and B. Huang, "Sam-assisted remote sensing imagery semantic segmentation with object and boundary constraints," *IEEE Transactions on Geoscience and Remote Sensing*, 2024.
- [57] X. Zhang, Y. Liu, Y. Lin, Q. Liao, and Y. Li, "Uv-sam: Adapting segment anything model for urban village identification," in *Proceedings of the AAAI Conference on Artificial Intelligence*, vol. 38, no. 20, 2024, pp. 22 520–22 528.
- [58] L. Wang, M. Zhang, and W. Shi, "Cs-wscdnet: Class activation mapping and segment anything model-based framework for weakly supervised change detection," *IEEE Transactions on Geoscience and Remote Sensing*, 2023.
- [59] L. Ding, K. Zhu, D. Peng, H. Tang, K. Yang, and L. Bruzzone, "Adapting segment anything model for change detection in vhr remote sensing images," *IEEE Transactions on Geoscience and Remote Sensing*, 2024.
- [60] Z. Zheng, Y. Zhong, L. Zhang, and S. Ermon, "Segment any change," *arXiv preprint arXiv:2402.01188*, 2024.
- [61] K. Chen, C. Liu, H. Chen, H. Zhang, W. Li, Z. Zou, and Z. Shi, "Rsprompter: Learning to prompt for remote sensing instance segmentation based on visual foundation model," *IEEE Transactions on Geoscience and Remote Sensing*, 2024.
- [62] Z. Yan, J. Li, X. Li, R. Zhou, W. Zhang, Y. Feng, W. Diao, K. Fu, and X. Sun, "Ringmo-sam: A foundation model for segment anything in multimodal remote-sensing images," *IEEE Transactions on Geoscience and Remote Sensing*, vol. 61, pp. 1–16, 2023.
- [63] L. P. Osco, Q. Wu, E. L. de Lemos, W. N. Gonçalves, A. P. M. Ramos, J. Li, and J. M. Junior, "The segment anything model (sam) for remote sensing applications: From zero to one shot," *International Journal of Applied Earth Observation and Geoinformation*, vol. 124, p. 103540, 2023.
- [64] S. Liu, Z. Zeng, T. Ren, F. Li, H. Zhang, J. Yang, C. Li, J. Yang, H. Su, J. Zhu *et al.*, "Grounding dino: Marrying dino with grounded pre-training for open-set object detection," *arXiv preprint arXiv:2303.05499*, 2023.
- [65] A. Xiao, W. Xuan, H. Qi, Y. Xing, R. Ren, X. Zhang, and S. Lu, "Cat-sam: Conditional tuning for few-shot adaptation of segmentation anything model," in *European Conference on Computer Vision (ECCV)*, 2024.
- [66] A. Xiao, W. Xuan, H. Qi, Y. Xing, N. Yokoya, and S. Lu, "Segment anything with multiple modalities," *arXiv preprint arXiv:2408.09085*, 2024.
- [67] L. Yang, B. Kang, Z. Huang, X. Xu, J. Feng, and H. Zhao, "Depth anything: Unleashing the power of large-scale unlabeled data,"

- in *Proceedings of the IEEE/CVF Conference on Computer Vision and Pattern Recognition*, 2024, pp. 10 371–10 381.
- [68] D. R. Cambrin, I. Corley, and P. Garza, “Depth any canopy: Leveraging depth foundation models for canopy height estimation,” *arXiv preprint arXiv:2408.04523*, 2024.
- [69] J. Chen, B. Liu, A. Yu, Y. Quan, T. Li, and W. Guo, “Depth feature fusion network for building extraction in remote sensing images,” *IEEE Journal of Selected Topics in Applied Earth Observations and Remote Sensing*, 2024.
- [70] A. Radford, J. W. Kim, C. Hallacy, A. Ramesh, G. Goh, S. Agarwal, G. Sastry, A. Askell, P. Mishkin, J. Clark *et al.*, “Learning transferable visual models from natural language supervision,” in *International conference on machine learning*. PMLR, 2021, pp. 8748–8763.
- [71] G. Ilharco, M. Wortsman, R. Wightman, C. Gordon, N. Carlini, R. Taori, A. Dave, V. Shankar, H. Namkoong, J. Miller, H. Hajishirzi, A. Farhadi, and L. Schmidt, “Openclip,” Jul. 2021, if you use this software, please cite it as below. [Online]. Available: <https://doi.org/10.5281/zenodo.5143773>
- [72] Q. Sun, Y. Fang, L. Wu, X. Wang, and Y. Cao, “Eva-clip: Improved training techniques for clip at scale,” *arXiv preprint arXiv:2303.15389*, 2023.
- [73] B. Li, K. Q. Weinberger, S. Belongie, V. Koltun, and R. Ranftl, “Language-driven semantic segmentation,” *arXiv preprint arXiv:2201.03546*, 2022.
- [74] Z. Zhou, Y. Lei, B. Zhang, L. Liu, and Y. Liu, “Zegclip: Towards adapting clip for zero-shot semantic segmentation,” in *Proceedings of the IEEE/CVF Conference on Computer Vision and Pattern Recognition*, 2023, pp. 11 175–11 185.
- [75] H. Zhang, H. Li, F. Li, T. Ren, X. Zou, S. Liu, S. Huang, J. Gao, L. Zhang, C. Li *et al.*, “Llava-grounding: Grounded visual chat with large multimodal models,” *arXiv preprint arXiv:2312.02949*, 2023.
- [76] J. Bai, S. Bai, S. Yang, S. Wang, S. Tan, P. Wang, J. Lin, C. Zhou, and J. Zhou, “Qwen-vl: A versatile vision-language model for understanding, localization, text reading, and beyond,” 2023.
- [77] Q. team, “Qwen2-vl,” 2024.
- [78] J. Wang, Z. Yang, X. Hu, L. Li, K. Lin, Z. Gan, Z. Liu, C. Liu, and L. Wang, “Git: A generative image-to-text transformer for vision and language,” *arXiv preprint arXiv:2205.14100*, 2022.
- [79] J. Li, D. Li, C. Xiong, and S. Hoi, “Blip: Bootstrapping language-image pre-training for unified vision-language understanding and generation,” in *International conference on machine learning*. PMLR, 2022, pp. 12 888–12 900.
- [80] J. Li, D. Li, S. Savarese, and S. Hoi, “Blip-2: Bootstrapping language-image pre-training with frozen image encoders and large language models,” in *International conference on machine learning*. PMLR, 2023, pp. 19 730–19 742.
- [81] W. Zhang, M. Cai, T. Zhang, Y. Zhuang, and X. Mao, “Earthgpt: A universal multi-modal large language model for multi-sensor image comprehension in remote sensing domain,” *IEEE Transactions on Geoscience and Remote Sensing*, 2024.
- [82] Y. Zhong, J. Yang, P. Zhang, C. Li, N. Codella, L. H. Li, L. Zhou, X. Dai, L. Yuan, Y. Li *et al.*, “Regionclip: Region-based language-image pretraining,” in *Proceedings of the IEEE/CVF conference on computer vision and pattern recognition*, 2022, pp. 16 793–16 803.
- [83] F. Liang, B. Wu, X. Dai, K. Li, Y. Zhao, H. Zhang, P. Zhang, P. Vajda, and D. Marculescu, “Open-vocabulary semantic segmentation with mask-adapted clip,” in *Proceedings of the IEEE/CVF Conference on Computer Vision and Pattern Recognition*, 2023, pp. 7061–7070.
- [84] T. Cheng, L. Song, Y. Ge, W. Liu, X. Wang, and Y. Shan, “Yolo-world: Real-time open-vocabulary object detection,” in *Proceedings of the IEEE/CVF Conference on Computer Vision and Pattern Recognition*, 2024, pp. 16 901–16 911.
- [85] A. Singh, R. Hu, V. Goswami, G. Couairon, W. Galuba, M. Rohrbach, and D. Kiela, “Flava: A foundational language and vision alignment model,” in *Proceedings of the IEEE/CVF Conference on Computer Vision and Pattern Recognition*, 2022, pp. 15 638–15 650.
- [86] G. Kwon, Z. Cai, A. Ravichandran, E. Bas, R. Bhotika, and S. Soatto, “Masked vision and language modeling for multi-modal representation learning,” in *The Eleventh International Conference on Learning Representations*.
- [87] H. Liu, C. Li, Q. Wu, and Y. J. Lee, “Visual instruction tuning,” in *NeurIPS*, 2023.
- [88] H. Touvron, L. Martin, K. Stone, P. Albert, A. Almahairi, Y. Babaei, N. Bashlykov, S. Batra, P. Bhargava, S. Bhosale *et al.*, “Llama 2: Open foundation and fine-tuned chat models,” *arXiv preprint arXiv:2307.09288*, 2023.
- [89] W.-L. Chiang, Z. Li, Z. Lin, Y. Sheng, Z. Wu, H. Zhang, L. Zheng, S. Zhuang, Y. Zhuang, J. E. Gonzalez *et al.*, “Vicuna: An open-source chatbot impressing gpt-4 with 90%\* chatgpt quality,” See <https://vicuna.lmsys.org> (accessed 14 April 2023), vol. 2, no. 3, p. 6, 2023.
- [90] A. Dubey, A. Jauhri, A. Pandey, A. Kadian, A. Al-Dahle, A. Letman, A. Mathur, A. Schelten, A. Yang, A. Fan *et al.*, “The llama 3 herd of models,” *arXiv preprint arXiv:2407.21783*, 2024.
- [91] X. Zhai, B. Mustafa, A. Kolesnikov, and L. Beyer, “Sigmoid loss for language image pre-training,” in *Proceedings of the IEEE/CVF International Conference on Computer Vision*, 2023, pp. 11 975–11 986.
- [92] H. Liu, C. Li, Y. Li, B. Li, Y. Zhang, S. Shen, and Y. J. Lee, “Llava-next: Improved reasoning, ocr, and world knowledge,” January 2024. [Online]. Available: <https://llava-vl.github.io/blog/2024-01-30-llava-next/>
- [93] W. Dai, J. Li, D. Li, A. M. H. Tiong, J. Zhao, W. Wang, B. Li, P. Fung, and S. Hoi, “Instructblip: Towards general-purpose vision-language models with instruction tuning,” 2023.
- [94] Y. Chu, J. Xu, X. Zhou, Q. Yang, S. Zhang, Z. Yan, C. Zhou, and J. Zhou, “Qwen-audio: Advancing universal audio understanding via unified large-scale audio-language models,” *arXiv preprint arXiv:2311.07919*, 2023.
- [95] A. Panagopoulou, L. Xue, N. Yu, J. Li, D. Li, S. Joty, R. Xu, S. Savarese, C. Xiong, and J. C. Niebles, “X-instructblip: A framework for aligning x-modal instruction-aware representations to llms and emergent cross-modal reasoning,” *arXiv preprint arXiv:2311.18799*, 2023.
- [96] R. Xu, X. Wang, T. Wang, Y. Chen, J. Pang, and D. Lin, “Pointllm: Empowering large language models to understand point clouds,” *arXiv preprint arXiv:2308.16911*, 2023.
- [97] S. Lobry, D. Marcos, J. Murray, and D. Tuia, “Rsvqa: Visual question answering for remote sensing data,” *IEEE Transactions on Geoscience and Remote Sensing*, vol. 58, no. 12, pp. 8555–8566, 2020.
- [98] S. Lobry, B. Demir, and D. Tuia, “Rsvqa meets bigearthnet: a new, large-scale, visual question answering dataset for remote sensing,” in *2021 IEEE International Geoscience and Remote Sensing Symposium IGARSS*. IEEE, 2021, pp. 1218–1221.
- [99] X. Zheng, B. Wang, X. Du, and X. Lu, “Mutual attention inception network for remote sensing visual question answering,” *IEEE Transactions on Geoscience and Remote Sensing*, vol. 60, pp. 1–14, 2021.
- [100] K. Li, G. Vosselman, and M. Y. Yang, “Hrvqa: A visual question answering benchmark for high-resolution aerial images,” *ISPRS Journal of Photogrammetry and Remote Sensing*, vol. 214, pp. 65–81, 2024.
- [101] Z. Yuan, L. Mou, Z. Xiong, and X. X. Zhu, “Change detection meets visual question answering,” *IEEE Transactions on Geoscience and Remote Sensing*, vol. 60, pp. 1–13, 2022.
- [102] M. Rahnemounfar, T. Chowdhury, A. Sarkar, D. Varshney, M. Yari, and R. R. Murphy, “Floodnet: A high resolution aerial imagery dataset for post flood scene understanding,” *IEEE Access*, vol. 9, pp. 89 644–89 654, 2021.
- [103] A. Sarkar and M. Rahnemounfar, “Rescuenet-vqa: A large-scale visual question answering benchmark for damage assessment,” in *IGARSS 2023-2023 IEEE International Geoscience and Remote Sensing Symposium*. IEEE, 2023, pp. 1150–1153.
- [104] J. Wang, Z. Zheng, Z. Chen, A. Ma, and Y. Zhong, “Earthvqa: Towards queryable earth via relational reasoning-based remote sensing visual question answering,” in *Proceedings of the AAAI Conference on Artificial Intelligence*, vol. 38, no. 6, 2024, pp. 5481–5489.
- [105] F. Liu, D. Chen, Z. Guan, X. Zhou, J. Zhu, Q. Ye, L. Fu, and J. Zhou, “Remoteclip: A vision language foundation model for remote sensing,” *IEEE Transactions on Geoscience and Remote Sensing*, 2024.
- [106] Z. Zhang, T. Zhao, Y. Guo, and J. Yin, “Rs5m: A large scale vision-language dataset for remote sensing vision-language foundation model,” 2023.
- [107] Z. Wang, R. Prabha, T. Huang, J. Wu, and R. Rajagopal, “Skyscript: A large and semantically diverse vision-language



- dataset for remote sensing," in *Proceedings of the AAAI Conference on Artificial Intelligence*, vol. 38, no. 6, 2024, pp. 5805–5813.
- [108] X. Lu, B. Wang, X. Zheng, and X. Li, "Exploring models and data for remote sensing image caption generation," *IEEE Transactions on Geoscience and Remote Sensing*, vol. 56, no. 4, pp. 2183–2195, 2017.
- [109] B. Qu, X. Li, D. Tao, and X. Lu, "Deep semantic understanding of high resolution remote sensing image," in *2016 International conference on computer, information and telecommunication systems (Cits)*. IEEE, 2016, pp. 1–5.
- [110] Q. Cheng, H. Huang, Y. Xu, Y. Zhou, H. Li, and Z. Wang, "Nwpu-captions dataset and mlca-net for remote sensing image captioning," *IEEE Transactions on Geoscience and Remote Sensing*, vol. 60, pp. 1–19, 2022.
- [111] Z. Yuan, W. Zhang, K. Fu, X. Li, C. Deng, H. Wang, and X. Sun, "Exploring a fine-grained multiscale method for cross-modal remote sensing image retrieval," *IEEE Transactions on Geoscience and Remote Sensing*, vol. 60, pp. 1–19, 2021.
- [112] Y. Hu, J. Yuan, C. Wen, X. Lu, and X. Li, "Rsgpt: A remote sensing vision language model and benchmark," *arXiv preprint arXiv:2307.15266*, 2023.
- [113] Y. Zhan, Z. Xiong, and Y. Yuan, "Rsvg: Exploring data and models for visual grounding on remote sensing data," *IEEE Transactions on Geoscience and Remote Sensing*, vol. 61, pp. 1–13, 2023.
- [114] Y. Sun, S. Feng, X. Li, Y. Ye, J. Kang, and X. Huang, "Visual grounding in remote sensing images," in *Proceedings of the 30th ACM International Conference on Multimedia*, 2022, pp. 404–412.
- [115] D. Muhtar, Z. Li, F. Gu, X. Zhang, and P. Xiao, "Lhrs-bot: Empowering remote sensing with vgi-enhanced large multimodal language model," *arXiv preprint arXiv:2402.02544*, 2024.
- [116] U. Mall, C. P. Phoo, M. K. Liu, C. Vondrick, B. Hariharan, and K. Bala, "Remote sensing vision-language foundation models without annotations via ground remote alignment," in *The Twelfth International Conference on Learning Representations*, 2024.
- [117] G. Cheng, J. Han, and X. Lu, "Remote sensing image scene classification: Benchmark and state of the art," *Proceedings of the IEEE*, vol. 105, no. 10, pp. 1865–1883, 2017.
- [118] Y. Yang and S. Newsam, "Bag-of-visual-words and spatial extensions for land-use classification," in *Proceedings of the 18th SIGSPATIAL international conference on advances in geographic information systems*, 2010, pp. 270–279.
- [119] G. Van Horn, O. Mac Aodha, Y. Song, Y. Cui, C. Sun, A. Shepard, H. Adam, P. Perona, and S. Belongie, "The inaturalist species classification and detection dataset," in *Proceedings of the IEEE conference on computer vision and pattern recognition*, 2018, pp. 8769–8778.
- [120] V. Vivanco Cepeda, G. K. Nayak, and M. Shah, "Geoclip: Clip-inspired alignment between locations and images for effective worldwide geo-localization," *Advances in Neural Information Processing Systems*, vol. 36, 2024.
- [121] K. Klemmer, E. Rolf, C. Robinson, L. Mackey, and M. Rußwurm, "Satclip: Global, general-purpose location embeddings with satellite imagery," *arXiv preprint arXiv:2311.17179*, 2023.
- [122] J. Bourcier, G. Dashyan, K. Alahari, and J. Chanussot, "Learning representations of satellite images from metadata supervision," in *European Conference on Computer Vision (ECCV)* 2024, 2024.
- [123] K. Kuckreja, M. S. Danish, M. Naseer, A. Das, S. Khan, and F. S. Khan, "Geochat: Grounded large vision-language model for remote sensing," in *Proceedings of the IEEE/CVF Conference on Computer Vision and Pattern Recognition*, 2024, pp. 27 831–27 840.
- [124] G.-S. Xia, X. Bai, J. Ding, Z. Zhu, S. Belongie, J. Luo, M. Datcu, M. Pelillo, and L. Zhang, "Dota: A large-scale dataset for object detection in aerial images," in *Proceedings of the IEEE conference on computer vision and pattern recognition*, 2018, pp. 3974–3983.
- [125] E. J. Hu, Y. Shen, P. Wallis, Z. Allen-Zhu, Y. Li, S. Wang, L. Wang, and W. Chen, "LoRA: Low-rank adaptation of large language models," in *International Conference on Learning Representations*, 2022. [Online]. Available: <https://openreview.net/forum?id=nZeVKeeFY9>
- [126] J. Luo, Z. Pang, Y. Zhang, T. Wang, L. Wang, B. Dang, J. Lao, J. Wang, J. Chen, Y. Tan *et al.*, "Skysensegpt: A fine-grained instruction tuning dataset and model for remote sensing vision-language understanding," *arXiv preprint arXiv:2406.10100*, 2024.
- [127] B. Zhou, H. Yang, D. Chen, J. Ye, T. Bai, J. Yu, S. Zhang, D. Lin, C. He, and W. Li, "Urbench: A comprehensive benchmark for evaluating large multimodal models in multi-view urban scenarios," *arXiv preprint arXiv:2408.17267*, 2024.
- [128] A. Radford, "Improving language understanding by generative pre-training," 2018.
- [129] A. Radford, J. Wu, R. Child, D. Luan, D. Amodei, I. Sutskever *et al.*, "Language models are unsupervised multitask learners," *OpenAI blog*, vol. 1, no. 8, p. 9, 2019.
- [130] T. B. Brown, "Language models are few-shot learners," *arXiv preprint arXiv:2005.14165*, 2020.
- [131] J. Achiam, S. Adler, S. Agarwal, L. Ahmad, I. Akkaya, F. L. Aleman, D. Almeida, J. Altenschmidt, S. Altman, S. Anadkat *et al.*, "Gpt-4 technical report," *arXiv preprint arXiv:2303.08774*, 2023.
- [132] R. Manvi, S. Khanna, G. Mai, M. Burke, D. B. Lobell, and S. Ermon, "Geollm: Extracting geospatial knowledge from large language models," in *The Twelfth International Conference on Learning Representations*, 2024.
- [133] J. Sohl-Dickstein, E. Weiss, N. Maheswaranathan, and S. Ganguli, "Deep unsupervised learning using nonequilibrium thermodynamics," in *International conference on machine learning*. PMLR, 2015, pp. 2256–2265.
- [134] J. Song, C. Meng, and S. Ermon, "Denoising diffusion implicit models," in *International Conference on Learning Representations*, 2021.
- [135] J. Ho, A. Jain, and P. Abbeel, "Denoising diffusion probabilistic models," *Advances in neural information processing systems*, vol. 33, pp. 6840–6851, 2020.
- [136] R. Rombach, A. Blattmann, D. Lorenz, P. Esser, and B. Ommer, "High-resolution image synthesis with latent diffusion models," in *Proceedings of the IEEE/CVF conference on computer vision and pattern recognition*, 2022, pp. 10 684–10 695.
- [137] S. Khanna, P. Liu, L. Zhou, C. Meng, R. Rombach, M. Burke, D. B. Lobell, and S. Ermon, "Diffusionsat: A generative foundation model for satellite imagery," in *The Twelfth International Conference on Learning Representations*, 2023.
- [138] Z. Zheng, S. Ermon, D. Kim, L. Zhang, and Y. Zhong, "Changen2: Multi-temporal remote sensing generative change foundation model," *IEEE Transactions on Pattern Analysis and Machine Intelligence*, 2024.
- [139] K. Bi, L. Xie, H. Zhang, X. Chen, X. Gu, and Q. Tian, "Accurate medium-range global weather forecasting with 3d neural networks," *Nature*, vol. 619, no. 7970, pp. 533–538, 2023.
- [140] A. Lacoste, N. Lehmann, P. Rodriguez, E. Sherwin, H. Kerner, B. Lütjens, J. Irvin, D. Dao, H. Alemohammad, A. Drouin *et al.*, "Geo-bench: Toward foundation models for earth monitoring," *Advances in Neural Information Processing Systems*, vol. 36, 2023.
- [141] P. Helber, B. Bischke, A. Dengel, and D. Borth, "Eurosat: A novel dataset and deep learning benchmark for land use and land cover classification," *IEEE Journal of Selected Topics in Applied Earth Observations and Remote Sensing*, vol. 12, no. 7, pp. 2217–2226, 2019.
- [142] R. C. Daudt, B. Le Saux, A. Boulch, and Y. Gousseau, "Urban change detection for multispectral earth observation using convolutional neural networks," in *IGARSS 2018-2018 IEEE International Geoscience and Remote Sensing Symposium*. Ieee, 2018, pp. 2115–2118.
- [143] A. Van Etten, D. Lindenbaum, and T. M. Bacastow, "Spacenet: A remote sensing dataset and challenge series," *arXiv preprint arXiv:1807.01232*, 2018.
- [144] K. Li, G. Wan, G. Cheng, L. Meng, and J. Han, "Object detection in optical remote sensing images: A survey and a new benchmark," *ISPRS journal of photogrammetry and remote sensing*, vol. 159, pp. 296–307, 2020.
- [145] G. Cheng, J. Wang, K. Li, X. Xie, C. Lang, Y. Yao, and J. Han, "Anchor-free oriented proposal generator for object detection," *IEEE Transactions on Geoscience and Remote Sensing*, vol. 60, pp. 1–11, 2022.
- [146] A. Lacoste, N. Lehmann, P. Rodriguez, E. Sherwin, H. Kerner, B. Lütjens, J. Irvin, D. Dao, H. Alemohammad, A. Drouin *et al.*, "Geo-bench: Toward foundation models for earth monitoring," *Advances in Neural Information Processing Systems*, vol. 36, 2023.
- [147] J. W. Rouse, R. H. Haas, J. A. Schell, D. W. Deering *et al.*, "Monitoring vegetation systems in the great plains with erts," *NASA Spec. Publ.*, vol. 351, no. 1, p. 309, 1974.