

Solutions for Sustainable and Resilient Communication Infrastructure in Disaster Relief and Management Scenarios

Bilal Karaman, Ilhan Basturk, *Senior Member, IEEE*, Sezai Taskin, Engin Zeydan, *Senior Member, IEEE*,
 Ferdi Kara, *Senior Member, IEEE*, Esra Aycan Beyazit, *Member, IEEE*, Miguel Camelo,
 Emil Björnson, *Fellow, IEEE*, and Halim Yanikomeroglu *Fellow, IEEE*.

Abstract—As natural disasters become more frequent and severe, ensuring a resilient communications infrastructure is of paramount importance for effective disaster response and recovery. This disaster-resilient infrastructure should also respond to sustainability goals by providing an energy-efficient and economically feasible network that is accessible to everyone. To this end, this paper provides a comprehensive exploration of the technological solutions and strategies necessary to build and maintain resilient communications networks that can withstand and quickly recover from disaster scenarios. The paper starts with a survey of existing literature and related reviews to establish a solid foundation, followed by an overview of the global landscape of disaster communications and power supply management. We then introduce the key enablers of communications and energy resource technologies to support communications infrastructure, examining emerging trends that improve the resilience of these systems. Pre-disaster planning is emphasized as a critical phase where proactive communication and energy supply strategies can significantly mitigate the impact of disasters. We also explore the essential technologies for disaster response, focusing on real-time communications and energy solutions that support rapid deployment and coordination in times of crisis. The paper then presents post-disaster communication and energy management planning for effective rescue and evacuation operations. The main findings derived from the comprehensive survey are also summarized for each disaster phase. This is followed by an analysis of existing vendor products and services as well as standardization efforts and ongoing projects that contribute to the development of resilient infrastructures. A detailed case study of the Turkiye earthquakes is presented to illustrate the practical application of these technologies and strategies. Finally, we address the open issues and challenges in realizing sustainable and resilient communication infrastructures and provide insights into future research directions. By incorporating lessons learned from various disaster scenarios, this paper presents strategic recommendations that enhance the resilience and adaptability of communication systems in the context of disaster relief and management.

Index Terms—Disaster management, pre-disaster planning, disaster response, earthquake, communication enablers, energy enablers, post-disaster, standardization, use cases.

The work of F. Kara and E. Björnson is supported by the Swedish Foundation for Strategic Research and the SweWIN Vinnova Competence Center. The work of B. Karaman is supported by the Study in Canada Scholarship (SICS) by Global Affairs Canada (GAC).

B. Karaman, I. Basturk and S. Taskin are with Manisa Celal Bayar University, Turkiye. B. Karaman is also with the Department of Systems and Computer Engineering, Carleton University, Ottawa, ON, K1S 5B6 Canada, emails: {bilal.karaman, ilhan.basturk, sezai.taskin}@cbu.edu.tr. E. Zeydan is with Centre Tecnològic de Telecomunicacions de Catalunya (CTTC), Barcelona, Spain, 08860, email: ezeydan@cttc.es. F. Kara and E. Björnson are with the Department of Computer Science, KTH Royal Institute of Technology, Stockholm, Sweden, 16440. F. Kara is also with the Department of Computer Engineering, Zonguldak Bulent Ecevit University, Zonguldak Turkiye, 67100, e-mails:{ferdi, emilbjo}@kth.se. E. A. Beyazit and M. Camelo are with IDLab Research Group, University of Antwerp - IMEC, Belgium, e-mails:{esra.aycanbeyazit, miguel.camelo}@imec.be. H. Yanikomeroglu is with the Department of Systems and Computer Engineering, Carleton University, Ottawa, ON, K1S 5B6 Canada, e-mail: halim@sce.carleton.ca.

I. INTRODUCTION

Major natural disasters and public safety incidents significantly disrupt communication network infrastructure. In the aftermath of major disasters, such as earthquakes or storms, the primary telecommunication infrastructures and other public infrastructures, such as power sources, are often severely damaged or completely destroyed. This results in the unavailability of cellular networks or internet connectivity. The telecommunications infrastructure is as crucial as other basic life needs like shelter, food, and clean water in disasters. Without a reliable and uninterrupted communication channel, it is very challenging to coordinate rescue operations to find those affected. It is also crucial to organize and provide basic life needs to rescued people. Therefore, the discontinuities in communications severely restrict the central controlling authority from obtaining timely information, which is critical for ensuring coordination between rescue teams, quickly transmitting vital information, and responding to calls for help about the disaster area [1]. For example, after two significant earthquakes, with magnitudes of 7.7 and 7.6, in Turkiye on February 6, 2023, hundreds of cellular towers were damaged. This resulted in a lack of cellular and Internet connectivity in more than 10 cities [2]. For this reason, it is crucial that critical communication is preserved with an efficient temporary communication infrastructure in the disaster area until the conventional communication infrastructures are restored. This temporary network will help to connect various stakeholders, including volunteers and rescue/relief teams, enabling them to exchange information seamlessly and in a timely manner. This will help to facilitate effective and well-coordinated rescue, relief, and recovery efforts. In this context, Public Protection and Disaster Relief (PPDR) agencies have been exploring reliable wireless communication systems to ensure the public safety sector, efficient coordination of first responders and necessary support to the affected regions by reducing the likelihood of casualties and economic damage in the affected areas [3]. PPDR communication systems primarily rely on private (professional) mobile radio (PMR) technologies, which offer a comprehensive range of voice services tailored to the specific needs of PPDR systems, such as push-to-talk and call priority. Therefore, their data transmission capabilities are comparatively limited and lag behind current telecommunication technologies. Initial efforts have been aimed at improving communications capabilities for PPDR agencies through the introduction of Fourth Generation (4G) technologies that go beyond the capabilities of the PMR system. The emergence of 3rd Generation Partnership Project (3GPP) Release 15 (originally Fifth Generation (5G)) is seen as a crucial standard, encompassing a broader range of functionalities. Although users will have access to broadband voice, data, and video capabilities, including support for mission-critical services, there are key limitations to interoperability between different

technologies that can hinder time-critical emergency management [4]. Robust and secure PPDR networks are therefore still required.

Emergency management involves the coordination of various functions to deal with major emergencies, including prevention, preparedness, response, and rehabilitation. In emergencies, coordination between different functions is crucial. Law enforcement focuses on the prevention, investigation, and apprehension of individuals suspected or convicted of criminal offenses. Emergency Medical Services (EMS) provide critical care, transportation, and disaster medicine, involving professionals such as doctors, paramedics, and volunteers. Firefighting deals with extinguishing hazardous fires that threaten people and property. Protection of the environment involves safeguarding ecosystems through the monitoring and intervention of organizations such as forest guards and volunteers. Search and rescue aims to find missing persons and bring them to safety, which is often carried out by organizations like firefighters and EMS. Border security, carried out by the police or specialized guard services, focuses on controlling borders to ensure security and economic well-being. Overall, emergency management centralizes command and control for public safety agencies during emergencies. To realize these functions within PPDR services, real-time access to information via a broadband connection is critical. This opens the door to a variety of data-centric, multimedia applications that greatly enhance the capabilities for communication in emergency scenarios. The white paper in [5] proposes the next generation of disaster data infrastructure to successfully collect, process, and display disaster data in reducing the impact of natural hazards. Data collection plays a crucial role for the proposed solutions in [5], and most of the time, this data collection is completed through mobile networks. Therefore, uninterrupted connectivity is required. However, it is likely to be affected by a disaster strike. On the other hand, all these mobile network technologies require energy sources to operate and are also prone to disaster strikes. With the United Nations (UN) aiming to reach net-zero CO₂ emissions by 2050, the energy consumption of Radio Access Network (RAN) components such as base stations (BSs) and data centers, powered mainly by non-renewable sources, poses a significant challenge to sustainability efforts [6]. Transitioning to green energy models in powering RAN infrastructure and energy-efficient solutions is crucial for reducing carbon footprints and ensuring that next-generation communication systems align with global sustainability goals. This is paramount since the information and communication technologies (ICT) sector is expected to account for up to 20 percent of global energy consumption by 2030 [7]. Hence, green energy technologies and integrated communication architectures should be considered in the development of disaster-resistant communication systems.

A. Related Surveys and Reviews

In order to emphasize the importance of communication and energy issues in disaster scenarios, many survey papers have been presented. In this section, a brief summary of them will be explained to understand which gap in the literature will be filled by our survey paper. In [8], the network solutions for different phases of disasters have been examined. Approaches for network vulnerability assessment and strategies for enhancing the robustness of an existing network, and solutions for achieving resilient routing, including disaster-aware routing, have been presented. In [9], a hybrid communication network architecture that combines ground, air, and space

levels has been examined for emergency communication scenarios, and also the challenges of this hybrid network have been discussed in a detailed survey. In [10], the design choices and the current status of the major wireless-based emergency response systems proposed in the literature have been examined, and a comprehensive comparison of the wireless-based emergency response technologies based on various considerations (including bandwidth, range, and throughput) has been performed. In [11], a concept called Networks-In-a-Box (i.e., networks characterized by a low number of physical devices) has been presented. These networks have been designed to provide on-demand connectivity to rescue operators and survivors in after-disaster scenarios or to support soldiers on the battlefield. Mobile Ad Hoc Network (MANET) technology, which can be established temporarily in disaster-stricken areas, has been studied for different routing protocols in [12]. A systematic review study that focused on the recent technologies for emergency communication systems has also been presented in [13]. In [14], the widely used communication technologies that have been applied for setting up an emergency communication network to mitigate the disaster aftermath have been examined. Authors in [15] presented a detailed survey paper for post-disaster communications. They have mentioned the wireless technologies and physical and network layer issues and proposed a use case scenario in their work. Wireless technologies have been classified into three topics such as recovery of terrestrial networks, installation of aerial networks, and using space/satellite networks. In the physical layer issues, the related works have been evaluated in terms of channel modeling, coverage, capacity, radio resource management, localization, and energy efficiency. Moreover, the existing literature has been classified and discussed in terms of routing, delay tolerant networks, edge computing, and integrated space-air-ground architecture in the network layer issues. In [16], extensive research into emergency communication technology, including satellite networks, *ad hoc* networks, cellular networks, and wireless private networks has also been presented. The networks currently used in emergency rescue and the future development direction of emergency communication networks has also been analyzed. In [17], some technological advancements like remote sensing, satellite imaging, and social media have been analyzed with their opportunities and challenges for different phases of natural disasters. Internet of Things (IoT) solutions in the field of Early Warning for natural disasters have been described in detail [18], [19]. In [20], it has been discussed how Unmanned Aerial Vehicle (UAV) can be utilized for various tasks such as assessing the extent of damage, identifying affected areas, and aiding in search and rescue missions during natural disasters. Additionally, the importance of integrating UAVs with wireless sensor networks to enhance data collection and communication capabilities in disaster-stricken areas has been emphasized. The importance of UAV-based solutions and their possible challenges in disaster management has been discussed deeply in [21]. A systematic review that focuses on the UAV path planning problem in emergency situations has also been given in [22].

Public Safety Networks (PSNs), which are very crucial for public protection and disaster relief, have been reviewed for different technologies in [23]–[29]. The regulatory and standardization issues of the PSNs has been reviewed in [23]. The potentials of Device-to-Device (D2D) communications and dynamic wireless networks (DWNs) for PSNs have been analyzed in [24]. In addition, the progress of standardization of D2D and DWN for public safety

communications has been investigated. PSNs have also been examined in detail for Long Term Evolution (LTE) and 5G technologies in [25] and [26] [27], respectively. In [28], the advantages of UAVs in different areas, including public safety, are summarized. The importance of the IoT technologies for disaster management systems and public safety communications is highlighted in [27], [29].

Disaster management issues that have been integrated with novel concepts such as Artificial Intelligence (AI), Machine Learning (ML), and Blockchain have also been analyzed in detail in different surveys. In [30], a systematic review has been conducted about the AI applications that analyze and process social media big data for efficient disaster management. In [31], an overview of current applications of AI in disaster management during mitigation, preparedness, response, and recovery phases has been provided. In [32], the ML algorithms and how they can be combined with other technologies to address disaster and pandemic management have been examined in detail. A survey on the integration of Blockchain with aerial communications for disaster management has been provided in [33].

The literature provided above presents communication solutions for disaster management. However, a sustainable (e.g., supported by green energy resources, accessible by everyone, and economically feasible) communication infrastructure that can withstand the challenges of disasters is also a must [34], [35]. This infrastructure should be resilient to damage, easy to repair, and energy efficient. It should also be affordable and accessible to all. The potential applications and recommendations of 6G in the Renewable Energy Sources (RES) sector are discussed in [36]. The paper [37] focuses on an essential energy management approach to improve energy efficiency as well as reduce fuel consumption of off-grid cellular networks whose BSs are powered by hybrid power sources including solar photovoltaic (PV) system and diesel generator (DG). The paper in [38] proposes a new approach to configure and operate BSs to provide ancillary services to the smart grid. Depending on various system parameters of LTE, the simulation-based feasibility analysis Hybrid Optimization Model for Electric Renewables (HOMER) is used to evaluate the optimal system, energy production, total net present cost (NPC), cost of electricity (COE), and greenhouse gas (GHG) emissions in [39]. [40] considers a cellular system in which BSs are fed both by renewable and on-grid energy sources. The authors in [41] provide a critical review of current resilience definitions and metrics and examine widely used approaches from various organizations and researchers. The authors in [42] review power system resilience in terms of generation, networks, and loads. They also discuss resilience enhancement strategies involving distributed generation, conventional and renewable generators, energy storage, microgrids, load shifting, and demand response. In [43], the importance of addressing power system resilience and standard resilience definitions is discussed. The authors also review the benefits of smart microgrids for enhancing system resilience and demonstrate their effectiveness through numerical simulation case studies. The authors in [44] explore resilience frameworks and metrics while analyzing damage costs and risks associated with extreme events. Moreover, they examine case studies on network risk estimation and the effectiveness of resilience improvement techniques for enhancing grid resilience.

B. Comparing This Survey with Related Surveys

A comparative analysis between our survey and other relevant surveys is presented in Table I where N/D indicated Not-Defined. We have focused on the three main topics while making this comparison: Disaster Phase (Pre, In, Post), Key Contribution (Energy, Communication), and Network structure (Space, Air, Ground, Sea).

Many devastating disasters (such as the series of earthquakes in Türkiye in 2023) have revealed the importance of considering communications and energy solutions together to build resilient and sustainable infrastructure. In these earthquakes, communication was disrupted even in areas where the communication infrastructure remained functional but could not be used due to power outages [45]. The previous literature contains certain studies [9]–[16], [20]–[22], [24]–[28], [30]–[32] concentrated on communication solutions, while others [41]–[44] concentrated on energy solutions, addressing these aspects separately. Compared to these studies, to the best of our knowledge, our study is the first one to consider communication and energy supply solutions jointly.

From a different point of view, our survey focuses on an integrated network model which covers ground, air, space and sea levels contrary to many existing surveys in the literature [10]–[12], [20], [25]–[27], [30]. This integrated network model is vital for disaster management because it provides a complete view of a situation by combining information from satellites, planes, ground sensors, and sea sources. This system offers real-time data, improving the accuracy of damage assessment and response planning. It also enables smooth communication and coordination among different organizations and stakeholders through a unified data platform. By utilizing various data sources, an integrated network model helps to assess risks, respond to emergencies effectively, and allocate resources efficiently. Overall, this integrated network strengthens disaster resilience and improves the management of both immediate and long-term impacts.

Another feature that sets our article apart from others is that communication and energy technologies are examined in detail for each phase of the disaster individually. In many other publications, this distinction has not been thoroughly considered [9], [11], [12], [16], [22], [30].

C. Contributions

Several emerging technologies are being integrated into disaster management to enhance its effectiveness across all stages of the life-cycle. However, existing surveys tend to focus on either communication technologies or energy solutions in isolation, missing the critical integration of these enablers. This paper discusses prospective solutions for sustainable communication infrastructure in disaster relief and management scenarios. The key issues addressed in this paper are as follows:

- This paper identifies and evaluates emerging key technologies that enhance communication networks during pre-disaster, in-disaster, and post-disaster phases. It specifically examines how these technologies can be effectively deployed to support disaster relief and management, emphasizing their role in maintaining communication continuity.
- This paper underscores the critical importance of developing robust and resilient communication networks that can withstand the impacts of disasters, particularly in scenarios

like the Turkiye earthquakes. It highlights the necessity of integrating energy requirements for sustainability and resiliency, ensuring that communication infrastructures remain operational even in the most challenging conditions.

- This paper explores the main advantages that emerging communication technologies, such as UAVs, High Altitude Platform Stations (HAPS), mesh networks, and satellite communication, can bring to disaster relief scenarios compared to traditional networks. It discusses how these technologies can enhance the efficiency, speed, and reliability of communication during emergencies, thereby improving overall disaster response efforts.
- This paper addresses the limitations of both existing and new communication technologies in disaster relief and management scenarios. It evaluates the challenges in implementing these technologies, including energy constraints, deployment difficulties, and the need for continuous innovation to overcome these barriers.
- This paper reviews the progress made in constructing robust communication infrastructure that can support disaster scenarios, with a particular focus on energy sustainability and resiliency. It highlights case studies, including the Turkiye earthquakes, to demonstrate how these infrastructures have been tested and improved in real-world situations, ensuring enhanced preparedness and response capabilities.

D. Organization

The structure of this paper is schematically displayed in Fig. 1. Section II provides a comprehensive background and global perspective on the current state of disaster communication and energy management. Section III discusses the key enablers of communication and energy technologies, focusing on emerging trends that enhance resilience. Section IV addresses pre-disaster communication and energy planning, emphasizing the importance of proactive strategies for mitigating disaster impacts. Section V provides a detailed exploration of technology enablers during the disaster response phase, including real-time communication and energy solutions that support rapid deployment and coordination. Section VI covers post-disaster communication planning, focusing on rescue and evacuation efforts, and the technologies that support these critical operations. Section VII examines existing vendor products and services. Section VIII provides standardization efforts, and ongoing projects that contribute to building resilient infrastructures. A case study on the Turkiye earthquakes is presented to illustrate the practical application of the discussed technologies and strategies in Section IX. Section X of the paper discusses open issues, challenges and future directions for the realization of sustainable and resilient communication infrastructures. Finally, Section XI gives conclusions of the paper.

II. BACKGROUND AND GLOBAL PICTURE

The disaster management life-cycle consists of pre-disaster (mitigation and preparedness), response, and post-disaster recovery activities [46]. Each phase plays a critical role in mitigating the effects of disasters and facilitating effective recovery. A detailed explanation of each phase is given as follows.

1) Pre-Disaster Phase: The pre-disaster phase focuses on activities aimed at mitigating the effects of disasters and preparing for their occurrence [47]. This phase includes:

- *Mitigation:* The mitigation involves identifying and implementing measures to reduce the vulnerability of communities and infrastructure to disasters. These may include land use planning, building codes and regulations, infrastructure improvements, and public awareness campaigns.
- *Preparedness:* The preparedness activities include developing plans, procedures, and resources to respond effectively to disasters. This includes developing emergency plans, conducting exercises, building communications networks, and training emergency personnel.

The goal of the pre-disaster phase is to minimize potential damage and loss of life by being proactive and well-prepared when disaster strikes.

2) Response Phase: The response phase takes place during and immediately after a disaster. It focuses on immediate actions taken to save lives, protect property, and meet the basic needs of affected people [48]. Key elements of the response phase include:

- *Emergency warning and communications:* Rapid and accurate communications are critical during the response phase. This includes issuing early warnings, activating emergency alert systems, and establishing communication channels for emergency responders and affected communities.
- *Search and Rescue:* Search and rescue operations are carried out to find and rescue people who may be trapped or in immediate danger. This includes coordination between emergency teams with specialized equipment and techniques to locate and rescue survivors.
- *Emergency Shelter and Relief:* Providing emergency shelter, food, water, medical assistance, and other essentials to affected people is an important aspect of the response phase. Emergency shelters and distribution centers will be set up to meet the immediate needs of people affected by the disaster.

3) Post-Disaster Recovery Phase: The post-disaster recovery phase focuses on the recovery and reconstruction of disaster-affected communities. The post-disaster recovery phase aims to build stronger and more resilient communities and to incorporate lessons learned from the disaster to reduce future vulnerabilities. This phase includes:

- *Damage assessment:* Assessing the extent of damage to infrastructure, buildings, and the environment is essential to planning the reconstruction process. This includes conducting structural assessments, evaluating damage to critical facilities, and identifying areas that require immediate attention.
- *Infrastructure restoration:* Repairing and rebuilding damaged infrastructure such as roads, bridges, utilities, and communications networks is an important part of the reconstruction phase. This will ensure the restoration of essential services and facilitate the return to normalcy.
- *Rehabilitation of communities:* The recovery phase also includes helping affected communities rebuild their lives. This includes psycho-social support, facilitating access to medical care and education, and assisting in the restoration of livelihoods.

Overall, the disaster management life-cycle described above encompasses a comprehensive approach to addressing the challenges posed by disasters. By focusing on mitigation, preparedness, response, and recovery, agencies and communities can work together to minimize the impact of disasters and improve resilience.

TABLE I
SUMMARY OF SURVEY LITERATURE ON DISASTER RESPONSE AND PLANNING PHASES IN COMMUNICATION AND ENERGY DOMAIN

Refs	Year	Description	Disaster Phase			Disaster Type	Key contributions			Network		
			Pre	In	Post		Comm.	Energy	Space	Air	Ground	Sea
Erdelj et al. [20]	2017	– Discusses how UAVs can be utilized for various tasks such as assessing the extent of damage, identifying affected areas.	✓	✓	✓	– All natural and man made disasters are examined in a categorized fashion.	✓	x	x	✓	✓	x
Wang et al. [9]	2017	– Focus on the hybrid Satellite-Aerial-Terrestrial Networks in Emergency Scenarios.	N/D	N/D	N/D	– Natural disasters not for a specific one.	✓	x	✓	✓	✓	x
Nunawath and Goodwin [30]	2018	– Review on application of AI on social media big data for efficient disaster management.	x	✓	x	– Any natural or man made disasters.	✓	x	x	x	✓	x
Pervez et al. [10]	2018	– Survey of the design choices and the current status of the major wireless-based emergency response systems.	x	✓	✓	– Natural disaster, terrorism event, battlefield scenario, and patient monitoring.	✓	x	x	x	✓	x
Pozza et al. [11]	2018	– Networks-In-a-Box to provide on-demand connectivity to rescue operators and survivors.	x	x	✓	– Any natural or man made disasters.	✓	x	✓	x	✓	x
Yu et al. [24]	2018	– Public safety communication is addressed.	✓	✓	✓	– Any natural or man made disasters.	✓	x	x	✓	✓	x
Hildman and Kovacs [28]	2019	– Advantages of UAV in different areas including the public safety.	✓	✓	✓	– Any natural or man made disasters.	✓	x	x	✓	x	x
Jahir et al. [12]	2019	– Advantages, disadvantages and performance of the routing protocols used in the disaster area networks.	x	✓	x	– Any natural or man made disasters.	✓	x	x	x	✓	x
Jarwan et al. [25]	2019	– LTE based PSNs	✓	✓	✓	– Any natural or man made disasters.	✓	x	x	x	✓	x
Perez et al. [26]	2020	– Reviews PSNs based on 5G.	✓	✓	x	– Any natural or man made disasters.	✓	x	x	x	✓	x
Sun et al. [31]	2020	– An overview of current applications of AI in disaster management.	✓	✓	✓	– Any natural or man made disasters.	✓	x	N/D	N/D	N/D	N/D
Bhusal et al. [41]	2020	– Reviews current power system resilience metrics and evaluation methods, and discusses future directions for developing standardized definitions, metrics, and enhancement strategies.	✓	✓	✓	– Any natural or man made disasters.	x	✓	x	x	✓	x
Ali et al. [27]	2021	– Discusses the suitability of potential 5G wireless communication technologies in disaster.	✓	✓	✓	– Any natural disasters.	✓	x	x	✓	✓	x
Chamola et al. [32]	2021	– ML to address disaster and pandemic management.	✓	x	✓	– Any natural disasters.	✓	x	N/D	N/D	N/D	x
Qadir et al. [22]	2021	– Path planning algorithms for UAV's for disaster management.	x	x	✓	– Flood, earthquake and bush fire.	✓	x	x	✓	✓	x
Wang et al. [42]	2022	– Presents an analysis of power systems in terms of impact analysis, impact quantification, and resilience improvement against disasters.	✓	✓	✓	– Any natural or man made disasters.	x	✓	x	x	✓	x
Younesi et al. [43]	2022	– Discusses methods to evaluate and enhance modern power system resilience, comparing common metrics for both long-term and short-term resilience assessment.	✓	✓	✓	– Any natural or man made disasters.	x	✓	x	x	✓	x
Khan et al. [21]	2022	– Surveys how UAV's can be helpful in any disaster scenario	✓	✓	✓	– Any natural or man made disasters.	✓	x	x	✓	✓	x
Coch et al. [13]	2022	– Communication technologies with their challenges in emergency situations.	✓	x	✓	– Any natural or man made disasters.	✓	x	✓	✓	✓	x
Debnath et al. [14]	2022	– Communication technologies applied for setting up an emergency communication.	✓	✓	✓	– Any natural or man made disasters.	✓	x	x	✓	✓	x
Matracia et al. [15]	2022	– Technical issues related to post-disaster networks.	x	✓	✓	– Any natural disasters.	✓	x	✓	✓	✓	x
Kaloti et al. [44]	2023	– Analyzes various definitions, frameworks, and metrics for resilience, followed by an assessment of damage costs and risks from extreme events.	✓	✓	✓	– Any natural or man made disasters.	x	✓	x	x	✓	x
Wang et al. [16]	2023	– Emergency communication technology, including satellite, <i>ad hoc</i> , cellular, and wireless private networks.	x	✓	✓	– Any natural and man made disasters.	✓	x	✓	✓	✓	✓
Our paper	2024	– Consider energy and communication enablers for all phases of disaster response and planning – Specialized use case for Turkiye earthquake	✓	✓	✓	– Earthquake specific disasters.	✓	✓	✓	✓	✓	✓

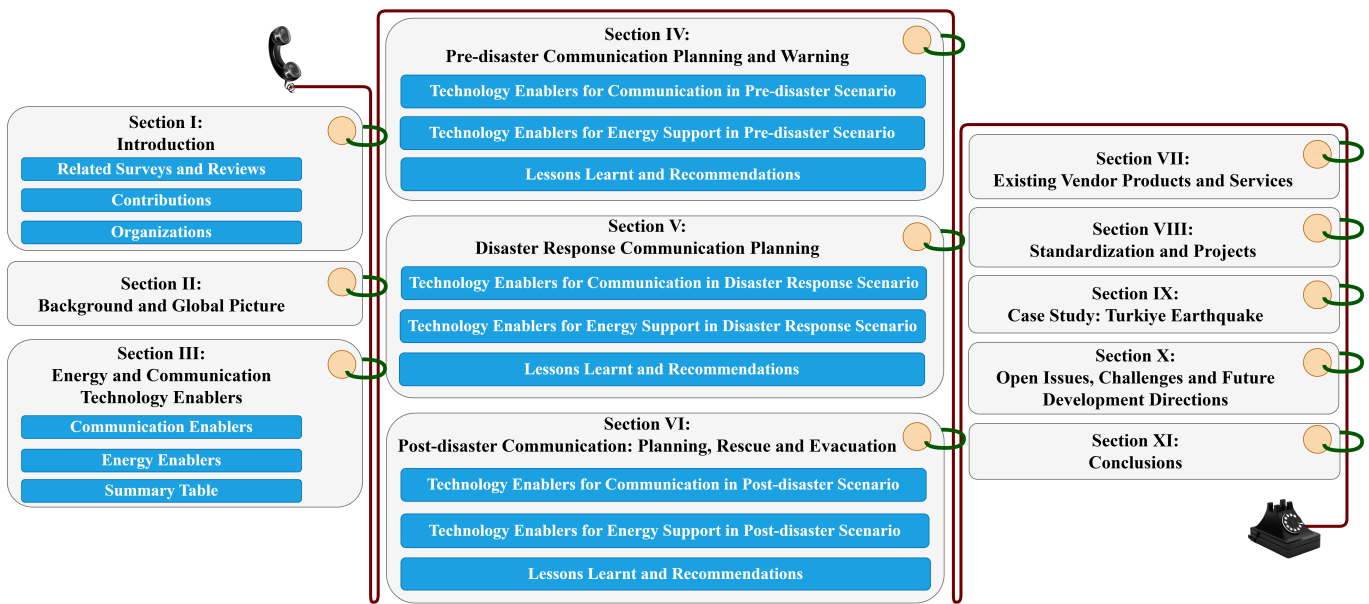


Fig. 1. Schematic representation of the paper's structure.

III. ENERGY AND COMMUNICATION TECHNOLOGY ENABLERS

The current terrestrial mobile network infrastructure is inherently vulnerable to disasters and is prone to failure or interruption during such events. Therefore, a resilient mobile network structure is needed to cope with natural disasters, which are becoming more frequent due to climate change. On the other hand, it should also meet the UN sustainability goals, at least in some sense by becoming cost and energy effective. From the operational point of view, this infrastructure should also be scalable and easy to deploy. Infrastructure redundancy is one way to ensure sustained operation even when some infrastructure layers are severely damaged. Fig. 2 shows such as a multi-layered communications infrastructure consisting of integrated space-based, air-based, sea-based, and ground-based networks, all interconnected to create a comprehensive and resilient communications system, especially in disaster scenarios where the traditional infrastructure may be compromised. The space-based network comprises Geostationary Earth Orbit (GEO), Medium Earth Orbit (MEO) and Low Earth Orbit (LEO) satellites that form a mesh network for global communications coverage. These satellites are interconnected via cross-network links and communicate with the air-based networks via dedicated downlinks. The air-based network is represented by the HAPS and UAVs, which act as intermediary points between the space-based HAPS and the ground-based infrastructure. HAPS stationed in the stratosphere connect to UAVs and aircrafts, forming a dynamic network layer that provides communication services over large areas, including disaster-affected areas. The sea-based network consists of maritime platforms and ships equipped with communication capabilities. These platforms are connected to both the air-based network and ground stations, facilitating seamless communication over oceans and large water bodies. The ground-based network consists of various elements such as BSs, gateways, autonomous vehicles, and smart devices. These components are interconnected via in-network connections that facilitate communication within the ground network. The figure also shows that ground-based networks

are connected to other layers via inter-network links. This ensures that all network layers work together to provide continuous and reliable communication in various environments.

A. Communication Enablers

Satellite networks play a crucial role in disaster response communication planning, particularly in the context of earthquakes, due to their wide coverage, resilience, and ability to provide connectivity in geographically remote or damaged areas. They can operate independently of terrestrial networks, providing a reliable and resilient communication infrastructure and support for emergency response efforts in remote or hard-to-reach areas [49]–[51]. They can be used to establish temporary communication infrastructure in disaster-prone areas. For example, satellite-based mobile networks can be deployed to provide connectivity to emergency responders and local communities in the aftermath of a disaster, when terrestrial networks may be damaged or non-functional. Satellite networks offer wide-area coverage, allowing communication to reach even the most remote or inaccessible regions affected by an earthquake. They can provide connectivity to disaster response teams, emergency personnel, and affected communities, facilitating real-time communication, coordination, and information exchange over large geographical areas. Rescue teams, government agencies, and relief organizations can use satellite connectivity to share vital information, coordinate resources, and efficiently manage rescue and relief operations. Satellites equipped with remote sensing capabilities can provide valuable data for disaster response planning and decision-making. They can capture high-resolution imagery, monitor ground movements, and create accurate maps of affected areas. This information aids in identifying critical infrastructure damage, assessing the extent of the disaster, and guiding resource allocation and deployment.

Regarding early warning systems, satellite imagery and remote sensing technologies can be used to monitor natural hazards enabling early warnings and better preparedness. In the pre-disaster phase, satellite networks can be used to establish communication

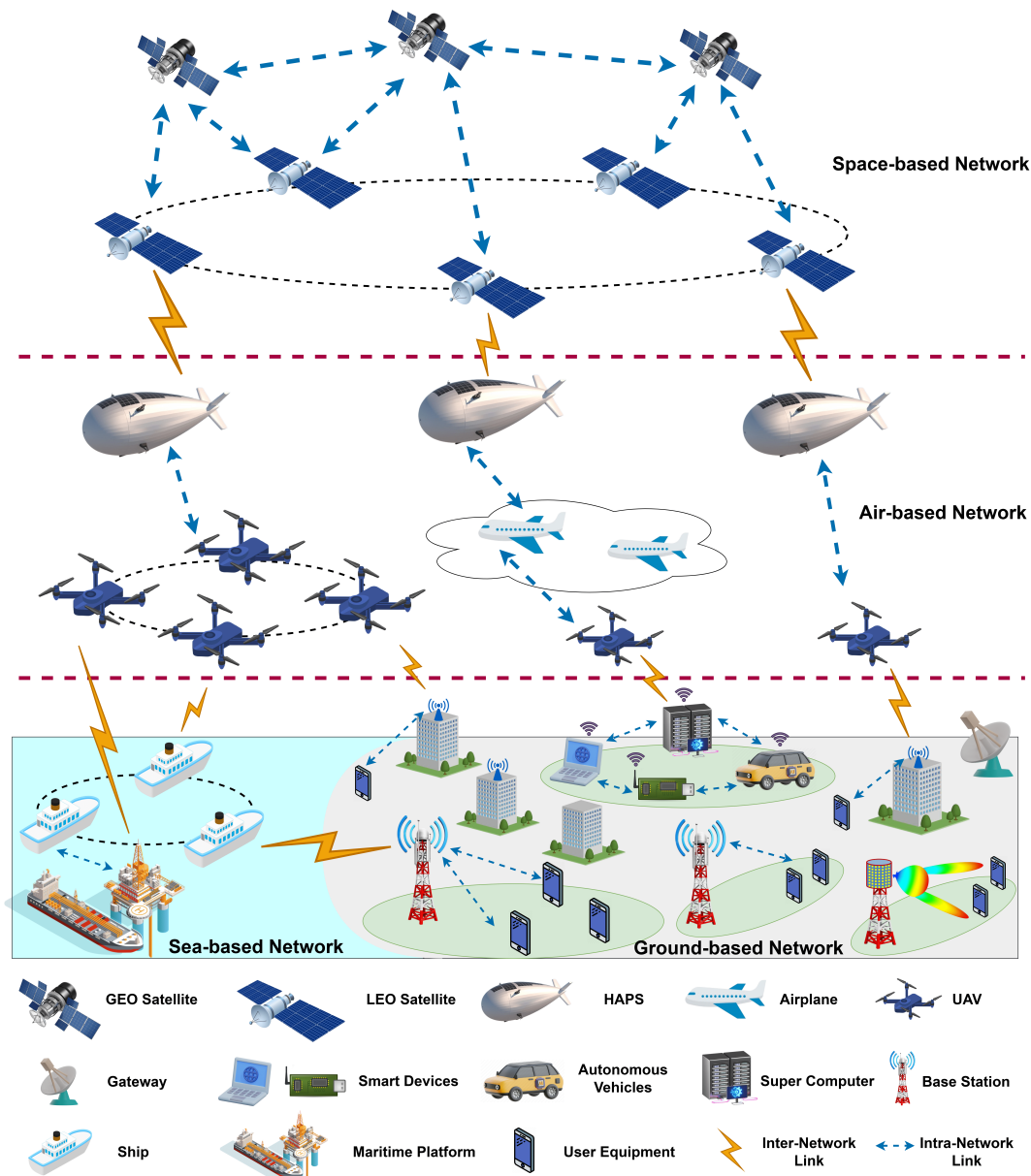


Fig. 2. System topology of the integrated space-air-ground-sea emergency communication network.

channels between emergency responders, local communities, and other stakeholders. These networks can provide connectivity in remote or hard-to-reach areas, where terrestrial networks may not be available or may be unreliable. Satellite networks can also be used to support the exchange of critical information, such as maps, images, and video feeds between emergency responders and command centers [52]. They can also be used to support warning and dissemination of critical information to local communities. For example, satellite-based warning systems can be used to alert people in disaster-prone areas of impending natural disasters or emergencies. These warning systems can be used to deliver text messages, voice messages, or other forms of communication to people in remote or hard-to-reach areas. Another use of satellite networks in pre-disaster communication planning is to support situational awareness and information sharing among emergency responders. Satellite networks can provide real-time information on the extent of damage, the location of survivors, and other critical

information that can be used to support emergency response efforts.

Although satellite communication offers significant benefits, satellite links are more susceptible to rain and other atmospheric conditions, which can disrupt communication during storms and hurricanes. Additionally, latency in communications can pose a limitation for space services and specialized equipment is often required for satellite communication, which might not be easily accessible in emergencies.

Air-based networks incorporate innovative technologies like HAPS, tethered balloons, and UAVs.

HAPS, in particular, holds significant potential in enhancing the resilience of integrated space-air-ground-sea networks during and after natural disasters such as earthquakes. HAPS offers several advantages: its expansive surface area enables almost self-sufficient energy generation through solar panels. A single HAPS can serve as a substitute for multiple damaged terrestrial BS, providing extensive coverage. Essentially, a single HAPS can function as a multi-sector

(directional) BS, establishing direct Line-of-Sight (LoS) connections for outdoor users, compensating for distance-related path loss or scattering losses without the need for additional intermediate devices like relays, unlike satellites such as Starlink's LEO constellation, which have limited LoS windows. Unlike satellites, HAPS remain stationary, ensuring stable and continuous service without orbital movements, thus facilitating rapid deployment, especially crucial in the immediate aftermath of earthquakes when ground access to affected areas is challenging. HAPS serves as a vital alternative not only for RAN infrastructure but also for backhaul. It can efficiently redirect backhaul traffic to unaffected areas via Free Space Optics (FSO) or Terahertz (THz) communication links with remote HAPS or ground stations. Additionally, during earthquakes, where fiber optic lines may sustain damage, rendering some BS inactive, HAPS remain physically unaffected by weather events. As mentioned in [53], HAPS is expected to function in all stratospheric climate conditions. Moreover, according to the International Telecommunication Union (ITU)'s decision at the World Radiocommunication Conference 2023 (WRC-23), the sub-2.7 GHz frequency band (S-band) has been allocated to High Altitude International Mobile Telecommunications Base Stations (HIBS) [54]. Compared to the Ka and Ku bands used in satellites, the S-band is relatively less affected by weather events. In this way, uninterrupted service delivery can be ensured.

Tethered balloon-based emergency network system uses balloons to deploy wireless communications networks in disaster areas. They can be used for a wide range of communications services including voice, data, and video. They are comparatively inexpensive and can be scaled to meet the needs of different disaster scenarios. In [55], a fully wireless communications solution relying on a Tethered Balloon that can be deployed immediately, reliably, and easily before or during, and even after the disaster has been proposed. Tethered balloons have already been used in a number of disaster scenarios, including Puerto Rico and Peru after disasters in 2017 and 2019, respectively ¹.

UAV usage for aerial monitoring and communication transmission in earthquake zones is an innovative approach that has gained popularity in recent years. They can be used to establish temporary communication infrastructure in disaster-prone areas [56]–[59]. For example, UAVs equipped with wireless communication equipment can be deployed to create *ad hoc* networks or to extend the range of existing networks, providing connectivity to emergency responders and local communities [60]. UAVs can also be equipped with thermal imaging cameras to locate people in need of assistance and identify areas of high temperature, which may indicate gas leaks or other hazards. UAVs can also be used to support situational awareness and information sharing among emergency responders. For aerial assessment and monitoring, drones equipped with cameras or other sensors can provide real-time information on the extent of damage [61], rapid aerial assessment of disaster-affected areas, the location of survivors, and other critical information that can be used to support emergency response and search and rescue efforts. One of the most important applications of UAVs in disaster relief is their ability to provide high-resolution aerial imagery that can be used to assess damage to infrastructure, identify areas requiring search and rescue, and plan evacuation routes. On the other hand, drones may

have difficulty with massive packet loss and handling enormous traffic when used for post-disaster reconnaissance services. In areas where traditional communication networks are disrupted, UAVs equipped with communication equipment can serve as a temporary solution to act as communication relays to establish communication between first responders and affected communities. This can be particularly useful in mountainous or remote areas where cell towers and other communications infrastructure may be damaged. In order to benefit from UAVs with full efficiency, problems such as energy supply and trajectory design must be overcome [62]–[65].

Ground-based networks comprise diverse elements such as cellular networks, terrestrial Internet (which utilizes physical cables like fiber optics or copper wires for data transmission over long distances), and mobile *ad hoc* networks. Unlike air-based networks, ground-based network topology tends to be more fixed and less mobile. During natural disasters like hurricanes, earthquakes, or floods, the ground-based communication infrastructure faces significant risks of severe damage or complete destruction [66].

D2D technology, offering a decentralized and resilient communication, is an effective approach to address this challenge for ground-based networks in disaster response scenarios [67]–[70]. It is mostly useful in scenarios where the use of grid power is inaccessible, and the use of batteries to power is not feasible. It can be used to enhance communication capabilities and improve coordination among responders and affected individuals. In the aftermath of an earthquake, when cellular networks may be congested or disrupted, D2D communication can provide a reliable means of communication between responders, allowing them to share critical information, coordinate efforts, and exchange updates on the situation even in the absence of infrastructure.

Ad hoc networks are formed by a group of mobile devices that communicate with each other directly, without the need for a centralized infrastructure such as cellular towers or Wireless Fidelity (Wi-Fi) access points (e.g., Wireless Mesh Network (WMN)). D2D-based *ad hoc* networks can support the dissemination of emergency alerts, location sharing, resource coordination, and survivor tracking [71]. During search and rescue operations, rescuers equipped with D2D-capable devices can establish direct communication with survivors, allowing them to gather information about their location, status, and any immediate needs.

Wireless personal networks, such as Bluetooth, Long-Range (LoRa), and Wi-Fi technologies [1], can be used to establish ad-hoc networks that can operate independently of cellular networks or other traditional communication infrastructure. These networks can be established using personal devices that are equipped with wireless communication capabilities.

Vehicular networks can be used in a variety of ways in disaster response scenarios to improve the speed, efficiency, and effectiveness of emergency response when traditional communications and transportation infrastructure is severely damaged or disrupted. First, they can be used to establish communications between responders and affected areas, especially in areas where traditional communications infrastructure is damaged or overwhelmed. Second, they can facilitate the transport of relief supplies, medical personnel, and other resources to affected areas. Third, vehicle networks can be used to collect data on road conditions, infrastructure damage, and other information that can be used to create maps to help responders navigate affected areas. Fourth, vehicle networks can be used to

¹Online: <https://www.itu.int/en/mediacentre/backgrounders/Pages/emergency-telecommunications.aspx>, Available: September 2023

coordinate search and rescue efforts, especially in hard-to-reach areas or in areas where traditional search and rescue methods are impractical. Finally, they can be used to coordinate emergency response efforts among various agencies and organizations to ensure that resources are used effectively and efficiently.

Sea-Based networks have crucial importance when conventional communication infrastructure in coastal regions collapses in a disaster situation. Within this network structure, various components, such as ships and unmanned surface vehicles, can enhance communication utilizing UAVs, HAPS, and satellite technologies, depending on their respective positions. They expand the coverage and resilience, offering alternative routes, and mitigating the risk of network congestion and failures. Moreover, they facilitate interoperability among diverse network types (e.g., naval vessels, aircraft, and ground-based command and control centers) through standard or customizable protocols, facilitating seamless communication across different services and agencies.

Emerging Technologies for Communication Enablers: *Integrated Sensing and Communication (ISAC)* technology offers significant utility in earthquake disaster relief by combining multiple sensing technologies with communication systems to provide real-time, actionable data on ground conditions. First, ISAC uses a variety of sensing methods such as seismic sensors, radar, LiDAR (Light Detection and Ranging), and wireless radio frequency sensing to accelerate damage assessment post-earthquake. These sensors can be used to monitor structural integrity, ground movement and changes in the environment and transmit this data immediately via communication systems. This rapid transfer of information helps to prioritize recovery efforts and locate areas that require urgent action. Second, ISAC can help to locate survivors trapped under debris by using thermal imaging, sound/vibration sensors, and RF-based motion detectors to detect movement, signs of life, and body heat. This vital data is immediately relayed to rescue teams to speed up search and rescue operations. Third, ISAC provides real-time updates on the location of survivors, the severity of damage, and the progress of relief efforts. All of this is made possible through a combination of wireless sensor networks, drone surveillance, and ground-based radar, enabling informed decision-making and a coordinated response. Finally, ISAC supports seamless communication between response teams by enabling the exchange of information in real-time over secure communication links, optimizing resource allocation, and streamlining relief efforts.

Integrated Access and Backhaul (IAB) technology can be used in pre-disaster scenarios to enhance the resilience of communication infrastructure and ensure that connectivity remains available during and after a disaster. IAB combines the functionalities of wireless backhaul and access networks, enabling wireless networks to use the same frequency band for both access and backhaul [72]. This allows for easier deployment of small cells and other wireless access points, as well as more efficient use of available spectrum. In a pre-disaster scenario, IAB can be used to provide enhanced connectivity to critical infrastructure and services such as hospitals, emergency services, and government offices. The technology can also be used to establish a network of small cells and wireless access points in high-risk areas, providing redundancy and backup connectivity in case of an emergency.

AI-based solutions can also be used to address several problems for pre-disaster communications. For risk assessment and predictive

analytics, AI-driven models can analyze historical data, climate patterns, and other variables to predict and assess disaster risks in specific regions. The paper in [31] provides an overview of current applications of AI in disaster management in the four phases: Mitigation, Preparedness, Response, and Recovery.

Open RAN is an emergent technology that builds on open interfaces so that a telecom operator can build a network by mixing equipment from multiple vendors. The vision is to create more cost-effective networks and new innovations through enhanced competition. The modular nature can be useful in disaster situations because a broken component can be rapidly replaced by a new such component from any vendor instead of waiting for the original vendor to deliver an exact copy of the broken component. This makes telecom networks compliant with Open RAN more well-suited to maintain connectivity and facilitate emergency response and recovery operations. A methodology for deploying and optimizing FL tasks in O-RAN to deliver distributed intelligence for 5G applications is studied in [73].

Software-Defined Networking (SDN) offers a vital solution for disaster situations, as it can enhance network control, communication efficiency, and overall stability [74]. A survey of disaster resilient SDN networks is presented in [75]. A hierarchical, failure- and disaster-resilient Transport Software-Defined Network (T-SDN) control plane is designed, and a heuristic for post-failure switch-controller reassignment is proposed in [76]. The results indicate this proposed scheme can achieve much higher disaster and failure resiliency, at the cost of slightly larger network-resource utilization.

Geographical Information Systems (GIS) technologies provide powerful tools for visualizing, analyzing, and interpreting data related to disaster risks, vulnerabilities, and resources [77]. GIS helps identify vulnerable areas by analyzing geographic and demographic data, enabling better planning and preparedness. During disasters, GIS integrates real-time data like weather reports and satellite imagery to provide up-to-date situational awareness. GIS optimizes resource allocation by identifying the most efficient routes and locations for aid distribution. By analyzing transportation networks and population density, GIS helps design effective evacuation routes and plans. After disasters, GIS assesses damage and informs recovery efforts by mapping affected areas and identifying critical infrastructure. GIS tools also enhance public communication by providing clear visual information on risks, safety measures, and recovery efforts.

B. Energy Enablers

Microgrids: Microgrids are designed to enhance the reliability, resilience, and efficiency of electrical energy distribution, particularly in remote areas. They can operate autonomously or in parallel with the main grid, ensuring uninterrupted electricity generation during failures or outages. The energy grid is expected to shift from centralized energy production to a more distributed and localized model in the near future [78]. Microgrid components include renewable energy sources (RES) such as solar panels and wind turbines, distributed generation units, energy storage systems, electric vehicles Electric Vehicles (EVs), and the utility grid. By combining multiple energy sources (e.g., solar, wind, diesel generators) with decentralized energy solutions, microgrids enhance the reliability and flexibility of the grid in response to disasters [79]. Additionally, powering terrestrial communication systems with a microgrid structure can significantly reduce energy-related issues during disasters.

Renewable Energy Sources (RES): Given the increasing global concern over climate change and the imperative to reduce energy costs, especially in off-grid areas, there is growing interest in leveraging RES [80]. RES also play a crucial role in improving energy sustainability and resilience within microgrids. Solar, wind, biomass, and hydropower are examples of RES that provide clean, sustainable, and decentralized power generation. In terrestrial networks, BSs have become focal points for integrating RES, such as solar and wind power [81]. Adopting renewable energy by terrestrial network components offers numerous opportunities for energy conservation, sustainability, and resilience against disasters.

Battery Energy Storage Systems (BESS): A BESS is designed to store energy from renewable sources and utility grids in high-capacity battery systems [82]. This stored energy can support the system during peak energy demand on the main grid and meet energy needs during power outages [83]. A BESS can play a critical role in communication networks by providing backup power during outages, ensuring the continuous operation of essential communication infrastructure. The integration of communication systems and energy storage system solutions has significant potential for various applications, including mobile BSs, data centers, emergency services communication, railway communication systems, and maritime communication.

Advanced (Future) Power Management Systems: Reliable electrical power is essential for the functioning of modern infrastructure, powering homes, businesses, BSs, and more. A smart grid is an advanced power grid system that incorporates digital technology to enhance the efficiency, reliability, and sustainability of electrical energy production, distribution, and consumption. By integrating distributed energy resources such as solar panels, wind turbines, and BESSs, smart grids ensure continuous power supply to critical communication infrastructure, even during widespread outages [79]. Smart grids can automatically detect and isolate faults, minimizing downtime and maintaining service continuity. They also help conserve energy and balance loads through demand response strategies, which are crucial during emergencies when energy resources may be limited [84]. By implementing demand response strategies, energy usage can be adjusted based on supply conditions, ensuring that critical communication infrastructure remains powered.

Backup Generators and Power Supply Tools: Backup generators and power supply tools, such as Uninterrupted Power Supplies (UPS), are essential for ensuring communication systems remain operational during disasters. These systems provide a crucial layer of redundancy by supplying power when the main source is disrupted, thus preventing critical communication infrastructure from going offline. UPS systems provide immediate, short-term power during an outage, allowing for seamless transitions and protecting sensitive equipment from damage caused by sudden power loss or fluctuations. On the other hand, despite requiring fuel replenishment to operate for extended periods, backup generators offer longer-term power solutions, ensuring the sustained operation of communication networks during prolonged outages. These tools are vital for maintaining emergency communication services, supporting coordination efforts, and ensuring the continuous flow of information, which is crucial for disaster response and recovery. The integration of reliable backup power systems significantly enhances the robustness and dependability of communication networks, enabling them to function effectively in adverse conditions [85].

Energy-efficient Communication Technologies: Energy-efficient technologies, such as low-power communication devices and energy-efficient network equipment, are crucial for ensuring the sustainability and resilience of modern communication systems. Low-power communication devices help extend battery life, which is critical in situations where energy is limited, such as during disasters and in remote or off-grid areas with restricted or intermittent power supplies. Similarly, energy-efficient network equipment improves the overall efficiency of the communications infrastructure, allowing more data to be transmitted using less energy and enabling the use of RES that produce less power than traditional sources. This saves costs and contributes to sustainability by reducing the carbon footprint of terrestrial communication networks. Furthermore, in disaster scenarios, energy-efficient technologies can help maintain critical communication services for more extended periods using backup power sources, thus improving the resilience of communication systems. Approaches such as energy harvesting can significantly reduce the energy consumption constraints of mobile devices during disasters [86]. It is also important for battery-powered systems such as UAVs, which support terrestrial communications and extend coverage during natural disasters, to operate efficiently and meet their energy requirements [87].

Finally, Table II shows a summary of technologies on disaster response and planning phases in the communication and energy domain.

IV. PRE-DISASTER

COMMUNICATION AND ENERGY PLANNING AND WARNING

We will now consider approaches that can be taken before a disaster occurs to save-guard the network, both from a communication and energy perspective.

A. Technology Enablers for Communication in Pre-disaster Scenarios

Pre-disaster communication planning and warning systems include various communications technologies and protocols. FEMA² provides disaster emergency communications through geographically dispersed mobile emergency response support detachments and a pre-positioned fleet of mobile communications office vehicles. The common alerting protocol is used to enhance messaging in disaster early warning communication systems in [94]. Present emerging disruptive technologies and communication protocols are employed internationally for early warning and communication systems [95]. Information and communication tools such as the internet, GIS, remote sensing, and satellite communication are used for disaster preparedness, warning, and forecasting [96]. Remote sensing is a technology that enables the collection of environmental data from a distance, typically through the use of satellites or aircraft. It can be beneficial in monitoring and tracking natural disasters like hurricanes, wildfires, and floods and it is also valuable in creating maps and models that illustrate the damage caused by natural disasters, helping decision-makers prioritize response efforts and allocate resources more effectively. It requires a proper tool like GIS to handle the large amount of data obtained by remote sensing.

²Online: <https://www.fema.gov/about/offices/field-operations/disaster-emergency-communications>, Available: April 2023.

TABLE II
SUMMARY OF TECHNOLOGIES ON DISASTER RESPONSE AND PLANNING PHASES IN COMMUNICATION AND ENERGY DOMAIN

Refs	Year	Description	Disaster Phase			Network and Technologies		
			Pre	In	Post	Ground	Air	Space
[49]	2015	A hybrid network design that combines LTE and satellite technologies is suggested to ensure seamless connectivity, broader coverage, and reliable performance during disaster situations	x	✓	✓	LTE	x	MEO
[67]	2018	An energy harvesting based D2D clustering model is proposed for emergency and disaster situations.	x	✓	✓	Cellular,D2D	x	x
[68]	2018	A cooperative D2D protocol is presented to both prolong the average battery lifespan and guarantee fair connection opportunities for stuck users in the disaster zone.	x	✓	x	D2D	x	x
[56]	2019	The potential solutions such as D2D communication, drone-supported communication, mobile <i>ad hoc</i> networks, and Internet-of-Things (IoT) are explored for post disaster networks.	x	x	✓	LTE, D2D MANET, IoT	UAV	x
[74]	2019	A disaster-resilient architecture for public safety LTE that integrates the advantages of software-defined networks and UAV cloudlets is proposed.	x	✓	x	LTE, SDN	UAV	x
[57]	2019	A UAV-assisted Wi-Fi based emergency network model is designed for post-disaster management.	x	x	✓	Wi-Fi	UAV	x
[62]	2019	A joint UAV trajectory and scheduling optimization has been studied for emergency networks in disaster.	x	✓	✓	Cellular, D2D	UAV	x
[63]	2020	A framework has been devised for emergency communications, employing UAV-enabled Simultaneous Wireless Information and Power Transfer (SWIPT) for IoT networks.	✓	✓	x	IoT	UAV	x
[1]	2020	Network resource deployment problem is studied in disaster area.	x	x	✓	Bluetooth, Wi-Fi, LoRa	x	x
[70]	2020	A method based on D2D technology that use smartphones called as Smartphone Assisted Disaster Recovery (SmartDR) for post-disaster communication is proposed.	x	x	✓	D2D	x	x
[58]	2020	The design of a mobile access network, supported by UAVs employing FSO, is introduced to rapidly reinstate communication in disaster-stricken areas and reduce network latency between mobile users in those regions and operational BSs located elsewhere.	x	x	✓	Cellular	UAV	x
[88]	2020	Investigates the potential of using RES, diesel generators, and hybrid PV/electric grid, to power LTE base stations with a focus on technical, economic, and environmental factors.	✓	x	x	RES, Diesel generators	x	x
[64]	2021	Energy-efficiency maximization problem for UAV emergency network where a UAV works as an aerial BS is studied.	x	x	✓	Cellular	UAV	x
[65]	2021	A temporary UAV-assisted mobile network model in which renewable energy powered charging stations are used to solve the energy problem of UAVs. Moreover, a reinforcement Q-Learning-based charging scheduling algorithm is proposed to improve the life-span UAV BSs.	x	x	✓	Cellular	UAV	x
[59]	2021	Blockchain and machine learning techniques are integrated to UAV-assisted disaster relief networks to achieve secure and efficient data delivery.	x	x	✓	Cellular	UAV	x
[89]	2021	Presents a vision and framework for HAPS networks, including use cases and the integration of emerging wireless technologies.	✓	✓	✓	x	HAPS, PV	x
[69]	2022	A resilient architecture that enables first responder communication by using D2D technology is proposed for challenging situations caused by a disaster.	x	✓	✓	D2D	x	x
[60]	2023	Stochastic geometry based performance analysis of UAV-aided post-disaster cellular networks is performed.	x	x	✓	Cellular	Ad Hoc UAV	x
[90]	2023	Explores a cost-effective, low-carbon energy solution for small-cell mobile networks using renewable energy and energy storage facilities.	✓	x	x	RES, BESS	x	x
[91]	2023	Evaluates the various energy sources for a mobile BS in an isolated nanogrid, focusing on economic and environmental aspects and addressing uncertainties such as mobile BS traffic rates and PV generation, using optimization methods.	✓	x	x	PV, HES, EV, Diesel generators	x	x
[92]	2023	The energy efficiency maximization problem in a UAV-assisted, energy harvesting-enabled, NOMA-based D2D network scenario for disaster management has been investigated.	x	✓	✓	Wireless Power Transfer, Energy Harvesting	x	x
[93]	2024	Provides a comprehensive analysis of various renewable energy-based hybrid energy solutions for tower-type BSs.	✓	✓	x	RES, BESS, Diesel generators, Fuel cells	x	x
[66]	2024	An interference mitigation strategy based on BS silencing is proposed for emergency scenarios.	x	x	✓	Cellular	x	x

Thus, in [77], remote sensing and GIS technologies have been discussed for different types of natural disasters for warning and monitoring duties. Radar and satellite imaging technologies are also vital tools for monitoring and managing natural disasters, as they provide critical data for the surface and atmosphere of the Earth [97] [98]. The authors in [99] demonstrate the research design for mobile-based decision support of the Flood Early Warning System (FEWS).

Ad hoc networks can be used for pre-disaster communication planning and warning by providing a flexible and dynamic communication infrastructure that can be quickly deployed in disaster-prone areas [100]. In the pre-disaster phase, *ad hoc* networks can be used to create communication channels between emergency responders, local communities, and other stakeholders. These networks can be established using mobile devices and are quick and easy to set up in an emergency. *Ad hoc* networks can also be used to alert and disseminate important information to local communities. For example, community members can receive alerts and warnings about impending natural disasters or emergencies via their mobile devices. Another use of *ad hoc* networks in pre-disaster communications planning is to support situational awareness and information sharing among emergency responders. *Ad hoc* networks can facilitate the exchange of real-time information such as maps, images and videos between emergency responders and command centers. In [101], different *ad hoc* communication paradigms such as MANET, Vehicular Ad Hoc Network (VANET), WMN, TETRA, etc. have been discussed in detail for disaster management scenarios.

UAVs, generally known as drones, can be a valuable tool in pre-disaster communication planning and warning, providing a versatile platform for gathering and disseminating critical information in disaster-prone areas and supporting emergency response efforts [102]. One use of UAVs in pre-disaster communication planning is to conduct aerial surveys of disaster-prone areas to identify potential hazards and vulnerabilities [103]. These surveys can be used to generate detailed maps and models of the terrain, as well as to identify infrastructure, buildings, and other critical assets that may be at risk during a disaster. Another use of UAVs in pre-disaster communication planning is to support warnings and disseminate important information to local communities. UAVs can be equipped with loudspeakers or other audio-visual devices to broadcast warnings and alerts to people in disaster-prone areas. UAVs can also be used to deliver essential supplies such as first aid kits or food and water to people in remote or hard-to-reach areas. In [63], UAV has been used not only as a data gathering tool from the IoT devices but also as a platform for energy transfer to these energy-limited IoT devices, which are distributed in a disaster area.

IoT offers significant potential for the detection and management of natural disasters. IoT sensors can be deployed to collect data to monitor environmental factors such as temperature, humidity, air quality, and seismic activity, providing early warnings of potential natural disasters [104] [105]. This data can be used to detect anomalies that may indicate the presence of natural hazards, such as earthquakes [19] [106]. The data can also be used to identify vulnerabilities and risks in critical infrastructure, such as bridges, dams, and power plants, to support situational awareness and hazard identification. Wireless Sensor Network (WSN)s can be used for environmental monitoring where IoT devices and sensors can collect data on environmental conditions in real-time, which is critical for early warning systems and situational awareness [107]. IoT and WSNs

can be used for pre-disaster communication planning and warning by providing real-time data and analytics that can be used to support situational awareness, hazard identification, and early warning systems, particularly for critical infrastructures such as gas and oil refinery [108]. IoT networks can also be used to support situational awareness and information sharing among emergency responders. IoT-based sensors can provide real-time information on the extent of damage, the location of survivors, and other critical information that can be used to support emergency response efforts. Distributing many IoT devices, which are usually heterogeneous, with their own communication protocol and/or data formats, in large-scale disasters may face some challenges. To manage the diversity of IoT devices and applications, gateways are required to connect traditional communication networks with the IoT domain. However, these gateways are typically centralized, making them impractical for use in the MANET environments often encountered during large-scale disasters. Thus, in [109], a distributed Network Functions Virtualization (NFV) and SDN based IoT gateway architecture has been presented.

AI, particularly ML and deep learning, has demonstrated significant advantages in risk mitigation, assessing the vulnerability of urban areas to seismic hazards, evaluating site suitability, enhancing early warning systems, and managing natural disasters in the existing literature [110]–[113]. The paper in [114] focuses on supporting mission-critical applications in emergency scenarios by enhancing network adaptability and intelligence. AI and ML algorithms are envisioned to be on the edge of the network to analyze data and make real-time decisions. In addition, it uses cognitive radio technology to dynamically allocate spectrum resources based on network conditions and demand. The applications of digital twins in emergency management of civil infrastructure (EMCI) are surveyed in [115]. The authors in [116] use digital twin models to simulate and predict the impacts of disasters on urban infrastructure. It basically combines AI and IoT technologies for real-time monitoring and decision-making. A data-driven approach is also employed to enhance disaster preparedness and response.

Social media platforms serve three critical roles in disasters: (i) quickly gathering situational awareness information, (ii) facilitating self-organized peer-to-peer help, and (iii) allowing disaster management agencies to hear from the public [117]. During and after a disaster, social media can be leveraged to pinpoint areas where people need assistance with search and rescue, medical aid, and access to food and water. Additionally, social media serves as a vital tool for disseminating information and coordinating relief efforts for those in need. Moreover, for training and simulation, Augmented Reality (AR) and Virtual Reality (VR) technologies can be used to train responders in simulated disaster scenarios to improve their readiness for real-world situations [118].

B. Technology Enablers for Energy Support in Pre-disaster Scenarios

Technology enablers for energy support in pre-disaster scenarios refer to the use of various technological solutions to ensure the availability and resilience of energy systems before a disaster occurs. These enablers aim to improve energy infrastructure, increase energy generation and storage capabilities, and strengthen the overall resilience of the energy supply to potential disasters. RES can play a crucial role in advancing the sustainability of terrestrial

communication systems. BSs in 5G communication systems consume approximately four times more energy than those in 4G systems [119]. It is the implementation of technologies such as Massive multiple-input multiple-output (MIMO), with more radio frequency (RF) chains and electronic components, that results in the rising trend in power consumption [120], even if the energy efficiency also improves since the data capacity increases faster than the power [121]. As the demand for energy-intensive communication infrastructure continues to grow, integrating RES offers a pathway to significantly reduce these systems' carbon footprint. The study in [122] explores how incorporating RES into 5G cellular systems affects overall power consumption, revealing that annual power savings surpassed 50% when the system relied solely on the conventional energy grid. The study in [90] investigates a sustainable energy solution for 5G BSs, incorporating RES and BESS to reduce energy consumption and carbon emissions. Integrating RES into terrestrial communication systems supports sustainability goals, enhances energy security, and reduces operational costs over time [123]. Moreover, RES contribute to the resilience of communication systems by providing a decentralized and diversified energy supply, particularly critical in remote or off-grid areas where traditional power sources may be unreliable or unavailable.

By integrating BESS with RES such as solar or wind, communication infrastructures can significantly reduce their carbon footprint, contributing to environmental sustainability. The study in [124] examines a model that evaluates the energy performance of an off-grid, eco-friendly cellular BS, incorporating a solar power system, a BESS system, and a Hydrogen Energy Storage (HES). The study in [125] investigates the relationship between the power grid and 5G BSs when an energy storage system is involved, highlighting the energy storage system reduces energy consumption in peak times on the grid. The study in [91] proposes the integration of diverse energy sources for BSs, such as HES, solar PV installations, and plug-in EVs, highlighting their economic and environmental benefits. BESS can be strategically deployed to optimize energy use, balance load demand, and minimize reliance on non-RES [126]. This promotes energy efficiency and enhances the resilience and reliability of communication systems, ensuring they remain operational under various conditions. As the demand for uninterrupted communication grows, the role of BESS in supporting sustainable and resilient terrestrial communication networks becomes increasingly vital.

Smart grids enable the integration of multiple distributed energy sources and digital operations using communication technologies [127]. They use advanced sensors, automated controls, and real-time data analytics to optimize electricity generation, distribution, and consumption, contributing to sustainability [128]. The study in [129] shows that traffic offloading to terrestrial BSs supported by RES can reduce grid energy usage and lower investment and operational costs. Meanwhile, the study in [130] suggests that 5G BSs supported by RES and batteries can operate cost-effectively under normal conditions and provide resiliency during disasters, facilitating the recovery of the distribution system. Supporting terrestrial communication systems with the smart grid concept can provide a more resilient, efficient, and environmentally friendly energy infrastructure [131].

Energy-efficient communication technologies are essential for ensuring the sustainability of terrestrial communication systems. By incorporating low-power IoT communication devices and energy-efficient network equipment, the overall energy consumption of

communication networks can be reduced [132]. Moreover, energy savings can be achieved by switching off terrestrial BSs based on network traffic, implementing resource management schemes that optimize energy consumption, and applying communication technologies such as D2D and NOMA [133]–[135]. The study in [93] investigates the integration of energy-efficient systems such as diesel generators, solar PV panels, wind turbines, fuel cells, and micro-turbines into terrestrial BSs and emphasizes the reduction of carbon emissions. The study in [136] examines energy efficiency methods in UAV communication and highlights battery swapping, solar energy harvesting, RF energy harvesting, and laser beam energy harvesting methods to meet the changing needs of UAVs. Through energy-efficient power supply tools, network equipment, and communication technologies, communication systems can remain functional during power shortages or outages, thus contributing to terrestrial communication infrastructure's overall sustainability and reliability.

In summary, the above technology enablers can work together to improve the resilience and reliability of energy systems in pre-disaster scenarios and to ensure the availability of critical energy services during and after a disaster.

C. Lessons Learnt and Recommendations

In the literature, the terms “in disaster” and “post disaster” are often used interchangeably, and we cannot identify a clear distinction for pre-disaster scenarios based on the technologies observed. First, it is important to note that this distinction should be made during the development of technologies. In pre-disaster scenarios, there are already energy producers that promote sustainability, although for earthquake scenarios, there are not many specific solutions available. Integrating cutting-edge technologies like GIS, remote sensing, IoT, and AI into disaster management plans is crucial for effective disaster management. These technologies offer real-time data, enhance understanding of current situations, and improve early warning systems, proving their essential value in disaster preparedness and response.

Ad hoc networks and UAVs are crucial for pre-disaster communication planning. They can create flexible, quickly deployable communication channels, ensuring a continuous flow of information among emergency responders, local communities, and other stakeholders, even in the most challenging environments.

IoT and WSNs can be used to plan for and warn about disasters by providing real-time data and analysis that can help us understand the situation, identify hazards, and create early warning systems, such as for critical infrastructure like gas and oil refineries. Although IoT and WSNs hold great promise for disaster management, the variety of IoT devices and the need for centralized gateways present challenges, particularly in large-scale disasters. Managing these diverse systems requires innovative solutions, such as decentralized NFV and SDN-based IoT gateway architectures.

Social media and AI are becoming more important in predicting, responding to, and managing disasters. Social media helps with early warnings and coordinating relief efforts because it's real-time, and AI helps make better decisions by analyzing data in real-time.

The deployment of RES and BESS in communication infrastructures highlights the significance of energy resilience. As communication systems become more energy-intensive, integrating renewable energy with BESS not only reduces the carbon footprint but also ensures the reliability of these systems during disasters.

We summarize our recommendations as follows. Firstly, to overcome the challenges of the variety of IoT devices, we should work together to promote compatibility and standardization among communication protocols and data formats. This will make it easier to integrate IoT devices into disaster management systems. Secondly, AI and ML technologies should be further developed to aid real-time decision-making in disaster situations. This involves enhancing cognitive radio technologies for dynamic spectrum allocation and utilizing AI at the network edge to improve adaptability and response times. Thirdly, social media platforms should be integrated into disaster management strategies to enhance early warning systems and coordinate relief efforts. Training responders and communities on effective social media use during disasters can significantly improve results. Fourth, since RES and BESS have the potential to enhance the resilience of communication systems, we recommend using them more in areas that are often affected by disasters and remote areas. This would involve investing in sustainable energy infrastructure and making sure these systems are strong enough to work in extreme conditions. Moreover, ongoing research and development should focus on improving the integration of various technological enablers, particularly in the context of energy-efficient communication technologies and smart grids. This will ensure that communication infrastructures are both sustainable and resilient and capable of meeting the demands of future disaster scenarios. Finally, to make pre-disaster communication and early warning systems more effective, public awareness and training should be improved. This includes educating communities on technologies such as mobile alerts and UAVs and using AR and VR technologies to train emergency personnel in realistic disaster response scenarios.

V. DISASTER

RESPONSE COMMUNICATION AND ENERGY PLANNING

Disaster response communications and energy planning mean developing and implementing a plan to create an effective communication channel with the public during and after a disaster in a sustainable manner. It consists of key elements such as identifying key audiences (e.g., first responders, volunteers, government officials, and the public), developing messages, selecting communication channels, creating a communication protocol, and testing and evaluating the plan. Many research works have been proposed to deploy a temporary communications network in the context of a disaster response [137]–[141]. In this section, we examine communication and energy enablers for disaster response phase in detail.

A. Technology Enablers for Communication in Disaster Response Scenarios

During natural disasters, various stakeholders, including first responders, news agencies, and victims, rely on social media as a primary communication channel to reliably disseminate situational information that reaches a large user base [142]. Officials can use social media platforms to quickly disseminate accurate information, publish detailed instructions or infographics, counter misinformation, and engage with the public. However, it must also be ensured that the dissemination of information takes place between trusted and reliable nodes in order to guarantee the security of the disseminated information. The authors in [143] analyze an overview of the characteristics and the potential role of social

media (tweets in particular) for risk communication in Türkiye. Georeferencing social media crowd-sourcing data is also crucial for improving situational awareness and requires very low positioning errors. As given in Fig. 3, mobile crowd-sensing applications can engage user communities in emergency response and disaster management for natural hazards. A review of crowd-sensing through smartphone sensors in disaster incidents is provided in [144].

Mobile applications can be a powerful tool for disseminating real-time information, evacuation routes and safety guidelines during an earthquake and recovery efforts. By providing users with access to important information, mobile apps can help people make informed decisions and take appropriate actions to stay safe during and after an earthquake. Some examples of successful mobile apps in this respect are the “MyShake” app³ and ShakeAlert⁴. These apps use the sensors in the user’s smartphone to detect earthquakes and warn the user at an early stage when an earthquake is detected. In addition to the early warning system, these apps also contain information on what to do in the event of an earthquake, evacuation routes, and a “Safe Corner” feature that helps users find the safest place to seek shelter in the event of an earthquake. These apps also include information on earthquake safety, preparedness, and recovery, as well as a map showing the locations of nearby earthquake early warning sensors.

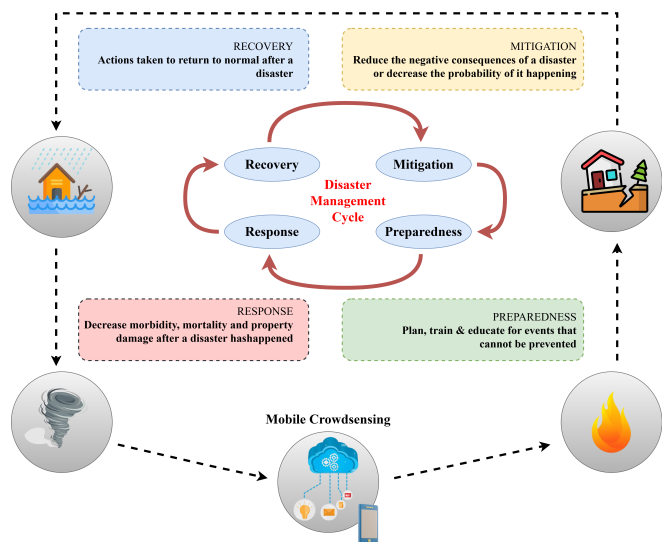


Fig. 3. Mobile Crowd-sensing-Aided Disaster Management [144].

SDN technology allows for dynamic and programmable network management, enabling quick adjustments and reconfigurations in response to changing conditions during and after an earthquake. SDN can ensure that entities and services such as emergency services, first responders, and critical infrastructure receive the necessary bandwidth and quality-of-service (QoS) guarantees, enhancing their communication capabilities and facilitating effective disaster response. Ogawa et al. propose a network operation method using SDN to maintain connection quality for disaster areas [145]. Web-based offline operation and OpenFlow-based routing control are adopted in [146] as a disaster information gathering mechanism.

Ad hoc networks and MANET can be used for real-time data sharing and coordination between first responders are proposed to improve situational awareness and response capabilities. The paper in

³Online: <https://myshake.berkeley.edu/>, Available: February 2024.

⁴Online: <https://www.shakealert.org/>, Available: February 2024.

[69] uses *ad hoc* networking techniques to enable dynamic communication between first responders without relying on a fixed infrastructure. The paper in [147] extends the traditional optimized link-state routing (OLSR) protocol of MANET with disaster-optimized link-state routing (DS-OLSR) for low-battery devices to extend their battery life. The paper in [148] proposes a deployment strategy for air-to-ground *ad hoc* network nodes in areas without public network access using a Deep Deterministic Policy Gradient (DDPG) method to support spatio-temporal dynamic deployment in disaster response.

D2D communication is used to enable direct connections between devices, bypassing the damaged infrastructure. The paper [149] leverages 5G technology for high-speed and reliable communication in disaster scenarios. It utilizes D2D communication to establish direct links between devices, bypassing damaged infrastructure and focuses on enhancing network resilience through advanced communication protocols and technologies. The contribution in [67] uses D2D communication to enable direct connections between devices in disaster areas. Power transfer techniques are implemented to share battery life between devices to extend their operating time. They also use clustering techniques to organize devices into groups to improve communication efficiency and resource management.

Cellular Low Power Wide Area Network (LPWAN) technologies such as LoRa can also be utilized in disaster response communication planning in the context of earthquakes to provide reliable and efficient communication capabilities [150], [151]. In [152], a long-range, low-power mesh network infrastructure is proposed for disaster response. LPWAN technologies have excellent coverage and can reach far distances, making them suitable for disaster areas where traditional communication infrastructure may be damaged or non-functional [150]. They can provide connectivity to a large geographical area, enabling communication between responders, command centers, and affected individuals across a wide range. They are designed to be power-efficient, allowing devices to operate on battery power for an extended period. This feature is crucial in disaster scenarios where access to electricity may be limited.

UAVs usage is extremely popular for in-disaster scenarios. The authors of [58] use FSO technology for high-speed line-of-sight communication links between drones and ground stations. It uses drone-based networks to extend the range of cellular networks in disaster areas and implements adaptive beam steering to maintain reliable FSO links despite drone movements and changes in the environment. The paper in [74] integrates edge computing capabilities into UAVs to process data locally, reduce latency, and improve the responsiveness of disaster management applications. The focus is on ensuring low-latency communication for critical applications in disaster scenarios. For more resilient networks, the authors also propose an architecture that uses UAVs to maintain communication links even when traditional infrastructure is damaged. The paper in [63] uses Simultaneous Wireless Information and Power Transfer (SWIPT) technology to transmit both energy and information wirelessly to support IoT devices in disaster areas. UAVs deployed are used to facilitate SWIPT and extend communication coverage in remote or damaged areas.

The authors in [153] use UAVs as aerial BSs to ensure communication coverage in disaster areas where the infrastructure on the ground is compromised. Non-Orthogonal Multiple Access (NOMA) is used for efficient spectrum utilization and allows multiple users to share the same frequency band by superimposing their signals and distinguishing them at the receiver based on their power. Algorithms

are also proposed to optimize energy and resource allocation between users to improve connectivity and network performance. In [154], a secure and efficient information-sharing system called RescueChain is proposed for UAV-based disaster rescue. Simulations show an accelerated consensus process, improved offloading efficiency, reduced energy consumption, and improved user payoffs in finding optimal payment and resource strategies for UAVs and vehicles. The paper in [155] focuses on the problems of task offloading, power consumption, and allocation of computational resources in a multi-layer MEC-enabled UAV network. The approach also considers the CPU and GPU requirements of tasks, the capacity of the devices (i.e., computational resources, power, and energy), and the constraints on the types of tasks that a UAV can perform. The paper in [62] uses UAVs as aerial BSs to ensure communication coverage in disaster areas. It also develops algorithms to optimize UAV deployment and resource allocation. The proposed approach ensures the seamless integration of UAV-based networks with ground-based infrastructure. The paper in [65] uses UAVs to provide temporary cellular coverage in areas where infrastructure is damaged or destroyed. In addition, the UAVs are equipped with solar panels and batteries to extend their operational life and reduce dependence on conventional energy sources. Network optimization algorithms are also developed to optimize the placement and operation of the UAVs for maximum coverage and efficiency. The real-time prediction capability of a digital twin to optimize the offloading decision under uncertainty in UAV-Assisted Multi-access Edge Computing (MEC) Emergency Networks is studied in [156]. The authors of [68] develop strategies to ensure the survivability and continuity of networks during disasters by utilizing the proximity of devices.

HAPS is another popular disaster response technology in the literature [7], [45]. The paper in [7] uses super-macro BSs to supplement terrestrial networks and cope with dynamic traffic demands. They utilize the large coverage area of HAPS to reduce the need for dense terrestrial BSs. The main focus is on the energy efficiency of HAPS, which uses solar energy and advanced battery systems to minimize carbon emissions. Authors in [45] use HAPS to provide connectivity for large-scale coverage areas in disaster regions. The paper in [157] uses Intelligent Reflective Surfaces (IRS) technology to improve signal strength and coverage in communication networks. It explores the potential of 6G communication technologies in disaster scenarios. Sustainable energy solutions, such as solar power, to support the communication infrastructure are also incorporated.

Blockchain-based IoT can be used to enhance the performance of disaster management practices by providing a secure, decentralized, and transparent platform for managing and sharing critical information and resources during and after a disaster [158]. They can be used to securely and transparently share critical information among stakeholders, such as emergency responders, local communities, and government agencies. This can help ensure that all stakeholders have access to the same information and can work together more effectively. AI, on the other hand, can be used as a decision-making tool for crisis management and resource allocation. AI-driven decision support systems help responders make critical decisions, such as resource allocation and prioritization [159]. For emergent communication, the paper in [160] applies multi-agent reinforcement learning to enable adaptive and cooperative communication strategies between network nodes. The vision of the paper focuses on the development of communication protocols

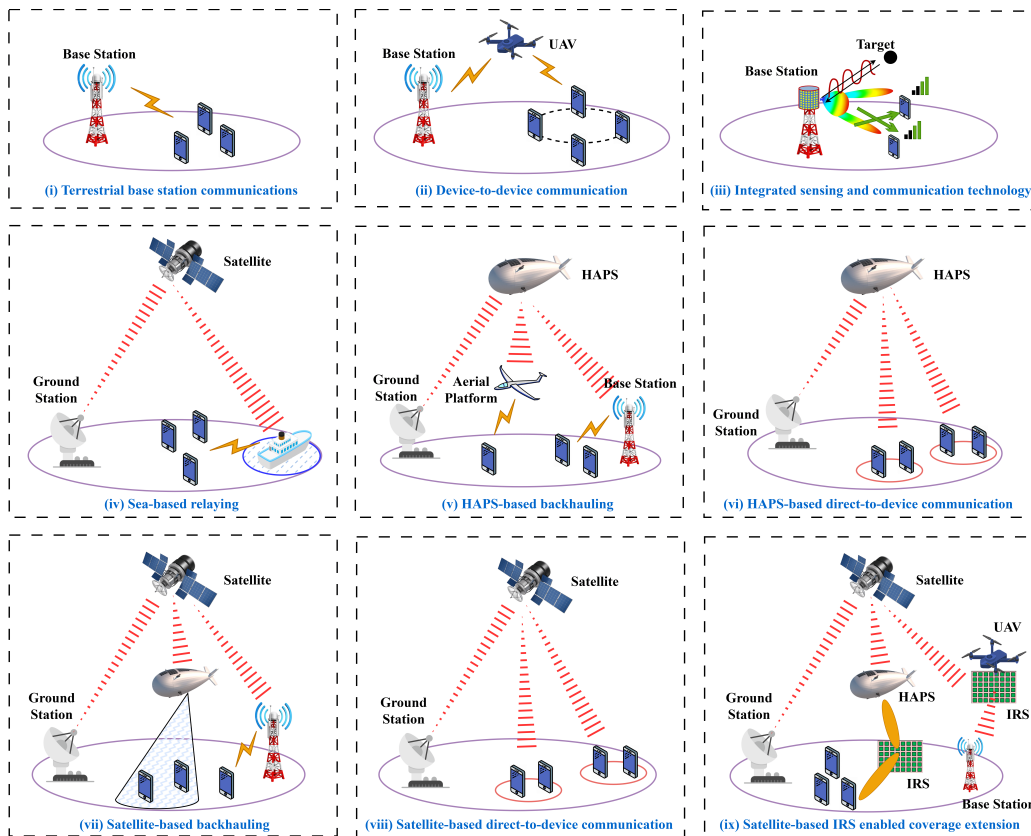


Fig. 4. Possible use cases of communication technology enablers in a disaster.

that can dynamically adapt to changing network conditions and requirements. For emergency communication and information dissemination, chatbots equipped with Natural Language Processing (NLP) capabilities can deliver real-time information and instructions to the affected population through various communication channels [161].

Fig. 4 illustrates potential usage scenarios of communication technologies during disasters. Fig. 4(i) shows the terrestrial BS-supported communication system. Fig. 4(ii) presents the D2D architecture. Fig. 4(iii) depicts the ISAC technology. If the earthquake occurs in a coastal settlement, as shown in Fig. 4(iv), sea-based relaying is an option for meeting the communication needs of the region. Fig. 4(v) illustrates the scenario where a backhaul link is provided to isolated terrestrial BSs and aerial platforms through HAPS [89]. Fig. 4(vi) shows the scenario of direct transmission to ground users in the RF band via HAPS [162], [163]. Fig. 4(vii) presents the scenario where a backhaul link is provided to isolated terrestrial BSs and aerial platforms via satellite. In contrast, Fig. 4(viii) depicts satellite-based direct-to-device communication [164]. Being only 20 km away from the ground, HAPS systems benefit from favorable channel conditions and geostationary positions and can provide lower latency than satellite nodes. Moreover, HAPS can cover large areas and be quickly repositioned to offer communication services, especially in regions with damaged or nonexistent terrestrial infrastructure. Although satellite-based direct-to-device communication is becoming feasible, it provides coverage for a short period in the area affected by an earthquake. Moreover, satellite-based direct-to-device communication offers much lower data speeds (enabling SMS sending) than HAPS. It is insufficient to meet the huge communication capacity

required for large-scale disasters like earthquakes in Turkiye. For instance, accessing video may be difficult through satellites, while it would be possible via HAPS [89]. In scenarios where terrestrial communication collapses during disasters, deploying IRS on terrestrial and aerial platforms can offer significant advantages for dynamic coverage extension [165], [166]. Fig. 4(ix) presents the scenario for satellite-assisted IRS-enabled dynamic coverage extension [167].

B. Technology Enablers for Energy Support in Disaster Response Scenarios

Integrating microgrid components such as RES, BESS, EVs, and generators into critical communication components makes communication systems resilient to energy disruptions during disasters [168], [169]. Fig. 5 illustrates potential usage scenarios of energy-enabling technologies in communication systems during disasters. Installing small-scale solar power plants on building rooftops is becoming increasingly common. The authors in [170] have examined rooftop solar PV and BESS to improve power distribution system resilience to natural disasters. The authors in [88] explore the feasibility of optimal power supply solutions for LTE BSs, focusing on standalone solar PV, hybrid PV/wind turbine, hybrid PV/diesel generator, and hybrid PV/electric grid systems. In [171], the concept of renewable energy-supported charging stations for UAVs was explored, showing improved network performance. The paper in [172] implements microgrid technology to provide a localized, resilient power supply in emergencies. RES such as solar and wind with BESS are integrated to ensure continuous power availability. EVs are also used as mobile power sources and communication relays in disaster areas. Since BSs are often mounted

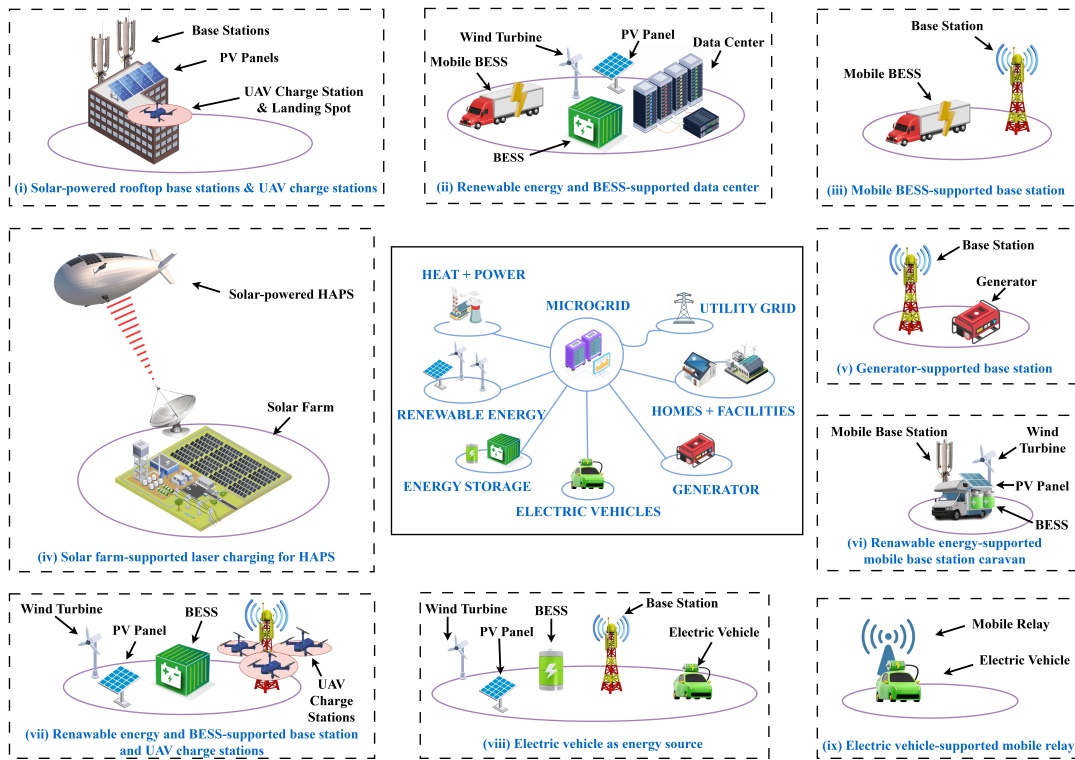


Fig. 5. Possible use cases of energy technology enablers in a disaster.

on rooftops, using energy generated by PV panels for BSs can be beneficial during disasters. Furthermore, UAV charging stations can be installed on building rooftops at specific locations during disasters to better manage UAV charging operations. Fig. 5(i) presents the use case of solar-powered rooftop BSs and landing spots.

For critical communication points such as data centers, integrating RES and BESS can minimize the impact of potential power outages during disasters. If needed, deploying mobile BESS can ensure continuous charging and energy supply. Ensuring the power supply for data centers is crucial to maintaining uninterrupted internet and communication services [173]. The authors in [174] study the co-planning problem of networked Internet data centers and BESS in a smart grid system. The authors in [175] propose a novel restoration mechanism to enhance the resiliency of the distribution grid by deploying mobile energy storage systems. In light of these studies, Fig. 5(ii) presents the use case of data centers supported by RES and BESS.

Increasing the number of tower-type BSs can help prevent physical damage due to their greater resilience to disasters' destructive effects. Additionally, supporting tower-type BSs with RES and BESS can enable long-term operation even during potential power outages. Fig. 5(vii) presents the use case of installing UAV charging stations on tower-type BSs supported by RES and BESS. The authors in [176] examine the feasibility of the secondary use of EV lithium-ion batteries in BSs. Furthermore, EVs can be used to feed the battery groups in BSs. Fig. 5(iii) shows the charging of the tower-type BS's energy storage system via a mobile BESS, and Fig. 5(viii) shows the charging of the tower-type BS's energy storage system via an EV. Due to EVs' mobility advantage and significant energy capacity, Fig. 5(ix) presents the use case where a mobile relay is mounted on an EV. Figure 5(v) shows the use case of meeting the

energy needs of a BS via a generator. HAPS, which have coverage area, substantial channel conditions advantages, and the ability to provide backhauling to small and isolated BSs and direct communication with ground users, are expected to meet their energy needs with onboard PV modules and battery systems. However, in cases where HAPS requires charging, laser charging technology is among the proposals in the literature [89]. Fig. 5(iv) presents solar farm-supported laser charging for HAPS as one of the possible use cases.

C. Lessons Learnt and Recommendations

Several important findings have also emerged from the analysis of the technological enablers for communication and energy support in disaster response scenarios that can guide future disaster management strategies and provide valuable insights into the effectiveness of communication metrics, communication technologies, and energy sources.

First, when it comes to prioritizing redundancy and diversity in disaster communication, it is critical to explore how diverse communication channels at physical layer, such as terrestrial networks, satellite links and aerial platforms (e.g. UAVs, HAPS) can be integrated with application layer services like social media and mobile applications. The aim is to ensure a seamless data flow between these communication infrastructures and the user-facing platforms. Satellite or UAV-based networks, for example, can maintain the connection if the terrestrial infrastructure fails. This ensures that important information — such as warnings, real-time updates and safety instructions — can continue to be disseminated via social media platforms and mobile apps. By enabling this interaction between the underlying communication technologies and the user-level applications, we can improve both the robustness of the communication system and the speed at which important information reaches the affected population. On the other hand, there are some case studies where different

communication systems have played a crucial role in maintaining connectivity during earthquakes [177], [178] but an integrated approach with energy and communication systems is still in its infancy. However, ensuring the security and reliability of these platforms is crucial. Future efforts should focus on developing secure, scalable, and easily accessible platforms that can be rapidly deployed in disaster scenarios to support first responders, officials, and the affected public. Second, in terms of earthquake response, real-time data analysis is important for decision-making. In this regard, communication and energy metrics such as the battery limitations, throughput, latency and reliability of data transmission can contribute to informed decision-making by authorities and emergency responders.

Thirdly, the use of mesh networks for local communication can be improved, and their focus on improving the resilience of the communication infrastructure could be further exploited. In the event of damage to the traditional communication infrastructure, mesh networks can provide a means of localized communication. There are several cases where *ad hoc* networks formed by devices have enabled effective communication between community members and emergency responders [179]. In the event of natural disasters such as earthquakes, for example, traditional communication systems may fail, leaving people unable to communicate. In such situations, mesh networks can be formed with devices such as smartphones or laptops that allow people to communicate with each other and with the emergency services. Fourth, UAVs and HAPS are used for aerial surveillance and as communication relays and can play an important role in supporting real-time communication and data collection in hard-to-reach areas or in areas where traditional communication infrastructure has been damaged. However, the success of these technologies depends on adequate operator training, regulatory compliance and the development of robust algorithms for optimal use and allocation of resources. Future research should investigate the integration of UAV-based networks with ground infrastructure and the development of energy-efficient charging solutions, such as solar-powered charging stations.

Fifth, the introduction of microgrid technology and RES is critical to ensuring a stable power supply for communications infrastructure during disasters. The use of solar panels, wind turbines, and battery storage systems has ensured continuous power supply to critical components such as BSs and data centers. However, the feasibility and efficiency of these energy solutions depend on the availability of resources and the specific disaster context. To improve energy resilience, future initiatives should focus on the joint planning of renewable energy infrastructures with communication networks, as well as the development of mobile energy solutions such as electric vehicles and mobile battery systems to support field operations. Finally, while new technologies such as AI, blockchain, and XR have shown promise in other fields, their adoption in disaster management is still in its infancy. These technologies offer opportunities to improve decision-making, secure information sharing, and real-time situational awareness. For example, by overlaying digital information with the real world, Extended Reality (XR) can provide emergency responders with critical information in real-time, enabling them to make more informed decisions. In addition, XR can help responders navigate through damaged buildings and other difficult environments. However, challenges in terms of scalability, cost, and integration into existing systems need to be addressed. Future research should aim to further develop

these technologies and ensure that they are adaptable, secure and meet the specific requirements of disaster scenarios.

VI. POST-DISASTER COMMUNICATION AND ENERGY PLANNING, RESCUE AND EVACUATION

After a disaster, clear communication and efficient energy management are vital for keeping people safe and helping communities recover. This part of our discussion focuses on the technology that makes these things possible. By looking at new tools and methods, we will show how technology can improve search and rescue, make evacuations smoother, and help us be better prepared for future disasters. The next subsections will go into more detail about these technologies, along with important things we've learned and suggestions for doing things the right way.

A. Technology Enablers for Communication in Post-Disaster Scenarios

The ground infrastructure is very susceptible to disruption, as shown in Fig. 6, which occurs after disasters and often leads to communication failures. In such situations, alternative solutions beyond the existing architecture are necessary to ensure communication needs are met. Numerous mobile and service providers are putting resources into creating and executing new network architectures and strategies to improve the effectiveness of existing wireless communication systems. Many technical solutions have been proposed as potential candidates for supporting data transmission in disaster-affected regions. In the following, to prevent communication disruptions in a post-disaster case, the solutions proposed in the literature will be detailed.



Fig. 6. The devastating scale of the Turkiye earthquakes before and after satellite pictures.

Satellite networks can provide reliable communications in areas where terrestrial infrastructure has been damaged or destroyed and enable communications over long distances and in remote locations. While the primary role of satellites in post-disaster situations is to provide backhaul support to aerial nodes, an intriguing area of research is the development of low-latency LEO satellites that can also offer direct access to user devices [15]. This might be a reality if the 6G technology supports satellite BSs and these satellites use similar frequency bands, so devices can connect to them without modification, but with lower rates due to the low-gain antennas. Many studies in the past decade have explored the use of satellites in disaster scenarios [9], [49], [180]–[183]. In [9], the hybrid Satellite-Aerial-Terrestrial Networks in emergency scenarios have been

studied. The wireless technologies used in this hybrid scenario have been summarized, and some challenges like interoperability, QoS assurance, and security have been discussed. The authors in [181] introduced three innovative architectures, backed by experimental data, utilizing satellite communication (SATCOM) for public protection and disaster relief (PPDR). In [183], a post-disaster technology has been proposed that integrates satellite-based and ground-based emergency networks. The nodes of the network, in particular the mesh access point (AP) nodes, and the portable satellite stations, have a portable design that can be easily transported by the network operator and deployed at the appropriate location.

Deploying aerial networks is another alternative for restoring network connectivity quickly, as the recovery of terrestrial networks in disaster-affected areas often takes considerable time. UAVs can adjust their positions and access hard-to-reach areas, making them ideal for use in disaster-stricken regions [20] [62] [184]. In [20], it has been discussed how UAVs can be utilized for various tasks such as assessing the extent of damage, identifying affected areas, and aiding in search and rescue missions during natural disasters. Additionally, the importance of integrating UAVs with WSNs to enhance data collection and communication capabilities in disaster-stricken areas has been emphasized. In [62], UAV trajectory and scheduling optimization has been studied for emergency networks in disaster. In [184], a cooperative trajectory planning approach to deliver emergency communications quickly and efficiently has been presented by considering a time-constrained disaster-affected area. In [57], UAV-assisted Wi-Fi based emergency network model has been designed for post-disaster management. Considering post-disaster scenarios, a mesh communication architecture for drone swarms that can maintain intra-network connectivity between drones has been proposed in [185]. In [186], an algorithm based on particle swarm optimization (PSO) has been proposed for constructing a Fly Ad Hoc Network (FANET) that can provide communication coverage for as many users as possible on the ground and can send information back to the rescue center as quickly as possible in a post-disaster scenario is proposed. The authors in [187] used stochastic geometry tools to estimate both the average and local coverage probability of a wireless network using Aerial Reconfigurable Intelligent Surfaces (ARIS) in post-disaster scenarios. The paper [60] used UAVs to restore cellular connectivity in disaster-affected areas. Strategies have been developed to improve the resilience and reliability of UAV-aided networks. In addition, new methods have been proposed to mitigate interference in dense UAV deployments. The authors in [64] developed techniques to maximize the energy efficiency of UAV-assisted emergency communication networks. Optimization algorithms have been used to determine the best deployment and operational strategies for UAVs. The paper also incorporated RES to power the UAVs and reduce overall energy requirements. The authors in [188] addressed the problem of limited battery and computing resources with a UAV system based on fog computing. A stable matching algorithm has been proposed to avoid transmission competitions and enable cooperation among UAVs and Unmanned Ground Vehicles (UGVs). A Ubiquity Network (UbiQNet) architecture, where drones can form a mesh network to allow users to communicate their situation and location to emergency responders, has been studied in [189]. Although most of the studies focused on UAVs as aerial networks for disaster management, only some studies focused on other aerial network components like tethered balloons [55], [190]–[192], and HAPS [45].

Mesh networks can be established using devices such as smartphones or portable routers in a post-disaster scenario. These networks can provide local communications capabilities even when traditional infrastructure is disrupted. In [193], two lightweight and fast authentication mechanisms are proposed that address the physical limitations of mm-wave communication in wireless mesh networks for post-disaster scenarios. The performance of IEEE 802.11s (the reference standard for wireless mesh networks (WMNs)) is evaluated in [194] for post-disaster communications. The authors in [195] provide algorithms for the optimal placement of UAVs forming Aerial Mesh Networks (AMNs) to support communication in a post-disaster scenario.

D2D technology is also an effective communication enabler in post-disaster scenarios where traditional communication infrastructure is damaged or overloaded [56], [62], [67], [69], [70], [196]–[198]. The authors in [67] combined clustering technology with D2D communication within a cellular network, ensuring communication services could continue even if parts of the cellular infrastructure were compromised. The paper in [196] evaluated the benefits of communication using D2D technologies and cellular systems operating in underlay mode to recover communication networks in the post-disaster scenario. Coverage probability has been improved in the disaster strike area. In [197], two important technologies UAV and D2D for post-disaster scenarios have been combined. This study has explored drone-initiated, D2D-aided multihop multicast networks for the rapid dissemination of emergency alert messages in public safety scenarios. In [198], a framework named Finding Isolated Nodes Using D2D for Emergency Response (FINDER) has been developed to identify and reconnect isolated mobile nodes in disaster areas, aiming to prevent asset damage and loss of life.

In addition to early warning and situational awareness, IoT networks can also be used to support post-disaster recovery efforts [27], [199], [200]. For example, IoT-based sensors can be used to monitor the status of critical infrastructure, such as power grids and transportation networks, and to provide real-time data on the progress of recovery efforts. In the literature, IoT technology has been used for different natural disasters. In [201], the coexistence of UAV and IoT technologies has been used for wildfire detection. In [29], a flood disaster has been considered, and an IoT-aided flood management framework utilizing water, ground, and air networks has been proposed.

ML techniques have been proved valuable in post-disaster and crisis management, e.g. recovering and consolidating information, searching and rescuing with limited human interaction, and post-disaster assessment [202], [203]. ML algorithms can be used for different aims. For example, they can optimize the distribution of resources like food, water, medical supplies, and personnel by analyzing the needs of affected areas, predicting demand, and identifying the most efficient delivery routes [202]. They can also analyze satellite images, drone footage, and other visual data to automatically assess the extent of damage to infrastructure, buildings, and natural landscapes [204]–[206]. ML algorithms can also process vast amounts of social media data to identify real-time information on the needs of survivors, locate people in need of rescue, and track the spread of information and misinformation during the disaster recovery process [207], [208].

B. Technology Enablers for Energy Support in Post-Disaster Scenarios

Technology enablers for energy support in post-disaster scenarios are essential for creating a resilient and sustainable energy infrastructure that can withstand the challenges posed by natural disasters and emergencies while ensuring the availability of power for critical functions. For sustainable reconstruction, the use of RES and microgrid systems can ensure a reliable and sustainable energy supply during recovery and reconstruction [209].

Communication networks might experience prolonged outages after disasters or grid failures due to the unavailability of conventional power sources. RES are among the candidates for the recovery and resilience of power grid and terrestrial communication systems. The study in [170] shows the potential of rooftop solar PV and BESS to enhance distribution grid resilience against disasters. The study in [93] presents solutions that integrate RES, such as diesel generators, solar PV panels, wind turbines, fuel cells, and micro-turbines, into terrestrial BSs to make them more resilient against energy-related problems in post-disaster scenarios. The study in [210] examines how renewable energy-supported charging stations meet the charging needs of UAVs and enable them to operate within a flying ad-hoc network structure in disaster recovery scenarios. The deployment of renewable energy-supported systems not only aids in disaster recovery efforts but also enhances the long-term resilience and sustainability of terrestrial communication networks.

BESS can provide a resilient and immediate energy source, ensuring the continuous operation of critical communication infrastructure in post-disaster situations. The study in [211] investigates mobile energy storage systems and EVs for their use as energy sources during power outages in disaster scenarios. The study in [212] examines how truck-mounted BESS can enhance the resilience of distribution systems and facilitate recovery. The study in [213] explores using BESS at BSs as a resilient power supply. In post-disaster scenarios, BESS can be strategically deployed with mobile BSs or other essential network components to ensure that even remote areas can regain connectivity quickly, thus aiding in disaster response and recovery efforts.

Smart grids are pivotal in recovering terrestrial communication systems in a disaster. By dynamically reallocating energy resources, smart grids can prioritize power delivery to critical communication infrastructure, such as BSs and data centers, thereby minimizing downtime. Smart grids can seamlessly integrate RES and battery storage systems, providing diversified and resilient energy supplies. The paper in [70] develops smart distribution networks to enhance the resilience and recovery capabilities of power grids post-disaster. Advanced data analytics are also used to assess damage, predict recovery needs, and optimize resource allocation. RES and energy storage systems are also incorporated for sustainable recovery.

In post-disaster environments, where the energy infrastructure is often compromised, using low-power IoT devices, energy-efficient network equipment, and optimized communication methodologies becomes paramount. UAVs offer the advantage of rapid deployment for disaster management and search and rescue operations [214], [215]. The studies in [216], [217] examine the energy-efficient coordination of multi-drones for disaster response. The study in [218] investigates the use of UAVs for backhaul links in post-disaster scenarios and addresses their charging needs through

mobile distributed charge stations. The study in [219], considering the charging requirements of UAVs, proposes a UAV-based solution for detecting and recovering damaged transmission lines after a disaster. Moreover, energy harvesting is crucial for meeting the energy needs of aerial communication platforms, which can be quickly deployed and play an essential role in addressing communication requirements in post-disaster [92], [220].

C. Lessons Learnt and Recommendations

Disasters often cause traditional communication infrastructure to fail, emphasizing the need for alternative and resilient communication solutions. Ground-based networks are especially vulnerable to damage, requiring the quick deployment of alternative communication strategies. Satellite networks, especially those in low Earth orbit, have become a crucial technology for keeping communications going in disaster-stricken areas. They can provide backhaul support and direct user access over long distances if the users are in line-of-sight, which is extremely helpful when ground-based networks are damaged. However, challenges like latency, interoperability, and security in combined satellite-aerial-terrestrial networks still need to be studied further. Drones have been shown to be effective in restoring network connectivity and providing vital data in difficult-to-reach areas. Research has demonstrated their versatility in assessing damage, searching for and rescuing people, and improving communication capabilities in disaster-stricken regions. However, optimizing drone deployment strategies and energy efficiency remains a key area for ongoing research.

Mesh networks, created by devices like smartphones and portable routers, offer a decentralized and reliable communication structure when traditional infrastructure is not available. Additionally, D2D communication has shown potential in maintaining connectivity even when parts of the cellular network are damaged. Combining drones and D2D technologies has further improved the speed and reliability of emergency communications. IoT and ML are valuable tools for disaster management. IoT devices can monitor critical infrastructure and provide real-time data, while ML algorithms can optimize resource distribution, assess damage, and process large amounts of social media data to support rescue efforts.

After disasters, RES like solar panels and wind turbines, along with battery storage systems, are essential for keeping communication networks running. These energy solutions help with immediate disaster recovery and also contribute to the long-term resilience of the energy infrastructure. Smart grids are crucial for dynamically distributing energy resources to critical communication infrastructure during disasters. They allow for the smooth integration of RES and storage systems, making power grids more resilient and able to recover quickly. Additionally, energy-efficient drone coordination and energy-harvesting techniques are vital for maintaining communication in disaster-affected areas.

We summarize our recommendations for post-disaster cases as follows. First, we recommend further developing systems that combine satellite, aerial, and ground-based networks to make communication systems more resilient after disasters. This will create more reliable and flexible communication solutions for emergencies. Addressing challenges related to interoperability and security in hybrid communication networks is crucial. Future research should focus on developing standardized protocols and security measures

that can seamlessly integrate different communication technologies in disaster situations. Second, further research on optimizing drone flight paths, scheduling, and energy management will improve their effectiveness in disaster response. Using RES and energy-efficient technologies in drone operations can extend their operational capabilities during prolonged disaster recovery periods. Third, it will be good to encourage the creation of community-based mesh networks in areas prone to disasters. These networks, built using affordable devices like smartphones and portable routers, can be the first line of communication when traditional infrastructure fails. Fourth, it must be improved the development of D2D communication protocols that can work independently of centralized networks. These protocols should be optimized for energy efficiency and low-latency communication to ensure reliable connectivity during disasters. Fifth, it is important to ensure that IoT and ML technologies are seamlessly integrated with existing emergency management systems. This involves creating interoperable platforms that can aggregate and analyze data from various sources and provide a unified view for decision-makers. Sixth, policies and infrastructure investments should prioritize the integration of RES into communication networks. This will not only support immediate disaster response but also contribute to building a more resilient and sustainable energy infrastructure for the future. Finally, governments and utilities should invest in smart grid technologies that can dynamically allocate energy resources during disasters. Smart grids, in combination with renewable energy and storage systems, will be crucial in minimizing communication network downtime and ensuring a continuous power supply during emergencies.

These recommendations aim to provide a comprehensive approach to improving disaster resilience and ensuring the continuity of communication and energy networks in emergencies. By addressing both technological and organizational challenges, these recommendations can help build more robust systems capable of withstanding and quickly recovering from disaster impacts.

VII. EXISTING VENDOR PRODUCTS AND SERVICES

In the context of emergency communications, there have been different solutions from numerous vendors, and their products play crucial roles in shaping emergency response strategies. Recovering from a disaster entails numerous challenges, posing potential obstacles to the swift restoration of essential services and effective communication. The nature of disasters, whether natural or human-made, varies across geographies, influencing their impact. Consequently, both local and large-scale companies have developed diverse recovery solutions tailored to maintain communication continuity. These entities must be well-prepared for scenarios wherein entire infrastructures may be destroyed, the networks may be congested, and the power supply may be disrupted, leaving telecommunication towers without electricity. This preparation involves considering data consistency, ensuring the integrity of intricate services, and standing ready to address the aftermath of complete infrastructure destruction. In this section, we briefly explore a compilation of current solutions dedicated to supporting mobile infrastructure, enhancing network resilience, and facilitating vital communication in disaster-affected regions. Our examination primarily delves into the services and products offered by well-known companies that have PPDR products and services. PPDR agencies have generally

relied on narrowband radio systems such as Terrestrial Trunked Radio (TETRA) and APCO P25 for critical voice communications. However, with the growing need for real-time data and video, advanced broadband solutions like LTE-Advanced and 5G are becoming essential. These newer technologies offer ultra-reliable, low-latency communications, which are crucial for handling the high data rates required by video and situational awareness applications. The evolution of these technologies is also driven by international efforts to harmonize spectrum usage, particularly in the 700 MHz and 800 MHz bands, as outlined by ITU's Resolution 646 and related reports [221]. This shift towards integrated broadband and narrowband systems will allow PPDR networks to ensure resilience, reliability, and efficiency in life-saving missions.

There is an organization called TETRA and Critical Communications Association (TCCA) that plays a significant role in the development and promotion of critical communication technologies, particularly for PPDR. The main focus of TCCA is to support the development and standardization of technologies like TETRA and other critical communications solutions, including LTE and 5G, for mission-critical communications. TCCA collaborates with key organizations responsible for developing open standards in critical mobile communications, including ETSI and 3GPP. Its members are involved in a worldwide range of activities, from designing, manufacturing, and building to implementing, utilizing, analyzing, promoting, and deploying critical communication solutions.

One of the well-known members of TCCA is Ericsson, and it has its own 'disaster response' program focusing on disaster relief operations [96]. The company provides its technology, resources, and solutions to the humanitarian community and workers to access the internet wirelessly via their WiFi-enabled devices. In recent years, Ericsson has been teaming up with China Mobile to deploy 5G technology to enhance disaster management solutions [222]. Cradlepoint is a new enterprise business unit, a part of Ericsson, that focuses on fail-over use cases by enabling rescue operations and supporting the delivery of vital services. After 2x5 MHz segment of Band 68 has been reserved for PPDR agencies in Europe, Ericsson has demonstrated how the ecosystem collaboration on PPDR Band 68 can support the mission-critical services (MCX) [223]. Verizon has long been at the forefront of providing crucial support during times of emergency, exemplifying its commitment to societal well-being. Ericsson and Verizon jointly designed a 5G rapid-response command center called Tactical Humanitarian Operations Response (THOR). THOR operates as a rapid response team, building the 5G ultra wideband network (UWB) combined with a mobile edge computing (MEC) platform [224].

Huawei is another key member of the PPDR and ETSI TC-RT organizations under the International Telecommunication Union (ITU-R). Addressing various applications like major event security or emergency rescue, it has developed the eLTE Mission Critical Communication System (MCCS) solution. This solution empowers governments to establish a comprehensive national critical communication network (NCCN) as a shared strategic infrastructure. To ensure effective emergency response during disasters, offering ubiquitous coverage, and restoring communication systems, three distinct deployment modes are provided for NCCN. This allows each country to choose the most suitable deployment mode based on its specific requirements. For detailed information, one can refer to the NCCN eLTE7.0 brochure [225].

As one of the important players in the telecommunication world and an active member of TCCA, Nokia has important contributions to PPDR services. It provides mission-critical communication services designed for emergency responders and public safety organizations. Utilizing its advanced 4G LTE and 5G networks, Nokia ensures Ultra-reliable low latency communications (URLLC), high data throughput, and nationwide coverage. These networks are optimized for PPDR use cases like real-time video streaming, situational awareness, and command and control functions. Nokia integrates Mission Critical Push-to-Talk (MCPTT), Mission Critical Video (MCVideo), and Mission Critical Data (MCData) into its solutions, supporting seamless communication even in the most demanding situations. Additionally, the platform is built with robust security measures, such as encryption and resilient network slicing, ensuring the confidentiality and availability of critical communications during disaster recovery and emergency operations [226].

ZTE, another global provider of telecommunications equipment and solutions, has introduced an important product known as the All-in-One Nomadic 5G solution for disaster relief following the 6.8 magnitude earthquake in Luding County, Sichuan, on the Richter scale. It provides for the evolving needs of rapid response in disaster zones and beyond. ZTE's All-in-One Nomadic 5G integrates essential components of a 5G network into a single, portable unit, facilitating swift deployment and connectivity in emergencies. It supports high data rates up to 10 Gbps, low latency, and multiple access points, while its compact design ensures a compact design for quick transport and setup, making it ideal for remote or temporary locations where rapid network establishment is critical. With these features tailored for rapid response scenarios, such as disaster zones, the solution ensures seamless communication and data transmission, enabling efficient coordination of relief efforts and support services [227]. Power is the most crucial requirement in disaster relief communications. Recognizing this critical need, BlackStarTech offers the Broadband Beacon system, a solution designed to address emergency communication challenges seamlessly. It is a portable 4G/5G Node that can be rapidly deployable on private LTE networks designed for emergency and mobile operations. It supports various network connections, including satellite, Wi-Fi, and Ethernet, and can be operational within 10 minutes. Powered by a portable battery, the system ensures long-term communication without reliance on external power sources [228].

Motorola Solutions stands as a prominent figure, offering a broad spectrum of solutions finely tuned for public safety. They focus on creating resilient, mission-critical mobile networks designed for emergency communications and disaster recovery. Motorola provides solutions with high-power, high-tower solutions like deployable Cell on Wheels (CoW) and simplex operations, ensuring robust, off-network communication through direct or repeater modes. Their system operates across harmonized frequency bands, including 380 – 400 MHz for narrowband and 703 – 862 MHz for broadband LTE, supporting cross-border and multi-agency collaboration. These features enable reliable, fast deployment and secure communication essential for real-time, mission-critical operations [229]. Among their offerings are P25 digital radio systems, ASTRO 25 land mobile radio systems, and Emergency CallWorks, an innovative 911 call-handling solution engineered to meet the demands of next-generation emergency response scenarios [230]. Cisco Systems, using its expertise in networking technologies,

provides sophisticated emergency communications solutions. Notably, Cisco Emergency Responder automates emergency response processes within IP telephony networks, while Cisco Kinetic for Cities serves as a versatile platform initially tailored for smart city initiatives but adaptable for emergency response scenarios as well [231]. AT&T, a major telecommunications company, delivers diverse emergency communication solutions to address various needs. Their flagship offering, AT&T FirstNet, stands out as a dedicated communications platform designed specifically for first responders. Moreover, AT&T Wireless Emergency Alerts ensure the timely dissemination of critical information by delivering emergency notifications directly to mobile devices [232]. Sierra Wireless, specializing in IoT solutions, offers products purpose-built for emergency communications. Their AirLink routers and gateways are engineered to provide reliable connectivity. Additionally, their Emergency Vehicle Gateway (EVG) enables first responders to establish mobile Wi-Fi hotspots in emergency vehicles, facilitating seamless communication and data exchange in the field [233]. Tait Communications, recognized as a global leader in critical communications solutions, offers a comprehensive suite of products tailored to meet the unique challenges of emergency response. Their portfolio includes P25 and DMR digital radios, renowned for their reliability and interoperability in mission-critical environments. Furthermore, their Unified Vehicle platform integrates voice, data, and video communications within emergency vehicles [234].

VIII. STANDARDIZATION AND PROJECTS

Standardization efforts in PPDR communications are critical in ensuring emergency services operate seamlessly and effectively across different regions and jurisdictions. These efforts aim to create uniform protocols and technologies that enhance the interoperability, reliability, and efficiency of communication systems used during disasters. The advent of 5G technology has provided a significant acceleration to these standardization initiatives, offering advanced features such as high-speed connectivity, low latency, and network slicing, which are essential for modern PPDR operations.

While the aforementioned vendors and their products in the previous section represent significant advancements in emergency communications, there are still areas for further exploration and improvement. One aspect to consider is the interoperability of different systems and technologies, ensuring seamless communication between various agencies and organizations involved in disaster response efforts. Standardization efforts, such as those promoted by organizations like ITU [235], TCCA [236], [237], ETSI [238], and 3GPP [239] play a crucial role in facilitating interoperability and should be further emphasized. Moreover, given the dynamic nature of disasters and emergencies, continuous innovation is essential. Vendors should focus on developing adaptive and resilient solutions that can quickly adapt to changing conditions and emerging threats. This may involve leveraging emerging technologies such as artificial intelligence, machine learning, and edge computing to enhance situational awareness, automate response processes, and optimize resource allocation. Furthermore, there is a need for comprehensive testing and validation of emergency communication systems under realistic disaster scenarios. This will help identify potential weaknesses and areas for improvement, ensuring that these systems perform effectively when they are needed most. Collaborative efforts between vendors, emergency responders, government agencies, and research institutions

TABLE III
SOME RECENT 5G-BASED PPDR PROJECTS

Project Name	Project Objective	Technologies/Tools Used	Impact	Status
5G-EPICENTRE	Develop a holistic ecosystem for next-gen PPDR communication networks using 5G technologies.	5G-enabled PPDR solutions, network resilience, mission-critical communications.	Improve PPDR operations efficiency, enhancing public safety and security.	Ongoing
Fuge-5G	Evaluate pilots interconnecting Non-Public and Public 5G Networks, exploring 5GC deployments on various clouds.	5G networks, network slicing, edge computing, IoT devices, AI and ML.	Better emergency communication, situational awareness, network resilience, and cost savings.	Ongoing
PPDR-5G	Develop and validate 5G solutions to enhance PPDR capabilities, leveraging 5G's features for improved systems.	5G networks, network slicing, edge computing, IoT devices, AI and ML, AR.	Faster response times, reliable networks, better resource allocation, increased safety, and improved collaboration.	Ongoing
Respond-A	Develop advanced communication and information systems for emergency response and public safety operations.	5G networks, IoT devices, AI, big data analytics, real-time communication platforms.	Improve speed, accuracy, and coordination of emergency responses, saving lives and reducing the impact of disasters.	Ongoing
5G Safety	Evaluate 5G technology for PPDR, using 5G features to improve communication systems for emergency services.	Mobile apps, multimedia capabilities, backend servers, PPDR-IoT devices, drones, body-worn cameras, Pro-M's "ProPhone" MCPTT app.	Faster, coordinated emergency responses, reliable networks, efficient resource use, increased safety, and strengthened collaboration.	Completed (2018-2021)

can facilitate such testing and validation processes. Finally, greater attention should be paid to the ethical and social implications of emergency communication technologies. This includes considerations such as privacy, data security, and the equitable distribution of resources. Vendors should actively engage with stakeholders to address these concerns and ensure that their products and solutions uphold ethical standards and promote social equity in disaster response efforts. The ongoing advancements in 5G technology have opened new avenues for enhancing PPDR communications. Projects like 5G-EPICENTRE, Fuge-5G, PPDR-5G, Respond-A, and 5G Safety are at the forefront of leveraging the capabilities of 5G to improve the efficiency, reliability, and interoperability of emergency response systems. These recent projects have important contributions to the standardization of PPDR systems, and they are summarized in Table III.

The 5G-EPICENTRE project aims to provide an open, federated, end-to-end 5G experimentation platform designed to lower barriers for European SMEs in the public safety market. This platform will allow experimentation with services such as MCX communications, data, and video using a cloud-native, microservices-based architecture. Key technical features include network slicing, which allows PPDR users to have dedicated network resources, and URLLC for real-time high-definition video and other critical services. The platform integrates the latest 5G technologies like Multi-access Edge Computing (MEC), allowing rapid information access and service reliability, crucial for public safety applications. Additionally, 5G-EPICENTRE contributes to aligning PPDR services with ongoing standardization efforts, especially the MCX standards, to ensure interoperability and secure communication. The project also supports ITU-defined service types such as eMBB, mMTC, and URLLC, advancing the state of 5G technologies for public safety.

The FUDGE-5G project focuses on enabling private 5G networks by developing a service-based architecture and cloud-native principles to meet the specific needs of various sectors. These private networks are critical for ensuring high performance, security, and flexibility in use cases such as public safety, industry 4.0, media delivery, and virtual offices. The project integrates SDN and NFV for network orchestration, providing unified access to multiple technologies (5G NR, Wi-Fi, Ethernet). One of the main innovations is the seamless connectivity across 5GC and vertical applications, ensuring dynamic resource allocation and enhanced security features for mission-critical services. Key use cases include remote media production, industrial automation, and

mission-critical PPDR, where the project's architecture ensures real-time communication and secure, isolated tactical networks. FUDGE-5G, with its pilots interconnecting public and non-public 5G networks, explores multi-vendor 5G core deployments on public and private clouds, thus setting precedents for future standards.

The Project PPDR-5G network will enhance emergency response, coordination, and threat mitigation, particularly during natural disasters or terrorism. It will deploy a disaster-resilient mobile 5G network along the Hungary-Ukraine border, providing secure and real-time communication for police, border guards, and ambulances. The network will include several 5G gNBs and a 5G standalone (SA) core network, ensuring private cloud-native security. With downlink/uplink speeds of at least 3 Mbps/2 Mbps at the cell edge, low latency under 5 ms, and MIMO technology, it will support up to 500 devices and enable services like telemedicine, real-time video transmission, and enhanced border protection. The focus of Project Respond-A is on real-time situational awareness, incident management, and multi-agency coordination through advanced communication systems exemplifies the integration of cutting-edge technologies like IoT, AI, and big data analytics. The 5G Safety project, having demonstrated the use of mobile applications, PPDR-IoT devices, and other broadband-intensive applications, provides valuable insights and frameworks that can be standardized and replicated across different regions. Collectively, these initiatives not only enhance the operational capabilities of emergency services but also drive the development of global standards for disaster communication and PPDR systems, ensuring that best practices and technological innovations are widely adopted.

Last but not least, there is a recently started COST Action titled "AlertHub: Warning Communication Knowledge Network" which is another important project in enhancing the public protection and disaster relief systems by focusing on effective warning communication [240]. It aims to address the challenges in warning communication arising from climate change-related disasters, enhancing the effectiveness of disaster management and safeguarding communities.

IX. CASE STUDY: TURKIYE EARTHQUAKES

On February 6, 2023, devastating earthquakes with magnitudes of 7.7 and 7.6 hit Turkiye and Syria⁵, and the response of mobile

⁵Since we do not have reliable data for Syria, we will focus on the effects and actions in Turkiye.

network operators in Türkiye became critical post-disaster. The earthquakes, which led to considerable destruction and loss of life, severely impacted the telecommunications infrastructure. The earthquakes centered in Kahramanmaraş, Türkiye, affected 11 provinces, covering an area of 115,000 km². According to the Turkish Strategy and Budget Office (TSBO), over half a million buildings were severely damaged in the earthquakes, resulting in more than 53,000 death tolls [241]. The earthquakes caused substantial damage to the telecommunications infrastructure. More than 12 million mobile subscribers existed in the earthquake-affected region, accounting for approximately 14% of the country. The total damage to the telecommunications sector in public and private sectors is at least 185 million USD [241]. In this section, we explore the extent to which the earthquake affected the telecommunication infrastructure and how the industry addressed these unprecedented challenges.

A. Reasons for Network Failure

Immediately after the earthquakes, numerous regions experienced disruptions in mobile network services. In some locations, the network failure was exacerbated by the enormity of the disaster, which overwhelmed the existing infrastructure and emergency response capabilities. Below, we summarize the primary reasons for network failure in the area.

1) *Physical Damage*: The earthquake caused extensive damage to over 500,000 buildings, many of which housed critical telecommunications infrastructure. The Association of Mobile Telecommunications Operators (m-TOD) in Türkiye reported that 2,451 out of 8,900 BSs of three operators in the 11 provinces affected by the earthquake were offline due to severe damage [242]. As detailed in [243], [244], it is clear that most BS installations in the region (nearly two-thirds) were mounted on rooftops. In Türkiye, the backhaul connections of BSs are fiber-connected at levels of 35%, while the remaining ones have radio link connectivity [243]. As a result of this, the collapse of these buildings during the earthquake damaged these stations and disrupted the radio link connections essential for communication between them. This resulted in significant initial disruptions in mobile network services across the impacted areas. Right after the earthquake, a large part of the mobile network was down, with estimates indicating that up to 60% of the network in the hardest-hit regions was initially non-operational. Some provinces had severe cases, such as Kahramanmaraş Province, which experienced a dramatic 94% drop in internet traffic following the second earthquake [245].

2) *Power Outages*: The earthquake inflicted widespread harm on the power grid, resulting in extensive power outages. This greatly impacted the functioning of BSs and other essential infrastructure. Although most of the tower-type stations remained intact, many BSs did not have sufficient backup power, causing prolonged outages. The reliance on generators, which were often inadequate or quickly ran out of fuel, underscored the need for more robust power backup solutions. Generators have an endurance of 3-4 hours, after which they need to be refueled. Due to harsh climate and field conditions and transportation challenges, the necessary fuel for these generators couldn't be supplied continuously [243], [244]. These power outages worsened the situation over time. While some initial steps were taken to restore communication, network disruptions worsened post-disaster due to power issues, with mobile network connectivity dropping to almost zero after 24 hours [245].

3) *Network Congestion*: As communication standards have advanced (2G, 3G, 4G) and the population density in residential areas has increased, particularly in urban areas, there is a need for shorter distances between BSs and more frequent BS installations. Due to the earthquake-affected area's current urban development, this necessitates rooftop BS installations. For instance, according to data from one of the MNOs in Türkiye, 93% of the BSs in the region are LTE-compatible [243]. Although mobile BSs were sent to the area by telecom operators after the earthquake, the capacity of mobile BSs is lower than that of fixed BSs [246]. Besides, the sudden spike in call and data traffic following the earthquake led to substantial network congestion [245]. According to network traffic reports from one of the MNOs in Türkiye, data traffic surged by 260% and voice traffic by 9150% within the first half an hour after the earthquake, compared to the previous day [247]. The high volume of communication attempts overwhelmed the already compromised infrastructure, causing dropped calls, slow data speeds, and overall network instability. Additionally, not only BSs but also some backhaul fiberoptic links and data centers suffered damage. This exacerbated network congestion issues due to a lack of reliable routing and data balancing algorithms. Consequently, some regions experienced outages despite the RAN over the air (e.g., BS to UE) still being operational. Implementing a distributed network with smaller, more numerous cell sites could have mitigated the impact of any single point of failure. This approach would enhance overall network resilience and redundancy.

B. Response by Network Operators

The response by network operators in Türkiye to the 2023 earthquakes showcased both the strengths and weaknesses of the current telecommunications infrastructure. The actions taken by the MNOs are detailed as follows.

1) *Restoring Communication*: All three Mobile Network Operators (MNOs) deployed mobile BSs and CoW to offer temporary network coverage in the impacted regions. As reported by mToD in Türkiye, the initial step involved sending a total of 190 mobile BSs to the area. These units were pivotal in re-establishing communication lines, particularly in areas with compromised permanent infrastructure. However, transporting the CoW to the regions faced delays due to the magnitude of the crisis, damaged roads, traffic congestion, and regulations, as the trucks weren't initially categorized as first responders and were not allowed to enter the areas immediately. Mounted on the Communication Disaster Plan, operators sent more than 2,200 personnel, nearly 500 mobile, caravan, and trailer-type BSs, approximately 3,500 generators, and 8 emergency communication vehicles to the affected regions instantly following the earthquake. In addition, UAVs paired with the mobile BSs were deployed. Furthermore, TÜRKSAT set up VSAT satellite terminals and Wi-Fi access points at 163 sites [248]. Due to the physical damage to the main transportation routes in the region caused by the earthquake, challenging weather conditions, and heavy traffic trying to access the area, it took more than 36 hours for the mobile BSs and equipment to reach the earthquake-affected region [243], [244]. In the first 48 hours, close to 40% of the damaged network capacity was restored. By the end of the first week, about 80% of the network in the affected areas was operational again [245]. Full restoration, however, took several weeks due to the intricate and time-consuming repairs to the physical infrastructure.

Also, according to TSBO data, around 8.4 million USD has been spent by operators to sustain the infrastructure at the first step [241].

2) *Free Services*: Network operators offered free call, SMS, and data packages to enable affected residents to communicate with their families and emergency services [249]. This step was critical in maintaining social connectivity and support during the disaster.

3) *Coordination with Authorities*: Mobile operators collaborated closely with government agencies to focus restoration efforts on critical areas, such as hospitals and emergency shelters, ensuring effective healthcare for those affected [246].

C. Evaluations and Lessons Learned

The implementation of temporary BSs and the use of satellite communication significantly reduced the impact of network outages. The coordinated efforts between mobile network operators, governmental bodies, and international partners led to a more structured and efficient response. However, the initial phase proved ineffective, highlighting the need to enhance telecommunication infrastructure and organizational strategies to mitigate the effects of such disasters. Below, we outline the key areas for improvement based on the Turkiye earthquakes to ensure reliable communication services during future events. By addressing these points, MNOs can better their resilience and response efficiency in subsequent disasters, ultimately providing improved connectivity and support for affected communities.

1) *Disaster-Resilient Infrastructure*: The earthquake underscored the necessity for infrastructure capable of withstanding natural disasters. Increasing redundancy in network design with more robust backhaul connections can lessen the effects of future incidents. Constructing cell towers with materials and designs that can endure seismic activity is essential, involving retrofitting existing structures and ensuring new ones meet higher standards. Establishing a more distributed network with smaller, numerous cell sites can minimize single-point failures, thereby enhancing overall network resilience and redundancy. In [45], the authors have addressed the Turkiye earthquakes and proposed a HAPS-based solution on the RAN side, demonstrating that even a single HAPS can largely meet the communication needs of the region. Expanding the use of NTN communication (e.g., satellite or HAPS) as a backhaul and/or RAN option can ensure reliable connectivity when terrestrial networks fail. In [247], the authors proposed integrating terrestrial and non-terrestrial nodes using emerging 6G technologies, such as cell-free MIMO, IRS, and joint communication and sensing technologies for rapid network recovery. Integrating NTN links into the standard network framework ensures seamless fail-over during emergencies. Developing portable and quickly deployable network solutions for activation during disaster scenarios is crucial.

2) *Reliable Power Solutions for Infrastructure*: BSs should be fitted with batteries providing extended backup power and include RES like solar panels. This ensures continuous operation during prolonged power outages. Additionally, creating a more efficient logistics plan to deploy mobile generators can maintain network functions during disasters.

3) *Pre-Disaster Planning and Coordination*: Conducting regular disaster preparedness exercises and establishing clear emergency protocols with telecom operators and governmental agencies can enhance coordination and response times in future disasters.

This also includes preparation and training before disaster strikes. Though the response was relatively swift, more comprehensive pre-disaster training and simulations could enhance the efficiency and effectiveness of restoration efforts.

4) *Community Engagement*: Promoting community awareness and preparedness programs ensures the public understands what to expect and how to stay connected during emergencies. Clear communication about network restoration schedules and available services can reduce uncertainty and anxiety.

X. OPEN ISSUES, CHALLENGES AND FUTURE DIRECTIONS

A. Open Issues and Challenges in Realizing Resilient and Sustainable Infrastructures

Existing and emerging technologies in communication networks have greatly improved disaster management efforts, but they also come with several limitations, open issues, and challenges that need to be addressed despite the research efforts. Some of the key limitations of these technologies:

- *Data Privacy and Security*: Increased reliance on data transmission and storage can lead to data breaches or unauthorized access, which can compromise sensitive information related to disaster management. In addition, the use of emerging technologies for disaster management can raise concerns about government surveillance and the erosion of privacy rights.
- *Sustainability*: New green communication metrics that take into account energy efficiency, carbon footprint, and environmental sustainability of networks and the services provided have recently been defined by IETF Internet-Draft in [250]. These metrics are concerned with carbon footprint at various levels of network communication. According to [250], green metrics are categorized into four main levels: (i) At the device/equipment level, the energy consumption of a device as a whole or components (e.g., line cards, individual ports) is measured. (ii) At the flow level, metrics related to the aggregate energy consumption of packets across the flow are investigated. (iii) At the path level, metrics related to energy consumption of paths and path segment selection are studied. (iv) At the network level, metrics representing a global view of the network as a system for aggregated sustainability are investigated. Energy consumption may differ in each technological domain of mobile networks. According to sources [251], [252], the RAN accounts for 73% of the energy consumption in the mobile network, followed by the core network at 13%, datacenters at 9%, and other operations at 5%. The RAN energy consumption encompasses BSs and all the associated infrastructure, such as inverters, rectifiers, repeaters, and Mobile Backhaul (MBH) transport. As per sources [251], [252], the energy consumed by a BS is distributed among air conditioning (40%), radio processing (40%), power (7%), baseband processing (6.5%), and main control (3.5%). The authors in [253] analyze and compare the potential of current and future energy consumption minimization techniques and provide guidelines for energy-efficient future mobile networks.
- *Resiliency and Robustness*: Communication failures caused by disasters have proven to be much more dynamic and extensive than traditional random failures. These incidents often result in so-called “regional failures”, which indicate the concurrent breakdown of network elements in certain geographical areas [27], [254]. Even taking into account the additional costs of resilience

and extended coverage, a study by [255] examines the use of commercial cellular networks and devices for mission-critical high-speed broadband communications. The results show that the PPDR communications delivery model with commercial LTE operation is the most cost-effective option from a purely financial perspective. Nevertheless, it was found that the biggest challenge in implementing this approach is not the technological aspect of building a robust network, but rather the regulatory, legal, and contractual framework. Regarding the technological aspect, studies are currently being carried out to create disaster-resilient networks [256]. Self-organizing networks (SONs) have been studied intensively as they are one of the emerging areas in beyond 5G systems. Integrating self-configuration, self-optimization, and self-healing functions in network structures is increasingly recognized as a crucial aspect of ensuring resilient communication. Self-optimization has been investigated for small cells, LTE, D2D, and 5G networks [257], [258], [259].

- *Infrastructure Vulnerability:* Communication infrastructure, such as cell towers and data centers, can be vulnerable to natural disasters like earthquakes which can disrupt communication networks when they are needed most
- *Limited Coverage in Rural and Remote Areas:* Emerging technologies like 5G and advanced satellite communication may not be readily available in rural or remote disaster-prone areas, leaving these regions with limited connectivity. Moreover, the users might not have access to device equipment that can connect to the latest network technologies.
- *Interoperability:* In disaster management, different agencies and organizations may use different communication systems and technologies that are not always interoperable. This can hinder the seamless exchange of information during a crisis.
- *Cost and Accessibility:* Implementing and maintaining advanced communication technologies and infrastructure can be expensive, making them less accessible for lower-income communities or countries. In particular, the fundamental component of resilience is redundancy, which creates additional costs since extra equipment is deployed even if it is not needed under pre-disaster conditions.
- *Human Factors:* Not all individuals, particularly in vulnerable populations, may be digitally literate or capable of using emerging technologies effectively during a crisis.
- *Regulatory and Legal Barriers:* Allocation of frequency spectrum for communication networks may be subject to regulatory hurdles, limiting the availability of certain technologies.
- *Resource Constraints:* Some technologies, especially emerging ones, require substantial resources for research, development, and deployment, which may not be available to all regions or organizations.
- *Human Error and the need for zero-touch automation:* Human error can still play a significant role in communication network failures, from misconfiguration to mishandling of equipment. Therefore, it is important to transition to a zero-touch network and infrastructure management systems.
- *Misinformation and rumors:* Quickly combating misinformation and disinformation is essential for disaster communications. Monitoring social media platforms and other channels enables the identification and correction of false information, helping to prevent the spread of rumors and confusion. Data collection from social

media for ML-based rescue coordination can also risk building on misconceptions and rumors, which degrade the rescue operations.

Note that disaster management professionals and policymakers need to consider these challenges when developing and implementing disaster preparedness, response, and recovery communication strategies. They also need to develop contingency plans in the event that these technologies are not available or reliable due to the above limitations. Although the technologies discussed in this paper are powerful tools, their effectiveness also depends on factors such as the policy framework, community engagement, and the capacity of local institutions. In addition, ethical considerations and privacy concerns must be taken into account when using these technologies in disaster response.

B. Future Directions

Future directions in earthquake disaster response and communication technologies should focus on integrating advanced technologies and enhancing the resilience and adaptability of communication networks while limiting the extra cost of doing so. First, there is a need for further research and development of customized communication and energy enablers for each phase of disaster response. This can enable rapid deployment and flexible response to dynamic and unpredictable events, customized for each use case. As energy supply remains a critical factor in disaster scenarios, innovations in low-power communication devices, sustainable energy solutions, and advanced battery technologies will be crucial to maintaining operational continuity. The application of AI in particular Generative AI in disaster response networks can also be a promising direction. These technologies can improve real-time data analysis, optimize resource allocation, and improve decision-making processes, ultimately leading to more effective disaster management strategies. In addition, generative AI-powered predictive analytics can play a key role in predicting disaster impacts and enabling proactive measures. Finally, the potential of new technologies such as quantum communication and quantum computing in disaster scenarios should be thoroughly investigated. These technologies can provide new opportunities for real-time situational awareness, ultra-secure communication, and high-speed data transmission that could revolutionize disaster management practices.

XI. CONCLUSIONS

In this paper, we have explored the critical role of sustainable and resilient communications infrastructure in disaster response and management scenarios. Through a comprehensive analysis of new communication technologies, energy solutions, and their integration across pre-disaster, in-disaster, and post-disaster phases, we have emphasized the importance of a multi-layered approach that combines space-based, air-based, sea-based, and ground-based networks. This integrated system ensures continuous connectivity, even in the most challenging conditions where traditional infrastructure may be compromised.

Our study emphasizes the need for sustainability, redundancy, and diversity in communication channels, including the use of satellites, UAVs, HAPS, and mesh networks, to improve the robustness of communication networks during disasters. We also highlighted the importance of real-time data analysis and energy management,

which are critical for informed decision-making and sustainable operations in disaster zones. The case study of the Turkiye earthquakes further illustrated the practical application of these technologies and demonstrated how integrated communication and energy systems can significantly improve disaster response and recovery efforts. However, despite advances in communications technologies, challenges remain around energy efficiency, regulatory compliance, and the need for further research into cultural factors and new technologies such as quantum communications. Looking to the future, it is clear that continued innovation and interdisciplinary collaboration will be critical to addressing these challenges and realizing the full potential of sustainable and resilient communications infrastructures. By addressing the open issues and using the lessons learned, more adaptable and resilient systems can be built that can better respond to the increasing frequency and severity of natural disasters.

REFERENCES

- [1] K. Hazra *et al.*, "Designing efficient communication infrastructure in post-disaster situations with limited availability of network resources," *Comput. Commun.*, vol. 164, pp. 54–68, 2020.
- [2] Preventionweb, "Preliminary report: February 6, 2023 earthquakes in Turkiye". "Accessed on 04 Oct. 2024". [Online]. Available: <https://www.preventionweb.net/news/preliminary-report-february-6-2023-earthquakes-turkiye>
- [3] H. Marques *et al.*, "Next-generation communication systems for ppdr: the salus perspective," in *Wireless Public Safety Networks I*. Elsevier, 2015, pp. 49–93.
- [4] R. Fantacci, F. Gei, D. Marabissi, and L. Micciullo, "Public safety networks evolution toward broadband: sharing infrastructures and spectrum with commercial systems," *IEEE Commun. Mag.*, vol. 54, no. 4, pp. 24–30, 2016.
- [5] B. Fakhruddin, E. Chu, and G. Li, *Next Generation Disaster Data Infrastructure- White Paper*. Zenodo, Sep. 2019. [Online]. Available: <https://doi.org/10.5281/zenodo.3406127>
- [6] The Sustainable Development Goals Report 2022. "Accessed on 04 Oct. 2024". [Online]. Available: <https://unstats.un.org/sdgs/report/2022/The-Sustainable-Development-Goals-Report-2022.pdf>
- [7] C. E. Kement *et al.*, "Sustaining dynamic traffic in dense urban areas with high altitude platform stations (HAPS)," *IEEE Commun. Mag.*, vol. 61, no. 7, pp. 150–156, 2023.
- [8] T. Gomes *et al.*, "A survey of strategies for communication networks to protect against large-scale natural disasters," in *Proc. IEEE 8th Int. Workshop Resilient Netw. Des. Model. (RNDM)*, Halmstad, Sweden, 2016, pp. 11–22.
- [9] Y. Wang, Y. Xu, Y. Zhang, and P. Zhang, "Hybrid satellite-aerial-terrestrial networks in emergency scenarios: A survey," *China Commun.*, vol. 14, no. 7, pp. 1–13, 2017.
- [10] F. Pervez, J. Qadir, M. Khalil, T. Yaqoob, U. Ashraf, and S. Younis, "Wireless technologies for emergency response: A comprehensive review and some guidelines," *IEEE Access*, vol. 6, pp. 71 814–71 838, 2018.
- [11] M. Pozza, A. Rao, H. Flinck, and S. Tarkoma, "Network-in-a-box: A survey about on-demand flexible networks," *IEEE Commun. Surveys Tuts.*, vol. 20, no. 3, pp. 2407–2428, 3rd Quart., 2018.
- [12] Y. Jahir, M. Atiqzaman, H. Refai, A. Paranjothi, and P. G. LoPresti, "Routing protocols and architecture for disaster area network: A survey," *Ad Hoc Netw.*, vol. 82, pp. 1–14, 2019.
- [13] A. Carreras-Coch, J. Navarro, C. Sans, and A. Zaballos, "Communication technologies in emergency situations," *Electronics*, vol. 11, no. 7, 2022.
- [14] D. Sanjoy, A. Wasim, R. Sourav, B. Srimanta, and S. Debarati, "A comprehensive survey of emergency communication network and management," *Wirel. Pers. Commun.*, vol. 124, p. 1375–1421, 2022.
- [15] M. Matracia, N. Saeed, M. A. Kishk, and M. S. Alouini, "Post-disaster communications: Enabling technologies, architectures, and open challenges," *IEEE Open J. Commun. Soc.*, vol. 3, pp. 1177–1205, 2022.
- [16] Q. Wang *et al.*, "An overview of emergency communication networks," *Remote Sens.*, vol. 15, no. 6, p. 1595, 2023.
- [17] M. Krichen, M. S. Abdalzaher, M. Elwekeil, and M. M. Fouda, "Managing natural disasters: An analysis of technological advancements, opportunities, and challenges," *Internet of Things and Cyber-Physical Systems*, 2023.
- [18] M. Esposito, L. Palma, A. Belli, L. Sabbatini, and P. Pierleoni, "Recent advances in internet of things solutions for early warning systems: A review," *Sensors*, vol. 22, no. 6, p. 2124, 2022.
- [19] M. S. Abdalzaher, M. Krichen, D. Yiltas-Kaplan, I. Ben Dhaou, and W. Y. H. Adoni, "Early detection of earthquakes using IoT and cloud infrastructure: A survey," *Sustainability*, vol. 15, no. 15, p. 11713, 2023.
- [20] M. Erdelj, E. Natalizio, K. R. Chowdhury, and I. F. Akyildiz, "Help from the sky: Leveraging UAVs for disaster management," *IEEE Pervasive Comput.*, vol. 16, no. 1, pp. 24–32, 2017.
- [21] A. Khan, S. Gupta, and S. K. Gupta, "Emerging UAV technology for disaster detection, mitigation, response, and preparedness," *J. Field Robot.*, vol. 39, no. 6, pp. 905–955, 2022.
- [22] Z. Qadir, F. Ullah, H. S. Munawar, and F. Al-Turjman, "Addressing disasters in smart cities through UAVs path planning and 5G communications: A systematic review," *Comput. Commun.*, vol. 168, pp. 114–135, 2021.
- [23] G. Baldini, S. Karanasios, D. Allen, and F. Vergari, "Survey of wireless communication technologies for public safety," *IEEE Commun. Surveys Tuts.*, vol. 16, no. 2, pp. 619–641, 2nd Quart., 2014.
- [24] W. Yu, H. Xu, J. Nguyen, E. Blasch, A. Hematian, and W. Gao, "Survey of public safety communications: User-side and network-side solutions and future directions," *IEEE Access*, vol. 6, pp. 70 397–70 425, 2018.
- [25] A. Jarwan, A. Sabbah, M. Ibnkahla, and O. Issa, "LTE-based public safety networks: A survey," *IEEE Commun. Surveys Tuts.*, vol. 21, no. 2, pp. 1165–1187, 2nd Quart., 2019.
- [26] M. G. Pérez, A. Huertas Celdrán, F. J. García Clemente, and G. Martínez Pérez, "Review and open challenges of public safety networks to manage emergency settings in 5G," in *Proc. IEEE 17th International Conference on Electrical Engineering/Electronics, Computer, Telecommunications and Information Technology (ECTI-CON)*, Phuket, Thailand, 2020, pp. 555–558.
- [27] K. Ali *et al.*, "Review and implementation of resilient public safety networks: 5G, IoT, and emerging technologies," *IEEE Netw.*, vol. 35, no. 2, pp. 18–25, Mar. 2021.
- [28] H. Hildmann and E. Kovacs, "Review: Using unmanned aerial vehicles (UAVs) as mobile sensing platforms (MSPs) for disaster response, civil security and public safety," *Drones*, vol. 3, no. 3, 2019. [Online]. Available: <https://www.mdpi.com/2504-446X/3/3/59>
- [29] M. M. Hasan *et al.*, "Search and rescue operation in flooded areas: A survey on emerging sensor networking-enabled IoT-oriented technologies and applications," *Cogn. Syst. Res.*, vol. 67, pp. 104–123, 2021.
- [30] V. Nunavath and M. Goodwin, "The role of artificial intelligence in social media big data analytics for disaster management-initial results of a systematic literature review," in *Proc. IEEE 5th International Conference on Information and Communication Technologies for Disaster Management (ICT-DM)*, Sendai, Japan, 2018, pp. 1–4.
- [31] S. Wenjuan, B. Paolo, and D. D. Brian, "Applications of artificial intelligence for disaster management," *Nat. Hazards*, vol. 103, pp. 2631–2689, 2020.
- [32] V. Chamola, V. Hassija, S. Gupta, A. Goyal, M. Guizani, and B. Sikdar, "Disaster and pandemic management using machine learning: A survey," *IEEE Internet Things J.*, vol. 8, no. 21, pp. 16 047–16 071, 2021.
- [33] R. L. Kumar, Q.-V. Pham, F. Khan, M. J. Piran, and K. Dev, "Blockchain for securing aerial communications: Potentials, solutions, and research directions," *Phys. Commun.*, vol. 47, p. 101390, 2021.
- [34] M. Ghorbanian, S. H. Dolatabadi, M. Masjedi, and P. Siano, "Communication in smart grids: A comprehensive review on the existing and future communication and information infrastructures," *IEEE Syst. J.*, vol. 13, no. 4, pp. 4001–4014, 2019.
- [35] A. L. Imoize, O. Adedeji, N. Tandiyi, and S. Shetty, "6G enabled smart infrastructure for sustainable society: Opportunities, challenges, and research roadmap," *Sensors*, vol. 21, no. 5, p. 1709, 2021.
- [36] K. Y. Yap, H. H. Chin, and J. J. Klemeš, "Future outlook on 6G technology for renewable energy sources (RES)," *Renew. Sustain. Energy Rev.*, vol. 167, p. 112722, 2022.
- [37] A. Jahid, M. S. Islam, M. S. Hossain, M. E. Hossain, M. K. H. Monju, and M. F. Hossain, "Toward energy efficiency aware renewable energy management in green cellular networks with joint coordination," *IEEE Access*, vol. 7, pp. 75 782–75 797, 2019.
- [38] H. A. H. Hassan, D. Renga, M. Meo, and L. Nuaymi, "A novel energy model for renewable energy-enabled cellular networks providing ancillary services to the smart grid," *IEEE Trans. Green Commun. Netw.*, vol. 3, no. 2, pp. 381–396, 2019.
- [39] M. S. Hossain, A. Jahid, K. Z. Islam, and M. F. Rahman, "Solar pv and biomass resources-based sustainable energy supply for off-grid cellular base stations," *IEEE access*, vol. 8, pp. 53 817–53 840, 2020.
- [40] H.-S. Lee and J.-W. Lee, "Adaptive traffic management and energy cooperation in renewable-energy-powered cellular networks," *IEEE Syst. J.*, vol. 14, no. 1, pp. 132–143, 2019.
- [41] N. Bhusal, M. Abdelmalak, M. Kamruzzaman, and M. Benidris, "Power system resilience: Current practices, challenges, and future directions," *IEEE Access*, vol. 8, pp. 18 064–18 086, 2020.

- [42] C. Wang, P. Ju, F. Wu, X. Pan, and Z. Wang, "A systematic review on power system resilience from the perspective of generation, network, and load," *Renew. Sustain. Energy Rev.*, vol. 167, p. 112567, 2022.
- [43] A. Younesi, H. Shayeghi, Z. Wang, P. Siano, A. Mehrizi-Sani, and A. Safari, "Trends in modern power systems resilience: State-of-the-art review," *Renew. Sustain. Energy Rev.*, vol. 162, p. 112397, 2022.
- [44] S. A. Kaloti and B. H. Chowdhury, "Toward reaching a consensus on the concept of power system resilience: Definitions, assessment frameworks, and metrics," *IEEE Access*, vol. 11, pp. 81 401–81 418, 2023.
- [45] B. Karaman, I. Basturk, S. Taskin, F. Kara, E. Zeydan, and H. Yanikomeroglu, "Enhancing resiliency of integrated space-air-ground-sea networks with renewable energies: A use case after the 2023 Turkiye earthquake," *IEEE Commun. Mag.*, pp. 1–8, 2024.
- [46] Roles and responsibilities of the united nations system in disaster management. "Accessed on 04 Oct. 2024". [Online]. Available: https://legal.un.org/ilc/sessions/61/pdfs/english/pop_ocha.pdf
- [47] A strategic framework for emergency preparedness. "Accessed on 04 Oct. 2024". [Online]. Available: <https://extranet.who.int/sph/sites/default/files/document-library/document/Preparedness-9789241511827-eng.pdf>
- [48] Emergency response framework. "Accessed on 04 Oct. 2024". [Online]. Available: <https://iris.who.int/bitstream/handle/10665/258604/9789241512299-eng.pdf>
- [49] M. Casoni, C. A. Grazia, M. Klapez, N. Patriciello, A. Amditis, and E. Sdongos, "Integration of satellite and LTE for disaster recovery," *IEEE Commun. Mag.*, vol. 53, no. 3, pp. 47–53, 2015.
- [50] K. K. Lwin, Y. Sekimoto, W. Takeuchi, and K. Zettsu, "City geospatial dashboard: IoT and big data analytics for geospatial solutions provider in disaster management," in *Proc. IEEE International Conference on Information and Communication Technologies for Disaster Management (ICT-DM)*, Paris, France, 2019, pp. 1–4.
- [51] N. Saeed, H. Almorad, H. Dahrouj, T. Y. Al-Naffouri, J. S. Shamma, and M.-S. Alouini, "Point-to-point communication in integrated satellite-aerial 6G networks: State-of-the-art and future challenges," *IEEE Open J. Commun. Soc.*, vol. 2, pp. 1505–1525, 2021.
- [52] S. Rajput, A. Ippili, D. Puraswani, S. Johri, A. Nadathur, and S. Dhar, "Impact of earthquakes based on satellite images using IoT and sensor networks," in *Proc. IEEE 12th International Conference on Communication Systems & Networks (COMSNETS)*, Bengaluru, India, 2020, pp. 551–554.
- [53] High altitude platforms: X-stationsTM. "Accessed on 04 Oct. 2024". [Online]. Available: <https://www.stratxx.com/flyer/xstation.pdf>
- [54] Resolution 247, WRC-23, "Facilitating mobile connectivity in certain frequency bands below 2.7 GHz using high-altitude platform stations as international mobile telecommunications base stations." "Accessed on 04 Oct. 2024". [Online]. Available: <https://www.itu.int/hub/publication/r-act-arr-1-2022/>
- [55] S. H. Alsamhi, M. S. Ansari, and N. S. Rajput, "Disaster coverage predication for the emerging tethered balloon technology: Capability for preparedness, detection, mitigation, and response," *Disaster Med Public Health Prep.*, vol. 12, no. 2, pp. 222–231, 2018.
- [56] D. G.C., A. Ladas, Y. A. Sambo, H. Pervaiz, C. Politis, and M. A. Imran, "An overview of post-disaster emergency communication systems in the future networks," *IEEE Wirel. Commun.*, vol. 26, no. 6, pp. 132–139, 2019.
- [57] K. G. Panda, S. Das, D. Sen, and W. Arif, "Design and deployment of UAV-aided post-disaster emergency network," *IEEE Access*, vol. 7, pp. 102 985–102 999, 2019.
- [58] D. Wu, X. Sun, and N. Ansari, "An FSO-based drone assisted mobile access network for emergency communications," *IEEE Trans. Netw. Sci. Eng.*, vol. 7, no. 3, pp. 1597–1606, 2020.
- [59] Y. Wang, Z. Su, N. Zhang, and D. Fang, "Disaster relief wireless networks: Challenges and solutions," *IEEE Wirel. Commun.*, vol. 28, no. 5, pp. 148–155, 2021.
- [60] M. Matracia, M. A. Kishk, and M.-S. Alouini, "UAV-aided post-disaster cellular networks: A novel stochastic geometry approach," *IEEE Trans. Veh. Technol.*, vol. 72, no. 7, pp. 9406–9418, 2023.
- [61] R. Ali, D. Kang, G. Suh, and Y.-J. Cha, "Real-time multiple damage mapping using autonomous UAV and deep faster region-based neural networks for GPS-denied structures," *Autom. Constr.*, vol. 130, p. 103831, 2021.
- [62] N. Zhao *et al.*, "UAV-assisted emergency networks in disasters," *IEEE Wirel. Commun.*, vol. 26, no. 1, pp. 45–51, 2019.
- [63] W. Feng *et al.*, "UAV-enabled SWIPT in IoT networks for emergency communications," *IEEE Wirel. Commun.*, vol. 27, no. 5, pp. 140–147, 2020.
- [64] H. Niu, X. Zhao, L. Hou, and D. Ma, "Energy efficiency maximization for UAV-assisted emergency communication networks," *Wirel. Commun. Mob. Comput.*, vol. 2021, 2021.
- [65] M. Sherman, S. Shao, X. Sun, and J. Zheng, "UAV assisted cellular networks with renewable energy charging infrastructure: A reinforcement learning approach," in *Proc. IEEE Military Communications Conference (MILCOM)*, San Diego, CA, USA, 2021, pp. 495–502.
- [66] M. Matracia, M. A. Kishk, and M.-S. Alouini, "Reliability in post-disaster networks: A novel interference-mitigation strategy," *IEEE Open J. Veh. Technol.*, vol. 5, pp. 219–229, 2024.
- [67] K. Ali, H. X. Nguyen, Q.-T. Vien, P. Shah, and Z. Chu, "Disaster management using D2D communication with power transfer and clustering techniques," *IEEE Access*, vol. 6, pp. 14 643–14 654, 2018.
- [68] N. Saxena, M. Agiwal, H. Ahmad, and A. Roy, "D2D-based survival on sharing: For enhanced disaster time connectivity," *IEEE Technol. Soc. Mag.*, vol. 37, no. 3, pp. 64–73, 2018.
- [69] K. K. Ramakrishnan, M. Yuksel, H. Seferoglu, J. Chen, and R. A. Blalock, "Resilient communication for dynamic first responder teams in disaster management," *IEEE Commun. Mag.*, vol. 60, no. 9, pp. 93–99, 2022.
- [70] M. A. Hossain, S. K. Ray, and J. Lota, "SmartDR: A device-to-device communication for post-disaster recovery," *J. Netw. Comput. Appl.*, vol. 171, p. 102813, 2020.
- [71] M. Raza *et al.*, "Establishing effective communications in disaster affected areas and artificial intelligence based detection using social media platform," *Future Gener. Comput. Syst.*, vol. 112, pp. 1057–1069, 2020.
- [72] C. Madapatha *et al.*, "On integrated access and backhaul networks: Current status and potentials," *IEEE Open J. Commun. Soc.*, vol. 1, pp. 1374–1389, 2020.
- [73] R. Firouzi and R. Rahmani, "5G-enabled distributed intelligence based on O-RAN for distributed IoT systems," *Sensors*, vol. 23, no. 1, p. 133, 2022.
- [74] Z. Kaleem *et al.*, "UAV-empowered disaster-resilient edge architecture for delay-sensitive communication," *IEEE Netw.*, vol. 33, no. 6, pp. 124–132, 2019.
- [75] C. M. Machuca *et al.*, "Technology-related disasters: A survey towards disaster-resilient software defined networks," in *Proc. IEEE 8th International Workshop on Resilient Networks Design and Modeling (RNDM)*, Halmstad, Sweden, 2016, pp. 35–42.
- [76] R. B. Lourenço, S. S. Savas, M. Tornatore, and B. Mukherjee, "Robust hierarchical control plane for transport software-defined networks," *Opt. Switch. Netw.*, vol. 30, pp. 10–22, 2018.
- [77] C. Van Westen, "Remote sensing and geographic information systems for natural disaster management," *Environmental modelling with GIS and remote sensing*, vol. 6, pp. 200–222, 2002.
- [78] T. B. Nadeem, M. Siddiqui, M. Khalid, and M. Asif, "Distributed energy systems: A review of classification, technologies, applications, and policies," *Energy Strat. Rev.*, vol. 48, p. 101096, 2023.
- [79] M. Khalid, "Smart grids and renewable energy systems: Perspectives and grid integration challenges," *Energy Strat. Rev.*, vol. 51, p. 101299, 2024.
- [80] H. Wan, W. Liu, S. Zhang, Q. Shi, Y. Wang, and Y. Zhang, "Pre-disaster and mid-disaster resilience improvement strategy of high proportion renewable energy system considering frequency stability," *Int. J. Electr. Power Energy Syst.*, vol. 151, p. 109135, 2023.
- [81] Y.-C. Ko, K.-J. Jung, K. H. Park, and M. S. Alouini, "Renewable energy-enabled cellular networks," *Authorea Preprints*, 2023.
- [82] C. Zhao, P. B. Andersen, C. Træholt, and S. Hashemi, "Grid-connected battery energy storage system: A review on application and integration," *Renew. Sustain. Energy Rev.*, vol. 182, p. 113400, 2023.
- [83] M. M. Rana *et al.*, "Applications of energy storage systems in power grids with and without renewable energy integration—A comprehensive review," *J. Energy Storage*, vol. 68, p. 107811, 2023.
- [84] M. Ali, M. A. Abdulgalil, I. Habiballah, and M. Khalid, "Optimal scheduling of isolated microgrids with hybrid renewables and energy storage systems considering demand response," *IEEE Access*, vol. 11, pp. 80 266–80 273, 2023.
- [85] A. Cabrera-Tobar, F. Grimaccia, and S. Leva, "Energy resilience in telecommunication networks: A comprehensive review of strategies and challenges," *Energies*, vol. 16, no. 18, p. 6633, 2023.
- [86] G. K. Pandey, D. S. Gurjar, S. Yadav, Y. Jiang, and C. Yuen, "UAV-assisted communications with rf energy harvesting: A comprehensive survey," *IEEE Commun. Surveys Tuts.*, Early Access, 2024.
- [87] K. Messaoudi, A. Baz, O. S. Oubbati, A. Rachedi, T. Bendouma, and M. Atiquzzaman, "UGV charging stations for UAV-assisted AoI-aware data collection," *IEEE Trans. Cogn. Commun. Netw.*, Early Access, 2024.
- [88] A. Jahid, M. S. Hossain, M. K. H. Monju, M. F. Rahman, and M. F. Hossain, "Techno-economic and energy efficiency analysis of optimal power supply solutions for green cellular base stations," *IEEE Access*, vol. 8, pp. 43 776–43 795, 2020.
- [89] G. K. Kurt *et al.*, "A vision and framework for the high altitude platform station (HAPS) networks of the future," *IEEE Commun. Surveys Tuts.*, vol. 23, no. 2, pp. 729–779, 2nd Quart., 2021.
- [90] A. Israr, Q. Yang, and A. Israr, "Emission-aware sustainable energy provision for 5G and B5G mobile networks," *IEEE Trans. Sustain. Comput.*, vol. 8, no. 4, pp. 670–681, 2023.
- [91] R. Bahri, S. Zeynali, N. Nasiri, and M. R. Keshavarzi, "Economic-environmental energy supply of mobile base stations in isolated nanogrids

- with smart plug-in electric vehicles and hydrogen energy storage system," *Int. J. Hydrogen Energy*, vol. 48, no. 10, pp. 3725–3739, 2023.
- [92] S. Ghosh, S. D. Roy, and S. Kundu, "UAV assisted SWIPT enabled NOMA based D2D network for disaster management," *Wirel. Pers. Commun.*, vol. 128, no. 4, pp. 2341–2362, 2023.
- [93] N. R. Devela, T. C. Kandpal, and B. Singh, "A review of renewable energy based power supply options for telecom towers," *Environ. Dev. Sustain.*, vol. 26, no. 2, pp. 2897–2964, 2024.
- [94] E. Christian *et al.*, "Communicating for life-saving action: Enhancing messaging in early warnings systems," *Boletín-Organización Meteorológica Mundial*, vol. 71, no. 1, pp. 38–45, 2022.
- [95] P. Banzal, "Disaster early warning communication systems," in *Hydro-Meteorological Extremes and Disasters*. Springer, 2022, pp. 87–102.
- [96] P. Mohan and H. Mittal, "Review of ICT usage in disaster management," *Int. J. Inf. Technol.*, vol. 12, no. 3, pp. 955–962, 2020.
- [97] A. L. Handwerger, M.-H. Huang, S. Y. Jones, P. Amatya, H. R. Kerner, and D. B. Kirschbaum, "Generating landslide density heatmaps for rapid detection using open-access satellite radar data in google earth engine," *Nat. Hazards Earth Syst. Sci.*, vol. 22, no. 3, pp. 753–773, 2022.
- [98] J. C. Villagran de Leon, "An improved understanding of natural hazards and disasters through the use of satellite technologies: contributions from un-spider," *Sustainability*, vol. 15, no. 13, p. 10624, 2023.
- [99] M. Omar, M. M. Nawli, J. Jamil, A. Mohamad, S. Kamaruddin, "Research design of mobile based decision support for early flood warning system". "Accessed on 04 Oct. 2024". [Online]. Available: <https://www.learntechlib.org/p/218299/>
- [100] S. Ahmed, M. Rashid, F. Alam, and B. Fakhrudin, "A disaster response framework based on IoT and D2D communication under 5G network technology," in *Proc. IEEE 29th International Telecommunication Networks and Applications Conference (ITNAC)*, Auckland, New Zealand, 2019, pp. 1–6.
- [101] D. Reina, M. Askalani, S. Toral, F. Barrero, E. Asimakopoulou, and N. Bessis, "A survey on multihop ad hoc networks for disaster response scenarios," *Int. J. Distrib. Sens. Netw.*, vol. 11, no. 10, p. 647037, 2015.
- [102] B. Wu, R. Fu, J. Chen, J. Zhu, and R. Gao, "Research on natural disaster early warning system based on UAV technology," in *IOP Conf. Ser.: Earth Environ. Sci.*, vol. 787, no. 1. IOP Publishing, 2021, p. 012084.
- [103] W. Alawad, N. B. Halima, and L. Aziz, "An unmanned aerial vehicle (uav) system for disaster and crisis management in smart cities," *Electronics*, vol. 12, no. 4, p. 1051, 2023.
- [104] K. Ali, H. X. Nguyen, Q.-T. Vien, and P. Shah, "Disaster management communication networks: Challenges and architecture design," in *Proc. IEEE International Conference on Pervasive Computing and Communication Workshops (PerCom Workshops)*, St. Louis, MO, USA, 2015, pp. 537–542.
- [105] S. Awadallah, D. Moure, and P. Torres-González, "An internet of things (IoT) application on volcano monitoring," *Sensors*, vol. 19, no. 21, p. 4651, 2019.
- [106] M. S. Abdalzaher, M. M. Fouda, H. A. Elsayed, and M. M. Salim, "Toward secured IoT-based smart systems using machine learning," *IEEE Access*, vol. 11, pp. 20 827–20 841, 2023.
- [107] L. Russell, R. Goubran, F. Kwamena, and F. Knoefel, "Agile IoT for critical infrastructure resilience: Cross-modal sensing as part of a situational awareness approach," *IEEE Internet Things J.*, vol. 5, no. 6, pp. 4454–4465, 2018.
- [108] H. A. B. Salameh, M. F. Dhainat, and E. Benkhelifa, "An end-to-end early warning system based on wireless sensor network for gas leakage detection in industrial facilities," *IEEE Syst. J.*, vol. 15, no. 4, pp. 5135–5143, 2020.
- [109] C. Mouradian, N. T. Jahromi, and R. H. Glietho, "NFV and SDN-based distributed IoT gateway for large-scale disaster management," *IEEE Internet Things J.*, vol. 5, no. 5, pp. 4119–4131, 2018.
- [110] I. Allegranti, G. Battineni, and R. Garetto, "The use of artificial intelligence and mixed reality in preventing natural disasters: Practical and legal issues," in *Augmented Reality and Artificial Intelligence: The Fusion of Advanced Technologies*. Springer, 2023, pp. 349–368.
- [111] M. S. Abdalzaher, M. S. Soliman, S. M. El-Hady, A. Benslimane, and M. Elwekeil, "A deep learning model for earthquake parameters observation in IoT system-based earthquake early warning," *IEEE Internet Things J.*, vol. 9, no. 11, pp. 8412–8424, 2021.
- [112] M. S. Abdalzaher, M. S. Soliman, and S. M. El-Hady, "Seismic intensity estimation for earthquake early warning using optimized machine learning model," *IEEE Trans. Geosci. Remote Sens.*, vol. 61, pp. 1–11, 2023.
- [113] O. M. Saad *et al.*, "Machine learning for fast and reliable source-location estimation in earthquake early warning," *IEEE Geosci. Remote Sens. Lett.*, vol. 19, pp. 1–5, 2022.
- [114] L. Wang, J. Zhang, J. Chuan, R. Ma, and A. Fei, "Edge intelligence for mission cognitive wireless emergency networks," *IEEE Wirel. Commun.*, vol. 27, no. 4, pp. 103–109, 2020.
- [115] R. Cheng, L. Hou, and S. Xu, "A review of digital twin applications in civil and infrastructure emergency management," *Buildings*, vol. 13, no. 5, p. 1143, 2023.
- [116] C. Fan, C. Zhang, A. Yahja, and A. Mostafavi, "Disaster city digital twin: A vision for integrating artificial and human intelligence for disaster management," *Int. J. Inf. Manag.*, vol. 56, p. 102049, 2021.
- [117] C. Zhang, C. Fan, W. Yao, X. Hu, and A. Mostafavi, "Social media for intelligent public information and warning in disasters: An interdisciplinary review," *Int. J. Inf. Manag.*, vol. 49, pp. 190–207, 2019.
- [118] Y. Zhu and N. Li, "Virtual and augmented reality technologies for emergency management in the built environments: A state-of-the-art review," *J. Saf. Sci. Resil.*, vol. 2, no. 1, pp. 1–10, 2021.
- [119] T. Li *et al.*, "Carbon emissions of 5G mobile networks in China," *Nat. Sustain.*, vol. 6, no. 12, pp. 1620–1631, 2023.
- [120] A. Musa, A. O. Adebayo, and O. P. Balogun, "Energy efficiency optimization in massive MIMO systems with low-resolution ADCs," in *Proc. IEEE 2nd International Conference on Multidisciplinary Engineering and Applied Science (ICMEAS)*, Abuja, Nigeria, vol. 1, 2023, pp. 1–6.
- [121] E. Björnson, L. Sanguinetti, J. Hoydis, and M. Debbah, "Optimal design of energy-efficient multi-user MIMO systems: Is Massive MIMO the answer?" *IEEE Trans. on Wireless Commun.*, vol. 14, no. 6, pp. 3059–3075, 2015.
- [122] A. Samorzewski, M. Deruyck, and A. Kliks, "Energy consumption in RES-aware 5G networks," in *Proc. IEEE Global Commun. Conf. (GLOBECOM)*, Kuala Lumpur, Malaysia, 2023, pp. 1024–1029.
- [123] Y. Shen, Q. Zhou, Y. Wen, Z. Shuai, and Z. John Shen, "Integrated satellite-terrestrial network framework for next generation smart grid," *IEEE Trans. Smart Grid*, vol. 15, no. 5, pp. 5249–5252, 2024.
- [124] G. S. Kuaban, E. Gelenbe, T. Czachórski, and P. Czekalski, "Modelling the energy performance of off-grid sustainable green cellular base stations," in *Proc. IEEE 31st International Symposium on Modeling, Analysis, and Simulation of Computer and Telecommunication Systems (MASCOTS)*, Stony Brook, NY, USA, 2023, pp. 1–8.
- [125] X. Wang, Q. Kang, J. Gao, F. Zhang, X. Wang, X. Qu, and L. Guo, "Distribution network restoration supply method considers 5G base station energy storage participation," *Energy*, vol. 289, p. 129825, 2024.
- [126] X. Zhang *et al.*, "Optimal capacity planning and operation of shared energy storage system for large-scale photovoltaic integrated 5G base stations," *Int. J. Elec. Power*, vol. 147, p. 108816, 2023.
- [127] T. Saleh, P. Välisuo, K. Kauhaniemi, and M. Elmusrati, "5G communication infrastructure for smart grids: A protection use case," in *Proc. IEEE PES Innovative Smart Grid Technologies Europe (ISGT EUROPE)*, Grenoble, France, 2023, pp. 1–5.
- [128] M. O. Qays, I. Ahmad, A. Abu-Siada, M. L. Hossain, and F. Yasmin, "Key communication technologies, applications, protocols and future guides for IoT-assisted smart grid systems: A review," *Energy Rep.*, vol. 9, pp. 2440–2452, 2023.
- [129] A. Israr, Q. Yang, and A. Israr, "Renewable energy provision and energy-efficient operational management for sustainable 5G infrastructures," *IEEE Trans. Netw. Serv. Manag.*, vol. 20, no. 3, pp. 2698–2710, 2023.
- [130] J. Wang *et al.*, "Cost-effective and resilient operation of distribution grids and 5G telecommunication," in *Proc. IEEE Power & Energy Society General Meeting (PESGM)*, Orlando, Florida, US, 2023, pp. 1–5.
- [131] T. Cruz *et al.*, "Implications of 5G technology in the management of power microgrids: A review of the literature," *Energies*, vol. 16, no. 4, p. 2020, 2023.
- [132] H. Rahmani *et al.*, "Next-generation IoT devices: Sustainable eco-friendly manufacturing, energy harvesting, and wireless connectivity," *IEEE J. Microw.*, vol. 3, no. 1, pp. 237–255, 2023.
- [133] L. M. Larsen, H. L. Christiansen, S. Ruepp, and M. S. Berger, "Toward greener 5G and beyond radio access networks—A survey," *IEEE Open J. Commun. Soc.*, vol. 4, pp. 768–797, 2023.
- [134] M. Salamtmoghadas, A. Mehrabian, and H. Yanikomeroğlu, "Energy sustainability in dense radio access networks via high altitude platform stations," *IEEE Netw. Lett.*, vol. 6, no. 1, pp. 21–25, 2024.
- [135] X. Wang, H. Shi, Y. Li, Z. Qian, and Z. Han, "Energy efficiency resource management for D2D-NOMA enabled network: A dinkelbach combined twin delayed deterministic policy gradient approach," *IEEE Trans. Veh. Technol.*, vol. 72, no. 9, pp. 11 756–11 771, 2023.
- [136] H. Jin, X. Jin, Y. Zhou, P. Guo, J. Ren, J. Yao, and S. Zhang, "A survey of energy efficient methods for UAV communication," *Veh. Commun.*, vol. 41, p. 100594, 2023.
- [137] K. Hazra *et al.*, "A novel network architecture for resource-constrained post-disaster environments," in *Proc. IEEE 11th International Conference on Communication Systems & Networks (COMSNETS)*, Bengaluru, India, 2019, pp. 328–335.
- [138] R. Teng, T. Sakano, and Y. Suzuki, "Instantaneous networking service availability for disaster recovery," *Appl. Sci.*, vol. 10, no. 24, p. 9030, 2020.
- [139] S. Kaiser, "Emergency response and post-disaster recovery using smartphone-based applications," in *Digital Services in Crisis, Disaster, and Emergency Situations*. IGI Global, 2021, pp. 31–49.

- [140] T. Mondal *et al.*, "Emergency communication and use of ICT in disaster management," *Emerging Technologies for Disaster Resilience: Practical Cases and Theories*, pp. 161–197, 2021.
- [141] K. Hazra, S. Deep, S. Saha, and S. Nandi, "RCPDNPT: A tool to deploy a post-disaster network under resource-constraint scenarios," in *Proceedings of the International Conference on Computing and Communication Systems: I3CS 2020, NEHU, Shillong, India*. Springer, 2021, pp. 453–461.
- [142] A. Saroj and S. Pal, "Use of social media in crisis management: A survey," *Int. J. Disaster Risk Reduct.*, vol. 48, p. 101584, 2020.
- [143] E. Inal Onal, S. Tekeli-Yeşil, and N. Okay, "The use of twitter by official institutions in disaster risk communication and resilience: A case study from Turkey," *Journal of Emergency Management and Disaster Communications*, vol. 3, no. 01, pp. 25–40, 2022.
- [144] D. Cicek and B. Kantarci, "Use of mobile crowdsensing in disaster management: A systematic review, challenges, and open issues," *Sensors*, vol. 23, no. 3, p. 1699, 2023.
- [145] K. Ogawa and N. Yoshiura, "Network operational method by using software-defined networking for improvement of communication quality at disasters," in *Proc. IEEE The 16th Asia-Pacific Network Operations and Management Symposium, Hsinchu, Taiwan*, 2014, pp. 1–4.
- [146] S. Tabata, K. Ueda, R. Fukui, K. Shimazu, and H. Shigeno, "Disaster information gathering system based on web caching and openflow in unstable networks," in *Proc. IEEE 30th International Conference on Advanced Informing Networking and Applications (AINA), Crans-Montana, Switzerland*, 2016, pp. 17–24.
- [147] U. Aliyu, H. Takruri, M. Hope, A. H. Gidado, and H. A. Adamu, "Disaster scenario optimised link state routing protocol and message prioritisation," *IET Netw.*, 1–18, 2024.
- [148] Y. Zeng *et al.*, "The study of DDPG based spatiotemporal dynamic deployment optimization of air-ground ad hoc network for disaster emergency response," *Int. J. Appl. Earth Obs. Geoinf.*, vol. 128, p. 103708, 2024.
- [149] P. Rawat, M. Haddad, and E. Altman, "Towards efficient disaster management: 5G and device to device communication," in *Proc. IEEE 2nd International Conference on Information and Communication Technologies for Disaster Management (ICT-DM), Rennes, France*, 2015, pp. 79–87.
- [150] N. Rastogi and A. K. Sharma, "Measuring the efficiency of LPWAN in disaster logistics system," in *International Conference on Artificial Intelligence and Sustainable Engineering: Select Proceedings of AISE 2020, Volume 1*. Springer, 2022, pp. 131–149.
- [151] P. Boccadoro, B. Montaruli, and L. A. Grieco, "Quakesense, a LoRa-compliant earthquake monitoring open system," in *Proc. IEEE/ACM 23rd International Symposium on Distributed Simulation and Real Time Applications (DS-RT), Cosenza, Italy*, 2019, pp. 1–8.
- [152] B. Poke, "Evaluation of LoRa mesh networks for disaster response," Ph.D. dissertation, The University of Michigan, 2023.
- [153] W. Feng *et al.*, "NOMA-based UAV-aided networks for emergency communications," *China Commun.*, vol. 17, no. 11, pp. 54–66, 2020.
- [154] Y. Wang, Z. Su, Q. Xu, R. Li, T. H. Luan, and P. Wang, "A secure and intelligent data sharing scheme for UAV-assisted disaster rescue," *IEEE/ACM Trans. Netw.*, 2023.
- [155] S. Akter, D.-Y. Kim, and S. Yoon, "Task offloading in multi-access edge computing enabled UAV-aided emergency response operations," *IEEE Access*, vol. 11, pp. 23 167–23 188, 2023.
- [156] B. Wang, Y. Sun, H. Jung, L. D. Nguyen, N.-S. Vo, and T. Q. Duong, "Digital twin-enabled computation offloading in UAV-assisted MEC emergency networks," *IEEE Wirel. Commun. Lett.*, 2023.
- [157] Q. Liu, S. Sun, B. Rong, and M. Kadoch, "Intelligent reflective surface based 6G communications for sustainable energy infrastructure," *IEEE Wirel. Commun.*, vol. 28, no. 6, pp. 49–55, 2021.
- [158] M. Kaur, P. D. Kaur, and S. K. Sood, "BIoT (blockchain-based IoT) framework for disaster management," in *Proc. IEEE 12th International Conference on Cloud Computing, Data Science & Engineering (Confluence), Virtual Conf.*, 2022, pp. 318–323.
- [159] B. Sahoh and A. Choksuriwong, "The role of explainable artificial intelligence in high-stakes decision-making systems: A systematic review," *J. Ambient Intell. Humaniz. Comput.*, vol. 14, no. 6, pp. 7827–7843, 2023.
- [160] M. Chafii, S. Naoumi, R. Alami, E. Almazrouei, M. Bennis, and M. Debbah, "Emergent communication in multi-agent reinforcement learning for future wireless networks," *IEEE Internet Things Mag.*, vol. 6, no. 4, pp. 18–24, 2023.
- [161] A. Androutsopoulou, N. Karacapilidis, E. Loukis, and Y. Charalabidis, "Transforming the communication between citizens and government through AI-guided chatbots," *Gov. Inf. Q.*, vol. 36, no. 2, pp. 358–367, 2019.
- [162] S. Alfattani, A. Yadav, H. Yanikomeroğlu, and A. Yongaçoğlu, "Beyond-cell communications via HAPS-RIS," in *Proc. IEEE Globecom Workshops (GC Wkshps), Rio de Janeiro, Brazil*, 2022, pp. 1383–1388.
- [163] S. Alfattani, A. Yadav, H. Yanikomeroğlu, and A. Yongaçoğlu, "Resource-efficient HAPS-RIS enabled beyond-cell communications," *IEEE Wirel. Commun. Lett.*, vol. 12, no. 4, pp. 679–683, 2023.
- [164] Z. M. Bakhsh, Y. Omid, G. Chen, F. Kayhan, Y. Ma, and R. Tafazolli, "Multi-satellite MIMO systems for direct satellite-to-device communications: A survey," *IEEE Commun. Surveys Tuts.*, Early Access, 2024.
- [165] S. Kisseleff, S. Chatzinotas, and B. Ottersten, "Reconfigurable intelligent surfaces in challenging environments: Underwater, underground, industrial and disaster," *IEEE Access*, vol. 9, pp. 150 214–150 233, 2021.
- [166] Y. Chen and W. Cheng, "Performance analysis of RIS-equipped-UAV based emergency wireless communications," in *Proc. IEEE Int. Conf. Commun. (ICC), Seoul, South Korea*, 2022, pp. 255–260.
- [167] N. Cao, Z. Zheng, W. Jing, Z. Lu, and X. Wen, "RIS-assisted coverage extension for LEO satellite communication in blockage scenarios," in *Proc. IEEE 34th Annual Int. Symp. Person Indoor Mobile Radio Commun. (PIMRC), Toronto, Canada*, 2023, pp. 1–6.
- [168] M. Yadav, N. Pal, and D. K. Saini, "Microgrid control, storage, and communication strategies to enhance resiliency for survival of critical load," *IEEE Access*, vol. 8, pp. 169 047–169 069, 2020.
- [169] M. Rajabzadeh and M. Kalantar, "Enhance the resilience of distribution system against direct and indirect effects of extreme winds using battery energy storage systems," *Sustain. Cities Soc.*, vol. 76, p. 103486, 2022.
- [170] E. Galvan, P. Mandal, and Y. Sang, "Networked microgrids with roof-top solar PV and battery energy storage to improve distribution grids resilience to natural disasters," *Int. J. Electr. Power Energy Syst.*, vol. 123, p. 106239, 2020.
- [171] Y. Qin, M. A. Kishk, and M. S. Alouini, "Drone charging stations deployment in rural areas for better wireless coverage: Challenges and solutions," *IEEE Internet Things Mag.*, vol. 5, no. 1, pp. 148–153, 2022.
- [172] V. Vittal, N. Nair, and F. Rahmatian, "Smart city energy technology in the face of emergency situations: Electric supply, electric transportation, and communication," *IEEE Power Energy Mag.*, vol. 20, no. 5, pp. 16–25, 2022.
- [173] K. M. U. Ahmed, M. H. Bollen, M. Alvarez, and S. S. Letha, "The impacts of voltage disturbances due to faults in the power supply system of a data center," in *Proc. IEEE 20th International Conference on Harmonics & Quality of Power (ICHQP), Naples, Italy*, 2022, pp. 1–6.
- [174] C. Guo, F. Luo, Z. Cai, Z. Y. Dong, and R. Zhang, "Integrated planning of internet data centers and battery energy storage systems in smart grids," *Applied Energy*, vol. 281, p. 116093, 2021.
- [175] M. Nazemi, P. Dehghanian, X. Lu, and C. Chen, "Uncertainty-aware deployment of mobile energy storage systems for distribution grid resilience," *IEEE Trans. Smart Grid*, vol. 12, no. 4, pp. 3200–3214, 2021.
- [176] J. Yang, F. Gu, and J. Guo, "Environmental feasibility of secondary use of electric vehicle lithium-ion batteries in communication base stations," *Resour. Conserv. Recycl.*, vol. 156, p. 104713, 2020.
- [177] E. Yulianto, P. Utari, and I. A. Satyawan, "Communication technology support in disaster-prone areas: Case study of earthquake, tsunami and liquefaction in Palu, Indonesia," *Int. J. Disaster Risk Reduct.*, vol. 45, p. 101457, 2020.
- [178] C. Lam and T. Shimizu, "A network analytical framework to analyze infrastructure damage based on earthquake cascades: A study of earthquake cases in Japan," *Int. J. Disaster Risk Reduct.*, vol. 54, p. 102025, 2021.
- [179] A. Carreras-Coch, J. Navarro, C. Sans, and A. Zaballos, "Communication technologies in emergency situations," *Electronics*, vol. 11, no. 7, p. 1155, 2022.
- [180] T. Takahashi *et al.*, "Disaster satellite communication experiments using WINDS and wireless mesh network," in *Proc. IEEE 16th International Symposium on Wireless Personal Multimedia Communications (WPMC), Atlantic City, New Jersey, USA*, 2013, pp. 1–4.
- [181] F. Völk, R. T. Schwarz, M. Lorenz, and A. Knopp, "Emergency 5g communication on-the-move: Concept and field trial of a mobile satellite backhaul for public protection and disaster relief," *International Journal of Satellite Communications and Networking*, vol. 39, no. 4, pp. 417–430, 2021.
- [182] C.-Q. Dai, T. Yu, and Q. Chen, "Capacity-oriented satellite constellation design in disaster emergency communication network," in *2020 International Conference on Wireless Communications and Signal Processing (WCSP)*. IEEE, 2020, pp. 666–671.
- [183] J. Zhou, C. Zhou, Y. Kang, and S. Tu, "Integrated satellite-ground post-disaster emergency communication networking technology," *Natural Hazards Res.*, vol. 1, no. 1, pp. 4–10, 2021.
- [184] Y. Zhu and S. Wang, "Cooperative aerial and ground vehicle trajectory planning for post-disaster communications: An attention-based learning approach," *Veh. Commun.*, vol. 42, p. 100631, 2023.
- [185] A. Kurt, N. Saputro, K. Akkaya, and A. S. Uluagac, "Distributed connectivity maintenance in swarm of drones during post-disaster transportation applications," *IEEE Trans. Intell. Transp. Syst.*, vol. 22, no. 9, pp. 6061–6073, 2021.
- [186] Y. Liu, J. Xie, C. Xing, S. Xie, and B. Ni, "Construction of FANETs for user coverage and information transmission in disaster rescue scenarios," *Comput. Commun.*, vol. 207, pp. 164–174, 2023.

- [187] M. Matracia, M. A. Kishk, and M. S. Alouini, "Comparing aerial-ris-and aerial-base-station-aided post-disaster cellular networks," *IEEE Open J. Veh. Technol.*, 2023.
- [188] Y. Wang *et al.*, "Task offloading for post-disaster rescue in unmanned aerial vehicles networks," *IEEE/ACM Trans. Netw.*, vol. 30, no. 4, pp. 1525–1539, 2022.
- [189] S. Ganesh, V. Gopalasamy, and N. S. Shibu, "Architecture for drone assisted emergency ad-hoc network for disaster rescue operations," in *Proc. IEEE 13th International Conference on Communication Systems & Networks (COMSNETS), Bengaluru, India*, 2021, pp. 44–49.
- [190] S. Arimura, Y. Shibata, Y. Ohashi, and N. Uchida, "A new wireless micro-balloon network for disaster use," in *Proc. IEEE 28th Int. Conf. Adv. Inf. Netw. Appl. Wkshps, BC, Canada*, 2014, pp. 617–622.
- [191] J. Nakajima *et al.*, "A balloon-based wireless relay system for disaster response," in *Proc. IEEE 82nd Vehicular Technology Conference (VTC2015-Fall), Boston, USA*, 2015, pp. 1–6.
- [192] K. Gomez, T. Rasheed, L. Reynaud, and I. Bucaille, "Realistic deployments of LTE-based hybrid aerial-terrestrial networks for public safety," in *Proc. IEEE 18th International Workshop on Computer Aided Modeling and Design of Communication Links and Networks (CAMAD), Berlin, Germany*, 2013, pp. 233–237.
- [193] M. A. Abdel-Malek, K. Akkaya, N. Saputro, and A. S. Ibrahim, "Efficient authentication of drones to mmwave wireless mesh networks in post-disaster scenarios," in *Proc. IEEE Global Commun. Conf. (GLOBECOM), Taipei, Taiwan*, 2020, pp. 1–6.
- [194] M. A. Ertürk, M. A. Aydin, L. Vollero, and R. Setola, "IEEE 802.11 s mesh network analysis for post disaster communication," in *International Telecommunications Conference: Proceedings of the ITelCon 2017, Istanbul*. Springer, 2019, pp. 53–59.
- [195] M. Gupta and S. Varma, "Optimal placement of UAVs of an aerial mesh network in an emergency situation," *J. Ambient Intell. Humaniz. Comput.*, vol. 12, pp. 343–358, 2021.
- [196] G. Deepak, A. Ladas, and C. Politis, "Robust device-to-device 5G cellular communication in the post-disaster scenario," in *Proc. IEEE 16th IEEE Annual Consumer Communications & Networking Conference (CCNC), Las Vegas, USA*, 2019, pp. 1–6.
- [197] X. Zhou, S. Durrani, and J. Guo, "Drone-initiated D2D-aided multihop multicast networks for emergency information dissemination," *IEEE Access*, vol. 8, pp. 3566–3578, 2019.
- [198] A. Thomas and G. Raja, "Finder: A D2D based critical communications framework for disaster management in 5G," *Peer Peer Netw. Appl.*, vol. 12, pp. 912–923, 2019.
- [199] M. Kamruzzaman, N. I. Sarkar, J. Gutierrez, and S. K. Ray, "A study of IoT-based post-disaster management," in *Proc. IEEE Int. Conf. Inf. Netw. (ICOIN), Da Nang, Vietnam*, 2017, pp. 406–410.
- [200] X. Liu *et al.*, "Transceiver design and multihop D2D for UAV IoT coverage in disasters," *IEEE Internet Things J.*, vol. 6, no. 2, pp. 1803–1815, 2018.
- [201] O. M. Bushnaq, A. Chaaban, and T. Y. Al-Naffouri, "The role of UAV-IoT networks in future wildfire detection," *IEEE Internet Things J.*, vol. 8, no. 23, pp. 16984–16999, 2021.
- [202] V. Chamola, V. Hassija, S. Gupta, A. Goyal, M. Guizani, and B. Sikdar, "Disaster and pandemic management using machine learning: A survey," *IEEE Internet Things J.*, vol. 8, no. 21, pp. 16 047–16 071, 2020.
- [203] S. Sreelakshmi and S. V. Chandra, "Machine learning for disaster management: Insights from past research and future implications," in *Proc. IEEE International Conference on Computing, Communication, Security and Intelligent Systems (IC3SIS), Ernakulam, India*, 2022, pp. 1–7.
- [204] F. Alidoost and H. Arefi, "Application of deep learning for emergency response and disaster management," in *Proceedings of the AGSE Eighth International Summer School and Conference*. University of Tehran, 2017, pp. 11–17.
- [205] A. J. Cooner, Y. Shao, and J. B. Campbell, "Detection of urban damage using remote sensing and machine learning algorithms: Revisiting the 2010 Haiti earthquake," *Remote Sens.*, vol. 8, no. 10, p. 868, 2016.
- [206] M. Sheykhoum, N. Kerle, M. Kuffer, and S. Ghaffarian, "Post-disaster recovery assessment with machine learning-derived land cover and land use information," *Remote Sens.*, vol. 11, no. 10, p. 1174, 2019.
- [207] M. Jamali, A. Nejat, S. Ghosh, F. Jin, and G. Cao, "Social media data and post-disaster recovery," *Int. J. Inf. Manag.*, vol. 44, pp. 25–37, 2019.
- [208] S. Sadhukhan, S. Banerjee, P. Das, and A. K. Sangaiah, "Producing better disaster management plan in post-disaster situation using social media mining," in *Computational Intelligence for Multimedia Big Data on the Cloud with Engineering Applications*. Elsevier, 2018, pp. 171–183.
- [209] A. H. Alobaidi, S. S. Fazlhashemi, M. Khodayar, J. Wang, and M. E. Khodayar, "Distribution service restoration with renewable energy sources: A review," *IEEE Trans. Sustain. Energy*, vol. 14, no. 2, pp. 1151–1168, 2023.
- [210] G. Faraci, S. A. Rizzo, and G. Schembra, "Green edge intelligence for smart management of a FANET in disaster-recovery scenarios," *IEEE Trans. Veh. Technol.*, vol. 72, no. 3, pp. 3819–3831, 2023.
- [211] J. Dugan, S. Mohagheghi, and B. Kroposki, "Application of mobile energy storage for enhancing power grid resilience: A review," *Energies*, vol. 14, no. 20, p. 6476, 2021.
- [212] H. Saboori, "Enhancing resilience and sustainability of distribution networks by emergency operation of a truck-mounted mobile battery energy storage fleet," *Sustain. Energy Grids Netw.*, vol. 34, p. 101037, 2023.
- [213] M. Ferraro, G. Brunaccini, F. Sergi, D. Aloisio, N. Randazzo, and V. Antonucci, "From uninterruptible power supply to resilient smart micro grid: The case of a battery storage at telecommunication station," *J. Energy Storage*, vol. 28, p. 101207, 2020.
- [214] A. Saif, K. Dimiyati, K. A. Noordin, S. H. Alsamhi, and A. Hawbani, "Multi-UAV and SAR collaboration model for disaster management in B5G networks," *Internet Technol. Lett.*, vol. 7, no. 1, p. e310, 2024.
- [215] A. Saif, K. Dimiyati, K. A. Noordin, N. A. Mosali, G. Deepak, and S. H. Alsamhi, "Skyward bound: Empowering disaster resilience with multi-UAV-assisted B5G networks for enhanced connectivity and energy efficiency," *Internet of Things*, vol. 23, p. 100885, 2023.
- [216] M. Ariman, M. Akkoç, T. T. Sari, M. R. Erol, G. Seçinti, and B. Canberk, "Energy-efficient RL-based aerial network deployment testbed for disaster areas," *J. Commun. Netw.*, vol. 25, no. 1, pp. 25–34, 2023.
- [217] C. Qu, F. B. Sorbelli, R. Singh, P. Callyam, and S. K. Das, "Environmentally-aware and energy-efficient multi-drone coordination and networking for disaster response," *IEEE Trans. Netw. Serv. Manag.*, vol. 20, no. 2, pp. 1093–1109, 2023.
- [218] M. T. Dabiri, M. Hasna, N. Zorba, and T. Khattab, "Enabling flexible aerial backhaul links for post disasters: A design using UAV swarms and distributed charging stations," *IEEE Open J. Veh. Technol.*, 2024.
- [219] R. Atat, M. F. Shaaban, M. Ismail, and E. Serpedin, "Efficient unmanned aerial vehicle paths design for post-disaster damage assessment of overhead transmission lines," *IET Smart Grid*, vol. 6, no. 5, pp. 503–521, 2023.
- [220] R. Khalid, Z. Shah, M. Naeem, A. Ali, A. Al-Fuqaha, and W. Ejaz, "Computational efficiency maximization for UAV-assisted MEC networks with energy harvesting in disaster scenarios," *IEEE Internet Things J.*, vol. 11, no. 5, pp. 9004–9018, 2024.
- [221] M. Series, "The use of international mobile telecommunications (IMT) for broadband public protection and disaster relief (PPDR) applications, institution = international telecommunication union," Tech. Rep., 2017.
- [222] C. Casetti, "The day 5G came from outer space [mobile radio]," *IEEE Veh. Technol. Mag.*, vol. 17, no. 4, pp. 5–11, 2022.
- [223] Ericsson. (2023) Band 68 spectrum: A lifeline for public safety services in Europe. [Online]. Available: <https://www.ericsson.com/en/news/2023/5/band-68-spectrum-a-lifeline-for-public-safety-services-in-europe>
- [224] Ad Hawk aerial connectivity network. "Accessed on 04 Oct. 2024". [Online]. Available: https://ntrs.nasa.gov/api/citations/20220018478/downloads/Ad_Hawk_Project_Report.pdf
- [225] Huawei. (2023) National critical communication network eLTE7.0 - brochure.
- [226] Nokia. (2023) Nokia emergency services for public safety. [Online]. Available: <https://www.nokia.com/industries/public-safety/emergency-services/>
- [227] A. Albanese, V. Sciancalepore, and X. Costa-Pérez, "SARDO: An automated search-and-rescue drone-based solution for victims localization," *IEEE Trans. Mob. Comput.*, vol. 21, no. 9, pp. 3312–3325, 2021.
- [228] BlackStar Tech. (2024) Beacon broadband series EZ 4G/5G LTE node. <https://blackstartech.com/product/beacon-broadband-series-ez-4g-5g-lte-node/>. "Accessed on 04 Oct. 2024".
- [229] Motorola solutions, "PPDR spectrum in Africa: Emergency radiocommunications". "Accessed on 04 Oct. 2024". [Online]. Available: <https://motorolasolutions.com>
- [230] Motorola solutions, "ASTRO P25 radio systems". "Accessed on 04 Oct. 2024". [Online]. Available: https://www.motorolasolutions.com/en_xp/solutions/disaster-preparedness.html#taboverview
- [231] Cisco. (2023) Understand cisco emergency responder (cer). [Online]. Available: <https://www.cisco.com/c/en/us/support/docs/voice-unified-communications/emergency-responder/116058-cisco-emergency-responder-00.html>
- [232] FirstNet. (2024) Firstnet firstcall magazine: From a vision to America's public safety network. [Online]. Available: <https://www.firstnet.com/content/dam/firstnet/collateral/firstnet-firstcall-magazine-public-safety-network.pdf>
- [233] Sierra Wireless, "When disaster strikes – first responders and public safety agencies rely on Sierra Wireless". "Accessed on 04 Oct. 2024". [Online]. Available: <https://info.sierrawireless.com/thank-you-first-responders-ruggedized-routers?submissionGuid=7eb86ebc-ee43-4701-b45c-d2d5b437e26c>

- [234] Tait White Paper, "Comm Together: Unifying your critical communications". "Accessed on 04 Oct. 2024". [Online]. Available: <https://go.taitcommunications.com/comm-together-ucc.html>
- [235] International Telecommunication Union, "Radiocommunication objectives and requirements for public protection and disaster relief," ITU-R, Tech. Rep. M.2377-2, September 2023. [Online]. Available: <https://www.itu.int/rec/R-REC-M.2377/en>
- [236] TCCA, "What role will 5G play for critical communications users? ". "Accessed on 04 Oct. 2024". [Online]. Available: <https://tcca.info/documents/What-role-will-5G-play-for-critical-communications-users.pdf/>
- [237] TCCA, "Mission critical broadband applications". "Accessed on 04 Oct. 2024". [Online]. Available: <https://tcca.info/documents/April-2022-MC-Broadband-Applications.pdf/>
- [238] ETSI, "Emergency communications (EMTEL); Overview of emergency communications network resilience and preparedness," ETSI, Tech. Rep. ETSI TR 102 445 V1.2.1 (2023-04)1, 2023.
- [239] ETSI, "LTE; 410 – 430 MHz evolved universal terrestrial radio access (E-UTRA) frequency division duplex (FDD) band(s) for LTE public protection and disaster relief (PPDR) and professional mobile radio (PMR) / public access mobile radio (PAMR) in Europe (3GPP TR 36.762 version 16.0.0 release 16)," ETSI, Tech. Rep. TR 136 762 V16.0.0, 2020.
- [240] "Memorandum of Understanding for the implementation of the COST Action "AlertHub: Warning Communication Knowledge Network" (AlertHub) CA23126," 2024. [Online]. Available: <https://www.cost.eu/actions/CA23126/>
- [241] Türkiye earthquakes recovery and reconstruction assessment. Accessed on 30 Aug. 2024. [Online]. Available: <https://www.sbb.gov.tr/wp-content/uploads/2023/03/Turkiye-Recovery-and-Reconstruction-Assessment.pdf>
- [242] M. T. O. D. (m TOD). (2023) Bölgedeki çalışanları ve haberleşme altyapıları depremden büyük zarar gören operatörler, tüm zorluklara rağmen özveriyle çalışmaya devam ediyor. Accessed on 30 Aug. 2024. [Online]. Available: <https://www.m-tod.org/deprem-bilgilendirme-11022023/>
- [243] Turk-internet.com. (2023) Telefon operatörlerimiz depremde ne yaptılar? – ii – turkcell. Accessed on 30 Aug. 2024. [Online]. Available: <https://turk-internet.com/telefon-operatorlerimiz-depremde-ne-yaptilar-ii-turkcell/>
- [244] T. internet.com. (2023). Telefon operatörlerimiz depremde ne yaptılar – iii – vodafone. Accessed on 30 Aug. 2024. [Online]. Available: <https://turk-internet.com/telefon-operatorlerimiz-depremde-ne-yaptilar-iii-vodafone/>
- [245] Internet disruptions overview for Q1 2023. The Cloudflare Blog. [Online]. Available: <https://blog.cloudflare.com/q1-2023-internet-disruption-summary/>
- [246] Turk-internet.com. (2023) Telefon operatörlerimiz depremde ne yaptılar – iv – türk telekom. Accessed on 30 Aug. 2024. [Online]. Available: <https://turk-internet.com/telefon-operatorlerimiz-depremde-ne-yaptilar-iv-turk-telekom/>
- [247] M. Y. Yagan *et al.*, "Fast network recovery from large-scale disasters: A resilient and self-organizing RAN framework," *arXiv preprint arXiv:2408.08609*, 2024.
- [248] T. internet.com. (2023). Btk, haberleşme sektörünü depreme hazırlamış mı? Accessed on 30 Aug. 2024. [Online]. Available: <https://turk-internet.com/btk-haberlesme-sektorunu-depreme-hazirlamis-mi/>
- [249] M. T. O. D. (m TOD). (2023) Telekom operatörlerinden ortak açıklama. Accessed on 30 Aug. 2024. [Online]. Available: <https://www.m-tod.org/deprem-bilgilendirme-11022023/>
- [250] A. Clemm, L. Dong, G. Mirsky, L. Ciavaglia, J. Tantsura and M-P. Odini. Green Networking Metrics. "Accessed on 04 Oct. 2024". [Online]. Available: <https://datatracker.ietf.org/doc/draft-cx-green-metrics/>
- [251] E. Kolta, T. Hatt, and S. Moore, "Going green: Benchmarking the energy efficiency of mobile," GSMA Intelligence, 2021., Tech. Rep.
- [252] NGMN Alliance, "Green future networks: Network energy efficiency," *NGMN, Whitepaper*, 2021.
- [253] L. M. Larsen, H. L. Christiansen, S. Ruepp, and M. S. Berger, "Towards greener 5G and beyond radio access networks-A survey," *IEEE Open J. Commun. Soc.*, 2023.
- [254] J. Rak *et al.*, "RECODIS: Resilient communication services protecting end-user applications from disaster-based failures," in *Proc. IEEE 18th International Conference on Transparent Optical Networks (ICTON), Trento, Italy*, 2016, pp. 1–4.
- [255] J. M. Bauer, "A comparative analysis of spectrum management regimes," 2003. [Online]. Available: <https://api.semanticscholar.org/CorpusID:14706047>
- [256] A. Mauthe *et al.*, "Disaster-resilient communication networks: Principles and best practices," in *Proc. IEEE 8th Int. Workshop Resilient Netw. Des. Model. (RNDM), Halmstad, Sweden*, 2016, pp. 1–10.
- [257] H. Fourati, R. Maaloul, L. Chaari, and M. Jmaiel, "Comprehensive survey on self-organizing cellular network approaches applied to 5G networks," *Computer Networks*, vol. 199, p. 108435, 2021.
- [258] A. G. Papidas and G. C. Polyzos, "Self-organizing networks for 5G and beyond: A view from the top," *Future Internet*, vol. 14, no. 3, 2022.
- [259] System architecture for the 5G system (5GS). 3GPP TS 23.501 Version 16.6.0 Release 16. [Online]. Available: https://www.etsi.org/deliver/etsi_ts/123500_123599/123501/16.06.00_60/ts_123501v160600p.pdf