

# V2X-VLM: End-to-End V2X Cooperative Autonomous Driving Through Large Vision-Language Models

**Junwei You**

jyou38@wisc.edu

University of Wisconsin-Madison

**Haotian Shi, Ph.D., Corresponding Author**

hshi84@wisc.edu

University of Wisconsin-Madison

**Zhuoyu Jiang**

J10007YU@e.ntu.edu.sg

Nanyang Technological University

**Zilin Huang**

zilin.huang@wisc.edu

University of Wisconsin-Madison

**Rui Gan**

rgan6@wisc.edu

University of Wisconsin-Madison

**Keshu Wu, Ph.D.**

kwu84@wisc.edu

University of Wisconsin-Madison

**Xi Cheng, Ph.D.**

xicheng5@uic.edu

University of Illinois Chicago

**Xiaopeng Li, Ph.D.**

xli2485@wisc.edu

University of Wisconsin-Madison

**Bin Ran, Ph.D.**

bran@wisc.edu

University of Wisconsin-Madison

## **ABSTRACT**

Advancements in autonomous driving have increasingly focused on end-to-end (E2E) systems that manage the full spectrum of driving tasks, from environmental perception to vehicle navigation and control. This paper introduces V2X-VLM, an innovative E2E vehicle-infrastructure cooperative autonomous driving (VICAD) framework with large vision-language models (VLMs). V2X-VLM is designed to enhance situational awareness, decision-making, and ultimate trajectory planning by integrating data from vehicle-mounted cameras, infrastructure sensors, and textual information. The strength of the comprehensive multimodal data fusion of the VLM enables precise and safe E2E trajectory planning in complex and dynamic driving scenarios. Validation on the DAIR-V2X dataset demonstrates that V2X-VLM outperforms existing state-of-the-art methods in cooperative autonomous driving.

*Keywords:* autonomous driving, vehicle-infrastructure cooperation, vision-language models, foundation models, multimodal data fusion, V2X communication, trajectory planning

## INTRODUCTION

Recent advancements in autonomous driving have been characterized by the adoption of comprehensive technologies that enhance the capabilities of vehicles to navigate complex environments. Among these, end-to-end (E2E) autonomous driving systems have emerged as a key area of focus. These systems streamline the driving process from environmental perception to vehicle control, using integrated machine learning models to process complex environmental data in real-time (1, 2).

### LLM Enhanced E2E Autonomous Driving

A critical component of these E2E systems is the implementation of foundation models, which are large-scale machine-learning models capable of understanding contextual information and generating multi-modal outputs with text and images. Initially, large language models (LLMs) were employed to interpret natural language inputs, facilitating better interaction and decision-making based on human-provided instructions. LLMs provide the ability to process and generate textual data and enable vehicles to understand commands and contextual information conveyed through language.

Recent research in E2E autonomous driving highlights significant advancements continuously through the integration of LLMs. Generally, research emphasizes diverse approaches to employing LLMs for improving interpretability, decision-making, and interaction in autonomous systems. For instance, DriveGPT4, developed in (3), presents an interpretable framework that integrates multi-frame video inputs and textual queries to predict vehicle actions and provide reasoning, thus enhancing transparency and user trust in autonomous driving systems. Similarly, LMDrive proposed in (4) introduces a closed-loop E2E framework that utilizes multimodal sensor data and natural language instructions to generate control signals, which facilitates real-time interaction with complex environments. Other methods, such as OmniDrive (5) and Atlas (6), explore the inclusion of 3D tokenization in LLMs to enhance the perception and planning capabilities of autonomous vehicles, addressing the limitations of 2D vision-based systems in accurately perceiving and navigating complex driving scenarios. Collectively, these works underscore the transformative potential of LLMs in E2E autonomous driving, provide frameworks for handling complex, real-world driving conditions, and improve human-vehicle interaction through natural language processing (6).

### VLM Advancement in E2E Autonomous Driving

The subsequent development of large vision-language models (VLMs) has expanded these capabilities. VLMs integrate visual and linguistic processing, which allows autonomous systems to simultaneously interpret visual cues and associated textual information. This dual capability enhances situational awareness by providing a comprehensive understanding of the environment, which is crucial for vehicles navigating complex and dynamic driving scenarios (7, 8).

Recent studies demonstrate how VLMs enhance scene understanding, perception, and planning capabilities in autonomous vehicles. DriveVLM (9), for example, combines scene description, analysis, and hierarchical planning modules to tackle challenges in urban driving scenarios, such as adverse weather and intricate road layouts. This system, along with DriveVLM-Dual, incorporates traditional 3D perception and planning modules, thus providing improved spatial reasoning and real-time planning capabilities. Similarly, VLP introduced in (10) leverages VLMs to integrate common-sense reasoning into autonomous driving systems (ADS), which enhances the system's ability to generalize across diverse urban environments and long-tail scenarios. This approach has

superior performance in reducing L2 error and collision rates in challenging settings. Furthermore, the development of EM-VLM4AD, a lightweight vision-language model in (11), emphasizes efficiency and interpretability, which offers a practical solution for real-time autonomous driving applications. Finally, Pix2Planning, developed in (12), innovatively recasts planning as a language generation task and employs a transformer-based decoder for generating waypoints from visual data so as to achieve state-of-the-art results in the CARLA simulator. These advancements underscore the potential of VLMs to revolutionize autonomous driving by enhancing the systems' cognitive and perceptual capabilities, leading to safer and more reliable autonomous vehicle operations.

### **V2X Enabled Cooperative Autonomous Driving**

Additionally, the integration of Vehicle-to-Everything (V2X) communication systems has advanced the development of cooperative autonomous driving. V2X enables vehicles to communicate with each other and with infrastructure elements that provide real-time updates and a broader context of the driving environment (13). This communication facilitates coordinated maneuvers and has the potential to improve overall traffic safety and efficiency.

For instance, studies such as (14) and (15) emphasize the role of enhanced data exchange and coordination between vehicles and infrastructure, which results in improved situational awareness and maneuvering capabilities. A most recent study (16) develops UniV2X, a unified framework leveraging diverse sensor inputs from both vehicles and infrastructure, which showcases improved planning performance and robustness in data transmission, crucial for practical deployment scenarios. Moreover, V2X-INCOP proposed in (17) addresses communication interruptions, proposing a robust cooperative perception model that utilizes historical data to mitigate the effects of data loss, enhancing the reliability of autonomous driving systems. Lastly, the study focusing on cooperative collision avoidance and coordinated driving mechanisms demonstrates the potential of V2X systems to reduce collision risks and optimize traffic flow, underscoring the essential role of real-time data sharing in maintaining safe and efficient road networks (18). These advancements collectively highlight the transformative potential of V2X communication and cooperation in achieving higher levels of autonomy and safety in autonomous driving.

However, there remains a notable research gap in the application of foundation models, such as LLMs and VLMs, upon E2E cooperative autonomous driving. While E2E autonomous driving through V2X cooperation has the potential to enhance vehicle situational awareness and thus improve the overall autonomous driving ability, it does not fully capitalize on the advanced capabilities of foundation models like VLMs. Traditional AI models easily struggle with the integration of complex and multimodal data from various sources. VLMs, in contrast, excel at merging multimodal information and fusing multi-source information so as to facilitate a richer understanding of the driving environment. This capability enables vehicles to operate and navigate more precisely through complex and dynamic traffic scenarios, beyond the capabilities of smaller models.

In view of this, this study aims to propose a pioneering E2E vehicle-infrastructure cooperative autonomous driving (VICAD) framework leveraging large VLMs to enhance situational awareness, decision-making, and overall driving performances regarding safety and efficiency. By integrating VLMs into the VICAD framework, the proposed method aims to unify the processing of multi-source visual and textual data from both vehicles and infrastructures through V2X, thus facilitating a comprehensive understanding of complex driving environments. This integration allows for a precise interpretation of dynamic elements such as traffic signs, road conditions,

and pedestrian movements, as well as the contextual information provided by infrastructure communications. Moreover, the framework is designed to improve the coordination between vehicle systems and infrastructure, enabling efficient and safer autonomous driving operations.

The main contributions of this study are threefold:

- We propose a large vision-language model empowered by the E2E VICAD framework V2X-VLM, which enhances V2X cooperation and navigation through complex traffic scenarios.
- We introduce a unified paradigm, where the complex visual scenes from both the vehicle and infrastructure side are paired and embedded with indicative textual information for effective V2X-VLM multimodal and multi-source data fusion and processing.
- We evaluate our framework on the DAIR-V2X dataset, demonstrating significant improvements over current state-of-the-art cooperative autonomous driving methods, which validate the efficacy of the approach in real-world scenarios.

The remainder of this paper is organized as follows. The second section formulates the E2E VICAD problem. The third section details the methods utilized in this study. The fourth section showcases the experimental results of the proposed V2X-VLM, followed by the last section, which concludes the study along with future work.

## METHODOLOGY

This section introduces V2X-VLM, the first E2E cooperative autonomous driving framework using large VLMs, in detail. We first formulate the problem by specifying the data input and output. Subsequently, the overall framework structure is presented, followed by a section introducing traffic scene interpretation by VLM. Finally, the proposed paradigm of E2E VICAD multimodal input for VLM is illustrated.

### Problem Formulation

The goal of the proposed E2E framework V2X-VLM is to plan the optimal trajectory for the ego vehicle by integrating and processing multimodal data from various sources. Specifically, the data includes images from vehicle-mounted cameras, images from infrastructure cameras, and textual information indicating the current vehicle position.

Let  $I_v$  denote the image data from the vehicle’s camera,  $I_i$  the image data from the infrastructure camera, and  $E$  the textual embedding indicating the current position and other relevant instructive information. The planned optimal trajectory  $\tau \in \mathbb{R}^2$  for the ego vehicle, is represented as a sequence of positions over time, as shown below:

$$\tau = \{(x_t, y_t) \mid t = 1, 2, \dots, T\} \tag{1}$$

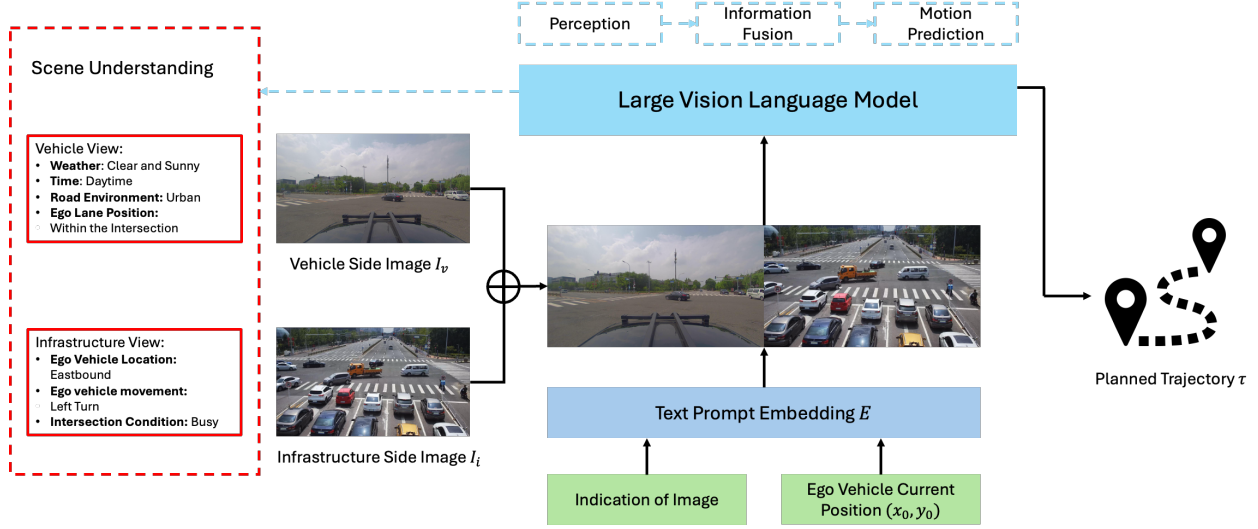
where  $T$  is the planning horizon. To achieve this, the objective is to minimize a loss function  $\mathcal{L}(\tau, \tau^*)$ , where  $\tau^*$  represents the ground truth trajectory, as shown in the equation below:

$$\min \mathcal{L}(\tau, \tau^*) = \min \mathcal{L}(F(I_v, I_i, E), \tau^*) \tag{2}$$

where  $F(\cdot)$  represents the developed V2X-VLM framework.

### Overall V2X-VLM Framework Architecture

The overall architecture of V2X-VLM is demonstrated in Figure 1. As addressed previously, in general, V2X-VLM integrates data from various sources to form a comprehensive end-to-end system for cooperative autonomous driving, where large VLM is applied as the core to synthesize and analyze diverse input types.



**FIGURE 1 Overall Architecture of V2X-VLM Framework**

Specifically, the vehicle camera image  $I_v$ , which provides a direct visual feed from the vehicle, captures critical real-time information about the vehicle’s surroundings, including other vehicles, road markings, and obstacles. Infrastructure camera image  $I_i$ , collected from cameras placed at strategic infrastructure points like intersections, provide a wider view of the traffic environment, and offer insights into broader traffic patterns and pedestrian activities that might not be visible from the vehicle’s perspective. In addition to visual data, the architecture incorporates text prompt  $E$ , which includes textual information relevant to the driving context. It mainly encompasses the current position of the ego vehicle, which is the basis for navigation and future trajectory planning. The textual data is embedded along with the visual inputs for further processing.

The VLM processes the integrated inputs into a common latent space. This process allows for a more synthetic analysis of the environment, where visual cues and textual information are correlated to provide a holistic understanding of the situation. The primary output of this E2E architecture is a planned trajectory  $\tau$  for the ego vehicle, represented as a sequence of positions over time. The trajectory is optimized based on the integrated analysis of visual and textual data dedicated to navigating the vehicle safely and efficiently through complex and dynamic traffic scenarios.

Overall, the end-to-end nature of this framework underscores its ability to seamlessly process raw sensory inputs into actionable navigation outputs. By combining data from vehicle-mounted and infrastructure side sensors, the V2X-VLM framework significantly enhances cooperative autonomous driving capabilities and results in improved situational awareness and more efficient vehicle operation.

The sophisticated understanding and interpretation of traffic scenes and driving environments are also reflected in the V2X-VLM framework, as shown compactly in the left part of Figure 1. Next section will discuss this in detail.

### Scene Understanding and Interpretation

VLM plays a crucial role in understanding and interpreting the perception images captured from both the vehicle side and the infrastructure side. Figure 2 (a) and (b) present two examples regard-

ing the crucial scene information of two different sources extracted by VLM.

From the vehicle side, VLM can identify essential elements such as types of nearby vehicles, road signs, traffic signals, weather condition, time, road environment, and general ego vehicle position accurately. This thorough understanding is crucial for navigating immediate surroundings through the interpreting of behaviors of other road users, such as signaling, braking, or lane changing. From the infrastructure side, VLM understands the clearer vehicle intention and movement, broader traffic patterns, pedestrian flow, and overall traffic density at the intersection. This macro-level perspective helps in anticipating congestion, understanding the coordination of traffic lights, and monitoring areas that might not be directly visible from the vehicle’s perspective. This broader understanding is essential for planning and predicting long-term vehicle movement.

This dual capability validates the effectiveness of the VLM in extracting and fusing meaningful information from both vehicle and infrastructure perception images. These insights form the foundation for vehicle decision-making, navigation, and control, ensuring that the autonomous vehicles can respond precisely to both immediate and overarching traffic conditions.

### **E2E VICAD Multimodal Input Paradigm for VLMs**

The proposed paradigm for handling multimodal data from different sources in the V2X-VLM framework emphasizes simplicity and effectiveness, as shown in Figure 3. In this approach, data from the vehicle-mounted camera and infrastructure camera are combined into pairs, with each pair further embedded with a text prompt indicating the ego vehicle’s current position. The benefits of this design are manifold. First of all, its simplicity and efficiency set it apart from more complex fusion techniques, such as multi-stage feature extraction or hierarchical fusion. This direct method reduces computational overhead and the risk of overfitting (19, 20), which streamlines the data pipeline and makes real-time processing more feasible. Additionally, this approach reduces redundancy (21), a common issue in more complex fusion methods that involve multiple layers of processing. By using a direct fusion technique, the system retains the most relevant features from each data source, focusing on actionable insights rather than extraneous details. Lastly, the straightforward nature of this fusion technique makes it adaptable to different types of data and scenarios. It can easily scale with additional sensors or data types, allowing for future enhancements without overhauling the underlying system architecture.


In summary, this direct fusion approach balances simplicity and power, offering a robust solution for E2E cooperative autonomous driving. It leverages the strengths of both close-up and wide-angle perspectives, enriched by contextual text, delivering a sophisticated yet efficient method for navigating complex environments.

### **Planning Result**

The final output of the V2X-VLM framework is a planned trajectory for the ego vehicle, expressed as a sequence of positional coordinates over time. The trajectory is derived from the integrated analysis of fused image pairs and textual data. The planned trajectory aims to optimize the vehicle’s navigation, ensuring safe and efficient movement within the constraints of the road and traffic conditions.

To evaluate the performance of the planned trajectory, we use a cross-entropy loss function (22) adapted for sequence prediction. This loss measures the divergence between the predicted trajectory  $\tau$  and the ground truth trajectory  $\tau^*$ . In the context of utilizing large VLMs, the textual data is tokenized before being processed. After processing, the tokens are decoded back into a

### Vehicle View



#### Brief Description:

1. **Weather:** Sunny
2. **Time:** Daytime
3. **Road Environment:** Urban
4. **Ego Lane Position:** Within the Intersection

#### Detailed Description:

The vehicle is positioned within the intersection, preparing to make a left turn. There are a few cars visible in the distance, some also turning or waiting. Traffic lights and signs are present, along with greenery and buildings in the background, indicating an urban environment. The clear and sunny weather provides good visibility conditions.

### Infrastructure View



#### Brief Description:

1. **Ego Vehicle Location:** Eastbound
2. **Ego vehicle movement:** Left Turn
3. **Intersection Condition:** Busy

#### Detailed Description:

A busy intersection with multiple vehicles, including a small truck and various cars, maneuvering through. Several lanes are visible, with some vehicles moving and others stopped. The intersection has clearly marked pedestrian crosswalks and is surrounded by buildings and greenery, indicating a well-developed urban area. The scene shows active traffic, with vehicles, including the ego vehicle in the eastbound direction, making left turns.

(a) Vehicle and Infrastructure Camera Image Description Example 1

### Vehicle View



#### Brief Description:

1. **Weather:** Overcast
2. **Time:** Daytime
3. **Road Environment:** Urban
4. **Ego Lane Position:** Second Lane from the Left

#### Detailed Description:

The vehicle is positioned in the second lane from the left, facing the intersection, with overcast weather conditions. There are a few cars visible ahead, some turning or waiting. The environment is urban, characterized by traffic lights, signs, and nearby buildings. The road is wide, and the intersection appears to be in a developed area. The overcast weather provides consistent lighting, aiding visibility.

### Infrastructure View



#### Brief Description:

1. **Ego Vehicle Location:** Southbound
2. **Ego vehicle movement:** Proceeding Straight
3. **Intersection Condition:** Steady

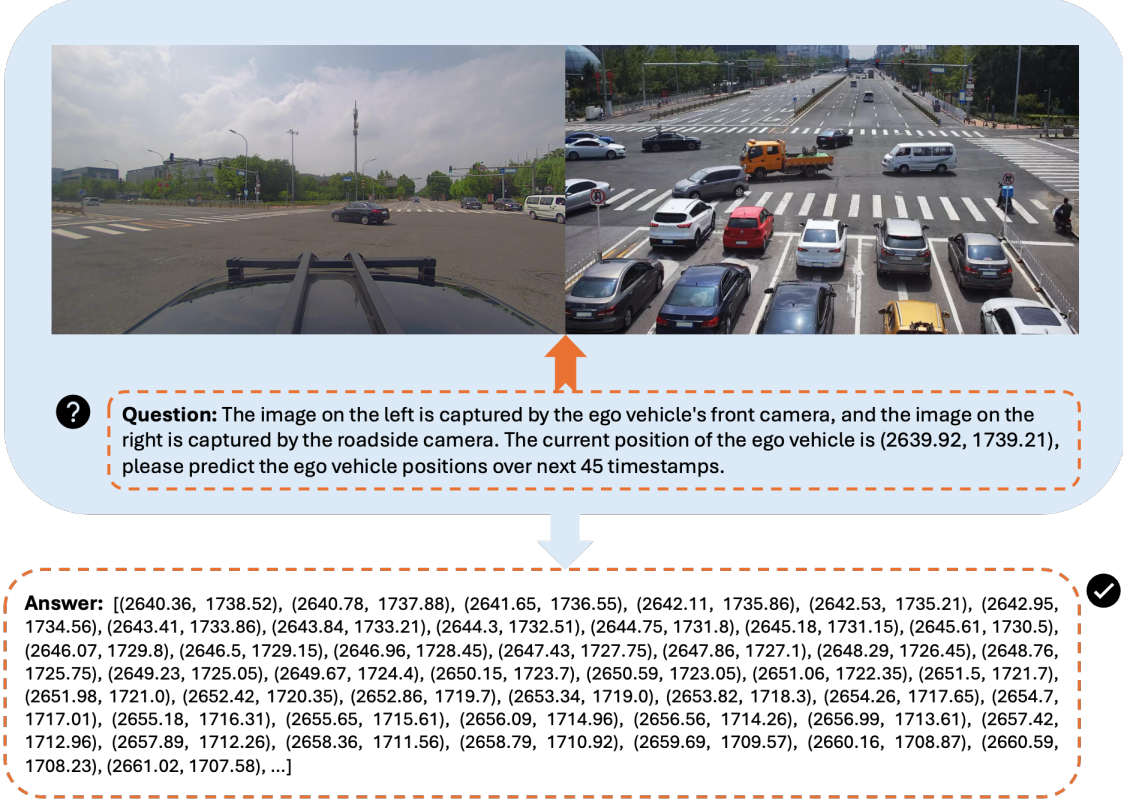
#### Detailed Description:

The intersection is steady, with multiple vehicles, including a small truck and various cars, maneuvering through. The ego vehicle, traveling southbound, is proceeding straight through the intersection. Several lanes are present, some with vehicles moving and others stopped. The intersection includes clearly marked pedestrian crosswalks and is surrounded by greenery and buildings, reflecting a well-developed urban setting. The traffic flow is steady, indicating regular activity at the intersection.

(b) Vehicle and Infrastructure Camera Image Description Example 2

## FIGURE 2 VLM Scene Interpretation





**FIGURE 3 E2E VICAD Data Paradigm for VLMs**

human-readable format to present the predicted trajectory. In this case, cross-entropy loss function is instead applied to measure the difference between the predicted sequence of tokens  $\hat{s}$  associated with  $\tau$  and true sequence  $s^*$  associated with  $\tau^*$ , as shown in the equation below:

$$\mathcal{L}(\hat{s}, s^*) = - \sum_{n=1}^N \sum_{i=1}^C y_{i,n} \log(\hat{y}_{i,n}) \quad (3)$$

where  $N$  is the total number of tokens in the sequence,  $C$  is the number of possible classes in the model's vocabulary,  $y_{i,n}$  denotes a binary indicator indicating whether the  $i$ -th token is the correct one at the  $n$ -th position in the true sequence  $s^*$ , and  $\hat{y}_{i,n}$  represents the predicted probability of the  $i$ -th token at the  $n$ -th position in the predicted sequence  $\hat{s}$ .

During the training process, the model processes tokenized textual data and visual inputs from both the vehicle and infrastructure cameras. The planning outcomes are then decoded back into textual trajectories.

$$\hat{s} = f^{\text{vlm}}(\text{tokenize}(E), [I_v; I_i]), \tau = \text{decode}(\hat{s}) \quad (4)$$

where  $f^{\text{vlm}}(\cdot)$  denotes the applied large VLM.

## EXPERIMENT

The proposed E2E cooperative autonomous driving framework V2X-VLM is evaluated on DAIR-V2X dataset (23). This section first introduces the dataset, and then presents the experiment setups. Performance of V2X-VLM will be evaluated and discussed thoroughly in the end.

## Dataset

The DAIR-V2X dataset is an extensive and well-annotated resource designed for research in V2X cooperative autonomous driving. It includes 22,325 frames of data from vehicle-mounted sensors and 10,084 frames from infrastructure sensors, capturing RGB images and LiDAR data at up to 25 Hz. The dataset features detailed annotations, including 2D and 3D bounding boxes and object attributes, across diverse traffic scenarios. This comprehensive dataset is crucial for tasks such as trajectory prediction and multi-sensor data fusion, which facilitates the development of advanced V2X systems that improve traffic safety, navigation accuracy, and cooperative driving strategies.

## Setups

V2X-VLM utilizes a pre-trained VLM known as Florence-2 (24), which integrates both visual and textual data inputs. The vision tower of the model is pre-trained and frozen during fine-tuning to leverage robust visual feature representations without additional training. The experiments are conducted on a single NVIDIA RTX 4090 GPU. The hyperparameters for training is illustrated in Table 1.

**TABLE 1 V2X-VLM Hyperparameters**

Hyperparameter	Value
Batch Size	5
Learning Rate	$1 \times 10^{-6}$
Optimizer	AdamW
Scheduler	Linear
Epochs	100
Tokenizer Model	Florence-2-base-ft
Data Split Ratio	80/10/10

## Baselines

To align with UniV2X (16), the latest state-of-the-art method for E2E cooperative autonomous driving, we evaluate the trajectory planning result of our proposed V2X-VLM upon the same baseline methods with same setting, as listed below:

- No Fusion (16): This approach uses only ego-vehicle data without integrating any information from infrastructure sensors. It serves as a basic benchmark to highlight the benefits of incorporating V2X communication.
- Vanilla (16): This method integrates infrastructure data using a simple fusion technique. It combines BEV (Bird’s Eye View) features from both vehicle and infrastructure sensors through a basic neural network, without sophisticated data processing or transmission optimization.
- V2VNet (25): This method employs vehicle-to-vehicle (V2V) communication to share and process point cloud data, focusing on enhancing 3D object detection and prediction. It fuses features from multiple vehicles to improve perception and decision-making.
- CooperNaut (26): This approach uses cooperative perception among vehicles, sharing processed features rather than raw sensor data. It utilizes a basic convolutional neural network (CNN) for feature fusion and trajectory prediction.

**TABLE 2 Planning Performance Evaluation Against Baseline Methods**

Method	L2 Error (m)				Transmission Cost
	2.5s	3.5s	4.5s	Avg.	
No Fusion	2.58	3.37	4.36	3.44	0
Vanilla	2.21	3.31	4.46	3.33	$8.19 \times 10^7$
V2VNet	2.31	3.29	4.31	3.30	$8.19 \times 10^7$
CooperNaut	3.83	5.26	6.69	5.26	$8.19 \times 10^7$
UniV2X	2.60	3.34	4.36	3.43	$8.09 \times 10^5$
<b>V2X-VLM (Ours)</b>	<b>1.38</b>	<b>1.39</b>	<b>1.44</b>	<b>1.40</b>	$1.24 \times 10^7$

- UniV2X (16): This method includes advanced data fusion techniques such as sparse-dense hybrid data transmission and feature fusion from both infrastructure and vehicle sensors. It aims to optimize the final planning output by integrating multiple critical driving tasks like perception, mapping, and occupancy prediction.

In line with the evaluation logic used in the UniV2X study, the planning results of the proposed V2X-VLM framework are assessed using similar metrics, including L2 Error and Transmission Cost, which are crucial for evaluating the effectiveness, safety, and communication efficiency of end-to-end cooperative autonomous driving systems.

- L2 Error: This metric measures the accuracy of the predicted trajectory by comparing it to the ground truth trajectory. It reflects how closely the vehicle’s planned path aligns with the optimal route, which is critical for ensuring precise navigation.
- Transmission Cost: This metric evaluates the amount of data exchanged between the vehicle and infrastructure. It is essential for assessing the efficiency of V2X communication, particularly in scenarios with limited bandwidth.

These metrics are consistent with those used in the UniV2X work, ensuring a fair and comprehensive comparison of the proposed V2X-VLM framework with existing state-of-the-art methods. The next section showcases the comparison of quantitative results and the corresponding discussion.

## Results Evaluation

The results presented in Table 2 provide a comprehensive comparison of the V2X-VLM framework against several baseline methods in terms of multiple metrics.

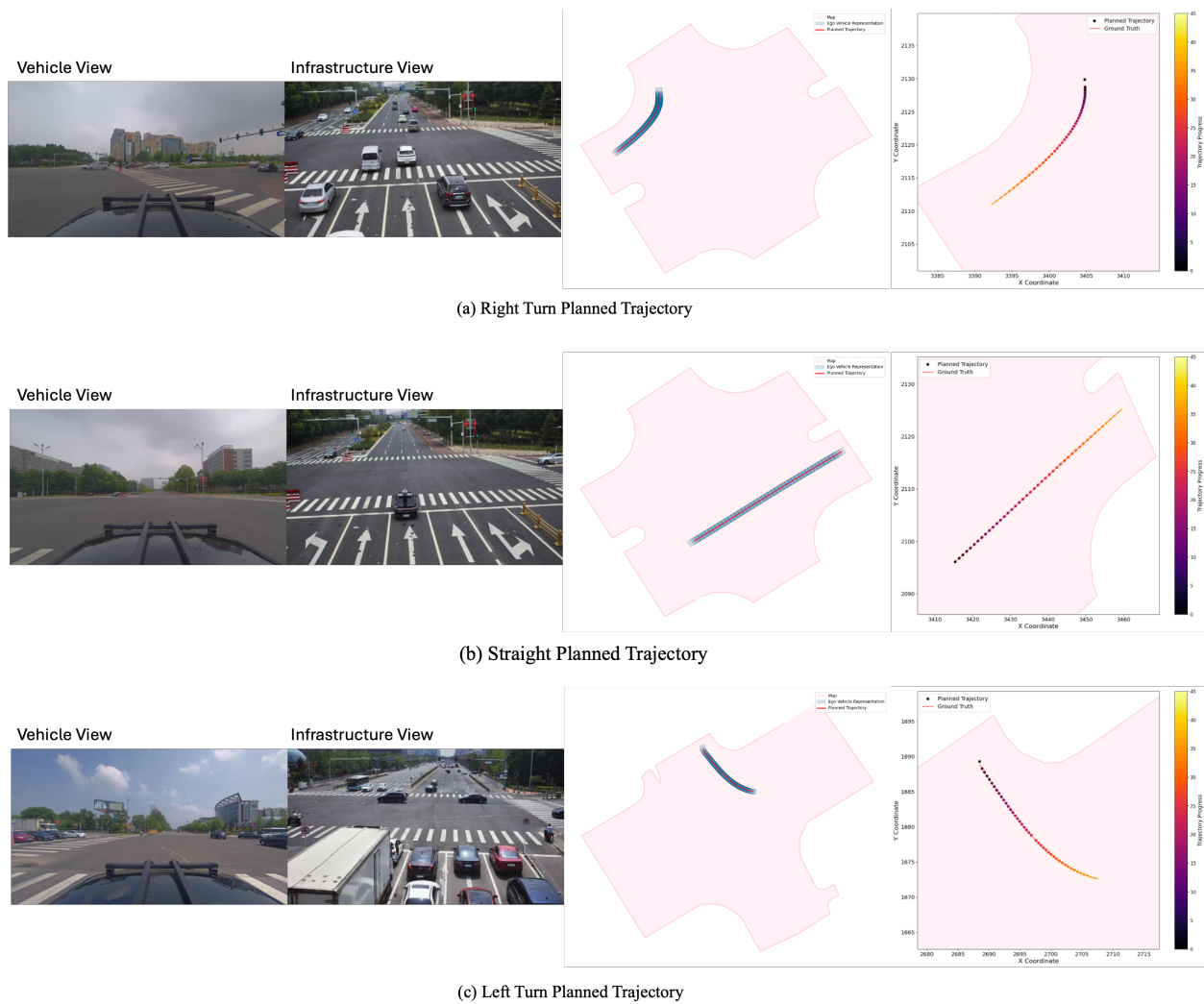
The L2 Error metric reflects the accuracy of the predicted trajectory compared to the ground truth, measured at different time intervals. The V2X-VLM framework demonstrates superior performance with the lowest average L2 Error of 1.40 meters, significantly outperforming all baseline methods. This indicates that the V2X-VLM is more accurate in trajectory prediction, likely due to its comprehensive E2E multimodal data integration and processing capabilities. In comparison, the closest competing method, UniV2X, has an average L2 Error of 3.43 meters.

Transmission Cost, measured in Bytes per Second (BPS), is a critical metric for evaluating the efficiency of data communication between vehicle and infrastructure. The V2X-VLM framework reports a transmission cost of  $1.24 \times 10^7$  BPS, which, while higher than the UniV2X method’s  $8.09 \times 10^5$  BPS, is lower than other methods such as Vanilla and V2VNet, both at  $8.19 \times 10^7$  BPS. Specifically, the calculation of transmission cost is illustrated as follow. For an image resolution

of  $1080 \times 1920$  pixels with 3 color channels, each pixel channel being 1 byte, the size per image is  $\text{Size}_{\text{image}} = 1080 \times 1920 \times 3 \text{ bytes} = 6,220,800$ . Assuming a frequency of 2 Hz, the transmission cost is  $\text{BPS}_{\text{image}} = 6,220,800 \text{ bytes} \times 2 = 12,441,600 \text{ BPS}$ .

Overall, the V2X-VLM framework stands out for its low L2 Error, underscoring its robustness and reliability in trajectory planning. The higher transmission cost, while a factor, is justified by the significantly improved accuracy and safety outcomes. The framework’s ability to integrate and process multimodal data efficiently is evident in its performance metrics, making it a superior choice for end-to-end cooperative autonomous driving systems.

## Results Visualization



**FIGURE 4 E2E V2X-VLM Trajectory Planning Demonstration on DAIR-V2X Dataset**

Figure 4 visualizes the planned trajectories from the V2X-VLM framework. V2X-VLM reliably produces high-quality trajectory outputs across various driving scenarios, which validates the E2E capabilities of V2X-VLM in processing and integrating multi-source data for efficient autonomous driving.

## **CONCLUSION**

This study presents V2X-VLM, an innovative framework that advances the field of VICAD by leveraging the capabilities of large VLMs. V2X-VLM excels in integrating and processing multi-modal data, including visual and textual information from both vehicle and infrastructure sources. This comprehensive data fusion facilitates a detailed understanding of complex driving environments and results in precise and efficient trajectory planning.

The next step will first focus on diversifying the model’s output to cater to a broader range of driving scenarios, which expands the framework’s ability to handle various environmental conditions, traffic patterns, and unexpected events, increasing adaptability and robustness. After that, efforts will be made to optimize the efficiency of data transmission within the V2X-VLM framework. This can be achieved by extracting and transmitting key features rather than full-resolution images, thereby reducing the data load and associated transmission cost. Such optimization is crucial for maintaining a high-performance level while minimizing resource use, making the system more scalable and cost-effective. Finally, future research will involve training and evaluating the V2X-VLM framework on more diverse datasets that encompass a wider range of scenarios, which helps address the long-tail problem and improve the system’s ability to generalize and respond effectively to real-world challenges.

## **AUTHOR CONTRIBUTIONS**

The author contributions for the study are as follows: Junwei You, Haotian Shi, Zhuoyu Jiang, Zilin Huang, Rui Gan, Keshu Wu, Xi Cheng, Xiaopeng Li, and Bin Ran collectively developed the research concept and methodology. Junwei You, Haotian Shi, Zhuoyu Jiang, Zilin Huang, Rui Gan, Keshu Wu, and Xi Cheng contributed to the implementation and experiments. Xiaopeng Li and Bin Ran provided overall guidance and supervision, ensuring the study is alignment with broader research goals. All authors reviewed and approved the final manuscript.

## REFERENCES

1. Chen, L., P. Wu, K. Chitta, B. Jaeger, A. Geiger, and H. Li, End-to-end autonomous driving: Challenges and frontiers. *arXiv preprint arXiv:2306.16927*, 2023.
2. Teng, S., X. Hu, P. Deng, B. Li, Y. Li, Y. Ai, D. Yang, L. Li, Z. Xuanyuan, F. Zhu, et al., Motion planning for autonomous driving: The state of the art and future perspectives. *IEEE Transactions on Intelligent Vehicles*, Vol. 8, No. 6, 2023, pp. 3692–3711.
3. Xu, Z., Y. Zhang, E. Xie, Z. Zhao, Y. Guo, K. K. Wong, Z. Li, and H. Zhao, Drivegpt4: Interpretable end-to-end autonomous driving via large language model. *arXiv preprint arXiv:2310.01412*, 2023.
4. Shao, H., Y. Hu, L. Wang, G. Song, S. L. Waslander, Y. Liu, and H. Li, Lmdrive: Closed-loop end-to-end driving with large language models. In *Proceedings of the IEEE/CVF Conference on Computer Vision and Pattern Recognition*, 2024, pp. 15120–15130.
5. Wang, S., Z. Yu, X. Jiang, S. Lan, M. Shi, N. Chang, J. Kautz, Y. Li, and J. M. Alvarez, OmniDrive: A Holistic LLM-Agent Framework for Autonomous Driving with 3D Perception, Reasoning and Planning. *arXiv preprint arXiv:2405.01533*, 2024.
6. Bai, Y., D. Wu, Y. Liu, F. Jia, W. Mao, Z. Zhang, Y. Zhao, J. Shen, X. Wei, T. Wang, et al., Is a 3D-Tokenized LLM the Key to Reliable Autonomous Driving? *arXiv preprint arXiv:2405.18361*, 2024.
7. Long, K., H. Shi, J. Liu, and X. Li, *VLM-MPC: Vision Language Foundation Model (VLM)-Guided Model Predictive Controller (MPC) for Autonomous Driving*, 2024.
8. Cui, C., Y. Ma, X. Cao, W. Ye, Y. Zhou, K. Liang, J. Chen, J. Lu, Z. Yang, K.-D. Liao, et al., A survey on multimodal large language models for autonomous driving. In *Proceedings of the IEEE/CVF Winter Conference on Applications of Computer Vision*, 2024, pp. 958–979.
9. Tian, X., J. Gu, B. Li, Y. Liu, C. Hu, Y. Wang, K. Zhan, P. Jia, X. Lang, and H. Zhao, Drivevlm: The convergence of autonomous driving and large vision-language models. *arXiv preprint arXiv:2402.12289*, 2024.
10. Pan, C., B. Yaman, T. Nesti, A. Mallik, A. G. Allievi, S. Velipasalar, and L. Ren, VLP: Vision Language Planning for Autonomous Driving. In *Proceedings of the IEEE/CVF Conference on Computer Vision and Pattern Recognition*, 2024, pp. 14760–14769.
11. Gopalkrishnan, A., R. Greer, and M. Trivedi, Multi-Frame, Lightweight & Efficient Vision-Language Models for Question Answering in Autonomous Driving. *arXiv preprint arXiv:2403.19838*, 2024.
12. Mu, X., T. Qin, S. Zhang, C. Xu, and M. Yang, Pix2Planning: End-to-End Planning by Vision-language Model for Autonomous Driving on Carla Simulator. In *2024 IEEE Intelligent Vehicles Symposium (IV)*, IEEE, 2024, pp. 2383–2390.
13. He, Y., B. Wu, Z. Dong, J. Wan, and W. Shi, Towards C-V2X enabled collaborative autonomous driving. *IEEE Transactions on Vehicular Technology*, 2023.
14. Hobert, L., A. Festag, I. Llatser, L. Altomare, F. Visintainer, and A. Kovacs, Enhancements of V2X communication in support of cooperative autonomous driving. *IEEE communications magazine*, Vol. 53, No. 12, 2015, pp. 64–70.
15. Bagheri, H., M. Noor-A-Rahim, Z. Liu, H. Lee, D. Pesch, K. Moessner, and P. Xiao, 5G NR-V2X: Toward connected and cooperative autonomous driving. *IEEE Communications Standards Magazine*, Vol. 5, No. 1, 2021, pp. 48–54.
16. Yu, H., W. Yang, J. Zhong, Z. Yang, S. Fan, P. Luo, and Z. Nie, End-to-End Autonomous Driving through V2X Cooperation. *arXiv preprint arXiv:2404.00717*, 2024.

17. Ren, S., Z. Lei, Z. Wang, M. Dianati, Y. Wang, S. Chen, and W. Zhang, Interruption-aware cooperative perception for V2X communication-aided autonomous driving. *IEEE Transactions on Intelligent Vehicles*, 2024.
18. Deng, R., B. Di, and L. Song, Cooperative collision avoidance for overtaking maneuvers in cellular V2X-based autonomous driving. *IEEE Transactions on Vehicular Technology*, Vol. 68, No. 5, 2019, pp. 4434–4446.
19. Xia, M., X. Zhang, L. Weng, Y. Xu, et al., Multi-stage feature constraints learning for age estimation. *IEEE Transactions on Information Forensics and Security*, Vol. 15, 2020, pp. 2417–2428.
20. Zhou, J., J. Sheng, P. Ye, J. Fan, T. He, B. Wang, and T. Chen, Exploring Multi-Timestep Multi-Stage Diffusion Features for Hyperspectral Image Classification. *IEEE Transactions on Geoscience and Remote Sensing*, 2024.
21. Tian, C., M. Zheng, W. Zuo, B. Zhang, Y. Zhang, and D. Zhang, Multi-stage image denoising with the wavelet transform. *Pattern Recognition*, Vol. 134, 2023, p. 109050.
22. Zhang, Z. and M. Sabuncu, Generalized cross entropy loss for training deep neural networks with noisy labels. *Advances in neural information processing systems*, Vol. 31, 2018.
23. Yu, H., Y. Luo, M. Shu, Y. Huo, Z. Yang, Y. Shi, Z. Guo, H. Li, X. Hu, J. Yuan, et al., Dair-v2x: A large-scale dataset for vehicle-infrastructure cooperative 3d object detection. In *Proceedings of the IEEE/CVF Conference on Computer Vision and Pattern Recognition*, 2022, pp. 21361–21370.
24. Xiao, B., H. Wu, W. Xu, X. Dai, H. Hu, Y. Lu, M. Zeng, C. Liu, and L. Yuan, Florence-2: Advancing a unified representation for a variety of vision tasks. In *Proceedings of the IEEE/CVF Conference on Computer Vision and Pattern Recognition*, 2024, pp. 4818–4829.
25. Wang, T.-H., S. Manivasagam, M. Liang, B. Yang, W. Zeng, and R. Urtasun, V2vnet: Vehicle-to-vehicle communication for joint perception and prediction. In *Computer Vision–ECCV 2020: 16th European Conference, Glasgow, UK, August 23–28, 2020, Proceedings, Part II 16*, Springer, 2020, pp. 605–621.
26. Cui, J., H. Qiu, D. Chen, P. Stone, and Y. Zhu, Coopernaut: End-to-end driving with cooperative perception for networked vehicles. In *Proceedings of the IEEE/CVF Conference on Computer Vision and Pattern Recognition*, 2022, pp. 17252–17262.