

A hybrid neural network for real-time OD demand calibration under disruptions

Takao Dantsuji^{a,*}, Dong Ngoduy^{a,**}, Ziyuan Pu^a, Seunghyeon Lee^b, Hai L. Vu^a

^aMonash Institute of Transport Studies, Monash University, Australia

^bDepartment of Transportation Engineering, the University of Seoul, Korea

Abstract

Existing automated urban traffic management systems, designed to mitigate traffic congestion and reduce emissions in real time, face significant challenges in effectively adapting to rapidly evolving conditions. Predominantly reactive, these systems typically respond to incidents such as accidents or extreme weather only after they have transpired. A promising solution lies in implementing real-time traffic simulation models capable of accurately modelling environmental changes, thereby minimising the adverse effects of disruptions on traffic flow and driver experience. Central to these real-time traffic simulations are origin-destination (OD) demand matrices, which serve as critical parameters. However, the inherent variability, stochasticity, and unpredictability of traffic demand complicate the precise calibration of these matrices in the face of disruptions. In response to this challenge, this paper introduces an innovative hybrid neural network (NN) architecture specifically designed for real-time OD demand calibration to enhance traffic simulations' accuracy and reliability under both recurrent and non-recurrent traffic conditions. The proposed hybrid NN predicts the OD demand to reconcile the discrepancies between actual and simulated traffic patterns. To facilitate real-time updating of the internal parameters of the NN, we develop a metamodel-based back-propagation method by integrating data from real-world traffic systems and simulated environments. This ensures precise predictions of the OD demand even in the case of abnormal or unpredictable traffic patterns. Furthermore, we incorporate offline pre-training of the NN using the metamodel to improve computational efficiency. Validation through a toy network and a Tokyo expressway corridor case study illustrates the model's ability to dynamically adjust to shifting traffic patterns across various disruption scenarios. Our findings underscore the potential of advanced machine learning techniques in developing proactive traffic management strategies, offering substantial improvements over traditional reactive systems.

Keywords: real-time traffic simulation; OD demand calibration; on-line learning; neural network; metamodel-based backpropagation

1. Introduction

1.1. Background

About 30% of urban traffic congestion comes from non-recurrent traffic congestion and delays due to disruptions such as incidents, accidents and adverse weather. Managing non-recurrent traffic congestion is challenging, while our understanding of the behaviour of road users in such a fast-changing environment is limited and often based on incomplete, untimely information (Khattak et al., 2010, Zhong et al., 2017). This limits the potential of any current urban traffic management systems to deal with disruptions effectively. Traditional management systems, largely designed for recurrent and predictable traffic patterns, are often reactive, such as feedback controls (e.g., Papageorgiou et al., 1991). The systems can respond to events only after they have occurred. This reactive approach could delay response times and inefficiencies in coping with sudden changes in traffic conditions. A more proactive

*Corresponding authors.

**Corresponding authors.

Email addresses: Takao.Dantsuji@monash.edu (Takao Dantsuji), Dong.Ngoduy@monash.edu (Dong Ngoduy)

traffic management strategy is required to respond to anticipate and mitigate the impacts of non-recurrent traffic conditions.

Real-time traffic simulation emerges as an essential tool in addressing the challenge of managing non-recurrent traffic conditions. Specifically, microscopic traffic simulators are the most detailed simulation tools that can describe traffic phenomena at the individual vehicle level. These can be used to assess the impacts of various traffic control strategies, including system-level control (e.g. signal control) and individual vehicle control (e.g. autonomous vehicle control). By leveraging real-time data collected from limited traffic measurement points and continuous parameter updates, these simulations provide accurate short-term traffic conditions (e.g., Zhou and Mahmassani, 2007). This immediate prediction is crucial for developing proactive strategies that anticipate potential traffic bottlenecks rather than simply reacting to them after they occur. Furthermore, real-time simulations can test various traffic management strategies at a low cost in a virtual environment before implementing them in the real world, thereby enhancing the decision-making process under uncertain conditions. Consequently, real-time traffic simulation can predict short-term traffic conditions under unpredictable disruptions and proactively improve overall traffic efficiency and safety.

Calibrating origin-destination (OD) demand matrices, which are critical input (demand) parameters in traffic simulations, is complicated under non-recurrent traffic conditions. Each cell in an OD matrix represents the number of trips from one specific area or point to another, forming the backbone of traffic simulations. However, the inherent variability, stochasticity, and unpredictability complicate the accurate calibration of these matrices. Traditional calibration methods relying on historical traffic data (e.g., Dantsuji et al., 2022) may not capture the sudden changes in driver or route choices caused by such disruptions. The OD matrices must be updated frequently to reflect the current traffic state accurately. This need for real-time data integration and calibration demands advanced methodologies for OD calibration problems.

Emerging artificial intelligence (AI) technology has made recent breakthroughs in predicting short-term traffic conditions and has the potential to trigger a shift from reactive to proactive traffic control. For example, recently, deep learning (DL) approaches have been successfully applied to the transportation field problems such as traffic state estimation (e.g., Shi et al., 2021, Wang et al., 2024, Xu et al., 2020), traffic signal control (e.g., Chu et al., 2019, Yu et al., 2023) and model parameter estimation (e.g., Mo et al., 2021). While DL approaches have demonstrated robust capabilities in various transportation applications, they perform exceptionally well in environments with recurrent, predictable patterns where large volumes of historical data can be used for training. They neglect the fast-changing traffic patterns during local disruptions (e.g., spillages; localised extreme weather) and lead to biased traffic management decisions uninformed by the current conditions. Their predictions in non-recurrent traffic conditions can be biased due to uninformed current conditions. These conditions necessitate updating the machine learning model parameters for the OD calibration problems to reflect real-time changes in traffic dynamics accurately.

This paper proposes a hybrid neural network (NN) architecture for real-time OD demand calibration, as illustrated in Fig. 1¹. The distinctive feature of this framework is its ability to seamlessly integrate traffic data from both (limited) real-time data and rich simulated environments, enhancing the accuracy and reliability of traffic predictions. This hybrid model continually updates the NN parameters to minimise discrepancies between actual and simulated traffic conditions at the observed locations. More specifically, to enable the update of the NN parameters via a black-box traffic simulator in real time, we propose a metamodel-based backpropagation method employing a problem-specific tractable metamodel. Updating the parameters of the trained NN via a metamodel-based backpropagation algorithm will yield an updated OD matrix as an output of the NN, which in turn serves as an (updated parameter) input into the simulation when the traffic changes. Improvements in the NN's predictions of traffic demands lead to enhanced precision in the simulated outputs, particularly in terms of spatio-temporal traffic conditions. By maintaining both the neural network and the traffic simulation models in a state of concurrent, real-time iteration, the framework adeptly accommodates dynamic traffic patterns that emerge from unpredictable disruptions.

1.2. Related literature review

1.2.1. OD demand calibration

Microscopic traffic simulators can arguably describe the most detailed interaction between vehicles, infrastructures, and control. Since well-calibrated simulators can reproduce reality, they are conventionally used for traffic

¹In this study, OD demand is considered as the parameters predicted from the NN. Other parameters, such as car-following parameters, are assumed to be calibrated offline by the existing methods (e.g., Bai et al., 2021, Ngoduy and Maher, 2012).

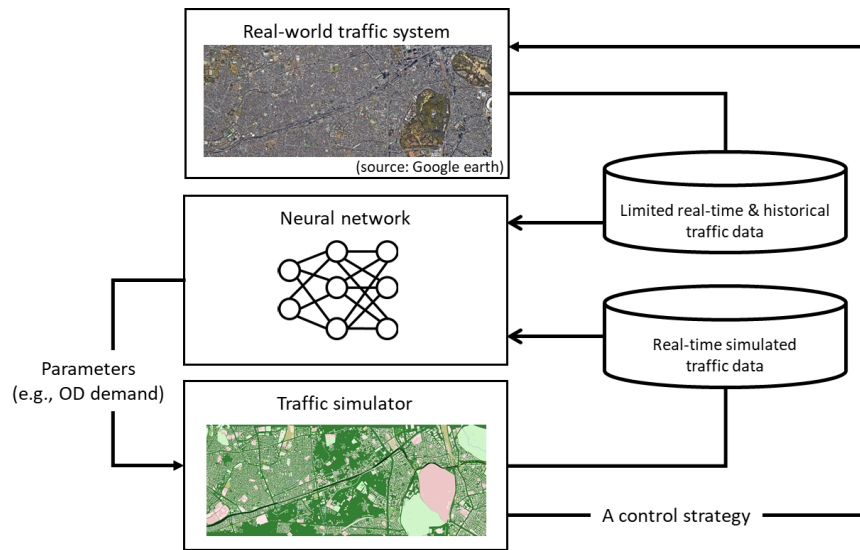


Figure 1: A hybrid neural network for real-time simulation

planning, design, and operation tasks in an offline manner, including optimization for pricing (Chen et al., 2016, Dantsuji et al., 2021, Osorio and Atasoy, 2021, Zheng et al., 2022) and network designs (Li et al., 2022b, Mesbah et al., 2011, Zheng et al., 2017). One of the critical parameters of traffic simulations is the origin-destination (OD) demand matrix wherein each cell represents the number of trips from a certain area (or point) to another. There is a vast literature on the *offline* OD demand calibration using multiple traffic data sources, such as loop detector (e.g., Osorio, 2019a, Toledo et al., 2004, Zhang et al., 2021b), probe data (Toledo et al., 2003), and point-to-point travel time from Bluetooth (Barceló et al., 2013, Dantsuji et al., 2022). Utilizing historical data, offline OD calibration approaches have been proposed mainly based on the general purpose algorithms such as Stochastic Perturbation Simultaneous Approximation (SPSA)-based (e.g., Antoniou et al., 2015, Balakrishna et al., 2007, Ben-Akiva et al., 2012, Cantelmo et al., 2014, Cipriani et al., 2011, Tympakianaki et al., 2015, Vaze et al., 2009), Genetic Algorithm based (e.g., Stathopoulos and Tsekeris, 2004) approaches. To tackle the computational complexity, computational efficient approaches such as metamodel-based optimization (e.g., Osorio, 2019a,b, Patwary et al., 2021) have also been proposed.

In real-time traffic simulation applications, the offline OD calibration problems were extended to online OD calibration problems. Similar to the offline OD calibration problems, the general purpose algorithms are mainstream of online OD calibration owing to their applicability to a wide range of problems. For example, Kalman filter-based approaches (Ashok and Ben-Akiva, 2000, Marzano et al., 2018, Okutani and Stephanedes, 1984, Zhang et al., 2021b, Zhou and Mahmassani, 2007). As indicated in Zhang et al. (2021b), the accuracy under congestion may be low due to violations of the Markovian assumption in online applications of the extended Kalman filter. Real-time implementation of traffic control and incidents may also violate the Markovian assumption. Furthermore, although these algorithms can be applied to a wide range of problems, computational efficiency is not a priority.

1.2.2. Machine learning/AI in transportation

With the recent development of AI technology, research to solve complex and large-scale problems that exist in reality is becoming more feasible. The use of AI technology is prominent in various fields (e.g., autonomous vehicles, healthcare, and engineering) and has the advantage of being able to derive and learn the relationship between factors inherent in complex problems that are difficult to explain. This improves our ability to generate Data Driven Models (DDMs) that can extract meaningful and actionable information from data. For example, Deep, Multi-Task, Transfer, and Semi-Supervised learning algorithms, together with rigorous statistical inference procedures, make it possible to transform large and heterogeneous volumes of distributed and hard-to-interpret pieces of data into meaningful, easy-to-interpret information. Some initial efforts have been made to apply DDMs for predicting and easing traffic congestion by training models with massive data and coming up with relevant traffic signal timings (Wang et al., 2019).

Unlike existing tools, including Google Maps or in-vehicle navigators, DDMs provide the potential to understand traffic patterns with real-time data to ensure accurate and reliable predictions across a whole network.

Specifically deep learning (DL) approaches are powerful tools to predict patterns behind data and have gained popularity in recent years. DL approaches were successfully applied to the transportation field problems such as causal effects for the crashes (e.g., Li et al., 2024), traffic state estimation (e.g., Jiang et al., 2023, Johari et al., 2023, Shi et al., 2021, Wang et al., 2024, Xu et al., 2020), traffic signal control (e.g., Chu et al., 2019, Jiang et al., 2021, Lee et al., 2019b, 2022, Yu et al., 2023), model parameter estimation (e.g., Lee et al., 2019a, Mo et al., 2021). Traffic demand estimation² is also one of the most well-studied DL applications, such as not only vehicular demand estimation (e.g., Khalesian et al., 2024, Krishnakumari et al., 2020, Owais, 2024), but also for-hire-vehicles demand estimation (e.g., Ke et al., 2021, Liu et al., 2019, Qian et al., 2020, Zhang et al., 2021a), and rail passenger demand (e.g., Zhang et al., 2021c).

Although DDMs scale well to the amount of data available in a large-scale network, they are not effective at deducing disruptions. Furthermore, DDMs are commonly utilised as black boxes whose inputs and outputs interrelation is not visible to the users. This means that understanding how their predictions are obtained and characterising confidence intervals, tends to be challenging, especially in case of disruptions, where the traffic patterns change significantly from the historical data and are hard to predict. The development of proactive, real-time traffic control strategies dealing with disruptions in the network thus requires a distinct, ML-based approach that can predict the ever-changing traffic environment where the previously learnt models are not accurate. However, it is unrealistic and impracticable to re-train the models with such continuously changing sequences of real-time data. For example, disruptions due to incidents or adverse weather conditions lead to significant changes in traffic flows in a relatively short term. Therefore, unusual or non-recurring situations cannot be inferred accurately from existing ML-based approaches. In contrast, the cause of non-recurrent disruptions can be modeled accurately by traffic flow models after detection using a proper method (e.g., Li et al., 2022a). This led to a hybrid method that employs both data-driven and model-based traffic predictions proposed in literature (e.g., Huang and Agarwal, 2020, Kim et al., 2024, Shi et al., 2021). However, little research exists on OD calibration problems. This could be because of the lack of a methodology that connects DDM for OD calibration and a black-box traffic simulator to enable a two-way flow of information between them.

1.2.3. Major contributions

As summarized in Table. 1, model-based approaches leverage domain knowledge (traffic models) to provide structured and interpretable predictions, but they often struggle with scalability and face challenges in real-time parameter calibration (e.g., OD demand) as discussed above. Conversely, data-driven approaches, while scalable and capable of capturing complex patterns from vast datasets, may require extensive re-training to accurately respond to rapidly changing traffic condition under disruptions, making real-time adjustment difficult.

To bridge the gap between model-based and data-driven approaches to enhance traffic condition prediction accuracy under non-recurrent traffic conditions, this paper aims to implement a hybrid ML framework which utilizes a traffic simulation model as a digital twin of the network to provide an alternative to DDMs, thereby improving the robustness of traffic flow behaviour according to the network's physical constraints. More specifically, the input (i.e. OD flows) is entered into the traffic model to determine the spatiotemporal traffic conditions along the link including any changes detected in the network via other means (e.g., Li et al., 2022a) based on the real-time observed traffic data. As a result, it can better predict how traffic patterns are related to disruptions which might happen anywhere inside the link at any time. This computational output from the traffic model is an intermediate input to the DDMs.

The spatiotemporal traffic conditions generated by the traffic model will provide rich additional synthetic real-time data (together with the actual data from traffic sensors) as input to the continuous learning of the DDM, which consequently enhances its output accuracy in case of disruptions. Moreover, this approach utilises a DDM to estimate the input (i.e., the OD demand), and the DDM output will be fed back to the traffic model in the next iteration. This iterative process will further improve both the traffic model (or the network digital twin) and the DDM as it operates. To this end, the proposed approach allows for the effective and scalable modelling of complex systems based on the physical knowledge about them and deducing meaningful information about the systems by simulating the traffic

²It is important to note that demand estimation is to estimate general OD matrices for traffic planning and design (e.g., Behara et al., 2020), and demand calibration is to calibrate OD matrices for stochastic traffic simulators.

Table 1: Comparison of Model-Based and Data-Driven Approaches

	Model-Based Approach	Data-Driven Approach
Model Type	Domain knowledge (traffic models)	Data-driven (black-box) models (machine learning algorithms)
Representation	Causal effect relationship between variables	Associational relationship between variables
Structure	Domain knowledge is required: dynamic mapping of input to output	No domain knowledge is required: static mapping of input to output
Validation	Parameter calibration	Environment remains unchanged before and after training
Scalability	Limited	Scalable
Impacts of disruptions	Predictable	Unpredictable

model. Achieving this aim will open up significantly the capabilities of urban traffic control and management to deal with disruptions as it will support a holistic view of the controlled traffic region and increase response flexibility and effectiveness.

The remainder of this paper is organized as follows. Section 2 shows the development of the framework. Section 3, we validate the proposed approach with a toy network and show numerical results with the case study of Tokyo expressway corridor. Finally, we conclude this paper in Section 4.

2. Methodology

2.1. Problem setting of OD calibration

We first introduce the problem setting of OD calibration for real-time simulation. Consider a corridor or a network with multiple origins and destinations. Traffic measurements at location k (where k is a point of the set K of the measurement points) can be accessed in real-time. The goal is to predict the traffic demand at the next time iteration $t + 1$, to minimize the distance between the actual and simulated traffic measurements at $t + 1$. The prediction problem is formulated as follows:

$$\min_{\mathbf{D}_{t+1}} \frac{1}{|K|} \sum_{k \in K} \left(\hat{f}_{t+1}^k - \mathbb{E} \left[f^k(t+1; \mathbf{D}_{t+1}) \right] \right)^2 + \delta \frac{1}{|I| |J|} \sum_{i \in I} \sum_{j \in J} \left(D_{t+1}^{ij} - \bar{D}_{t+1}^{ij} \right)^2, \quad (1)$$

where \mathbf{D}_{t+1} is the vector of the traffic demand at next time iteration $t + 1$, \hat{f}_{t+1}^k is the actual traffic measurement at time $t + 1$ at (observed) location k , $\mathbb{E} \left[f^k(t+1; \mathbf{D}_{t+1}) \right]$ is the expected traffic measurement from the stochastic traffic simulation at time $t + 1$ at location k with demand \mathbf{D}_{t+1} . \bar{D}_{t+1}^{ij} is the a priori demand from origin i to destination j at $t + 1$, which can be estimated using existing OD demand estimation methods with historical data, I and J are the set of the origins and destinations, respectively, and δ is the weight parameter representing the importance of a priori demand.

The first term of equation (1) denotes the gap between the actual and simulated traffic states. Common traffic measurements include traffic counts, speed, and density. However, due to the U-inversed shape of the flow-density fundamental diagram, traffic count data is not suitable for oversaturated conditions as it does not distinguish between uncongested and congested traffic states. This paper uses traffic density as traffic measurement $\hat{\mathbf{f}}_t$. The second term is the error between predicted and a priori demand. If the available historical data is of poor quality for estimating a priori demand, or if demand changes significantly due to traffic control or incidents, the weight parameter should be set to be low value. Conversely, setting the value to 1 implies equal importance for both terms in equation (1).

The traffic demand prediction challenge arises from the complexity, stochasticity, and uncertainty inherent in urban transportation. The proposed real-time calibration framework aims to find an effective predictor $\Psi(\mathbf{T}_t, \hat{\mathbf{g}}_t)$, based on

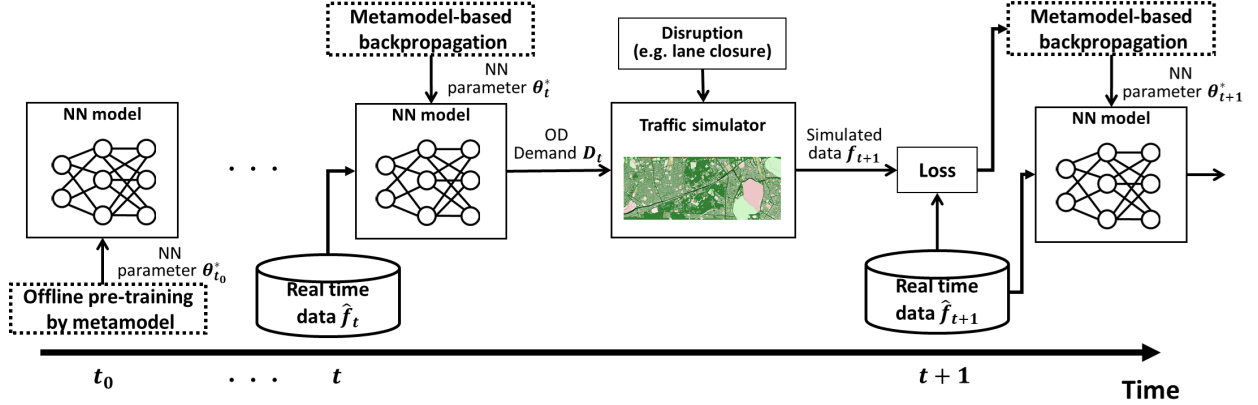


Figure 2: The proposed real-time simulation framework

time-related variables and actual traffic measurements at the current time step:

$$\mathbf{D}_{t+1} = \Psi(\mathbf{T}_t, \hat{\mathbf{g}}_t), \quad (2)$$

where \mathbf{T}_t is a vector of time-related variables (e.g., hour, day-of-the-week) at the current step t and $\hat{\mathbf{g}}_t$ is traffic states at time t

2.2. Proposed online learning framework

A challenge in implementing the model in Fig.1 is that an algorithm that is suitable at the current point in time may become inappropriate when the characteristics of traffic flow change sharply due to network disruptions as well as the impact of the adaptive signal control strategies. To improve the predictions of the NN model, we will utilise knowledge from off-line estimation results on multiple days to represent a priori estimate of the regular traffic patterns. Reliable historical data will serve as an informative source under normal conditions (i.e., in a static environment). Then our proposed framework is able to map the prior estimate and real-time data from both predictive traffic simulation models and actual data to determine its performance. In essence, our proposed method is more advanced than the traditional ML algorithms due to its adaptation using predictive traffic simulation models to generate additional synthetic data in real-time. The goal is to iteratively adjust the previously learned algorithms in the original environment (i.e., the a priori estimate) whenever the data pattern changes using synthetic data obtained from simulation models with the disruptions detected by the real-time measurements.

We employ deep neural network (DNN) for the traffic demand predictor, denoted as $\Psi(\mathbf{T}_t, \hat{\mathbf{g}}_t; \theta)$ parameterized by θ . The goal of the framework is to find optimal parameters θ_t^* that minimize the loss function defined as

$$\theta_t^* = \arg \min_{\Psi(\mathbf{D}_t, \hat{\mathbf{g}}_t; \theta_t)} \mathcal{L}_f + \delta \mathcal{L}_d, \quad (3)$$

where $\mathcal{L}_f = \frac{1}{|K|} \sum_{k \in K} (\hat{f}_{t+1}^k - \mathbb{E}[f^k(t+1; \Psi(\mathbf{D}_t, \hat{\mathbf{g}}_t; \theta_t))])^2$ and $\mathcal{L}_d = \frac{1}{|I| |J|} \sum_{i \in I} \sum_{j \in J} (\Psi^{ij}(\mathbf{D}_t, \hat{\mathbf{g}}_t; \theta_t) - \bar{D}_{t+1}^{ij})^2$. $\Psi^{ij}(\mathbf{D}_t, \hat{\mathbf{g}}_t; \theta_t)$

is the predicted demand from origin i to destination j at $t+1$ from the demand predictor $\Psi(\mathbf{D}_t, \hat{\mathbf{g}}_t; \theta_t)$. \mathcal{L}_f and \mathcal{L}_d are the loss functions regarding the traffic measurement and the traffic demand, respectively. To overcome the aforementioned challenges – the real-time model parameter update of the DNN, the parameter update through a traffic simulator, and the computational load– we propose a real-time simulation framework as depicted in Fig. 2.

Suppose that at time t , the agent learnt the optimal parameters θ_t^* with respect to the policy approximation (3). It is worth mentioning that in a static environment, the optimal parameters are non-time varying so θ^* can be estimated from (massive) historical data. When the environment changes at time $t+1$ due to disruptions, our goal is to adjust the existing knowledge θ_t^* to a new one θ_{t+1}^* that can achieve an optimum objective in the new environment defined in equation (3) with initialization of $\theta_{t+1}^* \leftarrow \theta_t^*$. Continually, the agent iteratively adjusts the existing knowledge to a new

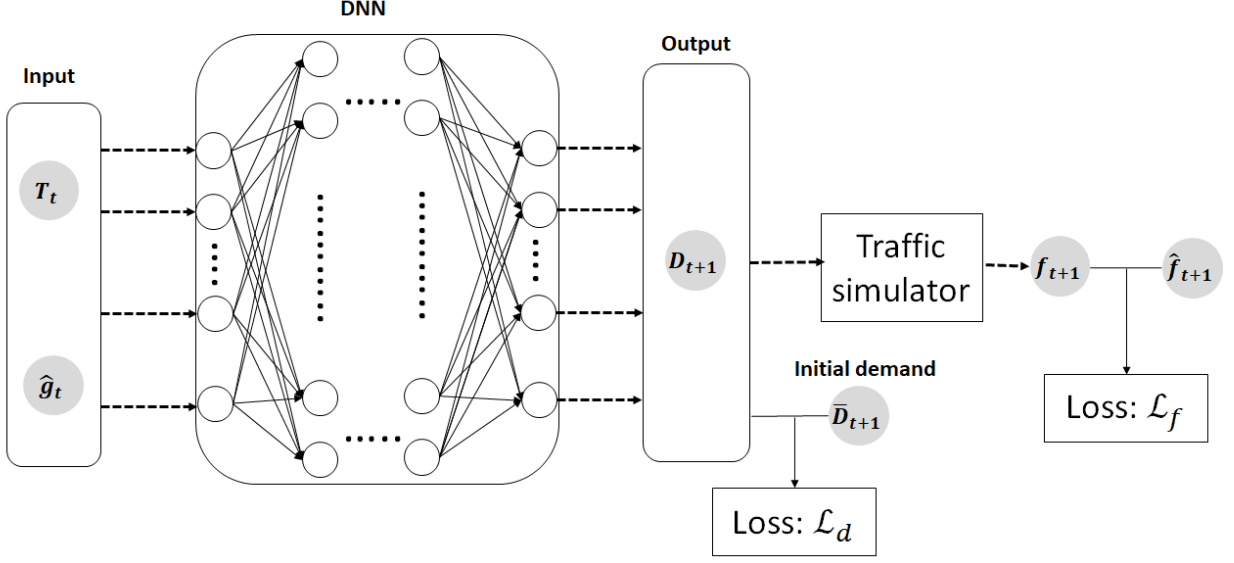


Figure 3: The integration of DNN with traffic simulator

one, $[\theta_{t+1}^*, \theta_{t+2}^*, \dots]$ whenever the environment changes. The proposed method can thus rapidly adapt to environmental changes in real-time and continuously adjust the rest of the learning process.

In summary, the proposed framework in Fig. 2 consists of three main steps: (I) Offline pre-training by a metamodel, (II) real-time OD demand calibration, and (III) Metamodel-based backpropagation. By utilizing historical data, we train the DNN model offline through the metamodel which is analytically tractable and differentiable, instead of using a black-box traffic simulator. Because of the simplicity of the metamodel, this offline training is computationally efficient and provides a good starting point for θ . Then, the pre-trained DNN is employed for real-time OD demand calibration. Subsequently, relying on the differentiability of the metamodel, we develop a metamodel-based backpropagation during online learning.

2.3. Metamodel-based backpropagation

Predictions from the DNN's previous knowledge under traffic control or incident conditions may not be effective due to changes in traffic patterns caused by travel behaviors or road infrastructure changes. The DNN parameters must be updated in such scenarios. In the proposed framework, the DNN model is used for predicting OD demand \mathbf{D}_{t+1} at the next time step $t + 1$ from the input data such as traffic states $\hat{\mathbf{g}}_t$ and time-related variables \mathbf{T}_t at the current step t , as depicted in Fig. 3. Then, the predicted demand is used as the input of traffic simulators, and the output from the simulators (e.g., traffic states \mathbf{f}_{t+1} at the next time step $t + 1$) is used to compute the loss function \mathcal{L}_f from the real values $\hat{\mathbf{f}}_{t+1}$ to update the DNN parameters. However, as traffic simulators are normally black-box, the estimated loss cannot be propagated backwards for the DNN parameter update. It is thus challenging to update the DNN parameters online when integrating traffic simulators with DL approaches.

To address this challenge, we propose metamodel-based backpropagation, as depicted in Fig. 4. We substitute the traffic simulation model with the problem-specific metamodel $h(\mathbf{D}_{t+1})$ when updating the parameters. The metamodel, denoted as $h(\mathbf{D}_t)$, is a static traffic assignment map that describes the relationship between the demand \mathbf{D}_t and the traffic measurements $\hat{\mathbf{f}}_t$. Given that the metamodel is analytically tractable, the estimated loss can be propagated backwards via the metamodel through the DNN, as depicted in Fig. 4. As the simulated traffic measurement \mathbf{f}_{t+1} can be obtained from the simulator, the loss function \mathcal{L}_f is calculated as follows:

$$\mathcal{L}_f = \frac{1}{|\mathbf{K}|} \sum_{k \in \mathbf{K}} (\hat{f}_{t+1}^k - f_{t+1}^k)^2. \quad (4)$$

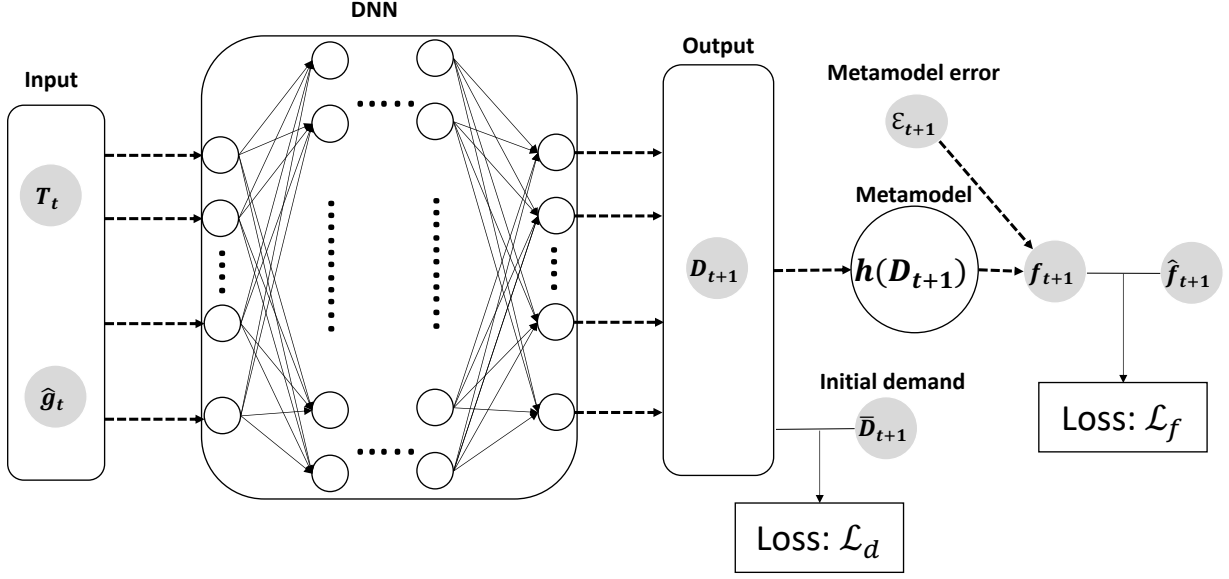


Figure 4: The architecture of metamodel-based backpropagation

\mathbf{f}_{t+1} can be expressed as

$$\mathbf{f}_{t+1} = h(\mathbf{D}_{t+1}) + \varepsilon_{t+1} \quad (5)$$

where ε_{t+1} is the metamodel error, the gap in the traffic measurements between the metamodel and the traffic simulator. The gradient of the loss with respect to the output of the DNN is computable through the metamodel:

$$\frac{\partial \mathcal{L}_f}{\partial \mathbf{D}_{t+1}} = \frac{\partial \mathcal{L}_f}{\partial \mathbf{f}_{t+1}^i} \frac{\partial \mathbf{f}_{t+1}^i}{\partial h(\mathbf{D}_{t+1})} \frac{\partial h(\mathbf{D}_{t+1})}{\partial \mathbf{D}_{t+1}}. \quad (6)$$

This gradient is propagated backwards through the DNN to update the parameter θ_i^* . The updated parameter is transferred to predict the demand at the next time step $t + 2$ based on the time-related variables \mathbf{T}_{t+1} and the actual traffic measurements $\hat{\mathbf{g}}_{t+1}$ and so on, as described in the previous section.

2.4. Offline pre-training by metamodel

Learning the parameters of DNN using traffic simulators, even offline, is not an easy task, given that traffic simulators are black-box and computationally inefficient. Therefore, we use a problem-specific metamodel for offline pre-training. Simulated traffic measurement $\check{\mathbf{f}}_{t+1}$ can be derived by the metamodel $h(\mathbf{D}_t)$ based on the predicted demand \mathbf{D}_{t+1} , the traffic measurement loss function is calculated as follows:

$$\mathcal{L}_f = \frac{1}{|K|} \sum_{k \in K} (\hat{f}_{t+1}^k - \check{f}_{t+1}^k)^2. \quad (7)$$

The gradient of the loss with respect to the output of the DNN (i.e., \mathbf{D}_{t+1}) can be computed via the metamodel.

$$\frac{\partial \mathcal{L}_f}{\partial \mathbf{D}_{t+1}} = \frac{\partial \mathcal{L}_f}{\partial \check{\mathbf{f}}_{t+1}^i} \frac{\partial \check{\mathbf{f}}_{t+1}^i}{\partial h(\mathbf{D}_{t+1})} \frac{\partial h(\mathbf{D}_{t+1})}{\partial \mathbf{D}_{t+1}}. \quad (8)$$

The parameter θ is learnt using the historical data, and is then applied in the real-time simulation framework. Due to the tractability and simplicity of the metamodel, the computational complexity is much lower than that of a traffic simulator. Moreover, the learnt parameter θ serves as a good starting point for the real-time simulation, further contributing to computational efficiency.

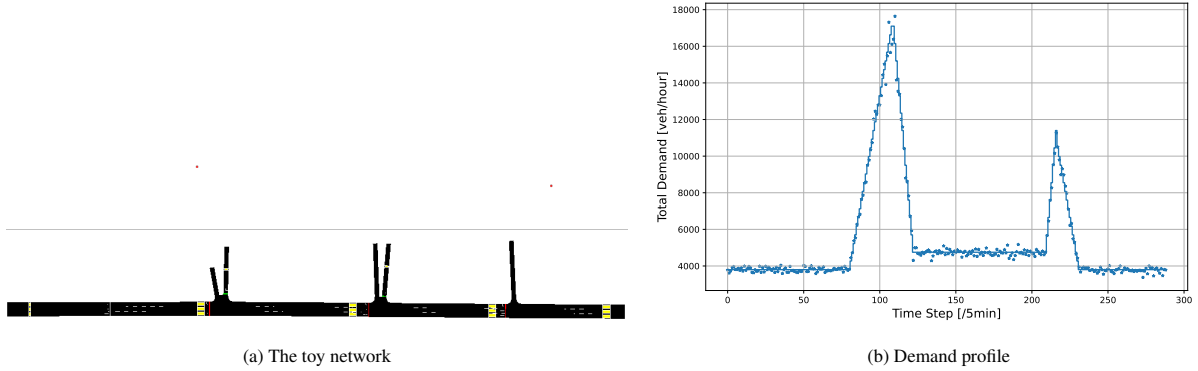


Figure 5: The toy network and its demand profile

3. Case studies

Our case studies focus on two specific examples: 1) a toy network where the ground truth is known and 2) a real-life Tokyo network during the Olympic event in 2020. In the toy network, we create an infrastructure disruption (i.e. capacity drop due to an incident/accident). In contrast, the disruption in the real-life network happened due to a sharp change in the demand during the Olympic event.

3.1. Toy network

3.1.1. Simulation set-up

We apply the proposed framework to a toy corridor network using the SUMO traffic simulator, as depicted in Fig. 5a. This network contains 4 links equipped with loop detectors on a major road and 3 minor roads between these links. All links on the major road have three lanes, with link lengths ranging from 70 to 138 meters. The traffic signals operate under a multi-phase fixed-time schedule, with cycle lengths varying from 66 to 81 seconds. There are 9 OD pairs between the main road and minor roads. Traffic measurements are quantified and evaluated every 5 minutes. We assume a typical demand profile featuring morning and rush peak hours, as shown in Figure 5b. To generate true demand, we sample from a Gaussian distribution with a time-dependent mean and standard deviation set to 10 % of the mean. An example is plotted in Fig. 5b. We use ten days of simulation data as the pre-training dataset.

Since the case study site is a corridor network, the metamodel can be simply formulated as the model of Osorio (2019a) as follows.

$$k_k = c \frac{k_k^{jam} \sum_{l \in L_k} D_l}{q_k^{cap} n_k} \quad (9)$$

where k_k^{jam} is the jam density at measurement point k , q_k^{cap} is the capacity of measurement point k , n_k is the number of lanes at measurement point k , D_l is the demand of OD pair l , L_k is the set of the OD pairs of which path passes on measurement point k , and c is the parameter.

For the inputs of the DNN, we use the timestep as the time-related variables and both flow and speed as the traffic measurement variables. Note that the time-related variables are converted into the one-hot encoding data and traffic measurement variables are generalized. The traffic measurement loss function is estimated by the error between simulated and actual traffic density. The time-dependent mean of traffic demand is used as a priori traffic demand. The DNN architecture is a fully connected feedforward neural network with 2 hidden layers and 48 hidden nodes in each hidden layer. The hyperbolic tangent function (tanh) is used as an activation function for each hidden neuron. We employ a stochastic gradient descent (SGD) algorithm with a learning rate of 1 to update the parameters.

We assess the performance of the proposed framework in an incident case where one lane on the main road's link is closed. We compare the four models:

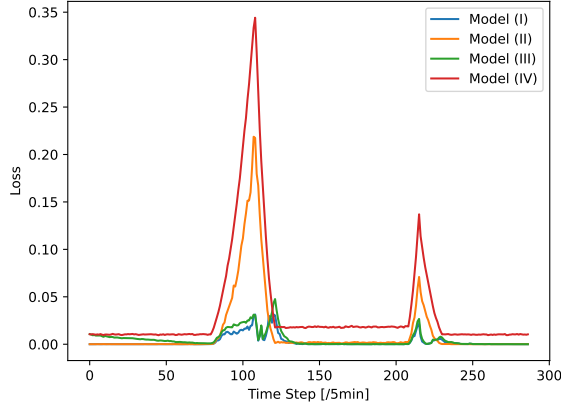


Figure 6: Loss function over time steps

Table 2: Mean Squared Error (MSE) across the locations

Location	Model (I)	Model (II)	Model (III)	Model (IV)
0	0.40	1.10	0.46	1.84
1	2.82	5.77	3.24	8.17
2	7.45	16.90	9.34	23.83
3	0.39	0.57	0.41	1.33

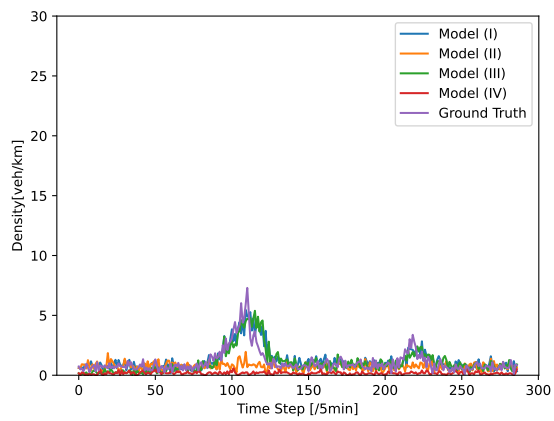
[(veh/km)²]

- Model (I): Uses parameters learnt by both one typical day simulation and pre-training, and updates the parameters in real-time.
- Model (II): Uses parameters learnt by both one typical day simulation and pre-training, but *does not* update the parameters in real-time during this incident case.
- Model (III): Uses parameters learnt only by pre-training and updates the parameters in real time.
- Model (IV): Uses parameters learnt only by pre-training, but *does not* update the parameters in real-time during this incident case.

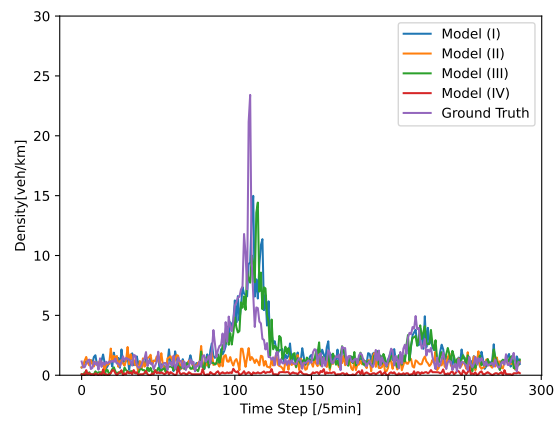
3.1.2. Results

Fig. 6 displaying the loss function over time shows that Model (I) outperforms the other models, particularly during the morning peak period. Model (IV) performs well during off-peak periods; however, its predictions deteriorate during the morning and evening peak periods. This is because of the static nature of the employed metamodel. Accurate predictions by the metamodel are feasible under undersaturated conditions, where traffic conditions between time steps are weakly correlated. In contrast, performance under oversaturated conditions deteriorates due to the influence of preceding traffic states on subsequent ones. Since the DNN parameters of Model (II) are updated using the traffic data of one typical day simulation in addition to the pre-training dataset, the performance of Model (II) is better than that of Model (IV). However, as traffic patterns of the incident case are different from those of the typical days, the performance especially during the peak periods deteriorates without the real-time update of the DNN parameters. This indicates the importance of the real-time update of the DNN parameters. Model (II) has slightly better performance than Model (IV), which could be because Model (II) has previous knowledge of oversaturated conditions of a typical day simulation.

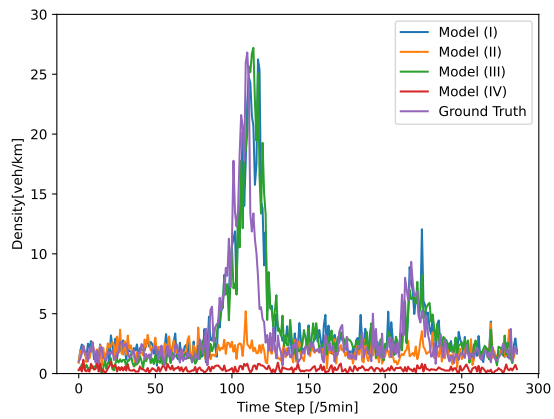
The time series of traffic density at each measurement point in Figs. 7a – 7d also shows that Model (II) and (IV) performs well during the off-peak periods, but cannot capture the traffic patterns during the peak periods. We also



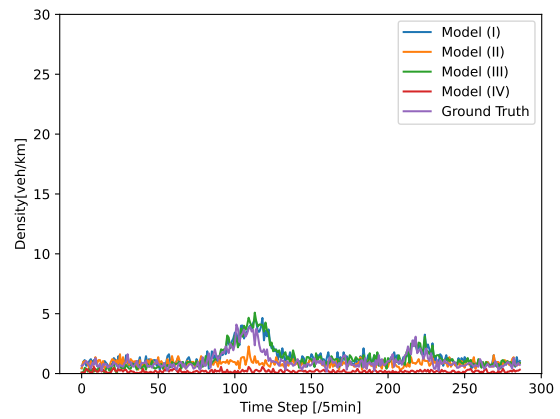
(a) Location 0



(b) Location 1

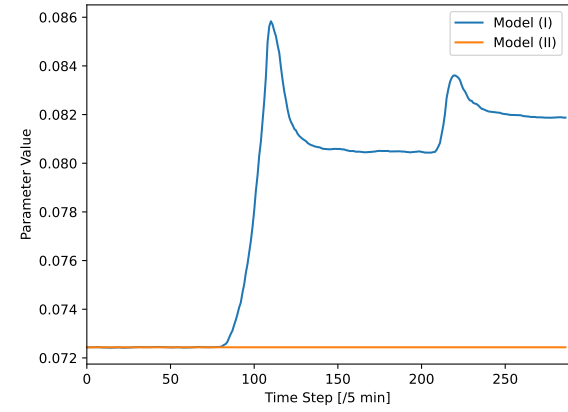


(c) Location 2

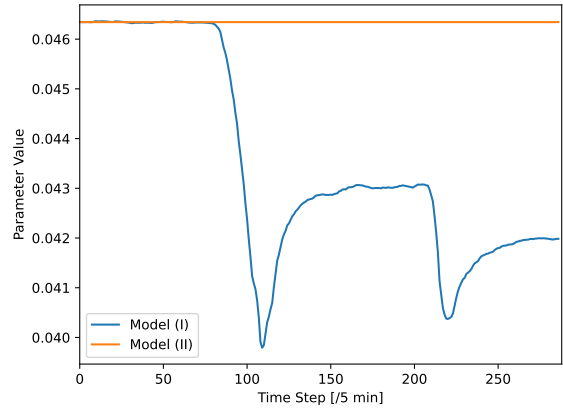


(d) Location 3

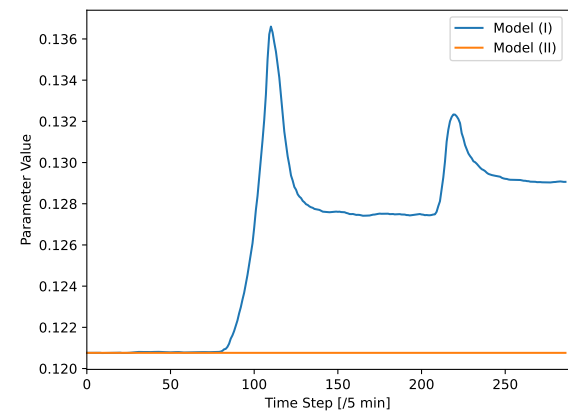
Figure 7: Time series of traffic demand at various locations



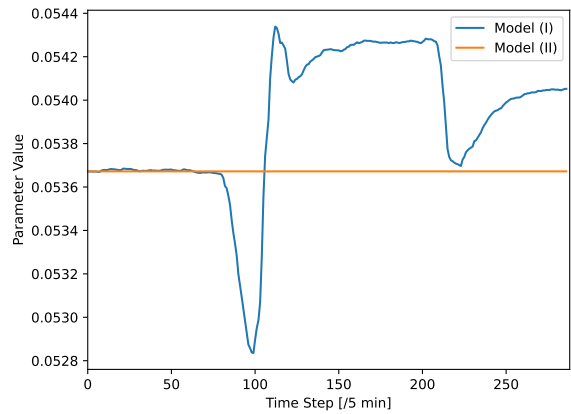
(a) Parameter I



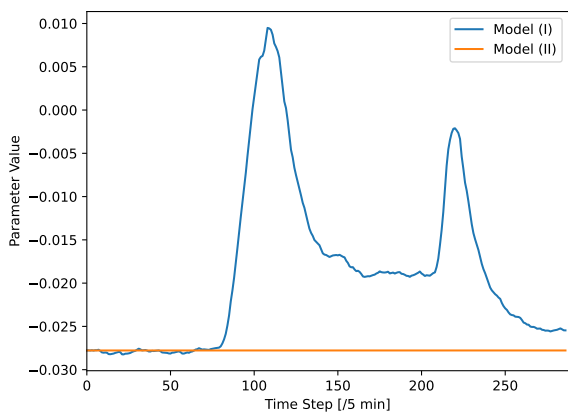
(b) Parameter II



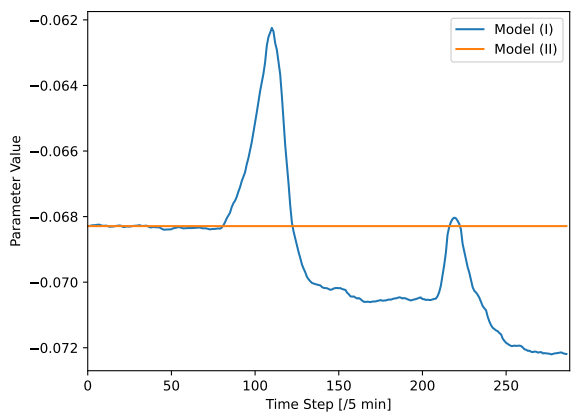
(c) Parameter III



(d) Parameter IV



(e) Parameter V



(f) Parameter VI

Figure 8: Time series of various parameters

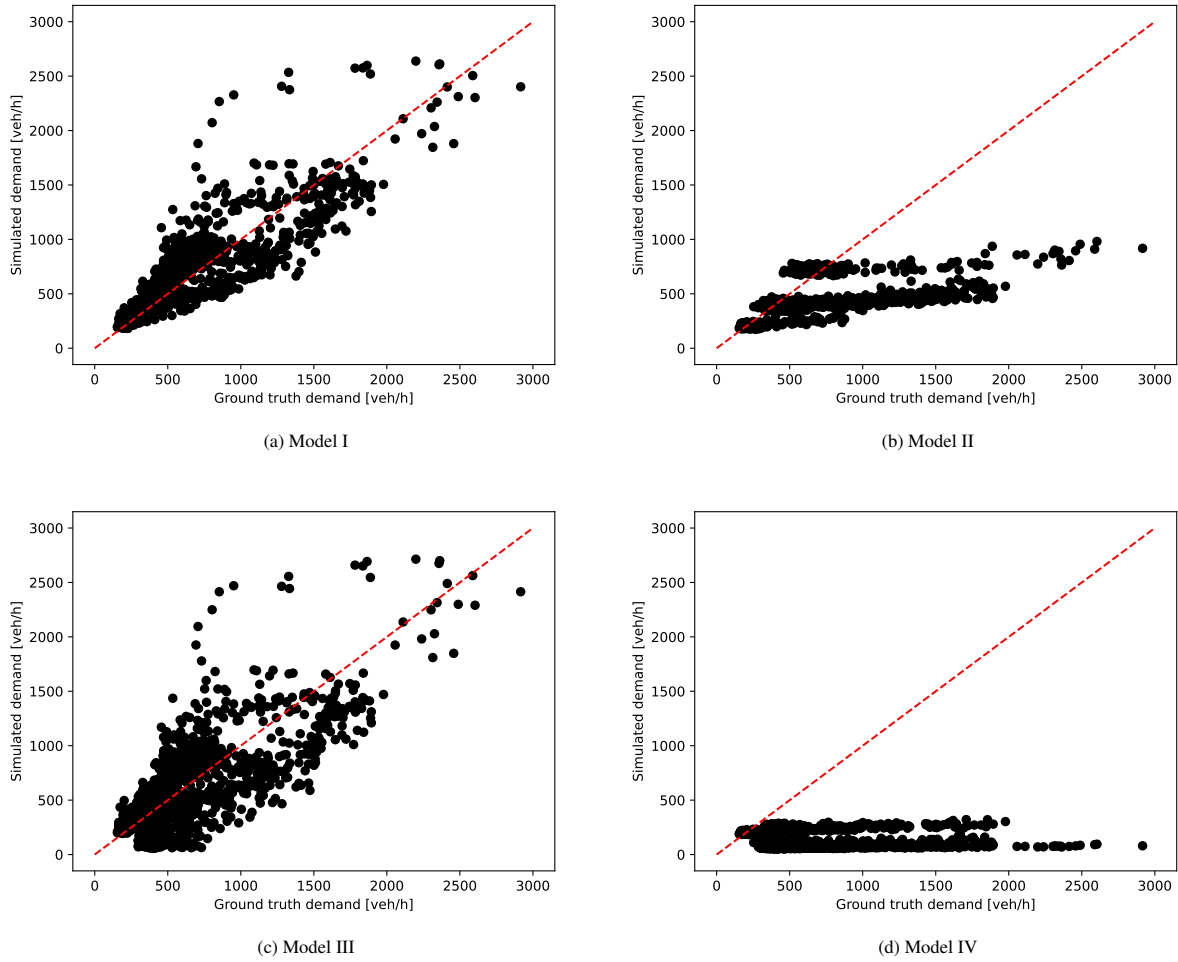


Figure 9: Comparison between predicted and ground truth demand for different models

observe that Models (I) and (III) have two different types of gaps from the ground-truth traffic density. One is that traffic conditions are underestimated during the loading periods of the peaks, and the other is that traffic conditions are overestimated during unloading periods. Since traffic congestion becomes more severe than usual when one of the lanes is closed, the models underestimate the traffic conditions at the beginning.

Table 2 shows that Model (I) outperforms the other models at all locations in terms of MSE. The MSE of Models (II) and (IV) is large particularly at location 2, where the most severe congestion occurs during peak periods. As discussed above, models trained only with the static metamodel cannot cope with oversaturated conditions.

As seen in Figs. 8a – 8f showing the time series of DNN parameters in Model (I), the DNN model parameters are updated to fill the gaps between the simulated and ground-truth traffic density. As a result, the gap is mitigated at the peak, but traffic conditions are overestimated during the unloading periods. Again, the DNN model parameters are updated to fill the gaps as shown in Figs. 8a – 8f.

Finally, we compare the predicted traffic demand with the ground-truth traffic demand, as depicted in Figs. 9a – 9d. Model (I) and (III) can predict not only low traffic demand but also high traffic demand, while Model (II) and (IV) can predict only low traffic demand. As discussed above, Model (II) and (IV) fail to predict accurate traffic demand during peak periods. Furthermore, we can see that the predicted traffic demand from Model (I) is closer to the ground-truth traffic demand than that from Model (III), which could be because of the previous knowledge of the oversaturated traffic conditions from the typical day simulation.

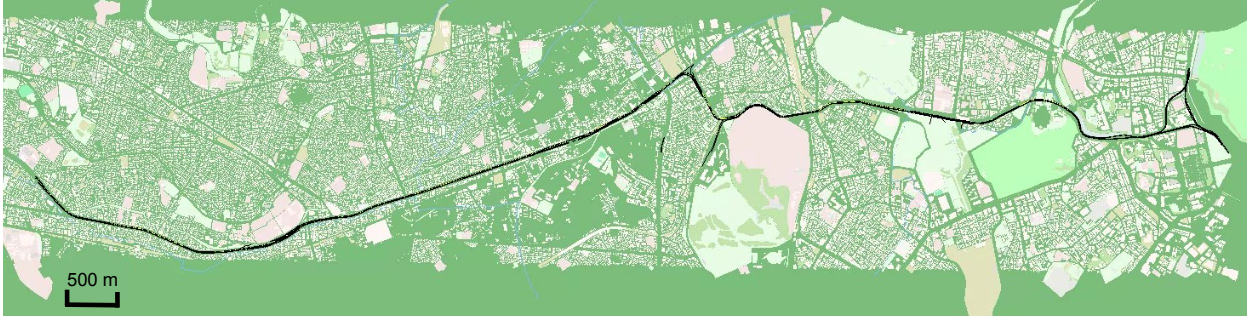


Figure 10: Tokyo expressway network. Black lines are the network for consideration

Overall, these observations confirm the effectiveness of the proposed real-time simulation framework (i.e., Model (I)), even in incident cases where traffic patterns change significantly.

3.2. Tokyo network

3.2.1. Simulation set-up

We next demonstrate the performance of the proposed framework in a large-scale network with real data, specifically the Tokyo expressway corridor network under recurrent and non-recurrent cases. The network for consideration is depicted in Fig. 10 and is imported from OpenStreetMap (2024). The two-lane road length is 13.3 km with 6 loop detectors and there are 27 OD pairs in total. The loop detector data contains flow and speed collected every 5 min. The data spans from July 1, 2018 to September 14, 2018, and July 19, 2021. The 2018 July and August data is used for pre-training, while the September data is used for recurrent cases. Additionally, data from July 19, 2021, when travel demand management for the Tokyo 2020 Olympic and Paralympic Games started, is used to represent non-recurrent cases. Dantsuji and Nakagawa (2024) found that a 1000 JPY additional toll surcharges decreased traffic demand of passenger vehicles by 25.0 % during the Games. Moreover, July 19, 2021, is the first day of the TDM implementation, presenting a clear example of non-recurrent traffic patterns.

To accurately reflect the propagation of congestion, we introduce “ghost vehicles” that travel at the same speed as those recorded by the loop detectors on the upstream links of the junctions at the network’s boundaries. Additionally, we adjust the time gap values in the car-following model at the sag differently from those on normal roads to account for its impacts.

We use the same metamodel as in Eq. (9). For the inputs of the DNN, we utilize the timestep, the day of the week, and the dummy variable of weekends/holidays as one-hot encoding time-related variables, along with both flow and speed as traffic measurement variables. The DNN architecture is Long Short-Term Memory (LSTM). The LSTM architecture consists of an LSTM layer followed by a fully connected (dense) output layer. The LSTM layer has a hidden dimension of 128 units and 2 layers. The output of the LSTM layer is fed into a fully connected layer with a linear activation function

3.2.2. Results: the recurrent case

We first investigate the performance of the proposed framework under recurrent traffic conditions. As depicted in Figs 11 and 12, the time series of traffic density at both congested and uncongested locations for two weeks demonstrate the good performance of the proposed method. The simulation accurately captures the recurrent traffic patterns over time, particularly at the uncongested location at the beginning, which demonstrates the efficacy of the offline pre-training process. However, due to the static nature of the metamodel, gaps between simulated and actual traffic density at the congested location are observed during peak periods over some initial days, as depicted in Fig 12. These gaps diminish as the NN updates its parameters, learning from congestion data over several days. Note that we simply set up the lower time gap value in the car-following model at the sag, however, the car-following behavior at the sag is more complicated (e.g., Wada et al., 2020). The results are expected to be improved if we incorporate such models.

The update process of some DNN parameters is illustrated in Figs. 13 and 14. During the first day (Saturday), small parameter changes are observed as the simulation captures the traffic patterns. However, the parameters change significantly before time step 500 on day 2. This may be because the DNN expects two peaks during the day, but there is only one small peak on Sunday, as depicted in Fig. 12. The DNN then updates its parameters to learn this pattern and can reflect it on day 9 (around time step 2500).

The box plot shown in Fig. 15 summarizes the loss values for each day across different time steps. While there are certain periods where the loss values spike, indicating larger discrepancies between the simulation and the ground truth, it is evident that for the majority of the time, the simulation closely matches the actual data, resulting in low loss values. Note that the high loss values are attributed to errors in loop detector measurements.

3.2.3. Results: the non-recurrent case

Using the DNN parameters learned from the recurrent case, we next evaluate the framework’s performance under non-recurrent traffic conditions, such as those experienced during the Tokyo 2020 Olympic and Paralympic Games. To demonstrate the efficacy of real-time parameter updates, we compare models with and without these updates.

Figs 16a–16f display the time series of traffic density at each location. The blue, orange, and green lines correspond to the models with and without the real-time parameter updates, and the ground-truth, respectively. Without real-time parameter updates, the model fails to accurately capture traffic demand under non-recurrent conditions, overestimating traffic based on recurrent data knowledge. Conversely, the model with real-time parameter updates effectively adapts to changes in traffic demand during the Games. Despite initial overestimations of the traffic conditions, continuous updates enable the model to gradually learn and adjust to new traffic patterns, highlighting the importance of real-time parameter adjustments. As shown in Table. 3, the MSE of the model with the real-time parameter update is much lower than that of the model without the real-time parameter update.

The time series of selected parameter values (Figs 17a–17f) illustrate the continuous updating process, demonstrating how the model fills the gaps between simulated and actual traffic conditions. We can see that the parameters adjust continuously to close these gaps.

Table 3: Mean Squared Error (MSE) for different locations.

Location	MSE with update	MSE without update
0	8.3	50.3
1	3.0	40.7
2	1.0	14.6
3	0.7	9.2
4	0.8	11.4
5	1.1	5.3

[(veh/km)²]

3.3. Sensitivity analysis

We conduct the sensitivity analysis with respect to the importance of a priori demand (i.e., δ in Eq. (1)) since the predefined δ must be set carefully if the quality of the result highly depends on this factor. We set $\delta = \{0, 0.001, 0.1, 1\}$ for the non-recurrent case in the Tokyo network. A $\delta = 0$ indicates that a priori demand has no importance for OD calibration, while a $\delta = 1$ suggests that a priori demand is as important as traffic states.

Fig. 18 shows the sensitivity of the time series of traffic density at each location. When adjusting to new traffic patterns, δ has an important role for the learning time. Fig. 18a illustrates that the model learns new traffic patterns fastest when $\delta = 0.1$, and interestingly demonstrates that a lower δ does not always result in faster learning. The learning time for $\delta = 0$ is even longer than that for $\delta = 1$. This could be because inherent traffic demand patterns exist even in non-recurrent cases, and a priori demand information can improve learning time. Identifying the optimal δ to achieve the fastest learning time is an interesting direction for future work. Nevertheless, once the model adjusts to new traffic patterns, δ does not significantly impact the results, as shown in Table. 4.

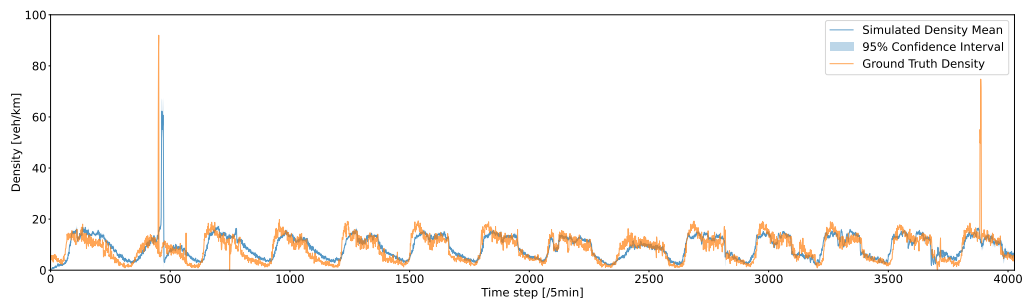


Figure 11: Time series of traffic density at an uncongested location

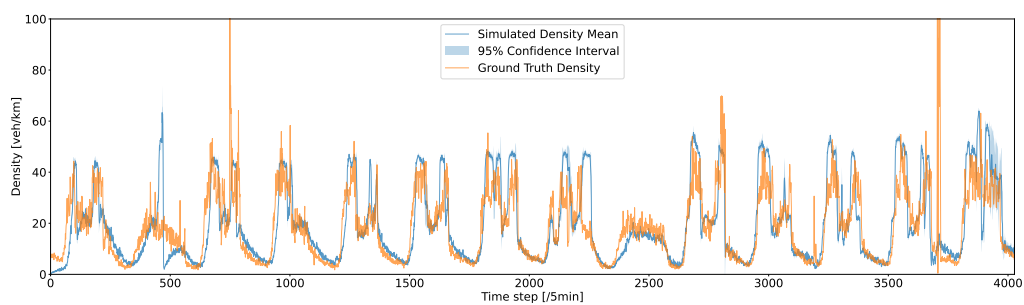


Figure 12: Time series of traffic density at a congested location

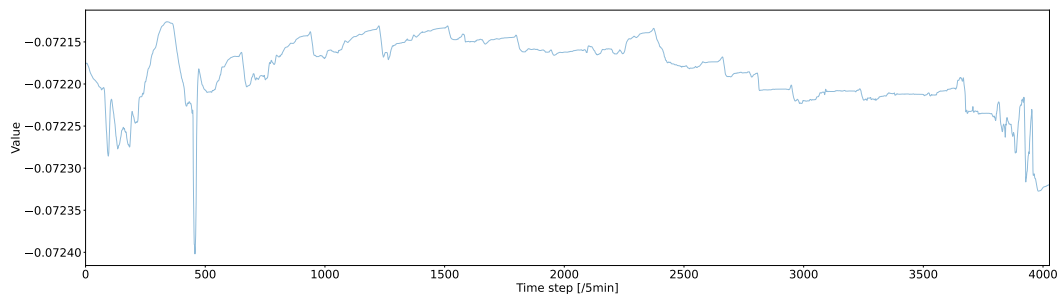


Figure 13: Time series of LSTM parameter I

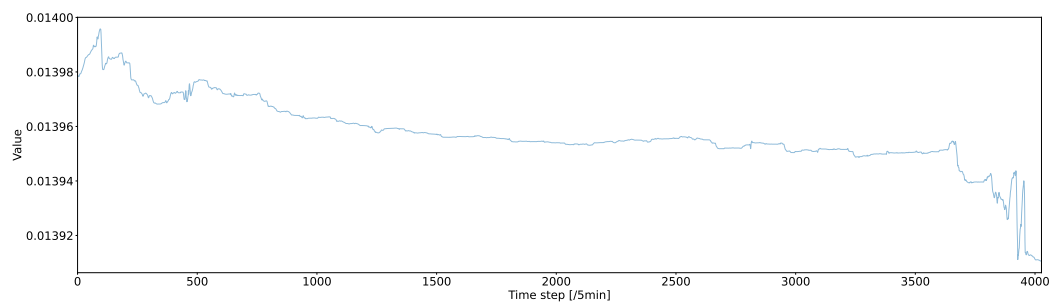


Figure 14: Time series of LSTM parameter II

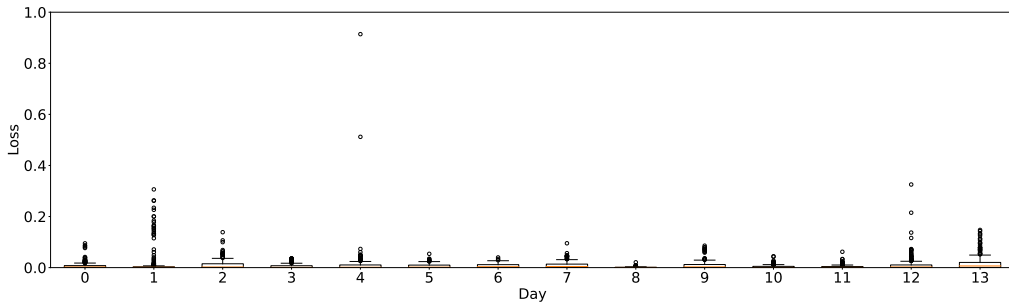


Figure 15: Box plot of loss function regarding traffic measurements (\mathcal{L}_f) over days. Note that one sample from day 2 is excluded due to too high value

Table 4: Sensitivity analysis with respect to δ

Location	MSE ($\delta = 0$)	MSE ($\delta = 0.001$)	MSE ($\delta = 0.1$)	MSE ($\delta = 1$)
0	8.4	8.3	4.0	6.0
1	3.1	3.0	2.5	2.8
2	1.0	1.0	0.9	1.1
3	0.7	0.7	0.8	0.8
4	0.8	0.8	0.8	0.9
5	1.0	1.1	0.8	0.7

[[veh/km]²]

4. Conclusions

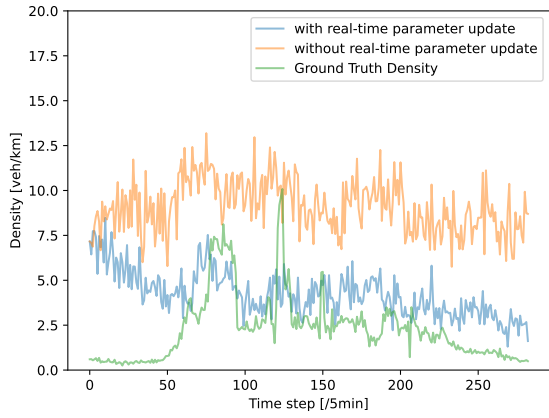
This paper presents a novel hybrid neural network (NN) architecture for real-time origin-destination (OD) demand calibration. By leveraging real-time data and continuous NN parameter updates, our proposed framework can cope with both recurrent and non-recurrent traffic conditions. The integration of real-world and simulated traffic data allows for the real-time NN parameter updates by a proposed metamodel-based backpropagation, ensuring precise OD demand predictions even under unforeseen traffic patterns. Additionally, the offline pre-training of the NN using the metamodel enhances computational efficiency.

Validation through a toy network and a case study of the Tokyo expressway corridor demonstrates the model’s effectiveness in dynamically adjusting to changing traffic patterns in both recurrent and non-recurrent cases. The results highlight the potential of advanced machine learning techniques in developing proactive traffic management strategies via real-time simulation.

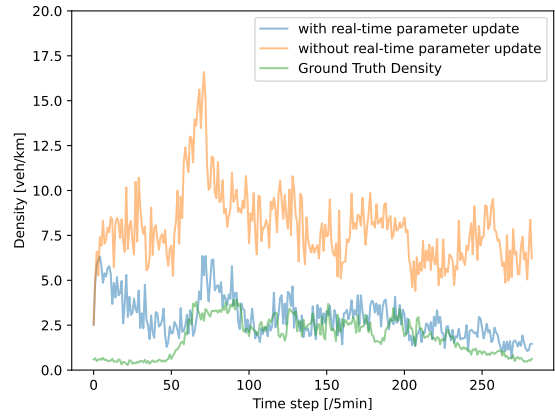
There are several directions of future work. The first direction is extending the current framework from a single corridor to a more complex This can be done by integrating an appropriate deep learning technique, such as a graph neural network, along with a problem-specific metamodel (e.g., Osorio, 2019a). Second, developing a comprehensive framework that leverages real-time simulations for traffic control, such as traffic signal control (Dantsuji and Takayama, 2024, Dantsuji et al., 2023) and congestion pricing (Zheng et al., 2016) will be one of the interesting future directions. Another important direction is the development of a calibration framework that includes not only the OD demand but also the parameters of the traffic simulation models. This holistic approach will ensure that the entire simulation environment is accurately tuned to reflect real-world conditions, further enhancing the reliability and accuracy of traffic predictions.

Acknowledgement

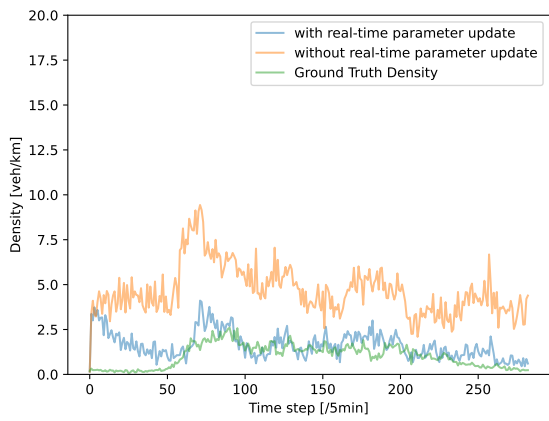
We thank the Tokyo Metropolitan government for providing the data. We also thank Eiji Hato for the valuable comments.



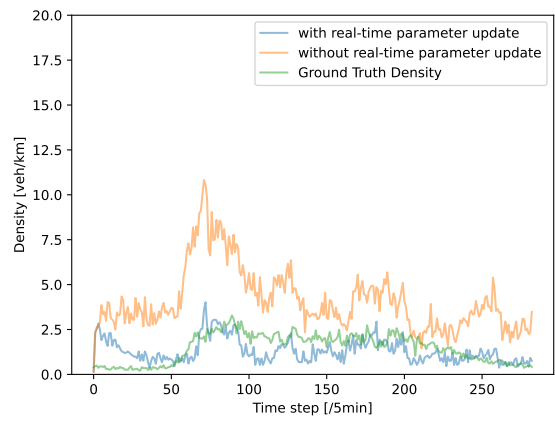
(a) Location 1



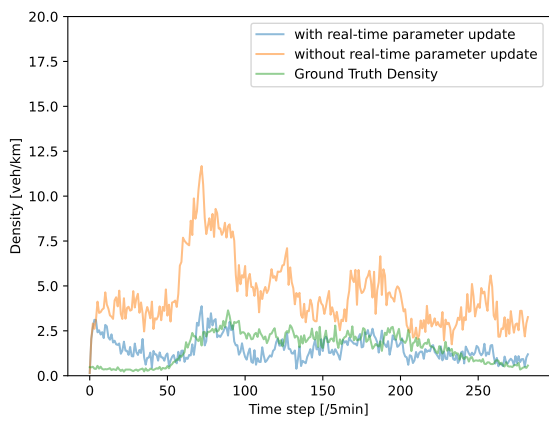
(b) Location 2



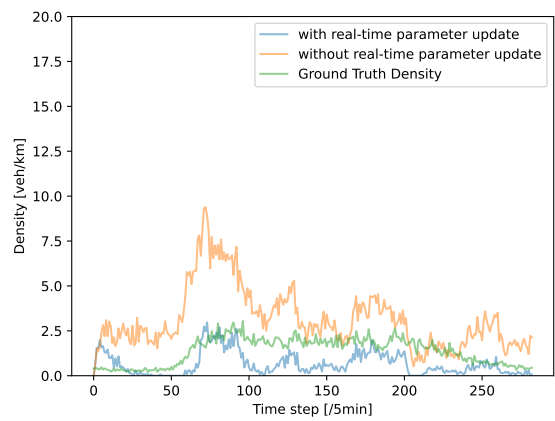
(c) Location 3



(d) Location 4

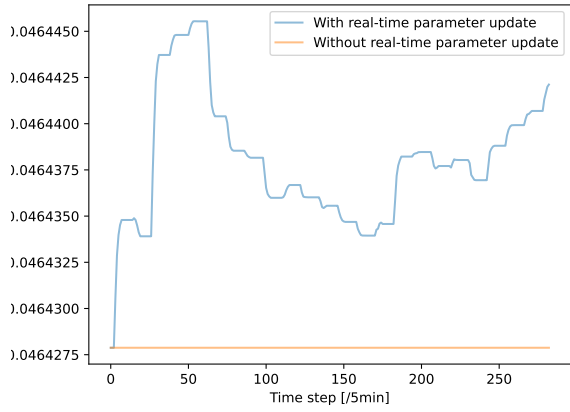


(e) Location 5

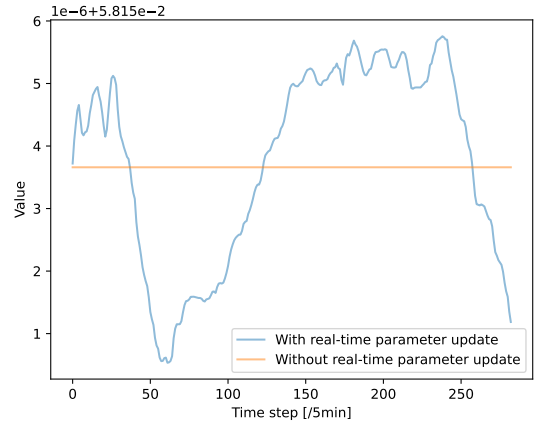


(f) Location 6

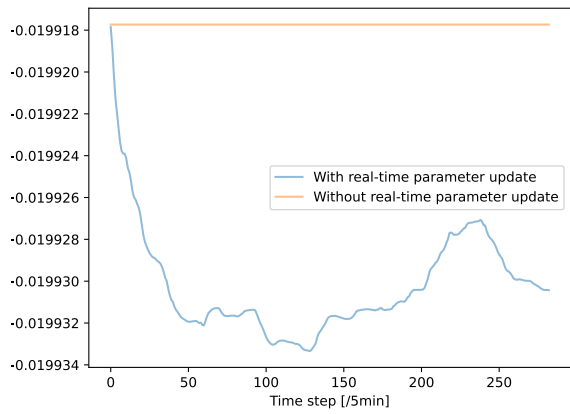
Figure 16: Time series of traffic density at various locations



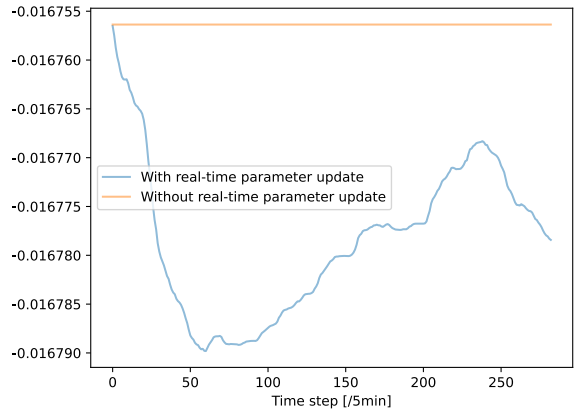
(a) Parameter I



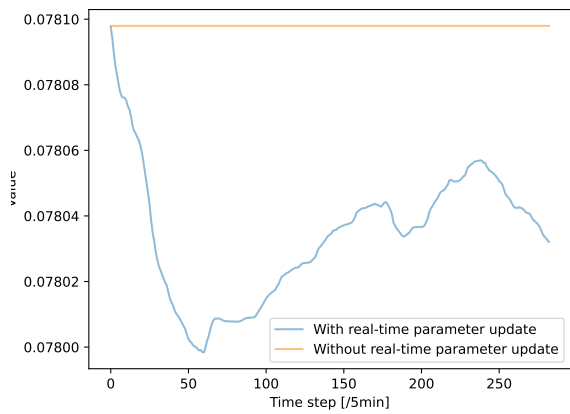
(b) Parameter II



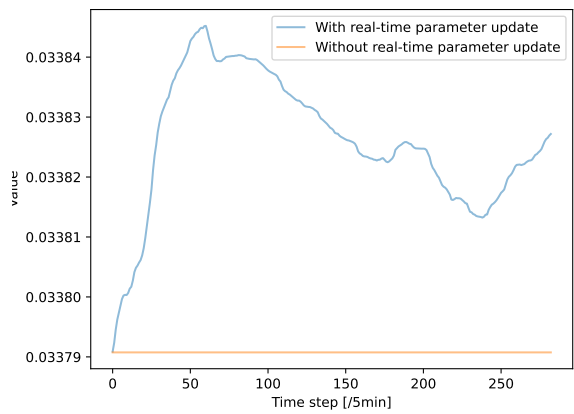
(c) Parameter III



(d) Parameter IV

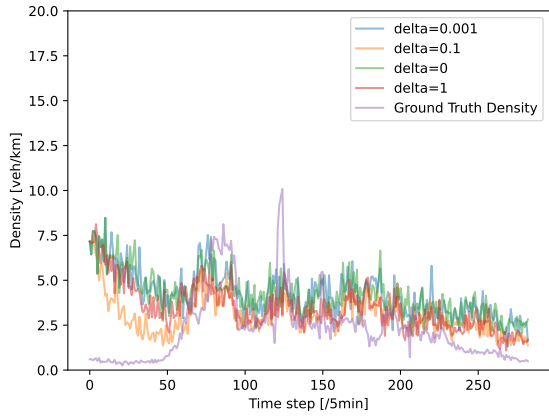


(e) Parameter V

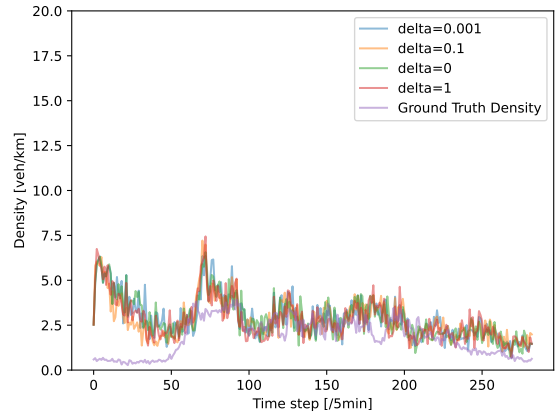


(f) Parameter VI

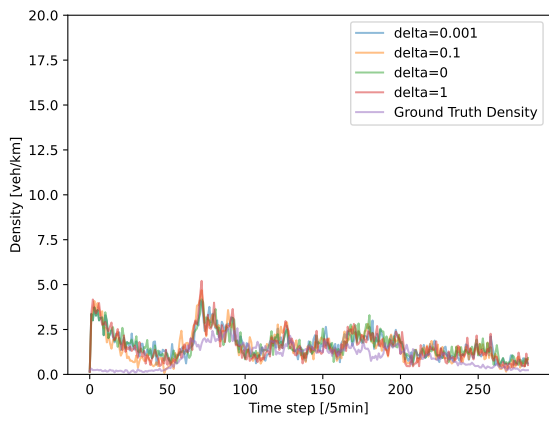
Figure 17: Time series of various parameters



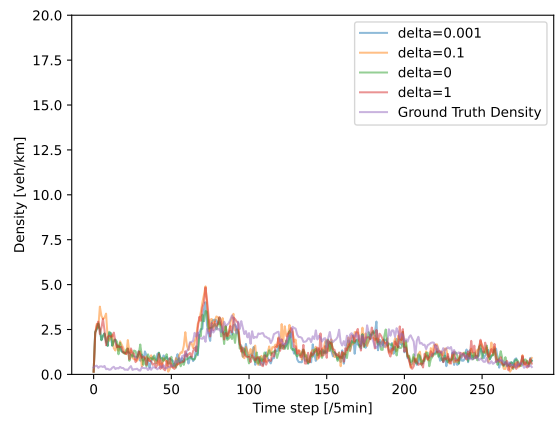
(a) Location 1



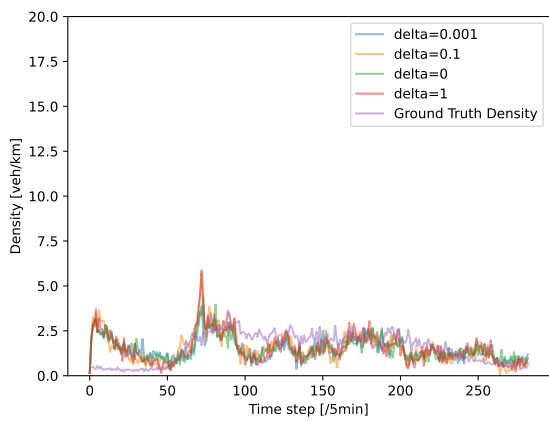
(b) Location 2



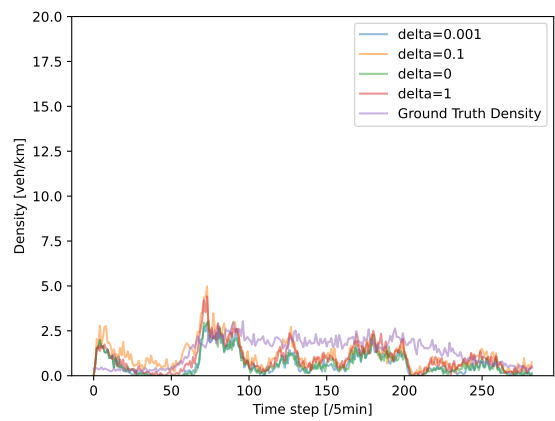
(c) Location 3



(d) Location 4



(e) Location 5



(f) Location 6

Figure 18: Sensitivity analysis with respect to δ

References

- Antoniou, C., Azevedo, C. L., Lu, L., Pereira, F., and Ben-Akiva, M. (2015). W-spsa in practice: Approximation of weight matrices and calibration of traffic simulation models. *Transportation Research Part C*, (59):129–146.
- Ashok, K. and Ben-Akiva, M. E. (2000). Alternative approaches for real-time estimation and prediction of time-dependent origin–destination flows. *Transportation science*, 34(1):21–36.
- Bai, L., Wong, S., Xu, P., Chow, A. H., and Lam, W. H. (2021). Calibration of stochastic link-based fundamental diagram with explicit consideration of speed heterogeneity. *Transportation Research Part B: Methodological*, 150:524–539.
- Balakrishna, R., Antoniou, C., Ben-Akiva, M., Koutsopoulos, H. N., and Wen, Y. (2007). Calibration of microscopic traffic simulation models: Methods and application. *Transportation Research Record*, 1999(1):198–207.
- Barceló, J., Montero, L., Bullejos, M., Serch, O., and Carmona, C. (2013). A kalman filter approach for exploiting bluetooth traffic data when estimating time-dependent od matrices. *Journal of Intelligent Transportation Systems*, 17(2):123–141.
- Behara, K. N., Bhaskar, A., and Chung, E. (2020). A novel approach for the structural comparison of origin-destination matrices: Levenshtein distance. *Transportation Research Part C: Emerging Technologies*, 111:513–530.
- Ben-Akiva, M. E., Gao, S., Wei, Z., and Wen, Y. (2012). A dynamic traffic assignment model for highly congested urban networks. *Transportation research part C: emerging technologies*, 24:62–82.
- Cantelmo, G., Cipriani, E., Gemma, A., and Nigro, M. (2014). An adaptive bi-level gradient procedure for the estimation of dynamic traffic demand. *IEEE Transactions on Intelligent Transportation Systems*, 15(3):1348–1361.
- Chen, X. M., Xiong, C., He, X., Zhu, Z., and Zhang, L. (2016). Time-of-day vehicle mileage fees for congestion mitigation and revenue generation: A simulation-based optimization method and its real-world application. *Transportation Research Part C: Emerging Technologies*, 63:71–95.
- Chu, T., Wang, J., Codecà, L., and Li, Z. (2019). Multi-agent deep reinforcement learning for large-scale traffic signal control. *IEEE Transactions on Intelligent Transportation Systems*, 21(3):1086–1095.
- Cipriani, E., Florian, M., Mahut, M., and Nigro, M. (2011). A gradient approximation approach for adjusting temporal origin–destination matrices. *Transportation Research Part C: Emerging Technologies*, 19(2):270–282.
- Dantsuji, T., Fukuda, D., and Zheng, N. (2021). Simulation-based joint optimization framework for congestion mitigation in multimodal urban network: a macroscopic approach. *Transportation*, 48:673–697.
- Dantsuji, T., Hoang, N. H., Zheng, N., and Vu, H. L. (2022). A novel metamodel-based framework for large-scale dynamic origin–destination demand calibration. *Transportation Research Part C: Emerging Technologies*, 136:103545.
- Dantsuji, T. and Nakagawa, M. (2024). Understanding changes in traffic demand during the tokyo 2020 olympic and paralympic games. *Under review*.
- Dantsuji, T. and Takayama, Y. (2024). Hypercongestion, autonomous vehicles, and urban spatial structure. *Transportation Science*, forthcoming.
- Dantsuji, T., Takayama, Y., and Fukuda, D. (2023). Perimeter control in a mixed bimodal bathtub model. *Transportation Research Part B: Methodological*, 173:267–291.
- Huang, A. J. and Agarwal, S. (2020). Physics informed deep learning for traffic state estimation. In *2020 IEEE 23rd International Conference on Intelligent Transportation Systems (ITSC)*, pages 1–6. IEEE.
- Jiang, S., Keyvan-Ekbatani, M., and Ngoduy, D. (2021). A model predictive perimeter control with real-time partitions. *IFAC-PapersOnLine*, 54:292–297.
- Jiang, S., Keyvan-Ekbatani, M., and Ngoduy, D. (2023). Partitioning of urban networks with poly-centric congestion pattern for traffic management policies: identifying protected networks. *Computer-aided Civil and Infrastructure Engineering*, 38:508–527.
- Johari, M., Jiang, S., Keyvan-Ekbatani, M., and Ngoduy, D. (2023). Mode differentiation in partitioning of mixed bi-modal urban networks. *Transportmetrica B*, 10:555–585.
- Ke, J., Qin, X., Yang, H., Zheng, Z., Zhu, Z., and Ye, J. (2021). Predicting origin-destination ride-sourcing demand with a spatio-temporal encoder-decoder residual multi-graph convolutional network. *Transportation Research Part C: Emerging Technologies*, 122:102858.
- Khalesian, M., Furno, A., and Leclercq, L. (2024). Improving deep-learning methods for area-based traffic demand prediction via hierarchical reconciliation. *Transportation Research Part C: Emerging Technologies*, 159:104410.
- Khattak, A. J., Wang, X., and Zhang, H. (2010). Spatial analysis and modeling of traffic incidents for proactive incident management and strategic planning. *Transportation research record*, 2178(1):128–137.
- Kim, Y., Tak, H.-y., Kim, S., and Yeo, H. (2024). A hybrid approach of traffic simulation and machine learning techniques for enhancing real-time traffic prediction. *Transportation Research Part C: Emerging Technologies*, 160:104490.
- Krishnakumari, P., Van Lint, H., Djukic, T., and Cats, O. (2020). A data driven method for od matrix estimation. *Transportation Research Part C: Emerging Technologies*, 113:38–56.
- Lee, S., Ngoduy, D., and Keyvan-Ekbatani, M. (2019a). Integrated deep learning and stochastic car-following model for traffic dynamics on multi-lane freeways. *Transportation Research Part C: Emerging Technologies*, 106:360–377.
- Lee, S., Xie, K., Ngoduy, D., and Keyvan-Ekbatani, M. (2019b). An advanced deep learning approach to real-time estimation of lane-based queue lengths at a signalized junction. *Transportation Research Part C: Emerging Technologies*, 109:117–136.
- Lee, S., Xie, K., Ngoduy, D., and Keyvan-Ekbatani, M. (2022). Real-time prediction of the lane-based delay for group-based adaptive traffic operations using long short-term memory. *Lecture Notes in Computer Science*, 13151:417–427.
- Li, L., Lin, Y., Du, B., Yang, F., and Ran, B. (2022a). Real-time traffic incident detection based on a hybrid deep learning model. *Transportmetrica A: transport science*, 18(1):78–98.
- Li, S., Pu, Z., Cui, Z., Lee, S., Guo, X., and Ngoduy, D. (2024). Inferring heterogeneous treatment effects of crashes on highway traffic: A doubly robust causal machine learning approach. *Transportation Research Part C: Emerging Technologies*, 160:104537.
- Li, Z., Tian, Y., Sun, J., Lu, X., and Kan, Y. (2022b). Simulation-based optimization of large-scale dedicated bus lanes allocation: Using efficient machine learning models as surrogates. *Transportation Research Part C: Emerging Technologies*, 143:103827.
- Liu, L., Qiu, Z., Li, G., Wang, Q., Ouyang, W., and Lin, L. (2019). Contextualized spatial–temporal network for taxi origin-destination demand prediction. *IEEE Transactions on Intelligent Transportation Systems*, 20(10):3875–3887.

- Marzano, V., Papola, A., Simonelli, F., and Papageorgiou, M. (2018). A kalman filter for quasi-dynamic od flow estimation/Updating. *IEEE Transactions on Intelligent Transportation Systems*, 19(11):3604–3612.
- Mesbah, M., Sarvi, M., and Currie, G. (2011). Optimization of transit priority in the transportation network using a genetic algorithm. *IEEE Transactions on Intelligent Transportation Systems*, 12(3):908–919.
- Mo, Z., Shi, R., and Di, X. (2021). A physics-informed deep learning paradigm for car-following models. *Transportation research part C: emerging technologies*, 130:103240.
- Ngoduy, D. and Maher, M. (2012). Calibration of second order traffic models using continuous cross entropy method. *Transportation Research Part C: Emerging Technologies*, 24:102–121.
- Okutani, I. and Stephanedes, Y. J. (1984). Dynamic prediction of traffic volume through kalman filtering theory. *Transportation Research Part B: Methodological*, 18(1):1–11.
- OpenStreetMap (2024). OpenStreetMap. <https://www.openstreetmap.org/>.
- Osorio, C. (2019a). Dynamic origin-destination matrix calibration for large-scale network simulators. *Transportation Research Part C: Emerging Technologies*, 98:186–206.
- Osorio, C. (2019b). High-dimensional offline origin-destination (od) demand calibration for stochastic traffic simulators of large-scale road networks. *Transportation Research Part B: Methodological*, 124:18–43.
- Osorio, C. and Atasoy, B. (2021). Efficient simulation-based toll optimization for large-scale networks. *Transportation Science*, 55(5):1010–1024.
- Owais, M. (2024). Deep learning for integrated origin–destination estimation and traffic sensor location problems. *IEEE Transactions on Intelligent Transportation Systems*.
- Papageorgiou, M., Hadj-Salem, H., Blosseville, J.-M., et al. (1991). Alinea: A local feedback control law for on-ramp metering. *Transportation research record*, 1320(1):58–67.
- Patwary, A., Huang, W., and Lo, H. K. (2021). Metamodel-based calibration of large-scale multimodal microscopic traffic simulation. *Transportation Research Part C: Emerging Technologies*, 124:102859.
- Qian, X., Ukkusuri, S. V., Yang, C., and Yan, F. (2020). Short-term demand forecasting for on-demand mobility service. *IEEE Transactions on Intelligent Transportation Systems*, 23(2):1019–1029.
- Shi, R., Mo, Z., Huang, K., Di, X., and Du, Q. (2021). A physics-informed deep learning paradigm for traffic state and fundamental diagram estimation. *IEEE Transactions on Intelligent Transportation Systems*, 23(8):11688–11698.
- Stathopoulos, A. and Tsekeris, T. (2004). Hybrid meta-heuristic algorithm for the simultaneous optimization of the o–d trip matrix estimation. *Computer-Aided Civil and Infrastructure Engineering*, 19(6):421–435.
- Toledo, T., Ben-Akiva, M. E., Darda, D., Jha, M., and Koutsopoulos, H. N. (2004). Calibration of microscopic traffic simulation models with aggregate data. *Transportation Research Record*, 1876(1):10–19.
- Toledo, T., Koutsopoulos, H. N., Davol, A., Ben-Akiva, M. E., Burghout, W., Andréasson, I., Johansson, T., and Lundin, C. (2003). Calibration and validation of microscopic traffic simulation tools: Stockholm case study. *Transportation Research Record*, 1831(1):65–75.
- Tympakianaki, A., Koutsopoulos, H. N., and Jenelius, E. (2015). c-spsa: Cluster-wise simultaneous perturbation stochastic approximation algorithm and its application to dynamic origin–destination matrix estimation. *Transportation Research Part C: Emerging Technologies*, 55:231–245.
- Vaze, V., Antoniou, C., Wen, Y., and Ben-Akiva, M. (2009). Calibration of dynamic traffic assignment models with point-to-point traffic surveillance. *Transportation Research Record*, 2090(1):1–9.
- Wada, K., Martínez, I., and Jin, W.-L. (2020). Continuum car-following model of capacity drop at sag and tunnel bottlenecks. *Transportation research part C: emerging technologies*, 113:260–276.
- Wang, T., Ngoduy, D., Zou, G., Dantsuji, T., Zongshi, L., and Li, Y. (2024). Pi-stgnet: Physics-integrated spatiotemporal graph neural network with fundamental diagram learner for highway traffic flow prediction. *Under review*.
- Wang, Y., Zhang, D., Liu, Y., Dai, B., and Lee, L. H. (2019). Enhancing transportation systems via deep learning: A survey. *Transportation research part C: emerging technologies*, 99:144–163.
- Xu, D., Wei, C., Peng, P., Xuan, Q., and Guo, H. (2020). Ge-gan: A novel deep learning framework for road traffic state estimation. *Transportation Research Part C: Emerging Technologies*, 117:102635.
- Yu, J., Laharotte, P.-A., Han, Y., and Leclercq, L. (2023). Decentralized signal control for multi-modal traffic network: A deep reinforcement learning approach. *Transportation Research Part C: Emerging Technologies*, 154:104281.
- Zhang, D., Xiao, F., Shen, M., and Zhong, S. (2021a). Dneat: A novel dynamic node-edge attention network for origin-destination demand prediction. *Transportation Research Part C: Emerging Technologies*, 122:102851.
- Zhang, H., Seshadri, R., Prakash, A. A., Antoniou, C., Pereira, F. C., and Ben-Akiva, M. (2021b). Improving the accuracy and efficiency of online calibration for simulation-based dynamic traffic assignment. *Transportation Research Part C: Emerging Technologies*, 128:103195.
- Zhang, J., Che, H., Chen, F., Ma, W., and He, Z. (2021c). Short-term origin-destination demand prediction in urban rail transit systems: A channel-wise attentive split-convolutional neural network method. *Transportation Research Part C: Emerging Technologies*, 124:102928.
- Zheng, L., Liu, P., Huang, H., Ran, B., and He, Z. (2022). Time-of-day pricing for toll roads under traffic demand uncertainties: A distributionally robust simulation-based optimization method. *Transportation Research Part C: Emerging Technologies*, 144:103894.
- Zheng, N., Dantsuji, T., Wang, P., and Geroliminis, N. (2017). Macroscopic approach for optimizing road space allocation of bus lanes in multimodal urban networks through simulation analysis. *Transportation Research Record*, 2651(1):42–51.
- Zheng, N., Rérat, G., and Geroliminis, N. (2016). Time-dependent area-based pricing for multimodal systems with heterogeneous users in an agent-based environment. *Transportation Research Part C: Emerging Technologies*, 62:133–148.
- Zhong, R., Luo, J., Cai, H., Yuan, F., and Chow, A. H. (2017). Forecasting journey time distribution with consideration to abnormal traffic conditions. *Transportation Research Part C: Emerging Technologies*, 85:292–311.
- Zhou, X. and Mahmassani, H. S. (2007). A structural state space model for real-time traffic origin–destination demand estimation and prediction in a day-to-day learning framework. *Transportation Research Part B: Methodological*, 41(8):823–840.