

SkyDiffusion: Ground-to-Aerial Image Synthesis with Diffusion Models and BEV Paradigm

Junyan Ye^{1,2,*}, Jun He^{1,*}, Weijia Li^{1,†},
Zhutao Lv¹, Yi Lin¹, Jinhua Yu¹, Haote Yang², Conghui He^{2,3,†}
¹Sun Yat-Sen University, ²Shanghai AI Laboratory, ³Sensetime Research
{yejy53, hejun36, lvzht5, liny377, yujh56}@mail2.sysu.edu.cn,
liweij29@mail.sysu.edu.cn, {yanghaote, heconghui}@pjlab.org.cn

Abstract

Ground-to-aerial image synthesis focuses on generating realistic aerial images from corresponding ground street view images while maintaining consistent content layout, simulating a top-down view. The significant viewpoint difference leads to domain gaps between views, and dense urban scenes limit the visible range of street views, making this cross-view generation task particularly challenging. In this paper, we introduce SkyDiffusion, a novel cross-view generation method for synthesizing aerial images from street view images, utilizing a diffusion model and the Bird's-Eye View (BEV) paradigm. The Curved-BEV method in SkyDiffusion converts street-view images into a BEV perspective, effectively bridging the domain gap, and employs a "multi-to-one" mapping strategy to address occlusion issues in dense urban scenes. Next, SkyDiffusion designed a BEV-guided diffusion model to generate content-consistent and realistic aerial images. Additionally, we introduce a novel dataset, Ground2Aerial-3, designed for diverse ground-to-aerial image synthesis applications, including disaster scene aerial synthesis, historical high-resolution satellite image synthesis, and low-altitude UAV image synthesis tasks. Experimental results demonstrate that SkyDiffusion outperforms state-of-the-art methods on cross-view datasets across natural (CVUSA), suburban (CVACT), urban (VIGOR-Chicago), and various application scenarios (G2A-3), achieving realistic and content-consistent aerial image generation. More result and dataset information can be found at <https://opendatalab.github.io/skydiffusion/>.

1. Introduction

In fields such as land cover classification [18, 36], urban planning [45, 47], and disaster response [11, 38, 44], the anal-

*Equal contribution.

†W. Li and C. He are the corresponding authors.

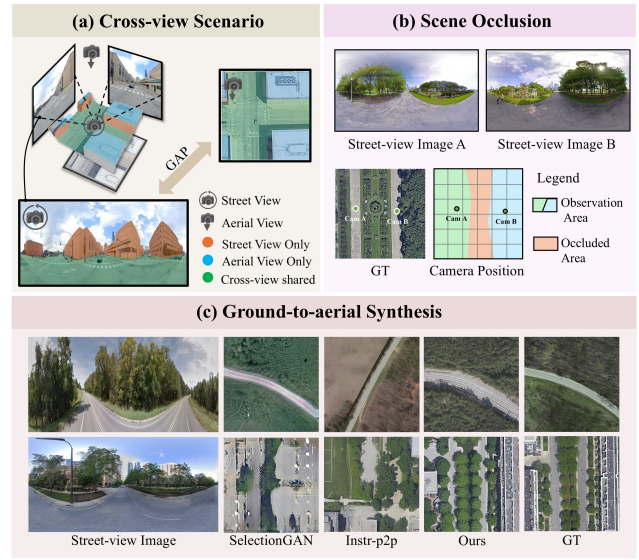


Figure 1. **Illustration of the cross-view image synthesis task.** (a) Challenges of cross-view domain gaps; (b) Challenges of occlusion in dense scenes; (c) Comparing our ground-to-aerial image synthesis method with existing cross-view synthesis methods.

ysis of aerial imagery plays a crucial role. The cross-view Ground-to-Aerial Image Synthesis task leverages ground street-view images to synthesize corresponding aerial images at the same location. Street-view images can be captured and uploaded by users on platforms such as Google Street View or Mapillary, offering high flexibility in data collection and frequent temporal coverage [1]. Therefore, Ground-to-Aerial Image Synthesis can support rapid response during natural disasters [19] or fill historical gaps in high-resolution satellite imagery records [3], among other applications.

Despite the potential of cross-view synthesis from ground-level to aerial imagery, significant challenges remain. The drastic viewpoint differences between street and satellite views lead to distinct object appearances, resulting in substantial domain gaps across image types. As shown in Figure

1 (a), in cross-view scenarios, street-view images primarily capture ground and building facade details, while satellite views present more rooftop and macroscopic summary information. Even with state-of-the-art diffusion methods, the domain gap between views often results in generated images that are realistic yet not true to reality; the synthesized satellite imagery may differ significantly from the actual content of corresponding street-views, as shown in Figure 1(c).

Another challenge is object occlusion in dense urban settings, where tall buildings or trees limit the visibility range in street-views, which is substantially smaller than the coverage of satellite images, as shown in Figure 1(b). Aerial images synthesized from a single street-view image struggle to maintain consistency with real satellite images in unseen areas. A effective approach is to leverage multiple neighboring street-view images for satellite view synthesis. However, this poses a challenge for the model in effectively utilizing geographic location information from street-views and integrating features from multiple street-view images.

To address these challenges, this paper introduces SkyDiffusion, a ground-to-aerial image synthesis method based on diffusion models and the BEV paradigm, emulating a sky-view perspective. We first propose a Curved-BEV method, which transforms street-view images into Bird’s-Eye view to achieve domain alignment across viewpoints. Additionally, the Curved-BEV method introduces a multi-to-one mapping strategy, effectively integrating street-view images from different capture locations into a unified BEV space, thus overcoming the limited observation range in urban street-view images. Subsequently, we designed a BEV-guided diffusion model to generate realistic satellite images consistent with street-view content. Therefore, SkyDiffusion effectively overcomes the challenges of cross-view domain gaps and the limited observation range in densely occluded urban scenes, generating more realistic satellite images.

Moreover, existing cross-view datasets, such as CVUSA [40] and VIGOR[46], were originally designed for cross-view retrieval tasks and thus offer limited diversity for cross-view synthesis tasks. We introduce an additional dataset, Ground2Aerial-3 (G2A-3), which includes three novel ground-to-aerial scene synthesis tasks: aerial image synthesis for disaster scenes based on Florida hurricane data, high-resolution historical aerial image generation (2007-2014), and low-altitude UAV image generation based on the MatrixCity [14] virtual urban environment. Ground2Aerial-3 provides practical value and significance for exploring cross-view synthesis tasks across more diverse scenarios.

Our main contributions are as follows:

- We introduce SkyDiffusion, a novel ground-to-aerial synthesis method leveraging diffusion models and BEV paradigm to generate realistic, consistent aerial images.
- We design a Curved-BEV method to transform street-view images into satellite views for domain alignment. It also

includes "Multi-to-One" mapping strategy to enhance BEV perception range in densely occluded urban areas.

- We introduce Ground2Aerial-3, a new ground-to-aerial image synthesis dataset, featuring disaster scene aerial image, historical high-resolution satellite image, and low-altitude UAV image synthesis tasks.
- SkyDiffusion outperforms state-of-the-art methods on cross-view datasets across natural (CVUSA), suburban (CVACT), urban (VIGOR-Chicago), and various application scenarios (G2A-3), with an SSIM increase of 8.67% and a FID reduction of 21.50%.

2. Related Work

Cross-view image synthesis involves generating realistic scenes images with significant viewpoint changes, primarily divided into aerial-to-ground [17, 22, 29] and ground-to-aerial generation [23, 24]. In this field, synthesizing satellite images from street-views is a challenging yet important task. Regmi and Borji [23] attempted to synthesize aerial views from a single street image, but the significant domain differences led to inconsistencies. Tang et al. [33] used street-view images and aerial semantic maps for image-to-image translation to synthesize target satellite images, but semantic maps are often unavailable in real scenarios. Additionally, the performance of GANs has also limited the quality of ground-to-aerial image synthesis in previous studies. Concurrent work [1] also synthesizes satellite images using text guidance and staged BEV semantic segmentation results, but these methods require additional text data and an extra semantic segmentation phase on street-view images.

BEV transformation is a perspective domain conversion technique similar to polar transformation [28, 35] and geo-transformation [17], widely used in retrieval [42], navigation [15] and localization tasks [30, 32, 39]. Traditional BEV transformation techniques, which rely on camera parameters [27] or depth estimation methods [34, 41], face challenges such as the difficulty in obtaining camera parameters and the high computational cost of depth estimation. Recently, some methods have been proposed to map street-view images to the BEV perspective using geometric relations at the image [39] or feature level [30]. However, such methods are based on the ground plane assumption, where all mapped points are located below the camera, limiting the mapping of upper street scene features and causing information loss. Moreover, most existing panoramic BEV transformation methods primarily focus on one-to-one mappings, with relatively little research on multi-to-one BEV joint mappings.

Novel view synthesis based on diffusion models. Diffusion models have shown significant potential in recent studies on novel view synthesis [4, 7, 37]. DreamBooth [26] and AerialDiffusion [9] utilize text guidance to achieve top-down image generation by fine-tuning diffusion models. However, it is challenging to fully encapsulate the complexity

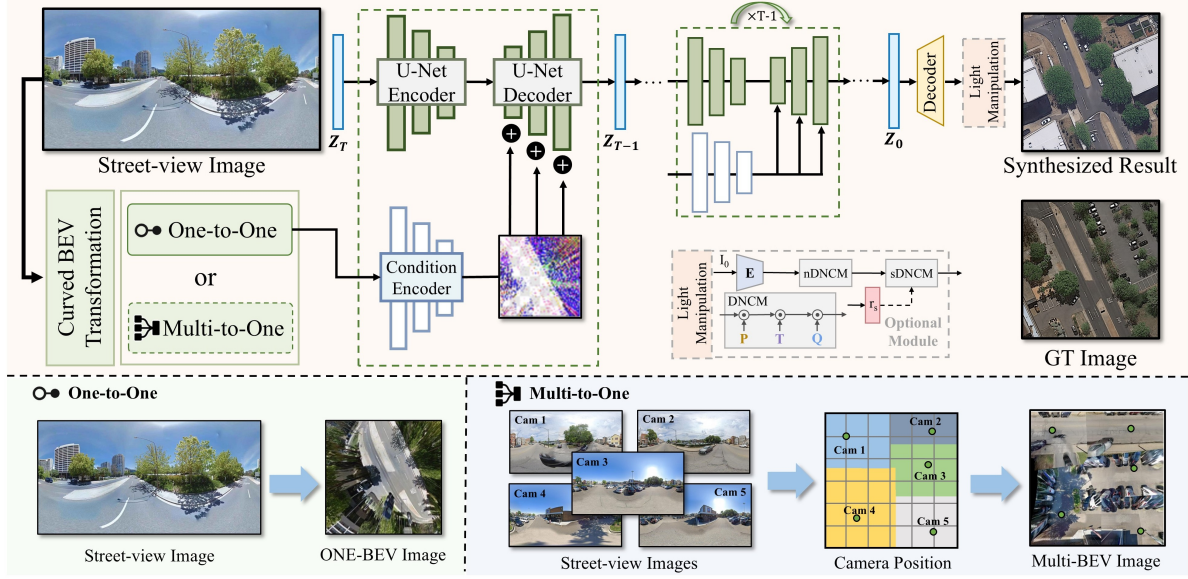


Figure 2. **Overview of the proposed SkyDiffusion framework.** It include the curved BEV transformation and BEV-controlled diffusion model with light manipulation. The lower parts present the results of One-to-One and Multi-to-One BEV transformations, respectively.

of real-world scenes using textual information alone. Besides, diffusion-based image-to-image translation methods can also generate realistic satellite images [2, 12, 43]. However, the substantial domain gap between street-view images and satellite images presents a significant challenge in generating content-consistent satellite images.

3. Methods

As illustrated in Fig. 2, this paper introduces SkyDiffusion, a novel method for synthesizing satellite images from corresponding street-view images. It initially applies a curved BEV transformation to the input street-view images, converting the perspective to a top-down view using either one-to-one or multi-to-one mappings (Section 3.1). Subsequently, a BEV-guided diffusion model controls the synthesis of satellite images, with an optional light manipulation module included (Section 3.2). Following this, we detail our network training process (Section 3.3).

3.1. Curved BEV Transformation

One-to-One BEV.

Existing BEV methods based on ground plane assumptions ($P(x, y, z = 0)$) and geometric relationships achieve the mapping from street-view to the BEV plane [30, 39]. However, this assumption fails to map the content above the street-view image and results in noticeable distortion as points move away from the center area. Thus, we propose an enhanced curved BEV transformation to better capture cross-view information and address this issue.

As shown in Fig. 3, we use $P(i, j)$ to denote an index on the BEV space, and $P(x, y, z)$ to illustrate a point in a

three-dimensional coordinate system with the camera on the z -axis. We assume that the BEV plane is an upward curved surface, with the height (z -axis) increasing rapidly as the 3D points move away from the center (the central part of Fig 3(a)). The following equation formulates the relationship between $P(x, y, z)$ and $P(i, j)$, where d_{norm} represents the normalized distance from the center, d_{max} is the maximum distance from the center, and λ is a scaling factor.

$$\begin{cases} x = j - \frac{l}{2}, & y = \frac{l}{2} - i \\ z = d_{norm}^4 \times \lambda = \left(\frac{\sqrt{x^2 + y^2}}{d_{max}} \right)^4 \times \lambda \end{cases} \quad (1)$$

Furthermore, we can convert $P(x, y, z)$ to spherical coordinates $P(\theta, \varphi)$. Based on the equirectangular projection properties of street-view images, $P(\theta, \varphi)$ corresponds to the panorama image index $P(u, v)$. This allows us to establish the mapping relationship between $P(x, y, z)$ and $P(u, v)$ from the following equation, where H represents the camera height, and w, h represent the width and height of the street image. More details are in the supplementary material.

$$\begin{cases} u = [\arctan2(y, x) + \pi] \frac{w}{2\pi} \\ v = \left[\frac{\pi}{2} + \arctan2\left(z - H, \sqrt{x^2 + y^2}\right) \right] \frac{h}{\pi} \end{cases} \quad (2)$$

Following Eq. 1 and Eq. 2, we achieve the projection from the street-view image to the bird's eye view without requiring camera calibration parameters or depth estimation methods [34, 41]. This effectively maps upper street-view

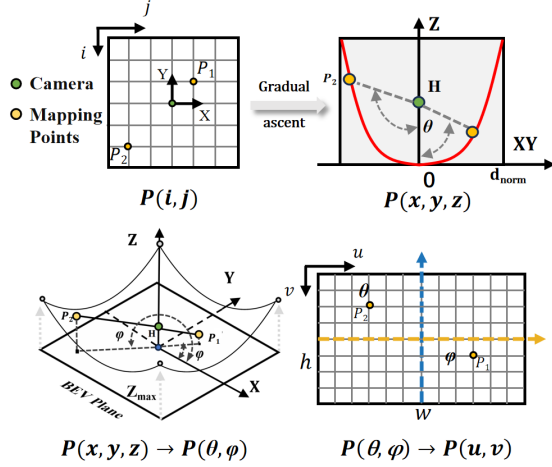


Figure 3. **Schematic of the curved BEV transformation.** It illustrates the mapping of two points on the BEV plane to the top and bottom of the street-view image during transformation.

features like distant roads and buildings. Since the mapping relationship for each transformation is fixed, the computational overhead is minimal.

Multi-to-One BEV.

Due to the limitations imposed by dense buildings on street-view observations, the BEV sensing range is very limited in urban datasets like VIGOR. To address this, we propose a "Multi-to-one" BEV mapping method that unifies multiple street-view BEV mappings results BEV_{cam_k} into a single satellite coordinate system based on the relationships of camera position. We select the street-view mapping result closest to the capture point for overlapping areas following Eq. 3, where $BEV(x, y)$ represents the unified BEV space corresponding to the satellite image, x, y corresponds to the index position of the BEV plane, Δx_k and Δy_k represent the offset of the street-view image from the satellite center, and x_{cam_i} and y_{cam_i} represent the coordinates of camera position in the satellite coordinate system.

$$\begin{cases} BEV(x, y) = BEV_{cam_k}(x - \Delta x_k, y - \Delta y_k) \\ k = \arg \min_i \sqrt{(x - x_{cam_i})^2 + (y - y_{cam_i})^2} \end{cases} \quad (3)$$

This enables us to synthesize large-scale scenes using street-view images with limited local information.

3.2. BEV-Controlled Diffusion Model

Curved BEV controlled synthesis. Image diffusion models progressively denoise images and generate samples from the training domain. The denoising process can occur in pixel space or in a latent space encoded from training data. Inspired by ControlNet [43], we enhance the control over the generated aerial views by replicating the SD module, enabling the transformed BEV images to effectively guide the

synthesis process. Specifically, we first use a small encoder to capture the cross-view associative information of the input BEV image I_{bev} such as road directions and building positions, to achieve BEV image feature embedding c_{bev} . Notably, considering the potential feature distortions in BEV images, we employ a spatial attention mechanism to enhance feature capture while suppressing distorted features.

$$c_{bev} = \mathcal{E}(I_{bev}). \quad (4)$$

Subsequently, by using zero convolution layers and replicating the encoder and middle block structures and weights from the SD module, the extracted BEV features are injected into another SD module. Guided by the BEV image, the diffusion model incorporates cross-view associative information, synthesizing aerial views with consistent content.

Optional Light Manipulation. Given the differences in perspectives and timing between satellite and street images, there is no direct correlation in lighting conditions. To address this, we designed a light manipulation module to make the lighting conditions of the synthesized satellite images more adaptable. We employ the DNCM for modeling deterministic color mapping [8]. Initially, we use nDNCM to obtain the "image content information" I_c from the preliminary synthesis results I_0 of the satellite images. Then, we input the lighting and color style r_s obtained from the reference aerial view into sDNCM for lighting transfer.

$$\begin{cases} I_s = sDNCM(nDNCM(I_0, I_c), r_s) \\ DNCM(I, T) = (I_{h \times w, 3} \cdot P_{3, k}) \cdot T_{k, k} \cdot Q_{k, 3} \end{cases} \quad (5)$$

I_c and r_s are the content information and color reference information extracted by the encoder E , as shown in Fig. 2. The DNCM module internally includes $P_{3, k}$ and $Q_{k, 3}$, which represent the color embedding and recovery matrices, respectively. Here, k represents the embedding dimension. The adaptive color mapping matrix $T_{k, k}$ is also obtained through the encoder. Notably, the lighting adjustment module is independent of the satellite image synthesis, meaning that satellite images can be generated without relying on this module. We obtain lighting information from randomly selected satellite images in the training set, and standard images can also be used as lighting control conditions.

3.3. Network Training

Loss Function. We train the BEV-controlled synthesis of satellite images and the light manipulation module in two separate stages. Given a set of cross-view image data, the image diffusion algorithm gradually adds noise to the satellite image, generating a noisy satellite image Z_t . It then learns a network ϵ_θ to predict the noise added to the noisy satellite image Z_t based on the given BEV image as the

conditional input. Since text cannot fully describe the street-view scene, our cross-view image synthesis is essentially an image-conditioned synthesis task, with text not being our optimization target. This helps the model focus on generating satellite images based on the BEV conditions.

$$\mathcal{L} = \mathbb{E}_{sat_0, t, c_{bev}, \epsilon \sim \mathcal{N}(0,1)} \left[\|\epsilon - \epsilon_\theta(sat_t, t, c_{bev})\|_2^2 \right] \quad (6)$$

The loss \mathcal{L} is the learning objective of the diffusion model, where t represents the time step.

Implementation Details. We implement SkyDiffusion using the pre-trained Stable Diffusion v1.5 model [25], with an unlocked diffusion decoder and a classifier-free guidance scale of 9.0 [6]. Final inference sampling uses 50 steps with the DDIM strategy [31]. Training is on eight NVIDIA A100 GPUs with a batch size of 128 for 100 epochs. For optional light manipulation, the reference satellite image is randomly selected from normally toned images in the training set, and the DNCM mapping matrix parameter k is set to 32 (details in Supplementary Material).

4. Dataset

We propose Ground2Aerial-3, a multi-task cross-view synthesis dataset designed to explore the performance of cross-view synthesis methods in several novel scenarios. As shown in Figure 3, G2A-3 contains nearly 10k pairs of street-view and aerial images, covering disaster scene aerial image synthesis, historical high-resolution satellite image synthesis, and low-altitude UAV image synthesis. The dataset of each task is randomly split into training and test sets with a ratio of 5:1. The ground street-view images are 1024×512, with true north aligned at the center, and the aerial images are 512×512, aligned with the center of the ground images.

4.1. Disaster Scene Aerial image

Both satellite and aerial images are limited by their acquisition frequency, which imposes certain constraints on rapid response to natural disasters. Synthesizing aerial images based on street-view images captured by ground cameras can facilitate fast disaster assessment and analysis. CVIAN [13] is a cross-view dataset containing street-view and high-resolution satellite imagery in Florida, USA, following Hurricane Ian in 2022. From CVIAN’s street-view and satellite data, we filtered 2.7k image pairs of moderately or severely affected areas and adjusted the north direction of street-view images to the central column, preparing the data for the disaster scene aerial image generation task.

4.2. Historical High-Resolution Satellite image

Obtaining high-resolution satellite imagery, particularly ultra-high resolution images exceeding 0.3m, has been challenging. It wasn’t until the recent launch of WorldView-3

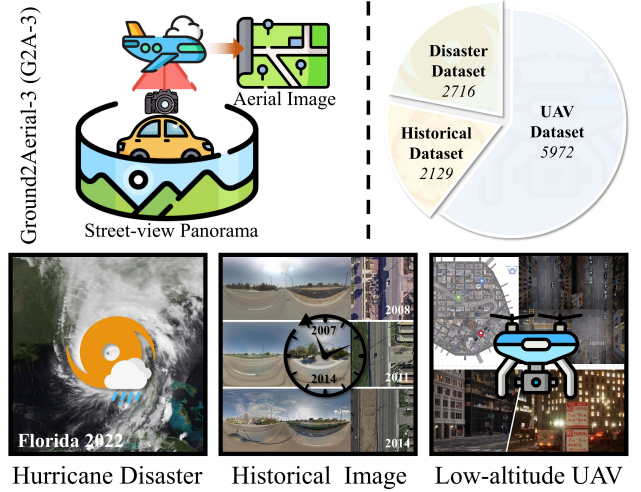


Figure 4. Illustration of the Ground2Aerial-3 dataset.

(2014) and WorldView-4 (2018) that high-resolution coverage at near-global scales became available. Previously, ultra-high resolution images were often limited to small areas captured by aerial photography, with both spatial and temporal coverage constraints. Synthesizing satellite images based on historical street-view images can help fill this gap, providing additional complementary information. We collected historical street-view images from 2007 to 2014 on the Mapillary¹ platform and used corresponding aerial imagery from the massGIS platform² as ground truth to conduct high-resolution satellite image synthesis tasks.

4.3. Low-Altitude UAV Image

Low-altitude UAV imagery, with ultra-high resolution below 0.05 meters, has potential applications in tasks such as lane data collection for autonomous driving. However, the coverage and cost of UAV imagery are limited, and safety regulations further restrict coverage range and update frequency. Synthesizing low-altitude UAV images from more accessible street-view images presents a potential application scenario. Using virtual MatrixCity [14] data, we employed the UE engine to set up six single-view cameras at ground level, rendering and stitching them into panoramic street-view images. At the same locations, we positioned downward-facing cameras at an altitude of 20 meters to render low-altitude UAV imagery, creating a cross-view dataset for low-altitude UAV image synthesis tasks.

5. Experiments

In this section, we introduce the datasets utilized and the experimental setup. We then conduct both qualitative and quantitative comparisons of SkyDiffusion with state-of-the-art

¹<https://www.mapillary.com/>

²<https://www.mass.gov/info-details/massgis-data-layers>



Figure 5. Qualitative comparison of different methods synthesis results on three datasets.

cross-view synthesis methods. Finally, we perform ablation studies to evaluate the effectiveness of each module.

5.1. Experimental Setup

Dataset Details. CVUSA [40] and CVACT [16] are two commonly used cross-view datasets, containing one-to-one, center-aligned aerial and ground street-view images. They mainly covers suburban scenes, with low-rise buildings and open views. The CVACT dataset is regionally segmented. Although CVUSA uses random partitioning, its data distribution is sparse, with no overlap among satellite images.

VIGOR-Chicago [46] is a subset of the VIGOR cross-view dataset, containing the Chicago area. In this dataset, street-view panoramas and satellite images are not center-aligned, with multiple street-view images covering the same satellite image region, forming a multi-to-one mapping relationship. We modified the train-test split to a 4:1 ratio and ensured that the same satellite images do not appear in both the training and testing sets to prevent information leakage. The G2A-3 dataset has been described in Section 4.

All input street images are set to 512×1024 pixels, with the center column aligned to the north. Unlike previous methods that synthesize low-resolution satellite images (64×64), this experiment aims to meet practical needs by generating higher-resolution satellite images (512×512 pixels).

In the Curved-BEV transformation, λ is set to 2 and H to 1.5 for CVUSA, CVACT and G2A-3 datasets. For the VIGOR-Chicago dataset, when performing a one-to-one mapping, λ is set to 10; for a Multi-to-One mapping, λ is set to 0, the primary focus is on retaining the street-view central location information. The Curved-BEV transformation generates results that are size-matched with satellite images.

Comparison Methods and Metric. We compared our method with several state-of-the-art cross-view synthesis methods, including the commonly used cross-view satellite synthesis methods X-Seq [23], SelectionGAN (without semantic masks) [33], and CDTE [35], image translation methods such as the GAN-based CUT [20] and diffusion-based Instruct pix2pix (Instr-p2p) [2], ControlNet [43] and img2img-turbo [21], as well as novel view synthesis methods like Aerial Diff [9] and HawkI [10].

Except for the fine-tuned diffusion model, which requires brief textual descriptions, all other models use the same street-view input. For a fair comparison, the results in the table 1 are presented without the use of the Optional Light Manipulation module for Skydiffusion. Following previous work [17, 23, 35], we employ commonly used metrics such as SSIM, PSNR and LPIPS to evaluate the content consistency of the synthesized images, and use FID [5] to assess the realism of images.

Method	CVUSA				CVACT				VIGOR-Chicago			
	FID (↓)	SSIM (↑)	PSNR (↑)	LPIPS (↓)	FID (↓)	SSIM (↑)	PSNR (↑)	LPIPS (↓)	FID (↓)	SSIM (↑)	PSNR (↑)	LPIPS (↓)
X-Seq [23]	161.16	0.084	11.97	0.706	190.12	0.042	12.41	0.661	-	-	-	-
CDTE [35]	122.84	0.143	10.01	0.694	160.81	0.091	12.59	0.663	-	-	-	-
SelGAN [33]	116.57	0.129	12.38	0.742	100.21	0.116	12.04	0.684	149.53	0.127	11.77	0.778
Aerial Diff [9]	136.18	0.103	10.06	0.855	127.29	0.108	10.24	0.878	123.16	0.141	11.49	0.831
HawkI [10]	90.98	0.114	11.09	0.783	135.75	0.112	10.97	0.764	123.47	0.124	9.67	0.752
CUT [20]	72.83	0.121	12.09	0.687	62.22	0.102	13.11	0.664	69.42	0.169	13.66	0.665
I2I-Turbo [21]	77.95	0.127	12.64	0.685	73.24	0.103	12.19	0.679	80.10	0.135	11.28	0.690
Instr-p2p [2]	38.01	0.138	12.29	0.697	49.62	0.116	12.51	0.682	50.30	0.163	10.62	0.689
ControlNet [43]	32.45	0.149	12.63	0.650	62.21	0.115	11.95	0.682	53.27	0.170	10.38	0.666
Ours	29.18	0.168	14.58	0.635	36.48	0.118	12.85	0.645	45.29	0.186	11.69	0.661

Table 1. Quantitative comparison of different methods on CVUSA, CVACT and VIGOR-Chicago.

Method	FID (↓)	SSIM (↑)	PSNR (↑)	LPIPS (↓)
Disaster Scene image synthesis				
ControlNet	138.11	0.183	12.95	0.690
Ours	114.64	0.188	13.02	0.694
Historical aerial image synthesis				
ControlNet	36.48	0.117	12.85	0.665
Ours	35.51	0.123	13.58	0.657
Low-altitude UAV image synthesis				
ControlNet	52.76	0.371	16.55	0.598
Ours	32.11	0.452	16.86	0.390

Table 2. Quantitative comparison of methods on G2A-3 Dataset.

5.2. Comparison with State-of-the-Art Methods

On the suburban CVUSA and CVACT datasets, SkyDiffusion achieved the outstanding results, as shown in Table 1. Compared to state-of-the-art methods, it reduced FID by 25.72% and increased SSIM by 7.68%, demonstrating its superiority in synthesizing realistic and consistent satellite images. The visual results in Fig. 5 show that GAN-based cross-view methods generate excessive artifacts and blurriness. While diffusion-based methods such as Aerial Diff and Instr-p2p produce highly realistic aerial views, they lack content correlation with the street-view images. In contrast, our method benefits from BEV perspective transformation, enabling effective capture of cross-view associative information. SkyDiffusion generates realistic images with consistent content layout, including road direction, tree placement, and building distribution. Additional visual results can be found in the supplementary materials.

In the urban VIGOR-Chicago dataset, our method reduced FID by 14.98% and improved SSIM by 9.41% compared to the state-of-the-art method, as shown in Table 1. The VIGOR results for SkyDiffusion use only a single street-view image. The results using Multi-to-One BEV generation with multiple street-view images can be found in the ablation study. The visual results in Fig. 5 show that our method maintains consistent associative information such as cross-




Figure 6. Qualitative Visualization Results on the G2A-3 Dataset.

walks and lanes. While the non-associative information on building rooftops cannot be consistently generated, it still produces reasonable and realistic results.

As shown in Table 2, the tasks on the G2A-3 dataset present certain challenges; however, our method achieves significant performance improvements over the commonly used image-conditioned synthesis method, ControlNet. SkyDiffusion reduces the FID by an average of 19.60% and increases the SSIM by an average of 9.90%. The visual results in Figure 6 demonstrate SkyDiffusion’s ability to synthesize various types of aerial images across different G2A-3 task settings. In Figure 6(a), prominent disaster areas

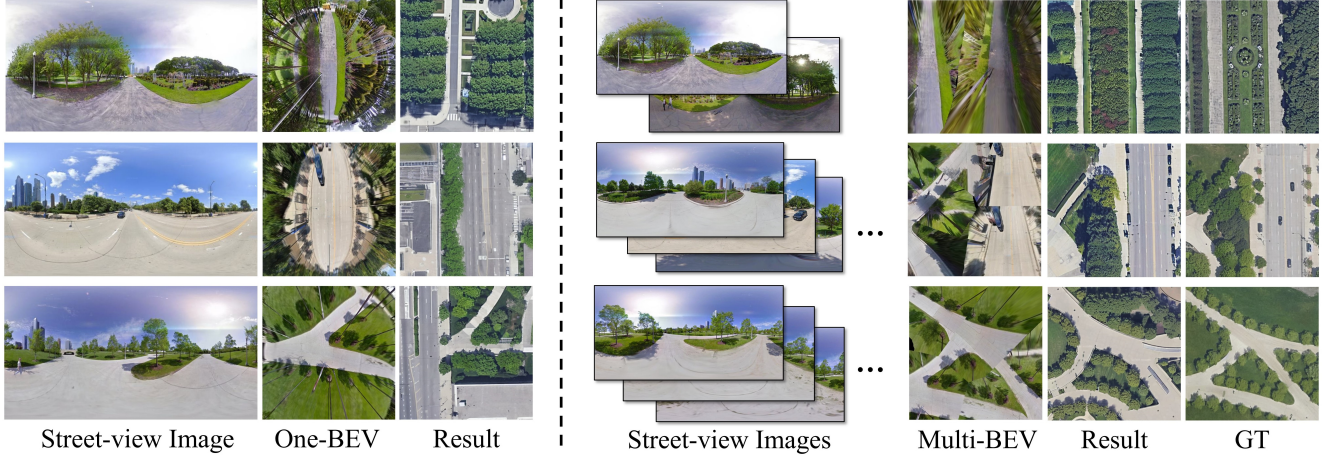


Figure 7. Qualitative comparison of synthesis results for One-to-One and Multi-to-one BEV.

in the street-view image (orange box indicating debris of damaged buildings and red box showing trees downed by the hurricane) are clearly visible in the synthesized satellite image, aiding in subsequent disaster area assessment and analysis. Figure 6(b) shows that SkyDiffusion can synthesize realistic early historical imagery, effectively filling gaps where early high-resolution aerial images are lacking. Figure 6(c) highlights SkyDiffusion’s exceptional performance in low-altitude UAV image synthesis. Due to the lower altitude of UAV captures, there is greater overlap and closer domain similarity between scenes, resulting in superior synthesis quality. SkyDiffusion demonstrates excellent aerial image synthesis capabilities, advancing potential applications in various aerial image synthesis scenarios.

5.3. Ablation Study and More Exploration

Curved-BEV controlled synthesis. We conducted ablation experiments on the three datasets, with results shown in Table 3. Compared to directly using street-view images as input, the Curved-BEV method improves performance across multiple metrics by transforming street-view images into satellite views for domain alignment. This indicates that the Curved-BEV method aids in synthesizing more content-consistent satellite images. Furthermore, the Multi-to-one method further improves metrics compared to the one-to-one mapping, demonstrating its effectiveness in dense urban scenes. As shown in the visual results in Figure 7, using multiple street-view images for multi-to-one BEV mapping effectively addresses occlusions from tall objects like trees and buildings. This method effectively enhances the BEV sensing range in urban environments, facilitating the generation of large-scale satellite scenes. Additional ablation study results can be found in the supplementary materials.

Light manipulation. Aerial and satellite images typically capture large areas with relatively uniform overall brightness. Using small aerial image patches as references effectively

	C-BEV	Light	FID (↓)	SSIM (↑)	PSNR (↑)	LPIPS (↓)
CVACT			62.21	0.115	11.95	0.682
	✓		36.48	0.118	12.85	0.645
	✓	✓	35.51	0.123	13.58	0.657
VIGOR			53.27	0.170	10.38	0.666
	✓		45.29	0.186	11.69	0.661
	✓ (Multi)		37.90	0.193	10.39	0.660
	✓ (Multi)	✓	31.90	0.205	11.15	0.651

Table 3. **Ablation study of the Curved-BEV and optional Light Manipulation Modules.** "Multi" stands for Multi-to-One strategy, and "Light" represents using light manipulation.

captures the lighting conditions at the time of capture. We applied an optional Light Manipulation module to align the lighting conditions of the synthesized image with those of the target domain image, as shown in Table 3. The results indicate that Light Manipulation can effectively improve SSIM and PSNR metrics. This module preserves the original image content while providing more flexible lighting conditions for the synthesized satellite image. Additional visualizations can be found in the supplementary material.

6. Conclusion

In this study, we introduce SkyDiffusion, a novel approach specifically designed for street images to satellite images cross-view synthesis. SkyDiffusion operates solely with street images as input, utilizing a BEV Paradigm and diffusion models to generate satellite images. SkyDiffusion achieves state-of-the-art performance in both content consistency and image realism on across multiple cross-view datasets, demonstrating its superior capabilities. Additionally, we introduce a cross-view synthesis dataset, Ground2Aerial-3, featuring aerial image synthesis tasks for multiple new scenes, providing practical value and inspiration for future cross-view synthesis research.

References

- [1] Ahmad Arrabi, Xiaohan Zhang, Waqas Sultan, Chen Chen, and Safwan Wshah. Cross-view meets diffusion: Aerial image synthesis with geometry and text guidance. *arXiv preprint arXiv:2408.04224*, 2024. 1, 2
- [2] Tim Brooks, Aleksander Holynski, and Alexei A Efros. Instructpix2pix: Learning to follow image editing instructions. In *Proceedings of the IEEE/CVF Conference on Computer Vision and Pattern Recognition*, pages 18392–18402, 2023. 3, 6, 7
- [3] Julien Cornebise, Ivan Oršolić, and Freddie Kalaitzis. Open high-resolution satellite imagery: The worldstrat dataset—with application to super-resolution. *Advances in Neural Information Processing Systems*, 35:25979–25991, 2022. 1
- [4] Ruiyuan Gao, Kai Chen, Enze Xie, HONG Lanqing, Zhenguo Li, Dit-Yan Yeung, and Qiang Xu. Magicdrive: Street view generation with diverse 3d geometry control. In *International Conference on Learning Representations*, 2024. 2
- [5] Martin Heusel, Hubert Ramsauer, Thomas Unterthiner, Bernhard Nessler, and Sepp Hochreiter. Gans trained by a two time-scale update rule converge to a local nash equilibrium. In *Advances in Neural Information Processing Systems*. Curran Associates, Inc., 2017. 6
- [6] Jonathan Ho and Tim Salimans. Classifier-free diffusion guidance. *arXiv preprint arXiv:2207.12598*, 2022. 5
- [7] Bahjat Kawar, Shiran Zada, Oran Lang, Omer Tov, Huiwen Chang, Tali Dekel, Inbar Mosseri, and Michal Irani. Imagic: Text-based real image editing with diffusion models. In *Proceedings of the IEEE/CVF Conference on Computer Vision and Pattern Recognition*, pages 6007–6017, 2023. 2
- [8] Zhanghan Ke, Yuhao Liu, Lei Zhu, Nanxuan Zhao, and Rynson WH Lau. Neural preset for color style transfer. In *Proceedings of the IEEE/CVF Conference on Computer Vision and Pattern Recognition*, pages 14173–14182, 2023. 4
- [9] Divya Kothandaraman, Tianyi Zhou, Ming Lin, and Dinesh Manocha. Aerial diffusion: Text guided ground-to-aerial view synthesis from a single image using diffusion models. In *SIGGRAPH Asia 2023 Technical Communications*, pages 1–4. 2023. 2, 6, 7
- [10] Divya Kothandaraman, Tianyi Zhou, Ming C. Lin, and Dinesh Manocha. Hawki: Homography&mutual information guidance for 3d-free single image to aerial view. 2023. 6, 7
- [11] Maja Kucharczyk and Chris H Hugenholtz. Remote sensing of natural hazard-related disasters with small drones: Global trends, biases, and research opportunities. *Remote Sensing of Environment*, 264:112577, 2021. 1
- [12] Bo Li, Kaitao Xue, Bin Liu, and Yu-Kun Lai. Bbdm: Image-to-image translation with brownian bridge diffusion models. In *Proceedings of the IEEE/CVF conference on computer vision and pattern Recognition*, pages 1952–1961, 2023. 3
- [13] Hao Li, Fabian Deuser, Wenping Yin, Xuanshu Luo, Paul Walther, Gengchen Mai, Wei Huang, and Martin Werner. Cross-view geolocalization and disaster mapping with street-view and vhr satellite imagery: A case study of hurricane ian. 2024. 5
- [14] Yixuan Li, Lihan Jiang, Linning Xu, Yuanbo Xiangli, Zhenzhi Wang, Dahua Lin, and Bo Dai. Matrixcity: A large-scale city dataset for city-scale neural rendering and beyond. In *Proceedings of the IEEE/CVF International Conference on Computer Vision*, pages 3205–3215, 2023. 2, 5
- [15] Zhiqi Li, Wenhai Wang, Hongyang Li, Enze Xie, Chonghao Sima, Tong Lu, Yu Qiao, and Jifeng Dai. Bevformer: Learning bird’s-eye-view representation from multi-camera images via spatiotemporal transformers. In *European conference on computer vision*, pages 1–18. Springer, 2022. 2
- [16] Liu Liu and Hongdong Li. Lending orientation to neural networks for cross-view geo-localization. In *Proceedings of the IEEE/CVF conference on computer vision and pattern recognition*, pages 5624–5633, 2019. 6
- [17] Xiaohu Lu, Zuoyue Li, Zhaopeng Cui, Martin R Oswald, Marc Pollefeys, and Rongjun Qin. Geometry-aware satellite-to-ground image synthesis for urban areas. In *Proceedings of the IEEE/CVF Conference on Computer Vision and Pattern Recognition*, pages 859–867, 2020. 2, 6
- [18] Zhiyong Lv, Pengfei Zhang, Weiwei Sun, Jón Atli Benediktsson, Junhuai Li, and Wei Wang. Novel adaptive region spectral–spatial features for land cover classification with high spatial resolution remotely sensed imagery. *IEEE Transactions on Geoscience and Remote Sensing*, 61:1–12, 2023. 1
- [19] Ruizhe Ou, Haotian Yan, Ming Wu, and Chuang Zhang. A method of efficient synthesizing post-disaster remote sensing image with diffusion model and llm. In *2023 Asia Pacific Signal and Information Processing Association Annual Summit and Conference (APSIPA ASC)*, pages 1549–1555. IEEE, 2023. 1
- [20] Taesung Park, Alexei A Efros, Richard Zhang, and Jun-Yan Zhu. Contrastive learning for unpaired image-to-image translation. In *Computer Vision—ECCV 2020: 16th European Conference, Glasgow, UK, August 23–28, 2020, Proceedings, Part IX 16*, pages 319–345. Springer, 2020. 6, 7
- [21] Gaurav Parmar, Taesung Park, Srinivasa Narasimhan, and Jun-Yan Zhu. One-step image translation with text-to-image models. *arXiv preprint arXiv:2403.12036*, 2024. 6, 7
- [22] Ming Qian, Jincheng Xiong, Gui-Song Xia, and Nan Xue. Sat2density: Faithful density learning from satellite-ground image pairs. In *Proceedings of the IEEE/CVF International Conference on Computer Vision (ICCV)*, pages 3683–3692, 2023. 2
- [23] Krishna Regmi and Ali Borji. Cross-view image synthesis using conditional gans. In *Proceedings of the IEEE conference on Computer Vision and Pattern Recognition*, pages 3501–3510, 2018. 2, 6, 7
- [24] Krishna Regmi and Ali Borji. Cross-view image synthesis using geometry-guided conditional gans. *Computer Vision and Image Understanding*, 187:102788, 2019. 2
- [25] Robin Rombach, Andreas Blattmann, Dominik Lorenz, Patrick Esser, and Björn Ommer. High-resolution image synthesis with latent diffusion models. In *Proceedings of the IEEE/CVF conference on computer vision and pattern recognition*, pages 10684–10695, 2022. 5
- [26] Nataniel Ruiz, Yuanzhen Li, Varun Jampani, Yael Pritch, Michael Rubinstein, and Kfir Aberman. Dreambooth: Fine tuning text-to-image diffusion models for subject-driven gen-

- eration. In *Proceedings of the IEEE/CVF Conference on Computer Vision and Pattern Recognition*, pages 22500–22510, 2023. [2](#)
- [27] Paul-Edouard Sarlin, Daniel DeTone, Tsun-Yi Yang, Armen Avetisyan, Julian Straub, Tomasz Malisiewicz, Samuel Rota Bulò, Richard Newcombe, Peter Kontschieder, and Vasileios Balntas. Orienternet: Visual localization in 2d public maps with neural matching. In *Proceedings of the IEEE/CVF Conference on Computer Vision and Pattern Recognition*, pages 21632–21642, 2023. [2](#)
- [28] Yujiao Shi, Liu Liu, Xin Yu, and Hongdong Li. Spatial-aware feature aggregation for image based cross-view geo-localization. *Advances in Neural Information Processing Systems*, 32, 2019. [2](#)
- [29] Yujiao Shi, Dylan Campbell, Xin Yu, and Hongdong Li. Geometry-guided street-view panorama synthesis from satellite imagery. *IEEE Transactions on Pattern Analysis and Machine Intelligence*, 44(12):10009–10022, 2022. [2](#)
- [30] Yujiao Shi, Fei Wu, Akhil Perincherry, Ankit Vora, and Hongdong Li. Boosting 3-dof ground-to-satellite camera localization accuracy via geometry-guided cross-view transformer. In *Proceedings of the IEEE/CVF International Conference on Computer Vision*, pages 21516–21526, 2023. [2](#), [3](#)
- [31] Jiaming Song, Chenlin Meng, and Stefano Ermon. Denoising diffusion implicit models. In *International Conference on Learning Representations*, 2021. [5](#)
- [32] Zhenbo Song, Jianfeng Lu, Yujiao Shi, et al. Learning dense flow field for highly-accurate cross-view camera localization. *Advances in Neural Information Processing Systems*, 36, 2023. [2](#)
- [33] Hao Tang, Dan Xu, Nicu Sebe, Yanzhi Wang, Jason J Corso, and Yan Yan. Multi-channel attention selection gan with cascaded semantic guidance for cross-view image translation. In *Proceedings of the IEEE/CVF conference on computer vision and pattern recognition*, pages 2417–2426, 2019. [2](#), [6](#), [7](#)
- [34] Zhifeng Teng, Jiaming Zhang, Kailun Yang, Kunyu Peng, Hao Shi, Simon Reiß, Ke Cao, and Rainer Stiefelhagen. 360bev: Panoramic semantic mapping for indoor bird’s-eye view. In *Proceedings of the IEEE/CVF Winter Conference on Applications of Computer Vision*, pages 373–382, 2024. [2](#), [3](#)
- [35] Aysim Toker, Qunjie Zhou, Maxim Maximov, and Laura Leal-Taixé. Coming down to earth: Satellite-to-street view synthesis for geo-localization. In *Proceedings of the IEEE/CVF Conference on Computer Vision and Pattern Recognition*, pages 6488–6497, 2021. [2](#), [6](#), [7](#)
- [36] Xin-Yi Tong, Gui-Song Xia, Qikai Lu, Huanfeng Shen, Shengyang Li, Shucheng You, and Liangpei Zhang. Land-cover classification with high-resolution remote sensing images using transferable deep models. *Remote Sensing of Environment*, 237:111322, 2020. [1](#)
- [37] Hung-Yu Tseng, Qinbo Li, Changil Kim, Suhub Alsisan, Jia-Bin Huang, and Johannes Kopf. Consistent view synthesis with pose-guided diffusion models. In *Proceedings of the IEEE/CVF Conference on Computer Vision and Pattern Recognition*, pages 16773–16783, 2023. [2](#)
- [38] Chenxu Wang, Danpei Zhao, Xinhui Qi, Zhuoran Liu, and Zhenwei Shi. A hierarchical decoder architecture for multi-level fine-grained disaster detection. *IEEE Transactions on Geoscience and Remote Sensing*, 61:1–14, 2023. [1](#)
- [39] Xiaolong Wang, Runsen Xu, Zhuofan Cui, Zeyu Wan, and Yu Zhang. Fine-grained cross-view geo-localization using a correlation-aware homography estimator. *Advances in Neural Information Processing Systems*, 36, 2023. [2](#), [3](#)
- [40] Scott Workman, Richard Souvenir, and Nathan Jacobs. Wide-area image geolocalization with aerial reference imagery. In *Proceedings of the IEEE International Conference on Computer Vision*, pages 3961–3969, 2015. [2](#), [6](#)
- [41] Junyan Ye, Qiyan Luo, Jinhua Yu, Huaping Zhong, Zhimeng Zheng, Conghui He, and Weijia Li. Sg-bev: Satellite-guided bev fusion for cross-view semantic segmentation. *arXiv preprint arXiv:2404.02638*, 2024. [2](#), [3](#)
- [42] Junyan Ye, Zhutao Lv, Weijia Li, Jinhua Yu, Haote Yang, Huaping Zhong, and Conghui He. Cross-view image geo-localization with panorama-bev co-retrieval network. *arXiv preprint arXiv:2408.05475*, 2024. [2](#)
- [43] Lvmin Zhang, Anyi Rao, and Maneesh Agrawala. Adding conditional control to text-to-image diffusion models. In *Proceedings of the IEEE/CVF International Conference on Computer Vision (ICCV)*, pages 3836–3847, 2023. [3](#), [4](#), [6](#), [7](#)
- [44] Danpei Zhao, Jiankai Lu, and Bo Yuan. See, perceive and answer: A unified benchmark for high-resolution post-disaster evaluation in remote sensing images. *IEEE Transactions on Geoscience and Remote Sensing*, 2024. [1](#)
- [45] Wenzhi Zhao, Yanchen Bo, Jiage Chen, Dirk Tiede, Thomas Blaschke, and William J Emery. Exploring semantic elements for urban scene recognition: Deep integration of high-resolution imagery and openstreetmap (osm). *ISPRS Journal of Photogrammetry and Remote Sensing*, 151:237–250, 2019. [1](#)
- [46] Sijie Zhu, Taojiannan Yang, and Chen Chen. Vigor: Cross-view image geo-localization beyond one-to-one retrieval. In *Proceedings of the IEEE/CVF Conference on Computer Vision and Pattern Recognition*, pages 3640–3649, 2021. [2](#), [6](#)
- [47] Zhe Zhu, Yuyu Zhou, Karen C Seto, Eleanor C Stokes, Chengbin Deng, Steward TA Pickett, and Hannes Taubenböck. Understanding an urbanizing planet: Strategic directions for remote sensing. *Remote Sensing of Environment*, 228:164–182, 2019. [1](#)